



University of
New Hampshire
Library



GOVERNOR WALTER PETERSON

State of New Hampshire

MANUAL

for the

GENERAL COURT

1969

No. 41

PREPARED AND PUBLISHED BY THE
DEPARTMENT OF STATE

ROBERT L. STARK
SECRETARY OF STATE

CONCORD, NEW HAMPSHIRE

1969

~~PJ~~ Kinawic
~~JK~~ 22074
~~2931~~ 95011
~~N4~~ 1767
~~1967~~

Call
~~328.742~~
N532
~~1967~~

Printed by THE EVANS PRINTING CO., INC.
Concord, N. H.

Bound by NEW HAMPSHIRE BINDERY
Concord, N. H.

ERRATA

The following corrections should be made to Constitution of New Hampshire.

Pg. 85 Art. 3 should read as follows:

[Art.] 3d. [General Court, When to Meet and Dissolve.] The senate and house shall assemble biennially on the first Wednesday in January and at such other times as they may judge necessary; and shall dissolve and be dissolved, seven days next preceding the first Wednesday of January biennially and shall be styled **THE GENERAL COURT OF NEW HAMPSHIRE**.

Pg. 90, 91 Art. 15 should read as follows:

[Art.] 15th. [Compensation of the Legislature.] The presiding officers of both houses of the legislature, shall severally receive out of the state treasury as compensation in full for their services for the term elected the sum of two hundred and fifty dollars, and all other members thereof, seasonably attending and not departing without license, the sum of two hundred dollars and each member shall receive mileage for actual daily attendance on legislative days, but not after the legislature shall have been in session for ninety legislative days or after the first day of July following the biennial assembly of the Legislature, whichever occurs first; provided however, that when a special session shall be called by the governor or by a two-thirds vote of the then qualified members of each branch of the general court, such officers and members shall receive for attendance an additional compensation of three dollars per day for a period not exceeding fifteen days and the usual mileage.

Nothing herein shall prevent the payment of additional mileage to members attending committee meetings or on other legislative business on non-legislative days.

CONTENTS

	Pages
Census, federal	299
Chief executives	180
Cities & Towns of N. H.	138
Congressmen of N. H.	185
Councilors, executive	189
Constitution, New Hampshire	72
Index to	72
United States	13
Index to	43
Ratification by States	29
amendments	65
Constitutional Conventions, State	
dates of	279
presidents of	288
Conventions	
Constitutional	279
Counties of N. H.	128
Declaration of Independence	6
Democratic Party Organization	678
Election districts, towns & cities	246
Elections,	
Presidential Primary	317
Direct Primary	525
General Election	701
Executive Councilors	189
Federal Census	299
General Election, returns of	701
Governors	180
History of New Hampshire	116
Holidays, legal	276
New Hampshire,	
Counties of	128
Early Gov't of	125
History of	116
Officials, State (see separate index)	

	Pages
Party Organizations	
Democratic	678
Republican	666
Portraits in State House	163
Presidents-Vice Presidents of U. S.	67
Primary, direct returns of	525
Recounts; General election	859
Primary election	525
Representatives, members of House of ..	837
Speakers of House	237
Republican Party Organization	666
Secretaries of State	240
deputies	241
Senate	
Members of	200
Presidents of	234
Senators, State	200
United States	183
State Capitals, nicknames, flowers, birds	277
Emblems	267
Flag	267
Flower	267
Tree	268
Song 1st	268
Song 2nd	268
Motto	268
Seal	268
State Government (see separate index)	
Towns and Cities, election districts of N. H.	246
Treasurers, State	243
deputies	244
Unincorporated Places	161
United States Congressmen	185
Constitution	13
ratification of	29
Senators	183

The Declaration of Independence is generally regarded as one of the most famous documents in the history of the world. On June 10, 1776, the Continental Congress appointed a committee, consisting of Thomas Jefferson, Benjamin Franklin, John Adams, Roger Sherman and Robert R. Livingston to draft a Declaration of Independence.

Jefferson wrote out a rough draft of the Declaration, which was carefully revised by the committee and presented to Congress for adoption. After some further slight revisions by that body, it was adopted on July 4, 1776, at Philadelphia.

The parchment with the original signatures was deposited with the Department of State when the government was organized in 1789.

The original Declaration of Independence was transferred from the Department of State by direction of the late President Warren G. Harding to the Library of Congress. The Declaration was moved from the Library of Congress in 1952 at the direction of Congress and transferred to the National Archives Building where it rests today.

THE DECLARATION OF INDEPENDENCE

MADE BY THE ORIGINAL THIRTEEN STATES
IN CONGRESS AT PHILADELPHIA

UNANIMOUSLY ADOPTED JULY 4, 1776

When, in the course of human events, it becomes necessary for one people to dissolve the political bands which have connected them with another, and to assume, among the powers of the earth, the separate and equal station to which the laws of nature and of nature's God entitle them, a decent respect to the opinions of mankind requires that they should declare the causes which impel them to the separation.

We hold these truths to be self-evident, that all men are created equal, that they are endowed, by their Creator, with certain unalienable rights, that among these are life, liberty, and the pursuit of happiness. That to secure these rights, governments are instituted among men, deriving their just powers from the consent of the governed, that whenever any form of government becomes destructive of these ends, it is the right of the people to alter or to abolish it, and institute new government, laying its foundation on such principles, and organizing its powers in such form as to them shall seem most likely to effect their safety and happiness. Prudence, indeed, will dictate that governments long established, should not be changed for light and transient causes; and accordingly all experience hath shown that mankind are more disposed to suffer, while evils are sufferable, than to right themselves by abolishing the forms to which they are accustomed. But when a long train of abuses and usurpations, pursuing invariably the same object, evinces a design to reduce them under absolute despotism, it is their right, it is their duty, to throw off such government, and to provide new guards for their future security. Such has been the patient sufferance of these Colonies, and such is now the necessity which constrains them to alter their former systems of government. The history of the present King of Great Britain is a history of

repeated injuries and usurpations, all having in direct object the establishment of an absolute tyranny over these States. To prove this, let facts be submitted to a candid world.

He has refused his assent to laws, the most wholesome and necessary for the public good.

He has forbidden his governors to pass laws of immediate and pressing importance, unless suspended in their operation till his assent should be obtained; and when so suspended, he has utterly neglected to attend to them.

He has refused to pass other laws for the accommodation of large districts of people, unless those people should relinquish the right of representation in the legislature, a right inestimable to them, and formidable to tyrants only.

He has called together legislative bodies at places unusual, uncomfortable, and distant from the depository of their public records, for the sole purpose of fatiguing them into compliance with his measures.

He has dissolved representative houses repeatedly, for opposing with manly firmness his invasions on the rights of the people.

He has refused for a long time, after such dissolutions, to cause others to be elected, whereby the legislative powers, incapable of annihilation, have returned to the people at large for their exercise; the State remaining, in the meantime, exposed to all the dangers of invasion from without, and convulsions within.

He has endeavored to prevent the population of these States; for that purpose obstructing the laws for naturalization of foreigners; refusing to pass others to encourage their migrations hither; and raising the conditions of new appropriations of lands.

He has obstructed the administration of justice by refusing his assent to laws for establishing judiciary powers.

He has made judges dependent on his will alone, for the tenure of their offices, and the amount and payment of their salaries.

He has erected a multitude of new offices, and sent hither swarms of officers to harass our people, and eat out their substance.

He has kept among us, in times of peace, standing armies, without the consent of our legislatures.

He has affected to render the military independent of and superior to the civil power.

He has combined with others to subject us to a jurisdiction foreign to our constitution and unacknowledged by our laws; giving his assent to their acts of pretended legislation:

For quartering large bodies of armed troops among us:

For protecting them, by a mock trial, from punishment for any murders which they should commit on the inhabitants of these States:

For cutting off our trade with all parts of the world:

For imposing taxes on us without our consent:

For depriving us, in many cases, of the benefits of trial by jury:

For transporting us beyond seas to be tried for pretended offenses:

For abolishing the free system of English laws in a neighboring province, establishing therein an arbitrary government, and enlarging its boundaries, so as to render it at once an example and fit instrument for introducing the same absolute rule into these colonies:

For taking away our charters, abolishing our most valuable laws, and altering fundamentally the forms of our governments:

For suspending our own legislatures, and declaring themselves invested with power to legislate for us in all cases whatsoever.

He has abdicated government here, by declaring us out of his protection, and waging war against us.

He has plundered our seas, ravaged our coasts, burnt our towns, and destroyed the lives of our people.

He is, at this time, transporting large armies of foreign mercenaries to complete the works of death, desolation, and tyranny, already begun, with circumstances of cruelty and perfidy, scarcely paralleled in the most barbarous ages, and totally unworthy the head of a civilized nation.

He has constrained our fellow citizens, taken captive on the high seas, to bear arms against their country, to become the executioners of their friends and brethren, or to fall themselves by their hands.

He has excited domestic insurrections amongst us, and has endeavored to bring on the inhabitants of our frontiers, the merciless Indian savages, whose known rule of warfare is an undistinguished destruction of all ages, sexes, and conditions.

In every stage of these oppressions we have petitioned for redress in the most humble terms: our repeated petitions have been answered only by repeated injury. A prince whose character is thus marked by every act which may define a tyrant, is unfit to be the ruler of a free people.

Nor have we been wanting in attentions to our British brethren. We have warned them, from time to time, of attempts by their legislature to extend an unwarrantable jurisdiction over us. We have reminded them of the circumstances of our emigration and settlement here. We have appealed to their native justice and magnanimity, and we have conjured them by the ties of our common kindred to disavow these usurpations, which would inevitably interrupt our connections and correspondence. They too have been deaf to the voice of justice and of consanguinity. We must, therefore, acquiesce in the necessity which denounces our separation, and hold them, as we hold the rest of mankind, enemies in war, in peace friends.

We, therefore, the Representatives of the United States of America, in General Congress assembled, appealing to the Supreme Judge of the world for the rectitude of our intentions, do in the name, and by authority of the good people of these Colonies, solemnly publish and declare, That these United Colonies, are, and of right ought to be, *free and independent States*; that they are absolved from all allegiance to the British crown, and that all political connexion between them and the State of Great Britain, is, and ought to be, totally dissolved; and that as *free and independent States*, they have full power to levy war, conclude peace, contract alliances, establish commerce, and to do all other acts and things which *independent States*, may of right do. And for the support of this declaration, with a firm reliance on the protection of Divine Providence we mutually pledge to each other our lives, our fortunes, and our sacred honour.

JOHN HANCOCK.

New Hampshire.

Josiah Bartlett,
Wm. Whipple,
Matthew Thornton.

Massachusetts Bay.

Saml. Adams,
John Adams,
Robt. Treat Paine,
Elbridge Gerry.

Rhode Island.

Step. Hopkins,
William Ellery.

Connecticut.

Roger Sherman,
Sam'el Huntington,
Wm. Williams,
Oliver Wolcott.

New York.

Wm. Floyd,
Phil Livingston,
Frans. Lewis,
Lewis Morris.

New Jersey.

Richd. Stockton,
Jno. Witherspoon,
Fras. Hopkinson,
John Hart,
Abra. Clark.

Pennsylvania.

Robt. Morris,
Benjamin Rush,
Benja. Franklin,
John Morton,
Geo. Clymer,
Jas. Smith,
Geo. Taylor,
James Wilson,
Geo. Ross.

Delaware.

Caesar Rodney,
Geo. Read,
Thos. M'Kean.

Maryland.

Samuel Chase,
Wm. Paca,
Thos. Stone,
Charles Carroll of Carrollton.

Virginia.

George Wythe,
Richard Henry Lee,
Th. Jefferson,
Benja. Harrison,
Thos. Nelson, Jr.
Francis Lightfoot Lee,
Carter Braxton.

North Carolina.

Wm. Hooper,
Joseph Hewes,
John Penn.

South Carolina.

Edward Rutledge,
Thos. Heyward, Junr.,
Thomas Lynch, Junr.,
Arthur Middleton.

Georgia.

Button Gwinnett,
Lyman Hall,
Geo. Walton.

IN CONGRESS,
January 18, 1777. }

Ordered:

That an authenticated copy of the Declaration of Independency, with the names of the Members of Congress subscribing the same, be sent to each of the United States, and that they be desired to have the same put on record.

By order of Congress.

JOHN HANCOCK,
President.

Attest, CHAS. THOMSON,
Secy.

A true copy.

JOHN HANCOCK,
Presidt.

The United States Constitution is the oldest federal constitution in existence. It was so well framed that it has served as the basis for this government for a century and a half. Only once has it been seriously endangered, this being during the Civil War. Many of its principles have been adopted by other countries.

The Constitution was the outgrowth of a convention of delegates from the different states that met in Philadelphia in May, 1787, Rhode Island not being represented. George Washington presided over the convention, which lasted from May to September.

The Constitution was then submitted to the then existing states for ratification, with a provision that it should become effective when ratified by nine states. New Hampshire was the ninth state to ratify, June 21, 1788, and the Constitution went into effect in 1789.

The states ratified the Constitution in the following order: Delaware, Dec. 7; Pennsylvania, Dec. 12, and New Jersey, Dec. 18, 1787; Georgia, Jan. 2; Connecticut, Jan. 9; Massachusetts, Feb. 6; Maryland, Apr. 28; South Carolina, May 23; New Hampshire, June 21; Virginia, June 26, and New York, July 26, 1788; North Carolina, Nov. 21, 1789, and Rhode Island, May 29, 1790.

CONSTITUTION OF THE UNITED STATES OF AMERICA

The Constitution originally consisted of a Preamble and seven Articles, and in that form was completed and signed at a convention of the States, Sept. 17, 1787. The Government under the Constitution was declared in effect on the first Wednesday in March, 1789.

ARTICLE I

SECTION 1. Legislative powers; in whom vested.

SEC. 2. House of Representatives, how and by whom chosen — Qualifications of a Representative — Representatives and direct taxes, how apportioned — Enumeration — Vacancies to be filled — Power of choosing officers, and of impeachment.

SEC. 3. Senators, how and by whom chosen — How classified — State Executive, when to make temporary appointments, in case, etc. — Qualifications of a Senator — President of the Senate, his right to vote — President pro tem, and other officers of the Senate, how chosen — Power to try impeachment — When President is tried, Chief Justice to preside — Sentence.

SEC. 4. Times, etc., of holding elections, how prescribed — At least one Session in each year.

SEC. 5. Membership — Quorum — Adjournments — Rules — Power to punish or expel — Journal — Time of adjournment, how limited, etc.

SEC. 6. Compensation — Privileges — Disqualification in certain cases.

SEC. 7. House to originate all revenue bills — Veto — Bill may be passed by two thirds of each house, notwithstanding, etc. — Bill, not returned in ten days, to become a law — Provisions as to orders, concurrent resolutions, etc.

SEC. 8. Powers of Congress.

SEC. 9. Provision as to migration or importation of certain persons — Habeas Corpus — Bills of attainder, etc. — Taxes, how apportioned — No export duty — No commercial preference — Money, how drawn from treasury, etc. — No titular nobility — Officers not to receive presents, etc.

SEC. 10. States prohibited from the exercise of certain powers.

ARTICLE II

SECTION 1. President; his term of office — Electors of President: number and how appointed — Electors to vote on same day — Qualification of President — On whom his duties devolve in case of his removal, death, etc. — President's compensation — His oath of office.

SEC. 2. President to be commander-in-chief — He may require opinions of Cabinet Officers, etc., may pardon — Treaty-making power — Nomination of certain officers — When President may fill vacancies.

SEC. 3. President shall communicate to Congress — He may convene and adjourn Congress, in case of disagreement, etc. — Shall receive ambassadors, execute laws, and commission officers.

SEC. 4. All civil offices forfeited for certain crimes.

ARTICLE III

SECTION 1. Judicial powers — Tenure — Compensation.

SEC. 2. Judicial power; to what cases it extends — Original jurisdiction of Supreme Court — Appellate — Trial by jury, etc. — Trial, where.

SEC. 3. Treason defined — Proof of — Punishment of.

ARTICLE IV

SECTION 1. Each State to give credit to the public acts, of every other State.

SEC. 2. Privileges of citizens of each State — Fugitives from justice to be delivered up — Persons held to service having escaped, to be delivered up.

SEC. 3. Admission of new States — Power of Congress over territory and other property.

SEC. 4. Republican form of government guaranteed — Each State to be protected.

ARTICLE V

Constitution; how amended — Proviso.

ARTICLE VI

Certain debts, etc., declared valid — Supremacy of Constitution, treaties, and laws of the United States — Oath to support Constitution, by whom taken — No religious test.

ARTICLE VII

What ratification shall establish Constitution.

AMENDMENTS

- I. Religious establishment prohibited — Freedom of speech, of the press, and right to petition.
- II. Right to keep and bear arms.
- III. No soldier to be quartered in any house, unless, etc.
- IV. Right of search and seizure regulated.
- V. Provisions concerning prosecution, trial and punishment — Private property not to be taken for public use, without compensation.
- VI. Further provision respecting criminal prosecutions.
- VII. Right of trial by jury secured.
- VIII. Excessive bail or fines and cruel punishments prohibited.
- IX. Rule of construction of Constitution.
- X. Same subject; rights of States.
- XI. Same subject; judicial powers construed.
- XII. Manner of choosing President and Vice-President.
- XIII. Slavery abolished.
- XIV. Citizenship; representation — Public debt.
- XV. Right of suffrage — By whom exercised.
- XVI. Taxes on incomes.
- XVII. Election of senators — Filling of vacancies.
- XVIII. Prohibition.
- XIX. Suffrage; not to be denied because of sex.
- XX. Commencement of terms of President, Vice-President and members of Congress; time of assembling of Congress.
- XXI. Repeal of Prohibition.
- XXII. Term of office of President — ratification.
- XXIII. District of Columbia granting representation in the Electoral College — ratification.
- XXIV. Relating to the qualification of electors.
- XXV. Succession — President — Vice-President.

THE CONSTITUTION

Preamble — WE THE PEOPLE of the United States, in Order to form a more perfect Union, establish Justice, insure domestic Tranquility, provide for the common defence, promote the general Welfare, and secure the Blessings of Liberty to ourselves and our Posterity, do ordain and establish this Constitution for the United States of America.

ARTICLE I

SECTION 1

Legislative powers vested in Congress — All legislative Powers herein granted shall be vested in a Congress of the United States, which shall consist of a Senate and House of Representatives.

SECTION 2

Composition of the House of Representatives — 1. The House of Representatives shall be composed of Members chosen every second Year by the People of the several States, and the Electors in each State shall have the Qualifications requisite for Electors of the most numerous Branch of the State Legislature.

Qualifications of Representatives — 2. No Person shall be a Representative who shall not have attained to the Age of twenty-five Years, and been seven Years a Citizen of the United States, and who shall not, when elected, be an Inhabitant of that State in which he shall be chosen.

Apportionment of Representatives and direct taxes—census — *3. [Representatives and direct Taxes shall be apportioned among the several States which may be included within this Union, according to their respective Numbers, which shall be determined by adding to the whole Number of free Persons, including those bound to Service for a term of Years and excluding Indians not taxed, three fifths of all other persons.] The actual Enumeration shall be made within three Years after the first Meeting of the Congress of the United States, and within every subsequent Term of ten Years, in such Manner as they shall by Law direct. The Number of Representatives shall not exceed one for every thirty thousand, but each State shall have at Least one Repre-

*The clause included in brackets is amended by the fourteenth amendment, second section.

ARTICLE I—*Continued*

sentative; and until such enumeration shall be made, the State of New Hampshire shall be entitled to chuse three, Massachusetts eight, Rhode-Island and Providence Plantations one, Connecticut five, New York six, New Jersey four, Pennsylvania eight, Delaware one, Maryland six, Virginia ten, North Carolina five, South Carolina five, and Georgia three.

Filling of vacancies in representation — 4. When vacancies happen in the Representation from any State, the Executive Authority thereof shall issue Writs of Election to fill such Vacancies.

Selection of officers; power of impeachment — 5. The House of Representatives shall chuse their Speaker and other Officers; and shall have the sole Power of Impeachment.

•SECTION 3

The Senate — [1. The Senate of the United States shall be composed of two Senators from each State, chosen by the Legislature thereof, for six Years; and each Senator shall have one Vote.]

Classification of Senators; filling of vacancies — 2. Immediately after they shall be assembled in Consequence of the first Election, they shall be divided as equally as may be into three Classes. The Seats of the Senators of the first Class shall be vacated at the Expiration of the second Year, of the second Class at the Expiration of the fourth Year, and of the third Class at the Expiration of the sixth Year, so that one-third may be chosen every second Year; and if Vacancies happen by Resignation, or otherwise, during the Recess of the Legislature of any State, the Executive thereof may make temporary Appointments [until the next Meeting of the Legislature, which shall then fill such Vacancies.]

Qualification of Senators — 3. No person shall be a Senator who shall not have attained to the Age of thirty Years, and been nine Years a Citizen of the United States, and who shall not, when elected, be an Inhabitant of that State for which he shall be chosen.

Vice President to be President of Senate — 4. The Vice President of the United States shall be President of the Senate, but shall have no Vote, unless they be equally divided.

*The first paragraph of section three of Article I of the Constitution of the United States, and so much of paragraph two of the same section as relates to filling vacancies are amended by the seventeenth amendment to the Constitution.

ARTICLE I—*Continued*

Selection of Senate Officers; President pro tempore — 5. The Senate, shall chuse their other Officers, and also a President pro tempore, in the absence of the Vice-President, or when he shall exercise the Office of President of the United States.

Senate to try impeachment — 6. The Senate shall have the sole Power to try all Impeachments. When sitting for that Purpose, they shall be on Oath or Affirmation. When the President of the United States is tried, the Chief Justice shall preside: And no Person shall be convicted without the Concurrence of two thirds of the Members present.

Judgment in case of impeachment. — 7. Judgment in Cases of Impeachment shall not extend further than to removal from Office, and disqualification to hold and enjoy any Office of honor, Trust, or Profit under the United States: but the Party convicted shall nevertheless be liable and subject to Indictment, Trial, Judgment and Punishment, according to Law.

SECTION 4

Control of congressional elections — 1. The Times, Places and Manner of holding Elections for Senators and Representatives, shall be prescribed in each State by the Legislature thereof; but the Congress may at any time by Law make or alter such Regulations, except as to the Places of chusing Senators.

***Time for assembling of Congress** — 2. The Congress shall assemble at least once in every Year, and such Meeting shall be on the first Monday in December, unless they shall by Law appoint a different day.

SECTION 5

Each House to be the judge of the election and qualifications of its members; regulations as to quorum — 1. Each House shall be the Judge of the Elections, Returns and Qualifications of its own Members, and a Majority of each shall constitute a Quorum to do Business; but a smaller Number may adjourn from day to day, and may be authorized to compel the Attendance of absent Members, in such Manner, and under such Penalties as each House may provide.

Each House to determine its own rules — 2. Each House may deter-

*Amended by Article XX, section 2, of the amendments to the Constitution.

ARTICLE I—*Continued*

mine the Rules of its Proceedings, punish its Members for disorderly Behavior, and, with the Concurrence of two thirds, expel a Member.

Journals and yeas and nays — 3. Each House shall keep a Journal of its Proceedings, and from time to time publish the same, excepting such Parts as may in their judgment require Secrecy; and the Yeas and Nays of the Members of either House on any question shall, at the Desire of one fifth of those Present, be entered on the Journal.

Adjournment — 4. Neither House, during the Session of Congress shall, without the Consent of the other, adjourn for more than three days, nor to any other Place than that in which the two Houses shall be sitting.

SECTION 6

Compensation and privileges of Members of Congress — 1. The Senators and Representatives shall receive a Compensation for their Services, to be ascertained by Law, and paid out of the Treasury of the United States. They shall in all Cases, except Treason, Felony and Breach of the Peace, be privileged from Arrest during their Attendance at the Session of their respective Houses, and in going to and returning from the same; and for any Speech or Debate in either House, they shall not be questioned in any other place.

Incompatible offices; exclusions — 2. No Senator or Representative shall, during the Time for which he was elected, be appointed to any civil Office under the Authority of the United States, which shall have been created, or the Emoluments whereof shall have been increased during such time; and no Person holding any Office under the United States, shall be a Member of either House during his continuance in Office.

SECTION 7

Revenue bills to originate in House — 1. All Bills for raising Revenue shall originate in the House of Representatives; but the Senate may propose or concur with Amendments as on other Bills.

Manner of passing bills; veto power of President — 2. Every Bill which shall have passed the House of Representatives and the Senate, shall before it becomes a Law, be presented to the President of the United States; If he approve he shall sign it, but if not he shall return it, with his Objections to that House in which it shall have originated,

ARTICLE I—*Continued*

who shall enter the Objections at large on their Journal, and proceed to reconsider it. If after such Reconsideration two thirds of that House shall agree to pass the Bill, it shall be sent, together with the Objections, to the other House, by which it shall likewise be reconsidered, and if approved by two thirds of that House, it shall become a Law. But in all such Cases the Votes of both Houses shall be determined by Yeas and Nays, and the Names of the Persons voting for and against the Bill shall be entered on the Journal of each House respectively. If any Bill shall not be returned by the President within ten days (Sundays excepted) after it shall have been presented to him, the Same shall be a Law, in like Manner as if he had signed it, unless the Congress by their Adjournment prevent its Return, in which Case it shall not be a Law.

Concurrent orders or resolutions, to be passed by President — 3. Every Order, Resolution, or Vote to which the Concurrence of the Senate and House of Representatives may be necessary (except on a question of adjournment) shall be presented to the President of the United States; and before the Same shall take Effect, shall be approved by him, or being disapproved by him, shall be repassed by two thirds of the Senate and House of Representatives, according to the Rules and Limitations prescribed in the Case of a Bill.

SECTION 8

***General powers of Congress.**

The Congress shall have Power — 1. To lay and collect Taxes, Duties, Imposts and Excises, to pay the Debts and provide for the common Defence and general Welfare of the United States; but all Duties, Imposts and Excises shall be uniform throughout the United States.

Borrowing of money — 2. To borrow money on the credit of the United States.

Regulation of commerce — 3. To regulate Commerce with foreign Nations, and among the several States, and with the Indian tribes.

Naturalization and bankruptcy — 4. To establish an uniform Rule of Naturalization, and uniform Laws on the subject of Bankruptcies throughout the United States.

*By Article XVI of the amendments to the Constitution, Congress is given the power to lay and collect taxes on incomes.

ARTICLE I—*Continued*

Money, weights and measures — 5. To coin Money, regulate the Value thereof, and of foreign Coin, and fix the Standard of Weights and Measures.

Counterfeiting — 6. To provide for the Punishment of counterfeiting the Securities and current Coin of the United States.

Post offices — 7. To establish Post Offices and post roads.

Patents and copyrights — 8. To promote the Progress of Science and useful Arts, by securing for limited Times to Authors and Inventors the exclusive Right to their respective Writings and Discoveries.

Inferior courts — 9. To constitute Tribunals inferior to the supreme Court.

Piracies and felonies — 10. To define and punish Piracies and Felonies committed on the high Seas, and Offenses against the Law of Nations.

War; marque and reprisal — 11. To declare war, grant Letters of Marque and Reprisal, and make Rules concerning Captures on Land and Water.

Armies — 12. To raise and support Armies, but no Appropriation of Money to that Use shall be for a longer Term than two Years.

Navy — 13. To provide and maintain a Navy.

Land and naval forces — 14. To make Rules for the Government and Regulation of the land and naval Forces.

Calling out militia — 15. To provide for calling forth the Militia to execute the Laws of the Union, suppress Insurrections and repel Invasions.

Organizing, arming and disciplining militia — 16. To provide for organizing, arming, and disciplining the Militia, and for governing such Part of them as may be employed in the Service of the United States, reserving to the States, respectively, the Appointment of the Officers, and the Authority of training the Militia according to the discipline prescribed by Congress.

Exclusive legislation over District of Columbia — 17. To exercise exclusive Legislation in all Cases whatsoever, over such District (not exceeding ten Miles square) as may, by Cession of particular States, and the acceptance of Congress, become the Seat of the Government of the United States, and to exercise like Authority over all Places purchased

ARTICLE I—*Continued*

by the Consent of the Legislature of the State in which the Same shall be, for the Erection of Forts, Magazines, Arsenals, dock-Yards, and other needful Buildings; — and

To enact laws necessary to enforce Constitution — 18. To make all Laws which shall be necessary and proper for carrying into Execution the foregoing Powers, and all other Powers vested by this Constitution in the Government of the United States, or in any department or Office thereof.

SECTION 9

Migration or importation of certain persons not to be prohibited before 1808 — 1. The Migration or Importation of such Persons as any of the States now existing shall think proper to admit shall not be prohibited by the Congress prior to the Year one thousand eight hundred and eight, but a tax or duty may be imposed on such Importation, not exceeding ten dollars for each Person.

Writ of habeas corpus not to be suspended; exception — 2. The privilege of the Writ of Habeas Corpus shall not be suspended, unless when in Cases of Rebellion or Invasion the public Safety may require it.

Bills of attainder and ex post facto laws prohibited — 3. No Bill of Attainder or ex post facto Law shall be passed.

Capitation and other direct taxes — *4. No capitation, or other direct tax shall be laid, unless in Proportion to the Census of Enumeration herein before directed to be taken.

Exports not to be taxed — 5. No Tax or Duty shall be laid on Article exported from any State.

No preference to be given to ports of any State; interstate shipping — 6. No Preference shall be given by any Regulation of Commerce or Revenue to the Ports of one State over those of another; nor shall Vessels bound to, or from, one State, be obliged to enter, clear, or pay Duties in another.

Money, how drawn from treasury; financial statements to be published —7. No Money shall be drawn from the Treasury, but in Consequence of Appropriations made by Law; and a regular Statement and Account

*See sixteenth amendment.

ARTICLE I—*Continued*

of the Receipts and Expenditures of all public Money shall be published from time to time.

Titles of nobility not to be granted; acceptance by government officers of favors from foreign powers — 8. No Title of Nobility shall be granted by the United States: And no Person holding any office of Profit or Trust under them, shall without the Consent of the Congress, accept of any present, Emolument, Office, or Title, of any kind whatever, from any King, Prince, or foreign State.

SECTION 10

Limitations of the powers of the several States — 1. No State shall enter into any Treaty, Alliance, or Confederation; grant Letters of Marque and Reprisal; coin Money; emit Bills of Credit; make any Thing but gold and silver Coin a Tender in Payment of Debts; pass any Bill of Attainder ex post facto Law, or Law impairing the Obligation of Contracts or grant any Title of Nobility.

State imposts and duties — 2. No State shall, without the Consent of the Congress, lay any Imposts or Duties on Imports or Exports, except what may be absolutely necessary for executing its inspection Laws; and the net Produce of all Duties and Imposts, laid by any State on Imports or Exports, shall be for the Use of the Treasury of the United States; and all such Laws shall be subject to the Revision and Control of the Congress.

Further restrictions on powers of State — 3. No State shall, without the consent of Congress, lay any duty of Tonnage, keep Troops, or Ships of War in time of Peace, enter into any Agreement or Compact with another State, or with a foreign Power, or engage in War, unless actually invaded, or in such imminent Danger as will not admit of delay.

ARTICLE II

SECTION 1

The President; the executive power — 1. The executive Power shall be vested in a President of the United States of America. He shall hold his Office during the Term of four Years, and, together with the Vice-President, chosen for the same Term, be elected, as follows:

ARTICLE II—*Continued*

Appointment and qualifications of presidential electors — 2. Each State shall appoint, in such Manner as the Legislature thereof may direct, a Number of Electors, equal to the whole Number of Senators and Representatives to which the State may be entitled in the Congress; but no Senator or Representative or Person holding an Office of Trust or Profit under the United States, shall be appointed an Elector.

Original method of electing the President and Vice-President — *[The Electors shall meet in their respective States, and vote by Ballot for two persons, of whom one at least shall not be an Inhabitant of the same State with themselves. And they shall make a List of all the Persons voted for, and of the Number of Votes for each; which List they shall sign and certify, and transmit sealed to the Seat of the Government of the United States, directed to the President of the Senate. The President of the Senate shall, in the Presence of the Senate and House of Representatives, open all the Certificates, and the Votes shall then be counted. The Person having the greatest Number of Votes shall be the President, if such Number be a Majority of the whole Number of Electors appointed; and if there be more than one who have such Majority, and have an equal Number of Votes, then the House of Representatives shall immediately chuse by Ballot one of them for President; and if no Person have a Majority, then from the five highest on the list the said House shall in like Manner chuse the President. But in chusing the President, the Votes shall be taken by States, the Representation from each State having one Vote; A quorum for this Purpose shall consist of a Member or Members from two-thirds of the States, and a Majority of all the States shall be necessary to a Choice. In every case, after the Choice of the President, the Person having the greatest Number of Votes of the Electors shall be the Vice-President. But if there should remain two or more who have equal Votes, the Senate shall chuse from them by Ballot the Vice-President.]

Congress may determine time of choosing electors and day for casting their votes — 3. The Congress may determine the Time of chusing the Electors, and the Day on which they shall give their Votes; which Day shall be the same throughout the United States.

*This clause has been superseded by the twelfth amendment.

ARTICLE II—*Continued*

***Qualifications for the office of President** — 4. No person except a natural born Citizen, or a Citizen of the United States, at the time of the Adoption of this Constitution, shall be eligible to the Office of President; neither shall any Person be eligible to that office who shall not have attained to the Age of thirty-five Years, and been fourteen Years a Resident within the United States.

†**Filling vacancy in the office of President** — 5. In Case of the Removal of the President from Office, or of his Death, Resignation, or Inability to discharge the Powers and Duties of the said Office, the same shall devolve on the Vice-President, and the Congress may by Law provide for the Case of Removal, Death, Resignation or Inability, both of the President and Vice-President, declaring what Officer shall then act as President, and such Officer shall act accordingly, until the Disability be removed, or a President shall be elected.

Compensation of the President — 6. The President shall, at stated Times, receive for his Services, a Compensation, which shall neither be increased nor diminished during the Period for which he shall have been elected, and he shall not receive within that Period any other Emolument from the United States, or any of them.

Oath to be taken by the President — 7. Before he enter on the Execution of his Office, he shall take the following Oath or Affirmation: — “I do solemnly swear (or affirm) that I will faithfully execute the Office of President of the United States, and will to the best of my Ability, preserve, protect and defend the Constitution of the United States.”

SECTION 2

The President to be commander-in-chief of army and navy and head of executive department; may grant reprieves and pardons — 1. The President shall be Commander-in-Chief of the Army and Navy of the United States, and of the Militia of the several States, when called into the actual Service of the United States; he may require the Opinion, in writing, of the principal Officer in each of the executive Departments, upon any subject relating to the Duties of their respective

*For qualifications of the Vice-President, see Article XII of the amendments.

†Amended by Article XX, sections 3, and 4, of the amendments to the Constitution.

ARTICLE II—*Continued*

Offices, and he shall have Power to grant Reprieves and Pardons for Offenses against the United States, except in Cases of Impeachment.

President may, with concurrence of Senate, make treaties, appoint ambassadors; etc.; appointment of inferior officers, authority of Congress over — 2. He shall have Power, by and with the Advice and Consent of the Senate to make Treaties, provided two-thirds of the Senators present concur; and he shall nominate, and by and with the Advice and Consent of the Senate, shall appoint Ambassadors, other public Ministers and Consuls, Judges of the Supreme Court, and all other Officers of the United States, whose Appointments are not herein otherwise provided for, and which shall be established by Law; but the Congress may by Law vest the Appointment of such inferior Officers, as they think proper, in the President alone, in the Courts of Law, or in the Heads of Departments.

President may fill vacancies in office during recess of Senate — 3. The President shall have Power to fill all Vacancies that may happen during the Recess of the Senate, by granting Commissions which shall expire at the End of their next Session.

SECTION 3

President to give advice to Congress; may convene or adjourn it on certain occasions; to receive ambassadors, etc.; have laws executed and commission all officers — He shall from time to time give to the Congress Information of the State of the Union, and recommend to their Consideration such Measures as he shall judge necessary and expedient; he may, on extraordinary Occasions, convene both Houses, or either of them, and in Case of Disagreement between them, with Respect to the Time of Adjournment, he may adjourn them to such Time as he shall think proper; he shall receive Ambassadors and other public Ministers; he shall take Care that the Laws be faithfully executed, and shall Commission all the Officers of the United States.

SECTION 4

All civil officers removable by impeachment — 1. The President, Vice-President and all civil Officers of the United States, shall be removed from Office on Impeachment for, and Conviction of, Treason, Bribery, or other high crimes and Misdemeanors.

ARTICLE III

SECTION 1

Judicial power; how vested; term of office and compensation of judges—The judicial Power of the United States, shall be vested in one supreme Court, and in such inferior Courts as the Congress may from time to time ordain and establish. The Judges, both of the supreme and inferior Courts, shall hold their offices during good Behaviour, and shall, at stated Times, receive for their Services a Compensation which shall not be diminished during their Continuance in office.

SECTION 2

***Jurisdiction of Federal courts** — The judicial Power shall extend to all Cases, in Law and Equity, arising under this Constitution, the Laws of the United States, and Treaties made, or which shall be made, under their Authority;—to all Cases affecting Ambassadors, other public Ministers and consuls;—to all Cases of Admiralty and maritime Jurisdiction;—to Controversies to which the United States shall be a Party;—to Controversies between two or more States;—between a State and Citizens of another State;—between Citizens of different States; between Citizens of the same States claiming Lands under Grants of different States, and between a State, or the Citizens thereof, and foreign States, Citizens or Subjects.

Original and appellate jurisdiction of Supreme Court — 2. In all cases affecting Ambassadors, other public Ministers and Consuls, and those in which a State shall be Party, the Supreme Court shall have original Jurisdiction. In all the other Cases before mentioned, the Supreme Court shall have appellate Jurisdiction, both as to Law and Fact, with such Exceptions, and under such Regulations as the Congress shall make.

Trial of all crimes, except impeachment, to be by jury — 3. The trial of all Crimes, except in Cases of Impeachment, shall be by Jury; and such Trial shall be held in the State where the said Crimes shall have been committed; but when not committed within any State, the trial shall be at such Place or Places as the Congress may by Law have directed.

Treason defined; conviction of — 1. Treason against the United States, shall consist only in levying War against them, or, in adhering to their

*This section is abridged by Article XI of the amendments.

ARTICLE III—*Continued*

Enemies, giving them Aid and Comfort. No Person shall be convicted of Treason unless on the Testimony of two Witnesses to the same overt Act, or on Confession in open Court.

Congress to declare punishment for treason; proviso — 2. The Congress shall have power to declare the Punishment of Treason, but no Attainder of Treason shall work Corruption of Blood, or Forfeiture except during the Life of the Person attained.

ARTICLE IV

SECTION 1

Each State to give full faith and credit to the public acts and records of other States — Full Faith and Credit shall be given in each State to the public Acts, Records, and judicial Proceedings of every other State. And the Congress may by general Laws prescribe the Manner in which such Acts, Records and Proceedings shall be proved, and the Effect thereof.

SECTION 2

Privileges of citizens — 1. Citizens of each State shall be entitled to all Privileges and Immunities of Citizens in the several States.

Extradition between the several States — 2. A Person charged in any State with Treason, Felony, or other Crime, who shall flee from Justice, and be found in another State, shall on demand of the executive Authority of the State from which he fled, be delivered up, to be removed to the State having Jurisdiction of the Crime.

*Person held to labor or services in one State, fleeing to another, to be returned — 3. No Person held to Serve or Labour in one State under the Laws thereof, escaping into another, shall, in Consequence of any Law or Regulation therein, be discharged from such Service or Labour, but shall be delivered up on Claim of the Party to whom such Service or Labour may be due.

SECTION 3

New States — 1. New States may be admitted by the Congress into this Union; but no new State shall be formed or erected within the

*See thirteenth amendment.

ARTICLE IV—*Continued*

Jurisdiction of any other State; nor any State be formed by Junction of two or more States, or parts of States, without the Consent of the Legislatures of the States concerned as well as of the Congress.

Regulations concerning territory — 2. The Congress shall have Power to dispose of and make all needful Rules and Regulations respecting the Territory or other Property belonging to the United States; and nothing in this Constitution shall be so construed as to Prejudice any Claims of the United States, or of any particular State.

SECTION 4

Republican form of government and protection guaranteed the several States — 1. The United States shall guarantee to every State in this Union a Republican Form of Government, and shall protect each of them against Invasion; and on Application of the Legislature, or of the Executive (when the Legislature cannot be convened) against domestic violence.

ARTICLE V

Ways in which the Constitution can be amended — The Congress, whenever two-thirds of both Houses shall deem it necessary, shall propose Amendments to this Constitution, or, on the Application of the Legislatures of two-thirds of the several States, shall call a Convention for proposing Amendments, which, in either Case, shall be valid to all Intents and Purposes, as part of this Constitution, when ratified by the Legislature of three-fourths of the several States, or by Conventions in three-fourths thereof, as the one or the other Mode of Ratification may be proposed by the Congress; Provided that no Amendment which may be made prior to the year One thousand eight hundred and eight shall in any Manner affect the first and fourth Clauses in the Ninth Section of the first Article; and that no State, without its Consent, shall be deprived of its equal Suffrage in the Senate.

ARTICLE VI

Debts contracted under the confederation secured — 1. All Debts contracted and Engagements entered into, before the Adoption of this Constitution, shall be as valid against the United States under this Constitution, as under the Confederation.

Constitution, laws and treaties of the United States to be supreme — 2. This Constitution, and the Laws of the United States which shall be made in Pursuance thereof; and all Treaties made, or which shall be made, under the Authority of the United States, shall be the supreme Law of the Land; and the Judges in every State shall be bound thereby, any Thing in the Constitution or Laws of any State to the Contrary notwithstanding.

Who shall take constitutional oaths; no religious test as to official qualifications — 3. The Senators and Representatives before mentioned, and the Members of the several State Legislatures, and all executive and judicial Officers, both of the United States and of the several States, shall be bound by Oath or Affirmation, to support this Constitution; but no religious Test shall ever be required as a Qualification to any office or public Trust under the United States.

ARTICLE VII

Constitution to be considered adopted when ratified by nine States — The Ratification of the Conventions of nine States shall be sufficient for the Establishment of this Constitution between the States so ratifying the Same.

Done in Convention by the Unanimous Consent of the States present the Seventeenth Day of September in the Year of our Lord one thousand seven hundred and Eighty seven and of the Independence of the United States of America the Twelfth. In Witness whereof We have hereunto subscribed our Names.

G^o. WASHINGTON
President and Deputy from Virginia

John Langdon	NEW HAMPSHIRE.	Nicholas Gilman
Nathaniel Gorham	MASSACHUSETTS.	Rufus King
Wm Saml Johnson	CONNECTICUT.	Roger Sherman
Alexander Hamilton	NEW YORK.	
Wil: Livingston	NEW JERSEY.	Wm Patterson
David Brearley		Jona: Dayton
B. Franklin	PENNSYLVANIA.	Thomas Mifflin
Robt. Morris		Geo. Clymer
Thos. Fitzsimons		Jared Ingersoll
James Wilson		Gouv Morris
Geo: Reed	DELAWARE.	Gunning Bedford Jun
John Dickinson		Richard Bassett
Jaco: Broom		

James McHenry Danl Carroll	MARYLAND.	Dan: of St. Thos Jenifer
John Blair—	VIRGINIA.	James Madison Jr.
Wm Blount Hu Williamson	NORTH CAROLINA.	Richd Dobbs Spaight
J. Rutledge Charles Pinckney	SOUTH CAROLINA.	Charles Cotesworth Pinckney Pierce Butler
William Few Attest: WILLIAM JACKSON, <i>Secretary</i> ..	GEORGIA.	Abr Baldwin

AMENDMENTS TO THE CONSTITUTION OF THE UNITED STATES

The following amendments from articles I to X inclusive were proposed at the first session of the first Congress of the United States, which was begun and held at the city of New York on the 4th day of March, 1789, and were adopted by the requisite number of states, as follows: New Jersey, Nov. 20, 1789; Maryland, Dec. 19, 1789; North Carolina, Dec. 22, 1789; South Carolina, Jan. 19, 1790; New Hampshire, Jan. 25, 1790; Delaware, Jan. 28, 1790; Pennsylvania, March 10, 1790; New York, March 27, 1790; Rhode Island, June 15, 1790; Vermont, Nov. 3, 1791, and Virginia, Dec. 15, 1791.

The following preamble and resolution preceded the original proposition of the amendments, and as they have been supposed by a high equity judge to have an important bearing on the construction of those amendments, they are here inserted. They will be found in the journals of the first session of the first congress.

CONGRESS OF THE UNITED STATES

*Begun and held at the city of New York, on Wednesday, the
4th day of March, 1789.*

The conventions of a number of the states having, at the time of their adopting the Constitution, expressed a desire, in order to prevent misconstruction or abuse of its powers, that further declaratory and restrictive clauses should be added, and as extending the ground of public confidence in the government will best insure the beneficent ends of its institution:

Resolved, By the Senate and House of Representatives of the United

States of America, in congress assembled, two-thirds of both houses concurring, that the following articles be proposed to the legislature of the several states, as amendments to the constitution of the United States; all or any of which articles, when ratified by three-fourths of the said legislatures, to be valid to all intents and purposes, as part of the said constitution, namely:

ARTICLE I

Freedom of religion, of speech, of the press, and right of petition — Congress shall make no law respecting an establishment of religion, or prohibiting the free exercise thereof; or abridging the freedom of speech, or of the press; or the right of the people peaceably to assemble, and to petition the Government for a redress of grievances.

ARTICLE II

Right of people to bear arms not to be infringed — A well regulated Militia, being necessary to the security of a free State, the right of the people to keep and bear Arms, shall not be infringed.

ARTICLE III

Quartering of troops — No Soldier shall, in time of peace be quartered in any house, without the consent of the Owner, nor in time of war, but in a manner to be prescribed by law.

ARTICLE IV

Persons and houses to be secure from unreasonable searches and seizures — The right of the people to be secure in their persons, houses, papers, and effects against unreasonable searches and seizures, shall not be violated, and no Warrants shall issue, but upon probable cause, supported by Oath or affirmation, and particularly describing the place to be searched, and the persons or things to be seized.

ARTICLE V

Trials for crimes; just compensation for private property taken for public use — No person shall be held to answer for a capital, or otherwise infamous crime, unless on a presentment or indictment of a Grand Jury, except in cases arising in the land or naval forces, or in the Militia, when in actual service in time of War or public danger; nor shall any person be subject for the same offence to be twice put in jeopardy of life or limb; nor shall be compelled in any criminal case to be

ARTICLE V—*Continued*

a witness against himself, nor be deprived of life, liberty, or property, without due process of law; nor shall private property be taken for public use, without just compensation.

ARTICLE VI

Civil rights in trials for crime enumerated — In all criminal prosecutions, the accused shall enjoy the right to a speedy and public trial, by an impartial jury of the State and district wherein the crime shall have been committed, which district shall have been previously ascertained by law, and to be informed of the nature and cause of the accusation; to be confronted with the witnesses against him; to have compulsory process for obtaining witnesses in his favor, and to have the Assistance of Counsel for his defence.

ARTICLE VII

Civil rights in civil suits — In suits at common law, where the value in controversy shall exceed twenty dollars, the right of trial by jury shall be preserved, and no fact tried in a jury, shall be otherwise re-examined in any Court of the United States, than according to the rules of the common law.

ARTICLE VIII

Excessive bail, fines and punishments prohibited — Excessive bail shall not be required, nor excessive fines imposed, nor cruel and unusual punishments inflicted.

ARTICLE IX

Reserved rights of people — The enumeration in the Constitution of certain rights, shall not be construed to deny or disparage others retained by the people.

ARTICLE X

Powers not delegated, reserved to States and people respectively — The powers not delegated to the United States by the Constitution, nor prohibited by it to the States, are reserved to the States respectively, or to the people.

[The eleventh amendment, which follows, was proposed to the legislatures of the several states by the third Congress on March 5, 1794, and was declared in force January 8, 1798.]



Norris Cotton
United States Senator



Thomas J. McIntyre
United States Senator



New Hampshire CONGRESSIONAL DELEGATION



Louis C. Wyman
Congressman First District



James C. Cleveland
Congressman Second District



Stephen W. Smith

District No. 1



Robert E. Whalen

District No. 2



New Hampshire EXECUTIVE COUNCIL



Joseph J. Acorace

District No. 3



Bernard A. Streeter, Jr.

District No. 4



James H. Hayes

District No. 5

ARTICLE XI

Judicial power of United States not to extend to suits against a State — The Judicial power of the United States shall not be construed to extend to any suit in law or equity, commenced or prosecuted against one of the United States by Citizens of another State, or by Citizens or Subjects of any Foreign State.

[The twelfth amendment, which follows, was proposed to the legislatures of the several states by the eighth Congress on December 12, 1803, and was declared in force September 25, 1804.]

ARTICLE XII

***Present mode of electing President and Vice-President by electors** — The Electors shall meet in their respective states and vote by ballot for President and Vice-President, one of whom, at least, shall not be an inhabitant of the same state with themselves; they shall name in their ballots the person voted for as President, and in distinct ballots the person voted for as Vice-President, and they shall make distinct lists of all persons voted for as President, and of all persons voted for as Vice-President, and of the number of votes for each, which lists they shall sign and certify, and transmit sealed to the seat of the government of the United States, directed to the President of the Senate; — The President of the Senate shall, in the presence of the Senate and House of Representatives, open all the certificates and the votes shall then be counted; — The person having the greatest number of votes for President, shall be the President, if such number be a majority of the whole number of electors appointed; and if no person have such majority, then from the persons having the highest numbers not exceeding three on the list of those voted for as President, the House of Representatives shall choose immediately, by ballot, the President. But in choosing the President, the votes shall be taken by states, the representation from each State having one vote; a quorum for this purpose shall consist of a member or members from two-thirds of the states, and a majority of all the states shall be necessary to a choice. And if the House of Representatives shall not choose a President whenever the right of choice shall devolve upon them, before the fourth day of March next following, then the Vice-President shall act as President, as in the case of the death or other constitutional disability of the President. The person having the greatest number of votes as Vice-President, shall be the

*Amended by Article XX, sections 3 and 4, of the amendments to the Constitution.

ARTICLE XII—*Continued*

Vice-President, if such number be a majority of the whole number of electors appointed, and if no person have a majority, then from the two highest numbers on the list, the Senate shall choose the Vice-President; a quorum for the purpose shall consist of two-thirds of the whole number of Senators and a majority of the whole number shall be necessary to a choice. But no person constitutionally ineligible to the office of President shall be eligible to that of Vice-President of the United States.

[The thirteenth amendment, which follows, was proposed to the legislatures of the several states by the thirty-eighth Congress on February 1, 1865, and was declared in force December 18, 1865.]

ARTICLE XIII

SECTION 1

Slavery prohibited — Neither slavery nor involuntary servitude, except as a punishment for crime whereof the party shall have been duly convicted, shall exist within the United States, or any place subject to their jurisdiction.

SECTION 2

Congress given power to enforce this article — Congress shall have power to enforce this article by appropriate legislation.

[The fourteenth amendment, which follows, was proposed to the legislatures of the several states by the thirty-ninth Congress on June 16, 1866, and was declared in force July 28, 1868.]

ARTICLE XIV

SECTION 1

Citizenship defined; privileges of citizens — All persons born or naturalized in the United States, and subject to the jurisdiction thereof, are citizens of the United States and of the State wherein they reside. No State shall make or enforce any law which shall abridge the privileges or immunities of citizens of the United States; nor shall any State deprive any person of life, liberty, or property, without due process of law; nor deny to any person within its jurisdiction the equal protection of the laws.

SECTION 2

Apportionment of Representatives — Representatives shall be apportioned among the several States according to their respective num-

ARTICLE XIV—*Continued*

bers, counting the whole number of persons in each State, excluding Indians not taxed. But when the right to vote at any election for the choice of electors for President and Vice-President of the United States, Representatives in Congress, the Executive and Judicial officers of a State, or the members of the Legislature thereof, is denied to any of the male inhabitants of such State, being twenty-one years of age, and citizens of the United States, or in any way abridged, except for participation in rebellion, or other crime, the basis of representation therein shall be reduced in the proportion which the number of such male citizens shall bear to the whole number of male citizens twenty-one years of age in such State.

SECTION 3

Disqualification for office; removal of disability — No person shall be a Senator or Representative in Congress, or elector of President and Vice-President, or hold any office, civil or military, under the United States, or under any State, who, having previously taken an oath, as a member of Congress, or as an officer of the United States, or as a member of any State legislature, or as an executive or judicial officer of any State, to support the Constitution of the United States, shall have engaged in insurrection or rebellion against the same, or given aid or comfort to the enemies thereof. But Congress may by a vote of two-thirds of each House, remove such disability.

SECTION 4

Public debt not to be questioned; payment of debts and claims incurred in aid of rebellion forbidden — The validity of the public debt of the United States, authorized by law, including debts incurred for payment of pensions and bounties for services in suppressing insurrection or rebellion, shall not be questioned. But neither the United States nor any State shall assume or pay any debt or obligation incurred in aid of insurrection or rebellion against the United States, or any claim for the loss or emancipation of any slave; but all such debts, obligations and claims shall be held illegal and void.

SECTION 5

Congress given power to enforce this article — The Congress shall have power to enforce, by appropriate legislation, the provisions of this article.

[The fifteenth amendment, which follows, was proposed to the legislatures of the several states by the fortieth Congress on February 27, 1869, and was declared in force March 30, 1870.]

ARTICLE XV

SECTION 1

Right of certain citizens to vote established — The right of citizens of the United States to vote shall not be denied or abridged by the United States or by any State, on account of race, color, or previous condition of servitude.

SECTION 2

Congress given power to enforce this article — The Congress shall have power to enforce this article by appropriate legislation.

[The sixteenth amendment, which follows, was proposed to the legislatures of the several states by the sixty-first Congress on July 12, 1909, and was declared in force February 25, 1913.]

ARTICLE XVI

Taxes on incomes; Congress given power to lay and collect — The Congress shall have power to lay and collect taxes on incomes, from whatever source derived, without apportionment among the several States, and without regard to any census or enumeration.

[The seventeenth amendment, which follows, was proposed to the legislatures of the several states by the sixty-second Congress on May 16, 1912, and was declared in force May 31, 1913.]

ARTICLE XVII

Election of United States Senators; filling of vacancies; qualification of electors — 1. The Senate of the United States will be composed of two Senators from each State, elected by the people thereof, for six years; and each Senator shall have one vote. The electors in each State shall have the qualifications requisite for electors of the most numerous branch of the State legislatures.

2. When vacancies happen in the representation of any State in the Senate, the executive authority of such State shall issue writs of election to fill such vacancies: Provided, that the legislature of any State may empower the executive thereof to make temporary appointment until the people fill the vacancies by election as the legislature may direct.

3. This amendment shall not be so construed as to affect the election or term of any Senator chosen before it becomes valid as part of the Constitution.

[The eighteenth amendment, which follows, was proposed to the legislatures of the several states by the sixty-fifth Congress, and was declared on January 29, 1919, as going into full force and effect on January 16, 1920.]

*ARTICLE XVIII

Manufacture, sale or transportation of intoxicating liquors, for beverage purposes, prohibited — 1. After one year from the ratification of this article the manufacture, sale, or transportation of intoxicating liquors within, the importation thereof into, or the exportation thereof from the United States and all territory subject to the jurisdiction thereof for beverage purposes is hereby prohibited.

Congress and the several States given concurrent power to pass appropriate legislation to enforce this article — 2. The Congress and the several States shall have concurrent power to enforce this article by appropriate legislation.

Provisions of article to become operative, when adopted by three-fourths of the State — 3. This article shall be inoperative unless it shall have been ratified as an amendment to the Constitution by the legislatures of the several States, as provided in the Constitution within seven years from the date of the submission hereof to the States by the Congress.

[The nineteenth amendment, which follows, was proposed to the legislatures of the several states by the sixty-sixth Congress on May 19, 1919, and declared in force August 26, 1920.]

ARTICLE XIX

The right of citizens to vote shall not be denied because of sex — The right of citizens of the United States to vote shall not be denied or abridged by the United States or by any State on account of sex.

Congress shall have power to enforce this article by appropriate legislation.

[The twentieth amendment, which follows, was proposed to the legislatures of the states by the seventy-second Congress, Senate Joint Res. 14, passed by the House of Representatives on March 1, 1932; the Senate March 2, 1932; signed by the Speaker of the House March 2, 1932, by the Vice-President of the U. S. and the President of the Senate March 3, 1932. Ratification by the thirty-sixth state occurred January 23, 1933. Sections 1 and 2 of the amendment became effective October 15, 1933.]

*Repealed by Article XXI, effective December 5, 1933.

ARTICLE XX

SECTION 1

Terms of President, Vice-President, Senators and Representatives — The terms of the President and Vice-President shall end at noon on the 20th day of January, and the terms of Senators and Representatives at noon on the 3d day of January, of the years in which such terms would have ended if this article had not been ratified; and the terms of their successors shall then begin.

SECTION 2

Time of assembling Congress — The Congress shall assemble at least once in every year, and such meeting shall begin at noon on the 3d day of January, unless they shall by law appoint a different day.

SECTION 3

Filling vacancy in office of President — If, at the time fixed for the beginning of the term of the President, the President elect shall have died, the Vice-President elect shall become President. If a President shall not have been chosen before the time fixed for the beginning of his term, or if the President elect shall have failed to qualify, then the Vice-President elect shall act as President until a President shall have qualified; and the Congress may by law provide for the case wherein neither a President elect nor a Vice-President elect shall have qualified, declaring who shall then act as President, or the manner in which one who is to act shall be selected, and such person shall act accordingly until a President or Vice-President shall have qualified.

SECTION 4

Power of Congress in Presidential succession — The Congress may by law provide for the case of the death of any of the persons from whom the House of Representatives may choose a President whenever the right of choice shall have devolved upon them, and for the case of the death of any of the persons from whom the Senate may choose a Vice-President whenever the right of choice shall have devolved upon them.

SECTION 5

Time of taking effect — Sections 1 and 2 shall take effect on the 15th day of October following the ratification of this article.

ARTICLE XX—*Continued*

SECTION 6

Ratification — This article shall be inoperative unless it shall have been ratified as an amendment to the Constitution by the legislatures of three-fourths of the several States within seven years from the date of its submission.

[The twenty-first amendment, which follows, was proposed by the seventy-second Congress, second session beginning December 5, 1932. Senate Joint Resolution 211, passed February 20, 1933, provided for ratification by conventions in three-fourths of the States. The amendment became effective with ratification by Utah, the thirty-sixth state, on December 5, 1933.]

ARTICLE XXI

SECTION 1

Repeal of Prohibition Amendment — The eighteenth article of amendment to the Constitution of the United States is hereby repealed.

SECTION 2

Transportation of intoxicating Liquors — The transportation or importation into any State, Territory, or possession of the United States for delivery or use therein of intoxicating liquors, in violation of the laws thereof, is hereby prohibited.

SECTION 3

Ratification — This article shall be inoperative unless it shall have been ratified as an amendment to the Constitution by conventions in the several States, as provided in the Constitution, within seven years from the date of the submission hereof to the States by the Congress.

[The twenty-second amendment, which follows, was proposed by the eightieth Congress, first session beginning January 3, 1947. Joint Resolution provided for ratification by the legislatures of three-fourths of the several states. The amendment became effective with ratification by Minnesota, the thirty-sixth state, on February 27, 1951.]

ARTICLE XXII

SECTION 1

Term of the office of President — No person shall be elected to the office of the President more than twice, and no person who has held the office of President, or acted as President, for more than two years of a term to which some other person was elected President shall be elected to the office of the President more than once. But this Article

ARTICLE XXII—*Continued*

shall not apply to any person holding the office of President when this Article was proposed by the Congress, and shall not prevent any person who may be holding the office of President, or acting as President, during the term within which this Article becomes operative from holding the office of President or acting as President during the remainder of such term.

SECTION 2

Ratification — This article shall be inoperative unless it shall have been ratified as an amendment to the Constitution by the legislatures of three-fourths of the several States within seven years from the date of its submission to the States by the Congress.

[The twenty-third amendment which follows, was proposed by the eighty-sixth Congress, second session beginning January 6, 1960. Joint Resolution proposing an amendment to the Constitution of the United States granting representation in the electoral college to the District of Columbia, and provided for ratification by the legislatures of three-fourths of the several states within seven years from the date of its submission by the Congress. The amendment became effective with ratification by Kansas, on April 3, 1961.]

ARTICLE XXIII

SECTION 1

Granting representation in the electoral college to the District of Columbia — The District constituting the seat of Government of the United States shall appoint in such manner as the Congress may direct:

A number of electors of President and Vice President equal to the whole number of Senators and Representatives in Congress to which the District would be entitled if it were a State, but in no event more than the least populous State; they shall be in addition to those appointed by the States, but they shall be considered, for the purposes of the election of President and Vice President, to be electors appointed by a State; and they shall meet in the District and perform such duties as provided by the twelfth article of amendment.

SECTION 2

Congress given power to enforce this Article — The Congress shall have power to enforce this article by appropriate legislation.

[The twenty-fourth amendment which follows, was proposed by the eighty-seventh Congress, second session beginning January 10, 1962. Joint Resolution proposing an amendment to the Constitution of the United States relating to the qualifications of electors, and provided for ratification by the legislature of three-fourths of the several states within seven years from the date of its submission by the Congress.

The amendment became effective with ratification by South Dakota, on January 23, 1964.]

ARTICLE XXIV

SECTION 1

Relating to the qualifications of electors — The rights of citizens of the United States to vote in any primary or other election for President or Vice President, for electors for President or Vice President, or for Senator or Representative in Congress, shall not be denied or abridged by the United States or any State by reason of failure to pay any poll tax or other tax.

SECTION 2

Congress given power to enforce this Article — The Congress shall have power to enforce this article by appropriate legislation.

[The twenty-fifth amendment which follows was proposed at the first session of the eighty-ninth Congress beginning January 4, 1965. Joint resolution proposing an amendment to the Constitution of the United States relating to succession to the Presidency and Vice Presidency and to cases where the President is unable to discharge the powers and duties of his office, and provided for ratification by the legislatures of three-fourths of the several states within seven years from the date of its submission by the Congress. The amendment became effective with ratification by Nevada on February 10, 1967.]

ARTICLE XXV

SECTION 1

Vice President to become President — In case of the removal of the President from office or of his death or resignation, the Vice President shall become President.

SECTION 2

President to nominate Vice President when vacancy in office of Vice President — Whenever there is a vacancy in the office of the Vice President, the President shall nominate a Vice President who shall take office upon confirmation by a majority vote of both Houses of Congress.

SECTION 3

President unable to discharge duties Vice President to be Acting President — Whenever the President transmits to the President pro tempore of the Senate and the Speaker of the House of Representatives his written declaration that he is unable to discharge the powers and duties of his office, and until he transmits to them a written declaration

ARTICLE XXV—*Continued*

to the contrary, such powers and duties shall be discharged by the Vice President as Acting President.

SECTION 4

President unable to discharge duties determined by Vice President or as Congress may by law provide — Whenever the Vice President and a majority of either of the principal officers of the executive departments or of such other body as Congress may by law provide, transmit to the President pro tempore of the Senate and the Speaker of the House of Representatives their written declaration that the President is unable to discharge the powers and duties of his office, the Vice President shall immediately assume the powers and duties of the office as Acting President.

Thereafter, when the President transmits to the President pro tempore of the Senate and the Speaker of the House of Representatives his written declaration that no inability exists, he shall resume the powers and duties of his office unless the Vice President and a majority of either the principal officers of the executive department or of such other body as Congress may by law provide, transmit within four days to the President pro tempore of the Senate and the Speaker of the House of Representatives their written declaration that the President is unable to discharge the powers and duties of his office. Thereupon Congress shall decide the issue, assembling within forty-eight hours for that purpose if not in session. If the Congress, within twenty-one days after receipt of the latter written declaration, or, if Congress is not in session, within twenty-one days after Congress is required to assemble, determines by two-thirds vote of both Houses that the President is unable to discharge the powers and duties of his office, the Vice President shall continue to discharge the same as Acting President; otherwise, the President shall resume the powers and duties of his office.

INDEX

to the Constitution of the United States

	Art.	Sec.	Page
ABSENCE—of members of congress	1	5	18
vice-president	1	3	17
ACCEPTANCE—of office, gifts, etc., from foreign governments ...	1	9	22
ACCOUNTS—of receipts and expenditures of public money	1	9	22
ACCUSATION—to be made known to the accused	6th amend.		33
ACTING PRESIDENT	25th amend.		41
ACTIONS—cause of, re-examination of	7th amend.		34
ACTS OF STATES—full faith to be given to	4	1	28
proving of, congress to prescribe manner of	4	1	28
ADJOURNMENT OF CONGRESS—power of, by each house during session, restrictions on	1	5	18
president's approval not necessary to	1	7	19
quorum, for want of, by each house from day to day	1	5	18
time of, disagreement as to	2	3	26
ADMIRALTY JURISDICTION—in the federal courts	3	2	27
ADMISSION—of new states	4	3	29
ADVICE AND CONSENT OF SENATE—when required	2	2	26
AGE QUALIFICATION—president, for office of	2	1	24
representative, for office	1	2	15
senator, for office of	1	3	17
vice-president, for office of	12th amend.		35
AGREEMENT—between states and with foreign powers	1	10	23
ALIENS—ineligible to office of president	2	1	24
ineligible to office of vice-president	12th amend.		36
naturalization of	1	8	20
ALLIANCE—by states, prohibited	1	10	22
AMBASSADORS—appointment of, by president	2	2	26
cases affecting, judicial power extended to	3	2	27
reception of, by president	2	3	26
AMENDMENTS—Constitution, amendments to	5	1	29
list of	11-21	..	34-42
revenue bills, amendments to, by senate	1	7	19
APPELLATE JURISDICTION—of supreme court	3	2	27
APPOINTMENTS—ambassadors	2	2	26
members of congress, to civil offices	1	6	18
militia officers	1	8	21
office-holders as electors	2	1	23
power of president as to	2	2	26
presidential electors	2	1	23
presidential electors	12th amend.		35

	Art.	Sec.	Page
senate, advice and consent of, to	2	2	26
senate, to vacancies in	17th amend.		38
APPORTIONMENT—of representatives	1	2	15
APPROPRIATIONS—army, limited to two years	1	8	21
necessary to expending money	1	9	22
APPROVAL—by president of acts of congress	1	7	19
ARMIES—appropriation for, limited	1	8	21
commander-in-chief of, president to be	2	2	25
raising and maintenance of, congress to have power as to ..	1	8	21
rules and regulations for, congress to make	1	8	21
ARMS—rights of the people to bear	2d amend.		33
ARREST—exemption from, privilege of	1	6	18
ARSENALS—power of congress over	1	8	21
ARTS—power of congress to promote	1	8	20
ASSEMBLING—of congress	1	4	17
people	20th amend.	2	40
ATTAINDER—bills of, not to be passed	1st amend.		32
bills of, not to be passed by states	1	9	22
for treason, effect of	1	10	22
for treason, effect of	3	3	28
ATTENDANCE—of members of congress, compelled	1	5	18
AUTHENTICATION—of records, acts and proceedings	4	1	28
AUTHORS—rights of, congress to secure	1	8	20
BAIL—excessive, prohibited	8th amend.		34
BANKRUPTCY—power to establish laws for	1	8	20
BILLS—not returned by president, when become laws	1	7	19
passage of, over president's veto	1	7	19
presentation of, to president	1	7	19
revenue, to originate in house of representatives	1	7	19
signing or disapproval of, by president	1	7	19
BILLS OF ATTAINDER—passage of, prohibited	1	9	22
passage of, by states, prohibited	1	10	23
BILLS OF CREDIT—states not to emit	1	10	22
BORROW MONEY—congress may	1	8	20
BOUNTIES—debt for, not to be questioned	14th amend.		4
BREACH OF PEACE—members of congress may be arrested for ..	1	6	18
BRIBERY—impeachment for, removal from office on	2	4	26
BUILDINGS—for national purposes, authority over	1	8	21
CAPITAL CRIME—answerable only on indictment, except ...	5th amend.		33
CAPITATION TAX—amendments not to affect	5	1	29
how laid	1	9	22
CAPTURES—rules for, congress to make	1	8	21
CAUSES—re-examination of	7th amend.		33
trial by jury of, in suits at common law	7th amend.		34
CEDED PROPERTY—authority of congress over	1	8	21
CENSUS—capitation tax, governed by	1	9	22
when to be taken	1	2	15

	Art.	Sec.	Page
CHIEF JUSTICE—to preside on impeachment of president	1	3	17
CITIZENS—Controversies among, judicial power extended to . . .	3	2	27
life, liberty or property, not to be deprived of, without due process of law	14th amend.	1	36
president must be	2	1	24
privileges and immunities, preserved to	4	2	28
privileges and immunities of, not to be abridged	14th amend.	1	36
representative must be	1	2	15
right to vote not to be denied or abridged	15th amend.	1	38
rights of, congress to enforce provisions as to	15th amend.	2	38
senator must be	1	3	17
vice-president must be	12th amend.	1	35
who regarded as	14th amend.	1	36
CIVIL ACTIONS—trial by jury in	7th amend.		34
CIVIL OFFICERS—of U. S., removal of, by impeachment	2	4	26
CLEARANCE—of vessels in interstate commerce, not required . . .	1	9	22
COIN—counterfeiting of, power of congress over	1	8	20
gold and silver, only lawful tender	1	10	23
COINING MONEY—power of congress as to	1	8	20
state prohibited from	1	10	22
COMMANDER-IN-CHIEF—of army and navy	2	2	25
COMMERCE—congress to regulate	1	8	20
duty on tonnage, states not to lay without consent	1	10	23
imposts or duties, states not to lay without consent	1	10	23
interstate, vessels in, not required to clear	1	9	22
regulations of, not to give preference to ports of states . . .	1	9	22
COMMISSIONS—to fill vacancies, president may grant	2	2	26
COMMON DEFENSE—congress to provide for	1	8	20
COMPENSATION—judges of	3	1	27
president, of	2	1	25
private property, not to be taken without	5th amend.		33
senators and representatives, of	1	6	18
COMPULSORY PROCESS—accused to have, in criminal proceedings . .	6th amend.		33
CONFEDERATION—debts of original, valid against U. S.	6	1	30
state not to enter into	1	10	22
CONGRESS—adjournment of, disagreement as to time of	2	3	26
president's approval not necessary to	1	7	19
quorum, for want of, by either house	1	5	18
restriction on powers of, by either house	1	5	18
armies, to raise and support	1	8	21
arts, to promote progress of useful	1	8	20
bail, excessive, not to require	8th amend.		34
bankrupt laws, to establish	1	8	20
bill of attainder, not to pass	1	9	22
bills, passage, manner of	1	7	19
passage of, over president's veto	1	7	19
revenue, where to originate	1	7	19
captures on land and water, to make rules concerning	1	8	21

CONGRESS—Continued	Art.	Sec.	Page
ceded district, to exercise jurisdiction over	1	8	21
citizens, privileges and immunities of, not to abridge	4	2	28
citizens, right of, to vote, not to impair	15th amend.	1	38
rights of, to protect and enforce	15th amend.	2	38
commerce, to regulate	1	8	20
constitution, to propose amendments to	5	1	29
counterfeiting, to provide punishment for	1	8	20
courts, inferior, to constitute	1	8	20
inferior to supreme court, to establish	3	1	27
crime, rights of parties accused of, not to abridge	6th amend.		33
debts of United States, to pay	1	8	20
electors, presidential, may determine time of choosing	2	1	23
enumeration, to direct taking of	1	2	15
exports from a state, to lay no tax or duty on	1	9	22
felonies, to define and punish	1	8	20
forces, land and naval, to make rules for government of ...	1	8	21
freedom of speech or press, laws abridging, not to make ..	1st amend.		32
gifts, etc., from other nations, consent of, to receive	1	9	22
<i>habeas corpus</i> , suspension of writ of, powers of, as to, re-			
stricted	1	9	22
imposts, consent of, for States to lay	1	10	23
income tax, power to lay and collect	16th amend.		38
journals, each house to keep, etc.	1	5	18
judges, compensation or term of office of, not to limit ...	3	1	27
laws, <i>ex post facto</i> , not to pass	1	9	22
necessary, to carry powers into execution, to make ...	1	8	21
legislative powers vested in	1	1	15
letters of marque and reprisal, to grant	1	8	21
meeting of	1	4	17
	20th amend.	2	40
members of, absence of	1	5	18
arrest, privileged from	1	6	18
compensation of	1	6	18
disorderly behavior of	1	5	18
election of	1	4	17
expulsion of	1	5	18
ineligibility of, to hold other offices	1	6	18
qualifications of, each house to judge	1	5	18
members of, U. S. officials ineligible for	1	6	19
militia, calling forth, to provide for	1	8	21
organizing, arming, etc., to provide for	1	8	21
money, to borrow, on credit of United States	1	8	20
to coin and regulate value of	1	8	20
naturalization laws, to establish	1	8	20
navy, to provide and maintain	1	8	21
new states, may admit	4	3	29
nobility, title of, not to grant	1	9	22
offenses against law of nations, to punish	1	8	20

	Art.	Sec.	Page
CONGRESS— <i>Continued</i>			
office, disability for, may remove	14th amend.	3	37
people, personal rights of, not to infringe	5th amend.		33
right of, as to security of persons, not to infringe	4th amend.		33
to bear arms, not to be infringed	2d amend.		33
persons, migration or importation of, powers of, as to	1	9	21
petition, laws abridging right of, not to make	1st amend.		32
piracies, to define and punish	1	8	20
ports, to give no preference to, of one state over another	1	9	22
post-offices and roads, to establish	1	8	20
records, etc., to provide manner of proving	4	1	28
religion, laws as to establishment of, not to make	1st amend.		32
rules of proceedings, each house may determine	1	5	18
science, to promote progress of	1	8	20
senate and house of representatives, to constitute	1	1	15
soldiers, not to quarter, except, etc.	3d amend.		33
state imposts and duties, to revise and control	1	10	23
inspection laws, to revise and control	1	10	23
states, admission of new, into union, by	4	3	29
agreements or compacts between, not to be made, with- out consent of	1	10	23
formation of, by junction of, etc., consent of, for	4	3	29
taxes and imposts, to lay and collect	1	8	20
taxes, capitation or direct, not to lay, unless, etc.	1	9	22
territories, to govern	4	3	29
territory purchased for forts, etc., jurisdiction over	1	8	21
tonnage, duty on, consent of, for states to lay	1	10	23
treason, may declare punishment for	3	3	28
trial by jury, to preserve right of	7th amend.		34
vessels, to give no preference to, of one state over another war, consent of, for states to engage in	1	9	22
to declare	1	10	23
to declare	1	8	21
CONSTITUTION—amendments to, how proposed, etc.	5	1	29
laws to carry out, congress to make	1	8	21
oath to support	2	1	25
object of	Preamble		15
powers not delegated by, etc., reserved	10th amend.		34
supreme law of the land, to be	6	2	30
CONSULS—appointment of, by president	2	2	26
cases affecting, judicial power extended to	3	2	27
CONTRACTS—laws impairing obligations of, state not to pass	1	10	23
CONVENTION—for proposing amendments, how called	5	1	29
CONVICTION—for treason	3	3	28
on impeachment	1	3	17
COPYRIGHTS—congress may provide for	1	8	20
COUNSEL—party accused to have the right of	6th amend.		34
COUNTERFEITING—congress to provide punishment for	1	8	20
COURTS—inferior, congress may establish	3	1	27
judges of, term and compensation of	3	1	27

	Art.	Sec.	Page
judicial power, vested in	3	1	27
trial by jury in	7th amend.		34
CREDIT—given to public acts and records	4	1	28
bills of, states not to emit	1	10	22
CRIMES—parties accused of, rights of	5th amend.		33
removal from office for, by impeachment	2	4	26
trial for, except in impeachments, to be by jury	3	2	27
mode of, regulated	6th amend.		33
place of	3	2	27
CRUEL OR UNUSUAL PUNISHMENTS—prohibited	8th amend.		34
DEBT OF UNITED STATES—payment of, by congress	1	8	20
validity of, not to be questioned	14th amend.	4	37
DEBTS—incurred in aid of insurrection, repudiated	14th amend.	4	37
incurred in aid of insurrection, illegal and void	14th amend.	4	37
under prior confederation, assumed	6	1	30
DEFENSE—comman, constitution adopted to insure	Preamble		15
congress to provide for	1	8	20
right of accused to, in criminal proceedings	6th amend.		34
DEPARTMENTS—inferior officers in, appointments of	2	2	26
opinions from, president may require	2	2	25
power of congress over	1	8	21
DIRECT ELECTION OF SENATORS	17th amend.		38
DIRECT TAXES—apportionment of	1	2	15
when and how laid	1	9	22
DISABILITY—president, provisions in case of, as to	2	1	25
rebellion, by engagement in	14th amend.	3	37
removal of, by congress	14th amend.	3	37
DISCOVERIES—rights to inventors for, congress to secure	1	8	20
DISORDERLY BEHAVIOR—in congress, each house may punish for	1	5	18
DISQUALIFICATIONS—elector of president, for office of	2	1	23
impeachment on, judgment in case of	1	3	17
rebellion, by engaging in	14th amend.	3	37
senators and representatives, for other office	1	6	18
U. S. officials for members of either house	1	6	19
DISTRICT—for seat of government, exclusive legislation over ...	1	8	21
in which crimes are to be tried	6th amend.		33
DISTRICT OF COLUMBIA—granting representation in the electoral college	23rd. amend.		40
DOCKYARDS—power of congress over	1	8	21
DOMESTIC VIOLENCE—protection of states against	4	4	29
DUTIES—congress may impose	1	8	20
exports from states, not to be laid on	1	9	22
laid by states, net produce of, to be for use of U. S.	1	10	23
states not to lay, on imports or exports, without consent ..	1	10	23
tonnage, states not to lay on, without consent	1	10	23
uniform, to be	1	8	20
vessels, clearing in one state, not to pay, in another	1	9	22

	Art.	Sec.	Page
ELECTION—of members of congress, each house judge of ...	1	5	18
president and vice-president	2	1	23
how conducted	12th amend.		35
representatives	1	2	15
representatives	1	4	17
senators	1	3	16
direct election of	17th amend.		38
senators	1	4	17
ELECTIVE FRANCHISE—right of citizen to vote, not to be denied, etc.	15th amend.	1	38
right of citizen to vote denied by state, effect of, on apportionment	14th amend.	2	36
ELECTORS OF REPRESENTATIVES—qualifications of	1	2	15
ELECTORS, PRESIDENTIAL—appointment of, by states	2	1	23
choosing of, time of, congress may determine	2	1	23
disqualifications for office of	2	1	23
qualifications for office of	14th amend.	3	37
not denied by reason of failure to pay poll tax or other tax	24th amend.	1	40
lists to be made and certified by	12th amend.		35
meeting and proceedings of	12th amend.		35
voting by, time for, congress may determine	2	1	24
to be by ballot	12th amend.		35
ELIGIBILITY—elector, to office of	2	1	23
president, to office of	2	1	24
representative, to office of	1	2	15
senator, to office of	1	3	17
vice president, to office of	12th amend.		36
EMANCIPATION OF SLAVES—claims for loss by, illegal and void	14th amend.	4	36
slavery prohibited	13th amend.	1	36
EMOLUMENTS—official not to accept, without consent	1	9	22
ENUMERATION OF INHABITANTS—when to be made	1	2	15
representation based upon	1	2	15
EQUAL PROTECTION OF THE LAWS—no state shall deny ...	14th amend.	1	36
EQUAL SUFFRAGE IN SENATE—secured to state	5	1	30
EQUITY CASES—judicial power extended to	3	2	27
judicial power extended to, limited	11th amend.		34
EXCESSIVE BAIL—not to be required	8th amend.		34
EXCISE—power of congress to lay and collect	1	8	20
uniform, excise to be	1	8	20
EXECUTIVE OFFICERS—oath, to be bound by	6	3	30
opinion of, president may require	2	2	25
president, oath to be taken by	2	1	25
EXECUTIVE POWER—vested in president	2	1	23
EXPENDITURES—of money to be published	1	9	22
EXPORTS—duty on, from states, congress not to lay	1	9	22
duty on, laid by states, to be for use of United States ...	1	10	23
duty on, states not to impose, without consent	1	10	23

	Art.	Sec.	Page
EX POST FACTO LAWS—congress not to pass	1	9	22
states not to pass	1	10	23
EXPULSION OF MEMBER—by concurrence of two-thirds	1	5	18
FAITH AND CREDIT—to acts, records, etc., of states	4	1	28
FELONIES—arrest for, members of congress not privileged from on high seas, congress power to punish	1	6	18
persons accused of, fleeing from justice, provisions as to ..	1	8	20
4	2	28	
FINES—excessive, not to be imposed	8th amend.		34
FOREIGN CITIZENS—judicial power, subject to	3	2	27
naturalization of	1	8	20
FOREIGN COIN—value of, congress may regulate	1	8	20
FOREIGN NATIONS—commerce with, congress to regulate	1	8	20
gifts, etc., not to be received without consent	1	9	22
FOREIGN POWERS—compact with, states prohibited entering into	1	10	23
FORFEITURE—attainder of treason not to work, except during life	3	3	28
FORTS—power of congress over	1	8	21
FREEDOM—of speech and press guaranteed	1st amend.		32
FUGITIVES—from justice to be delivered up	4	2	28
from service or labor to be delivered up	4	2	28
GIFTS—acceptance of, from foreign governments	1	9	22
GENERAL WELFARE—congress to provide for	1	8	20
constitution, purpose of, to secure	Preamble		15
GOLD AND SILVER COIN—tender in payment, restriction on states as to	1	10	23
GOOD BEHAVIOR—term of judicial officers	3	1	27
GOVERNMENT—republican form of, guaranteed to states	4	4	29
seat of, legislative power of congress over	1	8	21
GRAND JURY—indictments by	5th amend.		33
presentments of crimes to be tried on, except, etc.	5th amend.		33
GRANT—of letters of marque and reprisal, by congress	1	8	21
of letters of marque and reprisal, by states, prohibited ...	1	10	22
of titles of nobility, prohibited	1	9	22
of titles of nobility, prohibited	1	10	23
GRIEVANCES—right of petition for redress of	1st amend.		32
GUARANTEE—of republican form of government to state	4	4	29
HABEAS CORPUS—writ of, suspension of	1	9	22
HEADS OF DEPARTMENTS—appointment of officers by	2	2	26
opinions from, president may require	2	2	25
HOUSE OF REPRESENTATIVES:			
adjournment of, from day to day	1	5	18
restriction on power of	1	5	18
bills, reconsideration of, by	1	7	19
bills, revenue, to originate in	1	7	19
disorderly behavior, may punish members for	1	5	18
elections, returns, etc., of members, to judge of	1	5	18
impeachment, to have sole power of	1	2	16

	Art.	Sec.	Page
journal, to keep and publish	1	5	16
members of, chosen every second year	1	2	15
compensation of	1	6	18
disability of certain members of	14th amend.	3	37
disorderly behavior, may be punished for	1	5	18
elections for, manner of holding, etc.	1	4	17
elections, returns, etc., of, to judge of	1	5	18
electors of, qualifications of	1	2	15
members of, expulsion of	1	5	18
ineligibility of, to other offices	1	6	18
qualifications of	1	2	15
United States officials, not eligible for	1	6	19
yeas and nays of, when entered on journal	1	5	18
officers of, to choose	1	2	16
orders, resolutions, etc., of, to be presented to president ..	1	7	19
president, when and how to choose	12th amend.		35
quorum of	1	5	18
revenue bills, to originate in	1	7	19
rules of proceedings, may determine	1	5	18
speaker of, to choose	1	2	16
vacancies in, writ of election to fill	1	2	16
votes for president and vice-president, to be counted in presence of	12th amend.		35
<i>see also</i> Representatives.			
IMMUNITIES —citizens entitled to	4	2	28
laws abridging, to citizens, prohibited	14th amend.	1	36
IMPEACHMENT —cases of, not to be tried by jury	3	2	27
chief justice, when to preside at	1	3	17
house, to have sole power of	1	2	16
judgment on conviction of, extent of	1	3	17
removal from office on	2	4	26
senate, sole power to try	1	3	17
IMPORTATION OF PERSONS —powers of congress as to, restricted ..	1	9	21
tax or duty may be imposed on	1	9	22
IMPORTS —imposts or duties on, laid by states, revision of	1	10	23
IMPOSTS —congress to lay	1	8	20
laid by states, for use of treasury	1	10	23
states not to lay, without consent	1	10	23
uniform, to be	1	8	20
INCOME TAX —power to lay and collect	16th amend.		38
INDIANS —commerce with, congress to regulate	1	8	20
excluded from representation	1	2	15
INDICTMENT —when necessary	5th amend.		33
INFERIOR COURTS —congress power to establish	1	8	20
judges of, term and compensation of	3	1	27
judicial power vested in	3	1	27
INFERIOR OFFICERS —congress may invest appointment of	2	2	26

	Art.	Sec.	Page
INHABITANTS OF UNITED STATES—president and vice-president			
must be	2	1	24
representative must be	1	2	15
senator must be	1	3	17
INSPECTION LAWS—imposed by states, subject to revision	1	10	23
INURRECTIONS—debts contracted in aid of, void	14th amend.	4	37
disabilities from, congress may remove	14th amend.	3	37
participants in, disqualified for office	14th amend.	3	37
suppression of, congress to provide for	1	8	21
INTOXICATING LIQUORS—prohibited	18th amend.		39
repeal of prohibition	21st amend.		41
INVASION— <i>habeas corpus</i> , suspension of, in case of	1	9	22
militia to repel, congress may call out	1	8	21
states to be protected from	4	4	29
INVENTORS—rights to, congress to pass laws to secure	1	8	20
INVOLUNTARY SERVITUDE—abolition of, except for crime ..	13th amend.	1	36
provision as to, power of congress to enforce	13th amend.	2	36
JEOPARDY OF LIFE AND LIMB—persons not to be twice			
subject to	5th amend.		33
JOURNAL OF PROCEEDINGS—each house to keep, etc.	1	5	18
JUDGES—appointment of	2	2	26
bound by constitution, laws and treaties	6	2	30
compensation of	3	1	27
oath, to be bound by	6	3	30
tenure of office of	3	1	27
JUDGMENT—in impeachment cases, extent of	1	3	17
JUDICIAL OFFICERS—to be bound by oath	6	3	30
JUDICIAL POWER—extended to certain cases, etc.	3	2	27
limited	11th amend.		34
vested in supreme and inferior courts	3	1	27
JUDICIAL PROCEEDINGS—of states, full faith to be given to	4	1	28
JURISDICTION—of supreme court, appellate and original	3	2	27
JURY—facts tried by, re-examination of	7th amend.		34
speedy and public trial by, accused to have	6th amend.		33
suits at common law, right of trial by, in	7th amend.		34
trial of crimes to be by, except on impeachments	3	2	27
JUST COMPENSATION—property for public use not to be taken			
without	5th amend.		33
JUSTICE—fugitives from, to be delivered up	4	2	28
purpose of constitution, to establish	Preamble		15
LABOR—fugitives from, to be delivered up	4	2	28
LAME DUCK AMENDMENT	20th amend.		40
LAND—ceded to or purchased by United States	1	8	21
grants of, by states	3	2	27
LAND AND NAVAL FORCES—congress to govern and regulate	1	8	21
LAW AND EQUITY—cases in, judicial power extended to	3	2	27
cases in judicial power limited	11th amend.		34

	Art.	Sec.	Page
LAW OF NATIONS—offenses against, punishment for	1	8	20
LAW OF THE LAND—constitution, laws and treaties constitute ..	6	2	20
judges in states bound by	6	2	30
LAWS—congress, power of, to make	1	8	21
contracts, impairing obligations of, states not to pass	1	10	23
equal protection of, persons not to be denied	14th amend.	1	36
<i>ex post facto</i> , congress not to pass	1	9	22
states not to pass	1	10	23
state, subordinate to constitution, etc.	6	2	30
when subject to control of congress	1	10	23
United States, cases arising under, judicial power extended to	3	2	27
president to see faithful execution of	2	3	26
LEGAL TENDER—inhibition as to states making	1	10	23
LEGISLATION—exclusive over District of Columbia	1	8	21
exclusive over places purchased for forts, etc.	1	8	21
fifteenth amendment, congress to enforce by	15th amend.	2	38
fourteenth amendment, congress to enforce by	14th amend.	5	37
power of, vested in congress	1	1	15
thirteenth amendment, congress to enforce by	13th amend.	2	36
LEGISLATIVE POWERS OF UNITED STATES—vested in congress ...	1	1	15
LEGISLATURES OF STATES—amendments to constitution, to act on elections, times, places, etc., of holding, to prescribe	5	1	29
electors, appointment of, may direct	1	4	17
lands, cession of, by	2	1	23
members of, to take oath	1	8	21
new states, consent of, for forming	6	3	30
LETTERS OF MARQUE AND REPRISAL—congress may grant	4	3	29
states prohibited from granting	1	8	21
LIBERTY—constitution, purpose of, to secure	1	10	22
person cannot be deprived of, without, etc.	Preamble		15
state cannot deprive persons of	5th amend.		33
LIFE—persons not to be deprived of, without, etc.	14th amend.	1	36
persons not to be twice put in jeopardy of	5th amend.		33
restrictions on power of state as to life of persons ...	14th amend.	1	36
LISTS—of electoral votes to be made	5th amend.		33
LOSS OF SLAVE—claim for, illegal and void	12th amend.		35
MAGAZINES—exclusive power over	14th amend.	4	37
MAJORITY—of each house to constitute a quorum	1	8	21
of electoral votes	1	5	18
of senators to choice of vice-president	12th amend.		35
of state vote to choice of president	12th amend.		35
smaller number than, may adjourn	12th amend.		35
smaller number than, may compel attendance	1	5	18
MARITIME JURISDICTION—vested in court	1	5	18
MARQUE AND REPRISAL—congress may grant letters of	3	2	27
state prohibited from granting letters of	1	8	21
MEASURES AND WEIGHTS—congress to fix standard of	1	10	22
	1	8	20

	Art.	Sec.	Page
MEETING OF CONGRESS—at least once a year	1	4	17
MIGRATION—power of congress as to, limited	1	9	21
MILITIA—calling forth of	1	8	21
commander of, president to be	2	2	25
organizing and disciplining	1	8	21
right of States to maintain	2d amend.		33
MINISTERS—appointment of	2	2	26
jurisdiction of courts over	3	2	27
reception of	2	3	26
MISDEMEANORS—trial of officers for	2	4	26
MONEY—appropriations of	1	9	22
power to borrow	1	8	20
power to coin and regulate value of	1	8	20
receipts and expenditures of, to be published	1	9	22
states not to coin gold or silver	1	10	22
states not to make other than coin legal tender	1	10	23
NATIONS—commerce with, power to regulate	1	8	20
law of, offenses against, power to punish	1	8	20
NATURALIZATION—citizens by, to be citizens of United States and states where they reside	14th amend.	1	36
uniform rule of, congress to establish	1	8	21
NAVAL FORCES—rules and regulations for	1	8	21
NAVY—commander of, president to be	2	2	25
congress to provide and maintain	1	8	21
NEW STATES—admission of	4	3	29
formation of, restrictions on	4	3	29
NOBILITY—titles of, states not to grant	1	10	23
titles of, United States not to grant	1	9	22
NOMINATIONS—to office, by president	2	2	26
OATH OF OFFICE—of president	2	1	25
what officers to take	6	3	30
OATH OR AFFIRMATION—constitution, to support	6	3	30
officers bound by	6	3	30
Warrants to be supported by	4th amend.		33
OBLIGATIONS—existing, ratified	6	1	20
incurred in rebellion, void	14th amend.	4	37
OBLIGATIONS OF CONTRACT—laws impairing, states not to pass ..	1	10	23
OFFENCES—against law of nations, power of congress to punish persons not to be put twice in jeopardy for	1	8	20
reprieve or pardons for, president may grant	5th amend.		33
reprieve or pardons for, president may grant	2	2	25
OFFICE—acceptance of, from foreign governments	1	9	22
holders of, not to accept presents, etc., from foreign kings, etc.	1	9	22
oath of	6	3	30
qualifications for, religious test not required as	6	3	30
removal from, on impeachment	2	4	26
senators and representatives, ineligibility of, for other	1	6	18

	Art.	Sec.	Page
United States officials, ineligible to certain	1	6	19
vacancies in, when president may fill	2	2	26
OFFICERS—commissions for	2	3	26
executive, opinions of, president may require	2	2	25
house to choose	1	2	16
inferior, congress may vest appointment of	2	2	26
militia, appointment of	1	8	21
oath, to be bound by	6	3	30
removal of, on impeachment	2	4	26
senate to choose	1	3	17
United States, appointment of	2	2	26
disqualified for certain offices	1	6	19
OPINIONS—of departments, when given	2	2	25
ORDERS, ETC.—to be presented to president	1	7	19
ORGANIZING MILITIA—congress to provide for	1	8	21
ORIGINAL JURISDICTION—of supreme court	3	2	27
OVERT ACT—necessary to treason	3	3	28
PAPERS—security of, from unreasonable searchers	4th amend.		33
PARDONS—president may grant, except, etc.	2	2	25
PATENT-RIGHTS—law securing, congress may pass	1	8	20
PAYMENT—of pensions, not to be questioned	14th amend.	4	37
of public debt, not to be questioned	14th amend.	4	37
PENALTIES—of absentees in congress	1	5	18
PENSIONS AND BOUNTIES—debts for, not to be questioned..	14th amend.	4	37
PEOPLE—arms, right to bear not to be infringed	2d amend.		13
constitution formed by	Preamble		15
rights, enumerated in, how construed	9th amend.		34
enumeration of	1	2	15
government, may petition	1st amend.		32
peaceable assemblages of	1st amend.		32
person and property, to be secured in	4th amend.		33
petitions for redress of grievances, may make	1st amend.		32
powers reserved to	10th amend.		34
representatives, to choose	1	2	15
searches and seizures, secure from	4th amend.		33
senators, to choose	17th amend.		38
PETITION FOR REDRESS—right to, not to be abridged	1st amend.		32
PIRACIES—congress may define and punish	1	8	20
PORTS—preference not to be given to	1	9	22
vessels clearing from, not to pay duties	1	9	22
POST-OFFICES AND POST-ROADS—congress to establish	1	8	20
POWERS—not delegated, reserved to people	10th amend.		34
POWERS OF CONGRESS, <i>see</i> Congress.			
POWERS OF GOVERNMENT—enumeration of, not to deny nor dis-			
parage others retained	9th amend.		34
laws to carry into execution, congress to make	1	8	21
not delegated or prohibited to states, reserved	10th amend.		34
POWERS OF STATE, <i>see</i> State.			

	Art.	Sec.	Page
PREFERENCE—of ports, prohibited	1	9	22
PRESENTMENT OF INDICTMENT—when necessary	5th amend.		33
PRESENTS—from foreign potentates, not to be accepted	1	9	22
PRESIDENT—ambassadors and ministers, foreign, to receive	2	3	26
ambassadors and ministers, may appoint	2	2	26
bills approved of, by	1	7	19
may veto	1	7	19
commander-in-chief of army, navy, etc.	2	2	25
compensation of	2	1	25
Congress, when may adjourn	2	3	26
disability of, who to act as, in case of	2	1	25
election of	12th amend.		35
election of	2	1	23
electors of, how appointed	2	1	23
eligibility for office of	2	1	24
executive power vested in	2	1	23
impeachment of	2	4	26
impeachment of, trial of	1	3	17
inability of	25th amend.		41
laws, to see to faithful execution of	2	3	26
messages of	2	3	26
oath of office, to take	2	1	25
officers, may appoint, with consent	2	2	26
to commission	2	2	25
opinions, may require	2	2	25
orders, resolutions or votes, when presented to	1	7	19
removal of, on conviction or impeachment	2	4	26
removal of, death or resignation	25th amend.		41
reprieves or pardons, may grant, except, etc.	2	2	25
sessions, of either or both houses, may convene extra	2	3	26
term of office of	2	1	23
term of office begins	20th amend.	1	40
term of office, limitation of	22nd amend.	1	42
treaties, may make, with consent	2	2	26
vacancies, may fill	2	2	26
PRESIDENT AND VICE-PRESIDENT—choosing of, manner of	2	1	23
choosing of, manner of	12th amend.		35
electors of, meetings and proceedings of	12th amend.		35
electors of, who disqualified for	2	1	23
PRESIDENT OF SENATE—duty of, on return of votes of presiden- tial electors	12th amend.		35
<i>pro tempore</i> , when may choose	1	3	17
vice-president to be	1	3	17
PRESS—freedom of, not to be abridged	1st amend.		32
PRIVATE PROPERTY—not to be taken without compensation	5th amend.		33
PRIVILEGES—citizens entitled to	4	2	28
<i>habeas corpus</i> , to writ of, not to be suspended	1	9	22
laws abridging, to citizens prohibited	14th amend.	1	36
PRIZES—rules concerning, congress may make	1	8	21

	Art.	Sec.	Page
PROCEEDINGS—journal of, congress to keep, etc.	1	5	18
judicial, full faith to	4	1	28
PROCESS OF LAW—persons not to be deprived of life, etc., with- out	5th amend.		33
persons not to be deprived of life, etc., without	14th amend.	1	36
PROHIBITION	18th amend.		39
repeal	21st amend.		41
PROPERTY—citizens, secure from seizure	4th amend.		33
parties not to be deprived of, without, etc.	5th amend.		33
parties not to be deprived of, without, etc.	14th amend.	1	36
private, compensation for, when taken for public use	5th amend.		33
United States, under control of congress	4	3	29
PROSECUTIONS—criminal, right of accused in	6th amend.		33
PROTECTION—against invasion and from domestic violence	4	4	29
of life, liberty and property of persons	5th amend.		33
of the laws, not to be denied to persons	14th amend.	1	36
PUBLIC —acts, full faith to be given to	4	1	28
debt, payment of, not to be questioned	14th amend.		37
ministers, powers of president to appoint	2	2	26
moneys, statements of, to be published	1	9	22
trust, religious test not required for office of	6	3	30
use, property not to be taken for, without compensation ..	5th amend.		33
PUBLICATION—of journals of congress	1	5	18
of receipts and expenditures	1	9	22
PUNISHMENT—counterfeiting, punishment provided for	1	8	20
cruel and unusual prohibited	8th amend.		34
impeachments, parties convicted on, subject to	1	3	17
members of congress, congress may punish	1	5	18
treason, congress to declare punishment for	3	3	28
QUALIFICATION FOR OFFICE—each house to be judge of	1	5	13
electors of president and vice-president	2	1	23
electors of representatives	1	2	15
president	2	1	24
religious test not to be required as	6	3	30
representatives	1	2	15
senators	1	3	17
vice-president	12th amend.		35
QUARTERING SOLDIERS—in time of peace and war	3d amend.		33
QUORUM—majority of each house constitutes	1	5	18
president, for choice of	12th amend.		35
vice-president, to elect, by senate	12th amend.		35
when not necessary	1	5	18
RACE OR COLOR—right of citizens not to be denied on ac- count of	15th amend.	1	38
RATIFICATION—of amendments	5	1	29
of constitution	7	1	30

	Art.	Sec.	Page
REBELLION—debts incurred in aid of, illegal and void	14th amend.	4	37
debts incurred to suppress, not to be questioned	14th amend.	4	37
participants in, disabled from holding office	14th amend.	3	37
writs of <i>habeas corpus</i> , suspension of, during	1	9	22
RECEIPTS AND EXPENDITURES—of public money, to be published	1	9	22
RECESS OF SENATE—vacancies in office during, how filled	2	2	26
RECONSIDERATION—of bills returned by president	1	7	19
RECORDS OF STATE—full faith and credit to be given to	4	1	28
REDRESS OF GRIEVANCES—right to petition for, not to be abridged	1st amend.		32
REGULATIONS—for election of senators and representatives	1	4	17
RELIGION—establishment of, congress to make no laws as to	1st amend.		32
RELIGIOUS TESTS—never to be required, as qualification for office	6	3	30
REMOVAL FROM OFFICE—on impeachment, etc.	2	4	26
REPEAL—of prohibition amendment	21st amend.		41
REPRESENTATION—apportionment of	1	2	15
basis of, when to be reduced	14th amend.	2	36
vacancies in, writs of election to fill	1	2	16
REPRESENTATIVES—absence of	1	5	18
apportionment of	1	2	15
apportionment of	14th amend.	2	36
arrest, privileged from	1	6	18
compensation of	1	6	18
disorderly behavior, may be punished for	1	5	18
election of	1	4	17
election of, to fill vacancies	1	2	16
electors of, qualifications of	1	2	15
house of, branch of congress	1	1	15
impeachment, to have sole power of	1	2	16
ineligibility of, to office of elector	2	1	23
to other office	1	6	18
oath, to take	6	3	30
office of, disqualification of certain persons to	14th amend.	3	37
United States officials ineligible to	1	6	19
vacancies in	1	2	16
powers of	1	5	18
qualifications of	1	2	15
not denied by reason of failure to pay poll tax or other tax	24th amend.	1	40
speakers and officers, to choose	1	2	16
speech or debate, not to be questioned for	1	6	18
term of office of	1	2	15
term of office begins	20th amend.	1	40
<i>See also</i> House of Representatives and Congress.			
REPRIEVES—president may grant, except	2	2	25
REPRISAL—letters of, congress may grant	1	8	21
letters of, states not to grant	1	10	22

	Art.	Sec.	Page
REPUBLICAN FORM OF GOVERNMENT—guaranteed to states	4	4	29
RESERVED POWER—of states and people	10th amend.		34
RESERVED RIGHTS—enumeration of rights not to deny or dis-			
parage others retained	9th amend.		34
power not delegated to United States nor prohibited to			
states	10th amend.		34
RESIGNATIONS—president and vice-president, of	2	1	25
senators, of	1	3	16
REVENUE—bills, to originate in house	1	7	19
regulation of, preference not to be given ports	1	9	22
RIGHT OF PETITION—not to be abridged	1st amend.		32
RIGHT TO BEAR ARMS—not to be infringed	2d amend.		33
RIGHTS ENUMERATED—not delegated to United States or prohib-			
ited by states, reserved	10th amend.		34
not to deny or disparage other, retained	9th amend.		34
RIGHTS OF CITIZENS—protection of	5th amend.		33
protection of, by congress	15th amend.	2	38
states not to abridge	14th amend.	1	36
voting, not to be denied or abridged in	15th amend.	1	38
RIGHTS OF PEOPLE—not disparaged by enumeration of rights ..	9th amend.		34
ROADS—congress may establish	1	8	20
RULES—captures on land and water, concerning	1	8	21
common-law rules, re-examination of facts by	7th amend.		34
land and naval forces, for government of	1	8	21
RULES OF PROCEEDINGS—each house may determine	1	5	18
SCIENCE AND ARTS—progress of, congress may promote ..	1	8	20
SEARCHES AND SEIZURES—security of people against	4th amend.		33
SEAT OF GOVERNMENT—exclusive jurisdiction over	1	8	21
SECURITIES—counterfeiting, punishment for	1	8	20
SEIZURES—protection from	4th amend.		33
SENATE—adjournment of, for want of quorum	1	5	18
adjournment of, restriction on power of	1	5	18
appointments, advice and consent of, to	2	2	26
convening of, by president	2	3	26
equal suffrage in	1	5	18
impeachment, to try	5	1	30
journal of proceedings, to keep, etc.	1	3	17
members of, to judge of election, etc., of	1	5	18
part of congress	1	1	15
president of	1	3	17
revenue bills, may propose amendments to	1	7	19
rules of proceedings, may determine	1	5	18
senators, two from each state to compose	1	3	16
treaties, advice and consent of, to	2	2	26
vacancies in, filling of	17th amend.		38
vice-president, may choose	12th amend.		35

See also Congress.

	Art.	Sec.	Page
SENATORS—absence of	1	5	18
arrest, privileged from, except	1	6	18
classes, to be divided into, etc.	1	3	16
compensation of	1	6	18
direct election of	17th amend.		38
disorderly behavior, may be punished for	1	5	18
election of, time, manner, etc., of	1	4	17
ineligibility of, to office of elector	2	1	23
ineligibility of, to other offices	1	6	18
oath, to be bound by	6	3	30
office of, disqualification of certain persons for	14th amend.	3	37
United States officials, ineligible to	1	6	19
vacancies in, how filled	17th amend.		38
qualifications of	1	3	17
not denied by reason of failure to pay poll tax or other tax	24th amend.	1	40
speech or debate not to be questioned for	1	6	18
term of office of	1	3	16
term of office begins	20th amend.	1	37
SERVICE—fugitives from, delivery up of	4	2	28
SERVITUDE—involuntary, except for crime, abolished	13th amend.	1	16
prior condition of, rights of citizens not abridged on ac- count of	15th amend.	1	38
SESSIONS OF CONGRESS—once a year	1	4	17
.....	20th amend.	2	40
SHIPS OF WAR—states not to keep	1	10	23
SLAVERY—abolished	13th amend.	1	36
SLAVES—claims for loss or emancipation of, void	14th amend.	4	37
importation of	1	9	21
representation, included in	1	2	15
SOLDIERS—pensions and bounties to, debt for, not to be ques- tioned	14th amend.	4	37
quartering of, without consent of house-owner	3d amend.		33
SPEAKER—house to choose	1	2	16
SPEECH—freedom of, congress not to abridge	1st amend.		32
member of congress, not to be questioned for	1	6	13
STANDARD OF WEIGHTS AND MEASURES—congress to fix	1	8	20
STATE OFFICERS—oath to be taken by	6	3	30
STATEMENT—of receipts and expenditures, publication of	1	9	22
STATES—acts and records of, proving of, etc.	4	1	28
admission of new	4	3	29
agreements or compacts with states, not to make	1	10	23
alliances, not to enter into	1	10	22
bills of attainder, not to pass	1	10	23
bills of credit, not to emit	1	10	22
citizens of, privileges and immunities of, secured	4	2	28
privileges and immunities of, not to abridge	14th amend.	1	36
right of, to vote, to deny or abridge	15th amend.	1	38
commerce among, congress to regulate	1	8	20

	Art.	Sec.	Page
constitution, amendments to, ratification of	5	1	29
duties, not to lay	1	10	23
elections for senators and representatives in	1	4	17
electors may choose	2	1	23
meeting of, in	12th amend.		35
executive of, to issue writs of election	1	2	16
exports, not to tax	1	9	22
fugitives, to deliver up	4	2	28
imposts, not to lay	1	10	23
invasion, to be defended from	4	4	29
laws, <i>ex post facto</i> , not to pass	1	10	23
laws impairing obligations of contracts, not to pass	1	10	23
laws of, subject to revision by congress	1	10	23
legal tender, restriction on, as to making	1	10	23
letters of marque or reprisal, not to grant	1	10	22
militia, officers of, reserved power of, as to	1	8	21
right of, to maintain	2d amend.		33
money, not to coin	1	10	22
new states, may be admitted	4	3	29
officers of, oath to be taken by	6	3	30
official acts of, etc., full faith to be given to	4	1	28
ports of, not to have preference	1	9	22
president, choice of, by	12th amend.		35
prohibitions to	1	10	22
records of, authentication of	4	1	28
representation from	1	2	15
republican form of government	4	4	29
rights reserved to	10th amend.		34
senate, to have equal suffrage in	5	1	30
senators from	1	3	16
titles of nobility, not to grant	1	10	23
treaties, not to enter into	1	10	22
troops, not to keep in times of peace	1	10	23
war, not to engage in, unless	1	10	23
war-ships, not to keep, in times of peace	1	10	23
SUFFRAGE	19th amend.		39
SUITS—judicial power over	11th amend.		34
SUPREME COURT—appellate power of	3	2	27
chief justice to preside, on impeachment of president	1	3	17
judges of, appointment of	2	2	26
judicial power vested in	3	1	27
SUPREME LAW—constitution, laws and treaties to be	6	2	30
judges in states, bound by	6	2	30
TAXES—Apportionment of, among states	1	2	15
capitation or direct, to be in proportion to census	1	9	22
congress, power of, to levy and collect	1	8	20
exports, states prohibited from levying	1	9	22

	Art.	Sec.	Page
income, power to lay and collect	16th amend.		38
uniform, taxes to be	1	8	20
TENDER IN PAYMENT—restrictions on power of states as to	1	10	23
TERM OF OFFICE—of president	2	1	23
representatives	1	2	15
senators	1	3	16
United States judges	3	1	27
terms begin—president, representatives, senators	20th amend.	1	40
TERRITORY—disposal of, by congress	4	3	29
legislation over, exclusive	1	8	21
rules to regulate, congress to make	4	3	29
TEST—religious, as qualification for office, not required	6	3	30
TESTIMONY—of witnesses in treason	3	3	28
TITLES OF NOBILITY—granting of, by states, prohibited	1	10	23
granting of, prohibited	1	9	22
TONNAGE—duty on, restrictions on states as to	1	10	23
TREASON—arrest for, privilege from, not to extend to certain cases	1	6	18
attainder of, not to work corruption of blood	3	3	28
attainder of, not to work forfeiture, except, etc.	3	3	28
conviction of, testimony necessary for	3	3	28
definition of	3	3	28
persons charged with, to be delivered up	4	2	28
punishment for, congress to declare	3	3	28
removal from office, on conviction of	2	4	26
TREASURY—imposts and duties laid by states to be for use of ..	1	10	23
money, how drawn from	1	9	22
TREATIES—judicial power over	3	2	27
president may make, with concurrence of senate	2	2	26
state prohibited from making	1	10	22
supreme law to be	6	2	30
TRIAL BY JURY—of crimes, except impeachment	3	2	27
speedy and public, accused to enjoy	6th amend.		33
suits at common law, right of, in preserved	7th amend.		34
TRIAL OF IMPEACHMENTS—by senate	1	3	17
chief justice, when to preside at	1	3	17
judgment after conviction on, extent of, etc.	1	3	17
TRIBUNALS—inferior to supreme court, may be established	1	8	20
TROOPS—states not to keep in times of peace	1	10	23
TWO-THIRDS—constitution, amendments to, necessary for	5	1	29
disability to office, to remove	14th amend.	3	37
impeachment, necessary to conviction	1	3	17
members of congress, necessary to expel	1	5	18
president, of states, required for choice of, by house	12th amend.		35
president's veto, necessary to pass bill over	1	7	19
treaties, concurrence of, required, to make	2	2	26
vice-president, of senators, required for election of	12th amend.		35

	Art.	Sec.	Page
UNION—new states may be admitted into	4	3	29
perfect, purpose of constitution to establish	Preamble		15
state of, to be given by president to congress	2	3	26
UNITED STATES—citizens of, who are	14th amend.	1	36
courts, power of congress to institute	1	8	20
laws, treaties, etc., of, supreme	6	2	30
powers not delegated to	10th amend.		34
suits, when party to	3	2	27
treason against	3	3	28
UNREASONABLE SEARCHES AND SEIZURES—prohibited	4th amend.		33
UNUSUAL PUNISHMENTS—not to be inflicted	8th amend.		34
VACANCIES—during recess of senate, how filled	2	2	26
in representation, how filled	1	2	16
in senate, how filled	17th amend.		38
VALIDITY OF PUBLIC DEBT—not to be questioned	14th amend.	4	37
VESSELS—from port of one state, not to pay duties in another	1	9	22
VETO—of bills by president, and proceedings of congress on ..	1	7	19
VICE-PRESIDENT—absence of	1	3	17
appointment of, in certain cases by congress	2	1	24
choosing of, by electors	12th amend.		35
by senate	12th amend.		35
electors of, manner of appointing, etc.	2	1	25
eligibility to office of	12th amend.		36
president, death or resignation, becomes	25th amend.		41
president, when to act as	12th amend.		35
nomination of by president, confirmed by congress	25th amend.		41
president of senate	1	3	17
president's duties, when to devolve on	2	1	25
removal of, from office, on impeachment	2	4	26
term of office of	2	1	23
term of office begins	20th amend.	1	40
vote, when to have	1	3	17
VOTE—amendments to constitution, necessary to propose	5	1	29
bills vetoed, passage of, by a two-thirds	1	7	20
concurrence of two houses, to be presented to president ..	1	7	19
impeachment, required for conviction on	1	3	17
members of congress, to expel	1	5	18
president and vice-president, vote for, how taken	12th amend.		35
right to, effect of denying, on apportionment	14th amend.	2	36
right to, not to be abridged by reason of race, etc. ..	15th amend.	1	38
right to, not to be denied by reason of sex	19th amend.		39
senators, each, entitled to one	1	3	16
treaties, necessary to make	2	2	26
vice-president not to have, except on equal division	1	3	17
yeas and nays, when taken by	1	5	18

	Art.	Sec.	Page
WAR—congress may declare	1	8	21
levying, when treason	3	3	28
quartering soldiers in time of, congress to regulate	3d amend.		33
states not to engage in, without consent	1	10	23
WARRANTS—issue of, only on probable cause	4th amend.		33
oath or affirmation, to be on	4th amend.		33
WEIGHTS AND MEASURES—standard of, congress to fix	1	8	20
WITNESSES—accused to be confronted by	6th amend.		33
accused to have compulsory process for	6th amend.		33
persons, not to be compelled to testify against themselves ..	5th amend.		33
testimony of, necessary to convict of treason	3	3	28
WRITINGS—rights of authors to, congress to secure	1	8	20
WRITS—election, to fill vacancies in representation	1	2	16
YEAS AND NAYS—when entered on journal	1	5	18
when must be taken	1	5	18



Laurier Lamontagne

District No. 1



Charles F. Armstrong

District No. 2



Stewart Lamprey

District No. 3



New Hampshire STATE SENATE



George Gilman

District No. 4



Howard C. Townsend

District No. 5



Edith B. Gardner

District No. 6



Alf E. Jacobson
District No. 7



Harry V. Spanos
District No. 8



John P. H. Chandler, Jr.
District No. 9



New Hampshire STATE SENATE



John R. Bradshaw
District No. 10



Robert English
District No. 11



Creeley S. Buchanan
District No. 12

STATUS OF ACTION ON PROPOSED FEDERAL CHILD LABOR AMENDMENT

Department of State, Washington, May 1, 1939

By Joint Resolution of Congress, June 2, 1924, the following amendment to the Constitution of the United States was proposed:

"Section 1. The Congress shall have power to limit, regulate, and prohibit the labor of persons under eighteen years of age."

"Section 2. The power of the several States is unimpaired by this article except that the operation of the State laws shall be suspended to the extent necessary to give effect to legislation enacted by the Congress."

RATIFICATION

Twenty-eight states have ratified; approval by 36 states necessary. *Kansas, Kentucky, Nevada and New Mexico ratified in 1937.

STATE	Ratification approved	Receipt of notification Dept. State
Arizona	Jan. 29, 1925	Feb. 4, 1925
Arkansas	June 28, 1924	July 2, 1924
California	Jan. 8, 1925	Mar. 5, 1925
Colorado	April 28, 1931	May 2, 1931
Idaho	Feb. 7, 1935	Feb. 18, 1935
Illinois	June 30, 1933	Aug. 21, 1933
Indiana	Feb. 8, 1935	Feb. 21, 1935
Iowa	Dec. 5, 1933	Dec. 21, 1933
*Kansas	1937	Not reported
Kentucky	Jan. 15, 1937	Jan. 19, 1937
Maine	Dec. 16, 1933	Dec. 21, 1933
Michigan	May 10, 1933	May 17, 1933
Minnesota	Dec. 14, 1933	Dec. 18, 1933
Montana	Feb. 11, 1927	Feb. 15, 1927
Nevada	Feb. 29, 1937	Mar. 10, 1937
New Hampshire	May 17, 1933	May 23, 1933
New Jersey	June 12, 1933	June 15, 1933
New Mexico	Feb. 12, 1937	Feb. 27, 1937
North Dakota	Mar. 4, 1933	Aug. 17, 1933
Ohio	Mar. 22, 1933	May 31, 1933
Oklahoma	July 5, 1933	July 13, 1933
Oregon	Jan. 31, 1933	July 12, 1933
Pennsylvania	Dec. 21, 1933	May 25, 1934
Utah	Feb. 5, 1935	Feb. 11, 1935
Washington	Feb. 3, 1933	May 24, 1933
West Virginia	Dec. 12, 1933	Jan. 8, 1934
Wisconsin	Feb. 25, 1925	Feb. 28, 1925
Wyoming	Feb. 1, 1935	Mar. 2, 1935

*Decision pending in State Supreme Court. Tie vote in Senate resulted in Lieutenant Governor casting vote in favor.

STATUS OF ACTION ON PROPOSED FEDERAL CHILD LABOR AMENDMENT—(Continued)

REJECTION

STATE	Resolution rejected	Receipt of notification Dept. State
*Connecticut	Feb. 11, 1925	Feb. 18, 1925
Delaware	Feb. 2, 1925	Feb. 5, 1925
Florida	May 14, 1925	Mar. 19, 1926
Georgia	Aug. 6, 1924	Dec. 15, 1924
Maryland	Mar. 18, 1927	Mar. 21, 1927
*Massachusetts	Feb. 19, 1925	Nov. 10, 1933
*Missouri	Mar. 20, 1925	Mar. 26, 1925
*North Carolina	Aug. 23, 1924	Nov. 22, 1924
South Carolina	Jan. 27, 1925	Feb. 21, 1925
	July 31, 1933	Mar. 17, 1934
*South Dakota	Feb. 11, 1937	Mar. 15, 1937
Tennessee	Feb. 4, 1925	Feb. 11, 1925
*Texas	Feb. 2, 1925	Mar. 2, 1925
Vermont	Feb. 26, 1925	Feb. 28, 1925
Virginia	Jan. 22, 1926	Mar. 3, 1926

NO RECORD OF ACTION filed with the Department of State, Washington, by Alabama, Mississippi, Nebraska, New York and Rhode Island.

LOUISIANA—ratification rejected by House of Representatives on June 27, 1924; no action in Senate.

*NEGATIVE 1939 ACTION

CONNECTICUT—Rejected in both houses, April, 1939.

MASSACHUSETTS—Rejected in both houses, February, 1939.

MISSOURI—Legislature for fourth time rejected ratification, April, 1937.

NEW YORK—February 2, 1937, passed Senate by vote 38 to 12; March 9, 1937, defeated in Assembly by vote 104 to 38; rejected by Judiciary, March 15, 1939.

NEBRASKA—Rejected, 1937.

NORTH CAROLINA—House killed resolution February, 1937.

RHODE ISLAND—General Assembly rejected April, 1937.

SOUTH DAKOTA—Rejected for fifth time February, 1937.

TEXAS—Senate rejected resolution February, 1937.

No additional State ratified the amendment in 1938 although resolutions to ratify were brought before the legislatures of three States. The validity of two of the ratifications in 1937 — those of Kansas and Kentucky — has been brought before the United States Supreme Court.

PRESIDENTS AND VICE-PRESIDENTS OF THE UNITED STATES

PRESIDENTS

Year of qualification	Name	Politics	Native state	Term
1789	George Washington	Fed.	Va.	8 years
1797	John Adams	Fed.	Mass.	4 years
1801	Thomas Jefferson	Rep.	Va.	8 years
1809	James Madison	Rep.	Va.	8 years
1817	James Monroe	Rep.	Va.	8 years
1825	John Quincy Adams	Rep.	Mass.	4 years
1829	Andrew Jackson	Dem.	S. C.	8 years
1837	Martin Van Buren	Dem.	N. Y.	4 years
1841	Wm. Henry Harrison (1)	Whig	Va.	1 month
1841	John Tyler	Dem.	Va.	3 yrs., 11 mos.
1845	James Knox Polk	Dem.	N. C.	4 years
1849	Zachary Taylor (2)	Whig	Va.	1 yr., 4 m., 5 d.
1850	Millard Fillmore	Whig	N. Y.	2 yrs., 7 m., 26 d.
1853	Franklin Pierce	Dem.	N. H.	4 years
1857	James Buchanan	Dem.	Penn.	4 years
1861	Abraham Lincoln (3)	Rep.	Ky.	4 yrs., 1 m., 10 d.
1865	Andrew Johnson	Rep.	N. C.	3 yrs., 10 m., 20 d.
1869	Ulysses S. Grant	Rep.	Ohio	8 years
1877	Rutherford B. Hayes	Rep.	Ohio	4 years
1881	James A. Garfield (4)	Rep.	Ohio	6 mos., 15 days
1881	Chester A. Arthur	Rep.	Vt.	3 yrs., 15 m., 15 d.
1885	Grover Cleveland	Dem.	N. J.	4 years
1889	Benjamin Harrison	Rep.	Ohio	4 years
1893	Grover Cleveland	Dem.	N. J.	4 years
1897	William McKinley (5)	Rep.	Ohio	4 yrs., 6 m., 10 d.
1901	Theodore Roosevelt (6)	Rep.	N. Y.	7 yrs., 5 m., 20 d.
1909	William H. Taft	Rep.	Ohio	4 years
1913	Woodrow Wilson	Dem.	Va.	8 years
1921	Warren G. Harding (7)	Rep.	Ohio	2 yrs., 4 m., 29 d.
1923	Calvin Coolidge (8)	Rep.	Vt.	5 yrs., 7 m., 2 d.
1929	Herbert Hoover	Rep.	Iowa	4 years
1933	Franklin D. Roosevelt (9)	Dem.	N. Y.	12 yrs., 1 m., 8 d.
1945	Harry S. Truman	Dem.	Mo.	7 yrs., 9 m., 8 d.
1953	Dwight D. Eisenhower	Rep.	Texas	8 years
1961	John F. Kennedy (10)	Dem.	Mass.	2 yrs., 10 m., 22 d.
1963	Lyndon B. Johnson	Dem.	Texas	5 yrs., 2 m., 29 d.

- (1) Died in office April 4, 1841, when Vice-Pres. Tyler succeeded him.
- (2) Died in office July 9, 1850, when Vice-Pres. Fillmore succeeded him.
- (3) Died in office April 14, 1865, when Vice-Pres. Johnson succeeded him.
- (4) Died in office Sept. 19, 1881, when Vice-Pres. Arthur succeeded him.
- (5) Died in office Sept. 14, 1901, when Vice-Pres. Roosevelt succeeded him.
- (6) Elected President November 8, 1904.
- (7) Died in office Aug. 2, 1923, when Vice-Pres. Coolidge succeeded him.
- (8) Elected President November 4, 1924.
- (9) Died in office April 12, 1945, when Vice-Pres. Truman succeeded him.
- (10) Died in office Nov. 22, 1963, when Vice-Pres. Lyndon B. Johnson succeeded him.

VICE-PRESIDENTS

Year of qualification	Name	Politics	Native State
1789	John Adams	Fed.	Massachusetts
1797	Thomas Jefferson	Rep.	Virginia
1801	Aaron Burr	Rep.	New Jersey
1804	George Clinton	Rep.	New York
1812	William H. Crawford (1)	Dem.	Virginia
1813	Elbridge Gerry	Rep.	Massachusetts
1814	John Gaillard (1)	Dem.	South Carolina
1817	Daniel D. Tompkins	Rep.	New York
1825	John C. Calhoun	Rep.	South Carolina
1832	Hugh L. White (1)	Whig	South Carolina
1833	Martin Van Buren	Dem.	New York
1837	Richard M. Johnson	Dem.	Kentucky
1841	John Tyler	Dem.	Virginia
1841	Samuel L. Southard (1)	Rep.	New Jersey
1842	Willie P. Mangum (1)	Whig	North Carolina
1845	George M. Dallas	Dem.	Pennsylvania
1849	Millard Fillmore	Whig	New York
1851	William R. King (2)	Dem.	North Carolina
1853	David R. Atchison (1)	Dem.	Kentucky
1855	Jesse D. Bright (1) (3)	Dem.	New York
1857	John C. Breckenridge	Dem.	Kentucky
1861	Hannibal Hamlin	Rep.	Maine
1865	Andrew Johnson	Rep.	North Carolina
1865	Lafayette S. Foster (1)	Rep.	Connecticut
1866	Benjamin F. Wade (1)	Whig	Massachusetts
1869	Schuyler Colfax	Rep.	New York
1873	Henry Wilson (4)	Rep.	New Hampshire
1875	Thomas W. Ferry (1)	Rep.	Michigan
1877	William A. Wheeler	Rep.	New York
1881	Chester A. Arthur	Rep.	Vermont
1881	Thomas F. Bayard (1)	Dem.	Delaware
1881	David Davis (1)	Rep.	Maryland
1883	George F. Edmunds (1)	Rep.	Vermont
1885	Thomas A. Hendricks (5)	Dem.	Ohio
1886	John Sherman (1)	Rep.	Ohio
1887	John J. Ingalls (1)	Rep.	Massachusetts
1889	Levi P. Morton	Rep.	Vermont
1893	Adlai E. Stevenson	Dem.	Kentucky
1897	Garret A. Hobart (6)	Rep.	New Jersey
1899	William P. Frye (1)	Rep.	Maine
1901	Theodore Roosevelt	Rep.	New York
1901	William P. Frye (1)	Rep.	Maine
1905	Charles W. Fairbanks	Rep.	Ohio
1909	James S. Sherman (7)	Rep.	New York
1913	Thomas R. Marshall	Dem.	Indiana
1921	Calvin Coolidge (8)	Rep.	Vermont
1923	Albert B. Cummins (1)	Rep.	Pennsylvania
1925	Charles G. Dawes	Rep.	Ohio

(1) *Ex-officio* as president *pro tem.* of Senate.

(2) Elected Vice-Pres. Nov., 1852. Died in office April 18, 1853.

(3) During two temporary absences of Mr. Bright, Charles E. Stuart of Michigan and James M. Mason of Virginia, respectively, were elected to serve until his return.

(4) Died in office Nov. 22, 1875.

(5) Died in office Nov. 25, 1885.

(6) Died in office Nov. 21, 1899.

(7) Died in office Oct. 30, 1912.

(8) Became President Aug. 2, 1923.

VICE-PRESIDENTS—(Concluded)

	Name	Politics	Native State
1929	Charles Curtis	Rep.	Kansas
1933; '37 ..	John N. Garner	Dem.	Texas
1941	Henry A. Wallace	Dem.	Iowa
1945	Harry S. Truman (1)	Dem.	Missouri
1949	Alben W. Barkley	Dem.	Kentucky
1953	Richard M. Nixon	Rep.	California
1961	Lyndon B. Johnson (2)	Dem.	Texas
1965	Hubert H. Humphrey	Dem.	Minnesota
1969	Spiro T. Agnew	Rep.	Maryland

PRESIDENTIAL STATISTICS

Name	Born	Ages at		Ancestry	Education
		In- augu- ration	Death		
Washington	1732	57	67	English	Self-educated
John Adams	1735	61	90	English	Harvard
Jefferson	1743	57	83	Welsh	William & Mary
Madison	1751	57	85	English	Princeton
Monroe	1758	58	73	Scotch	William & Mary
J. Q. Adams	1767	57	80	English	Harvard
Jackson	1767	61	78	Scotch-Irish ..	Self-educated
Van Buren	1782	54	79	Dutch	Elementary
W. H. Harrison	1773	68	68	English	Hampden-Sidney
Tyler	1790	51	71	English	William & Mary
Polk	1795	49	53	Scotch-Irish ..	University of N. C.
Taylor	1784	64	65	English	Self-educated
Fillmore	1800	50	74	English	Self-educated
Pierce	1804	48	64	English	Bowdoin
Buchanan	1791	65	77	Scotch-Irish ..	Dickinson
Lincoln	1809	52	56	English	Self-educated
A. Johnson	1808	56	66	English	Self-educated
Grant	1822	46	63	English	West Point
Hayes	1822	54	70	Scotch	Kenyon
Garfield	1831	49	49	English	Williams
Arthur	1830	50	56	Scotch-Irish ..	Union
Cleveland	1837	47	71	English	Self-educated
Benj. Harrison	1833	55	67	English	Miami University
Cleveland (2d term)	...	55	71
McKinley	1843	54	58	Scotch-Irish ..	Elementary
Roosevelt (Theo.) ..	1858	42	61	Dutch	Harvard
Taft	1857	51	72	English	Yale
Wilson	1856	56	67	Scotch-Irish ..	Princeton

(1) Became President April 12, 1945.

(2) Became President Nov. 22, 1963.

Name	Born	Ages at		Ancestry	Education
		In- augu- ration	Death		
Harding	1865	55	58	English	Ohio Central
Coolidge	1872	51	60	English	Amherst
Hoover	1874	54	90	Dutch	Stanford
Roosevelt (F. D.) ...	1882	51	63	Dutch	Harvard
Truman	1884	60	..	Scotch- English	Kansas City School of Law
Eisenhower	1890	62	..	German	U.S. Military Academy
Kennedy	1917	44	46	Irish	Harvard
L. B. Johnson	1908	55	..	British	Southwest Texas State College

Eight Presidents (Washington, John Adams, Jefferson, Madison, Monroe, J. Q. Adams, Jackson and W. H. Harrison) were born British subjects.

Eight (Washington, Jefferson, Madison, Monroe, W. H. Harrison, Tyler, Taylor and Wilson) were Virginians by birth.

Eight (Washington, Jefferson, Madison, Monroe, Jackson, Grant, Cleveland and Wilson) served eight years.

Seven (Grant, Hayes, Garfield, Benjamin Harrison, McKinley, Taft and Harding) were Ohioans by birth.

Eight (W. H. Harrison, Taylor, Lincoln, Garfield, McKinley, Harding, Franklin D. Roosevelt and John F. Kennedy) died in office.

Eight (Tyler, Fillmore, Andrew Johnson, Arthur, T. Roosevelt, Coolidge, Truman and Lyndon B. Johnson) became President by succession.

Five (Jackson, W. H. Harrison, Tyler, Taylor and Buchanan) were veterans of the War of 1812.

Five (Grant, Hayes, Garfield, Benjamin Harrison and McKinley) were veterans of the Civil War.

Five (Tyler, Fillmore, Benjamin Harrison, T. Roosevelt and Wilson) were married twice.

Three (Washington, Monroe and Jackson) were veterans of the Revolutionary War.

Three (Taylor, Pierce and Grant) were veterans of the Mexican War.

Four (Lincoln, Garfield, McKinley and Kennedy) were assassinated.

Three (John Adams, Jefferson and Monroe) died on July 4.

Two (Jefferson and J. Q. Adams) were elected by the House of Representatives.

One (T. Roosevelt) was a veteran of the Spanish-American War.

One (Andrew Johnson) was impeached and escaped conviction by one vote.

One (Cleveland) was re-elected after a term had elapsed.

One (Washington) was unanimously elected and re-elected.

One (Monroe) missed unanimous re-election by one vote.

One (Buchanan) was a bachelor.

One (J. Q. Adams) died while a Representative in Congress.

One (Tyler) died while a member of the Confederate Congress.

One (Andrew Johnson) died while a member of the Senate.

One (Coolidge) was born on July 4.

Martin Van Buren was the first President born an American citizen.

William Henry Harrison was the oldest man elected President, served one month and delivered the longest Inaugural address, it being 8,500 words.

Theodore Roosevelt was the youngest man inaugurated.

One President (F. D. Roosevelt) was elected for four consecutive terms.

Dwight D. Eisenhower was a five-star General in the Army.

John F. Kennedy was a lieutenant J.G. in the Navy.

CONSTITUTION of the STATE OF NEW HAMPSHIRE

ESTABLISHED OCTOBER 31, 1783 TO TAKE EFFECT JUNE 2, 1784
AS SUBSEQUENTLY AMENDED AND IN FORCE
NOVEMBER, 1968*

PART FIRST —

BILL OF RIGHTS

Article

1. Equality of men; origin and object of government.
2. Natural rights.
3. Society, its organization and purposes.
4. Rights of conscience unalienable.
5. Religious freedom recognized.
6. Public worship of the Deity to be encouraged; right of electing religious teachers; free toleration; existing contracts not affected.
7. State sovereignty.
8. Accountability of magistrates and officers to the people.
9. No hereditary office or place.
10. Right of revolution.
11. Elections and elective franchise.
12. Protection and taxation reciprocal; private property for public use.

Article

13. Conscientiously scrupulous not compelled to bear arms.
14. Legal remedies to be free, complete and prompt.
15. Accused entitled to full and substantial statement of charge; not obliged to furnish evidence against himself; may produce proofs and be fully heard, etc.
16. No person to be again tried after an acquittal; trial by jury in capital cases.
17. Criminal trials in county, except in general insurrection.
18. Penalties to be proportioned to offenses; true design of punishment.
19. Searches and seizures regulated.
20. Trial by jury in civil causes; exceptions.
21. Only qualified persons to serve as jurors, and to be fully compensated.

*The annotations indicate the decisions of the supreme court.

All amendments are shown by notes at the bottom of the page indicating the year in which they took effect. The amendments of 1792, "so far as relates to the choice of the members of the legislature and the executive officers of the state, county treasurer and recorder of deeds," took effect on February 1, 1793, and all others on the first Wednesday of June, 1793.

The amendments of 1850 took effect September 16, 1852; those of 1876, August 1, 1877, October 1, 1878, and the first Wednesday of June, 1879, as indicated in the foot notes; those of 1889, April 2, 1889; those of 1902 on March 26, 1903; and those of 1912 on November 20, 1912. The amendment of 1938 was effective on November 28, 1938; those of 1942 on November 12, 1942; those of 1948 on November 22, 1948; those of 1950 on December 1, 1950; those of 1956 on November 23, 1956; those of 1960 on November 30, 1960; those of 1964 on November 13, 1964; those of 1966 on November 16, 1966: those of 1968 on November 15 and 27, 1968.

The numbering of the sections of Part II first appeared in the Revised Statutes of 1842. In 1889, when the tenth section of Part II was stricken out, all subsequent sections were renumbered, with the result of making much confusion in citations. In this copy the original numbers have been restored.

Article

22. Liberty of the press.
23. Retrospective laws prohibited.
24. Militia.
25. Standing armies.
26. Military, subject to civil power.
27. Quartering of soldiers.
28. Taxes to be levied only by the people or legislature.
29. Suspension of laws by legislature only.
30. Freedom of speech.
31. Meetings of legislature, for what purpose.
32. Rights of assembly, instruction and petition.
33. Excessive bail, fines, and punishments prohibited.
34. Martial law limited.
35. The judiciary; tenure of office.
36. Pensions.
37. Legislative, executive and judicial departments to be kept separate.
38. Social virtues inculcated.
39. Changes in town and city charters; referendum required.

PART SECOND —
FORM OF GOVERNMENT

1. Name of body politic.
2. Legislature, how constituted.
3. General court, when to meet and dissolve.
4. Power of general court to establish courts.
5. To make laws, elect officers, define their powers and duties, impose fines, and assess taxes; prohibited from authorizing towns to aid certain corporations.
- 5-a. Continuity of government in case of enemy attack.

Article

6. Valuation and taxation.
- 6-a. Diversion of certain revenues prohibited.
7. Members of legislature not to take fees or act as counsel.
8. Legislature to sit with open doors.

HOUSE OF
REPRESENTATIVES

9. Representatives elected biennially, ratio of representation; number not to be increased by dividing towns.
10. [Stricken out, 1889.]
11. Small towns representation by districts.
12. Biennial election of representatives in November.
13. Qualification of electors.
14. Representatives, how elected and qualifications of.
15. Compensation of the legislature.
16. Vacancies in house, how filled.
17. House to impeach before the senate.
18. Money bills to originate in house.
19. Adjournment.
20. Quorum, what constitutes.
21. Privileges of members of the legislature.
22. House to elect speaker and officers, settle rules of proceedings, and punish misconduct.
23. Senate and executive have like powers; imprisonment limited.
24. Journals and laws to be published; years and nays, and protests.

SENATE

25. Senate, how constituted; tenure of office.
26. Senatorial districts, how constituted.

Article

27. Election of senators.
28. Senators, how and by whom chosen; right of suffrage.
29. Qualifications of senators.
30. Inhabitants defined.
31. Inhabitants of unincorporated places; their rights, etc.
32. Biennial meetings, how warned, governed and conducted; return of votes.
33. Governor and council to count votes for senators and notify the persons elected.
34. Vacancies in senate, how filled.
35. Senate, judges of their own elections.
36. Adjournments limited except in impeachment cases.
37. Senate to elect their own officers; quorum.
38. Senate to try impeachments; mode of proceeding.
39. Judgment on impeachment limited.
40. Chief justice to preside on impeachment of governor.

EXECUTIVE POWER —
GOVERNOR

41. Title of governor.
42. Election of governor; return of votes; electors; if no choice, legislature to elect one of two highest candidates; qualifications for governor.
43. In cases of disagreement, governor to adjourn or prorogue legislature; if infectious distemper or other cause exists, may convene them elsewhere.
44. Veto of governor to bills, provisions as to.
45. Resolves to be treated like bills.

Article

46. Governor and council to nominate and appoint officers; nomination three days before appointment.
47. Governor and council have negative on each other.
48. Field officers to recommend, and governor to appoint, company officers.
49. President of Senate to act as governor when office vacant; speaker of the house to act when office of president of senate also vacant; exceptions.
50. Governor to prorogue or adjourn legislature and call extra sessions.
51. Power and duties of governor as commander-in-chief; limitation.
52. Pardoning power.
53. Militia officers, removal of.
54. Staff and non-commissioned officers, by whom appointed.
55. Division of militia into brigades, regiments, and companies.
56. Moneys drawn from treasury only by warrant of governor pursuant to law.
57. [Stricken out, 1950.]
58. Compensation of governor and council.
59. Salaries of judges.

COUNCIL

60. Councilors mode of election, etc.
61. Vacancies, how filled if no choice.
62. Occurring afterwards; new election; governor to convene; duties.
63. Impeachment of councilors.
64. Secretary to record proceedings of council.
65. Councilor districts provided for.

Article

66. Elections by legislature may be adjourned from day to day; order thereof.

SECRETARY, TREASURER, ETC.

67. Election of secretary and treasurer.
68. State records, where kept; duty of secretary.
69. Deputy-secretary.
70. Secretary to give bond.

COUNTY TREASURERS, ETC.

71. County treasurers, registers of probate, attorneys, sheriffs and registers of deeds elected.
72. Counties may be divided into districts for registering deeds.

JUDICIARY POWER

- 72-a. Supreme and Superior courts.
73. Tenure of office to be expressed in commissions; judge to hold office during good behavior, etc.; removable by address.
74. Judges to give opinions, when.
75. Justices of the peace commissioned for five years.
76. Divorces and probate appeals where tried.
77. Jurisdiction of justices in civil causes.
78. Judges and sheriffs, when disqualified by age.
79. Judges and justices not to act as counsel.
80. Jurisdiction and terms of probate courts.
81. Judges and registers of probate not to act as counsel.

CLERKS OF COURTS

Article

82. Clerks of courts, by whom appointed.

ENCOURAGEMENT OF LITERATURE, TRADE, ETC.

83. Encouragement of literature; control of corporations, monopolies and trusts.

OATHS AND SUBSCRIPTIONS, EXCLUSIONS FROM OFFICE, ETC.

84. Oaths of civil officers.
85. Before whom taken.
86. Form of commissions.
87. Form of writs.
88. Form of indictments, etc.
89. Suicides and deodands.
90. Existing laws to continue in force, if not repugnant to constitution.
91. Habeas corpus.
92. Enacting style of statutes.
93. Governor and judges prohibited from holding other offices.
94. Incompatibility of officers; only two offices of profit to be held at same time.
95. Incompatibility of certain offices.
96. Bribery and corruption disqualify for office.
97. [Stricken out, 1950.]
98. Constitution, when to take effect.
99. Revision of constitution provided for.
100. Question on revision to be taken every seven years.
101. Enrollment of constitution.

PART FIRST

BILL OF RIGHTS

Article 1st. [Equality of Men; Origin and Object of Government.] All men are born equally free and independent: Therefore, all government, of right, originates from the people, is founded in consent, and instituted for the general good.

Annotation — 53 NH 9, 65 NH 113, 86 NH 597, 89 NH 428, 96 NH 423, 102 NH 215, 105 NH 366.

[Art.] 2d. [Natural Rights.] All men have certain natural, essential, and inherent rights — among which are, the enjoying and defending life and liberty; acquiring, possessing, and protecting, property; and, in a word, of seeking and obtaining happiness.

NOTE. — The abbreviation “Art” was first inserted in this and following articles of the Bill of Rights in General Statutes, 1867.

Annotation — 53 NH 9, 53 NH 398, 54 NH 117, 54 NH 590, 60 NH 219, 67 NH 1, 71 NH 552, 72 NH 95, 73 NH 31, 75 NH 27, 77 NH 581, 87 NH 64, 87 NH 68, 94 NH 148, 102 NH 236.

[Art.] 3d. [Society, its Organization and Purposes.] When men enter into a state of society, they surrender up some of their natural rights to that society, in order to ensure the protection of others; and, without such an equivalent, the surrender is void.

Annotation — 53 NH 9, 60 NH 219, 71 NH 552, 89 NH 54, 97 NH 91, 105 NH 355.

[Art.] 4th. [Rights of Conscience Unalienable.] Among the natural rights, some are, in their very nature unalienable, because no equivalent can be given or received for them. Of this kind are the Rights of Conscience.

Annotation — 53 NH 9, 59 NH 219, 89 NH 54, 100 NH 436.

[Art.] 5th. [Religious Freedom Recognized.] Every individual has a natural and unalienable right to worship God according to the dictates of his own conscience, and reason; and no subject shall be hurt, molested, or restrained, in his person, liberty, or estate, for worshipping God in the manner and season most agreeable to the dictates of his own conscience; or for his religious profession, sentiments, or persuasion; provided he doth not disturb the public peace or disturb others in their religious worship.

Annotation — 53 NH 9, 58 NH 240, 59 NH 219, 64 NH 48, 68 NH 380, 76 NH 393, 89 NH 54, 91 NH 137, 97 NH 352, 99 NH 519, 100 NH 436.

[Art.] 6th. [Morality and Piety.] As morality and piety, rightly grounded on high principles, will give the best and greatest security to government, and will lay, in the hearts of men, the strongest obligations to due subjection; and as the knowledge of these is most likely to be propagated through a society, therefore, the several parishes, bodies corporate, or religious societies shall at all times have the right of electing their own teachers, and of contracting with them for their support or maintenance, or both. But no person shall ever be compelled to pay towards the support of the schools of any sect or denomination. And every person, denomination or sect shall be equally under the protection of the law; and no subordination of any one sect, denomination or persuasion to another shall ever be established.

NOTE. — This article amended 1968.

Annotation — 2 NH 20, 53 NH 9, 56 NH 508, 58 NH 170, 66 NH 207, 75 NH 420, 75 NH 560, 76 NH 393, 88 NH 394, 93 NH 301, 99 NH 519.

[Art.] 7th. [State Sovereignty.] The people of this state have the sole and exclusive right of governing themselves as a free, sovereign, and independent state; and do, and forever hereafter shall, exercise and enjoy every power, jurisdiction, and right, pertaining thereto, which is not, or may not hereafter be, by them expressly delegated to the United States of America in congress assembled.

Annotation — 66 NH 362, 90 NH 472, 105 NH 286.

[Art.] 8th. [Accountability of Magistrates and Officers.] All power residing originally in, and being derived from, the people, all the magistrates and officers of government are their substitutes and agents, and at all times accountable to them.

Annotation — 66 NH 362, 67 NH 1, 90 NH 472.

[Art.] 9th. [No Hereditary Office or Place.] No office or place, whatsoever, in government, shall be hereditary — the abilities and integrity requisite in all, not being transmissible to posterity or relations.

[Art.] 10th. [Right of Revolution.] Government being instituted for the common benefit, protection, and security, of the whole community, and not for the private interest or emolument of any one man, family, or class of men; therefore, whenever the ends of government are perverted, and public liberty manifestly endangered, and all other means of redress are ineffectual, the people may, and of right ought to reform the old, or establish a new government. The doctrine of nonresistance

against arbitrary power, and oppression, is absurd, slavish, and destructive of the good and happiness of mankind.

Annotation — 52 NH 581, 60 NH 219, 65 NH 113, 86 NH 597, 88 NH 484, 89 NH 314, 90 NH 472, 99 NH 33, 101 NH 527.

[Art.] 11th. [Elections and Elective Franchise.] All elections ought to be free, and every inhabitant of the state, having the proper qualifications, has equal right to elect, and be elected, into office; but no person shall have the right to vote or be eligible to office under the constitution of this state who shall not be able to read the constitution in the English language and to write; provided, however, that this provision shall not apply to any person prevented solely by a physical disability from complying with its requisitions, nor to any person who now has the right to vote; and provided further that no person shall have the right to vote, or be eligible to office under the constitution of this state who shall have been convicted of treason, bribery, or any wilful violation of the election laws of this state, or of the United States; but the supreme court may, on notice to the attorney-general restore the privileges of an elector to any person who may have forfeited them by conviction of such offenses. The general court shall have power to provide by law for voting by qualified voters who at the time of biennial or state elections, or of the primary elections therefor, or of city elections are absent from the city or town of which they are inhabitants, or who by reason of physical disability are unable to vote in person, in the choice of any officer or officers to be elected or upon any question submitted at such election. The right to vote shall not be denied to any person because of the non-payment of any tax.

NOTE. — First proviso inserted, 1903; second proviso inserted 1912. The last sentence was added in 1942 and amended in 1956, and 1968.

Annotation — 83 NH 589, 97 NH 452, 99 NH 540, 101 NH 420, 101 NH 429, 104 NH 100, 104 NH 108.

[Art.] 12th. [Protection and Taxation Reciprocal.] Every member of the community has a right to be protected by it, in the enjoyment of his life, liberty, and property; he is therefore bound to contribute his share in the expense of such protection, and to yield his personal service when necessary. But no part of a man's property shall be taken from him, or applied to public uses, without his own consent, or that of the representative body of the people. Nor are the inhabitants of this state controllable by any other laws than those to which they, or their representative body, have given their consent.

NOTE. — Amended 1964.

Annotation — 1 NH 111, 2 NH 22, 3 NH 524, 4 NH 565, 7 NH 35, 8 NH 398, 10 NH 369, 11 NH 19, 17 NH 47, 35 NH 134, 27 NH 183, 36 NH 404, 47 NH 444, 50 NH 591, 51 NH 504, 54 NH 590, 56 NH 386, 56 NH 514, 58 NH 108, 58 NH 538, 59 NH 164, 59 NH 260, 59 NH 480, 60 NH 219, 60 NH 342, 60 NH 522, 61 NH 624, 62 NH 66, 65 NH 113, 69 NH 1, 69 NH 443, 70 NH 344, 72 NH 93, 72 NH 305, 72 NH 531, 74 NH 89, 74 NH 517, 74 NH 552, 75 NH 258, 75 NH 513, 76 NH 588, 76 NH 609, 77 NH 63, 78 NH 387, 82 NH 153, 82 NH 154, 84 NH 1, 85 NH 562, 86 NH 597, 88 NH 63, 89 NH 40, 89 NH 54, 89 NH 428, 90 NH 347, 90 NH 472, 93 NH 354, 93 NH 448, 94 NH 148, 95 NH 291, 96 NH 337, 97 NH 497, 98 NH 211, 98 NH 305, 99 NH 33, 99 NH 161, 101 NH 154, 101 NH 441, 102 NH 280, 103 NH 268, 103 NH 281, 103 NH 325, 105 NH 317, 106 NH 180, 106 NH 202, 106 NH 237, 106 NH 330, 107 NH 89, 108 NH 18.

[Art.] 13th. [Conscientious Objectors not Compelled to Bear Arms.] No person, who is conscientiously scrupulous about the lawfulness of bearing arms, shall be compelled thereto.

NOTE. — Amended 1964.

Annotation — Smith NH 1.

[Art.] 14th. [Legal Remedies to be Free, Complete, and Prompt.] Every subject of this state is entitled to a certain remedy, by having recourse to the laws, for all injuries he may receive in his person, property, or character; to obtain right and justice freely, without being obliged to purchase it; completely, and without any denial; promptly, and without delay; conformably to the laws.

Annotation — 25 NH 537, 61 NH 607, 65 NH 113, 77 NH 307, 86 NH 597, 97 NH 239, 98 NH 517, 104 NH 33, 106 NH 314.

[Art.] 15th. [Right of Accused.] No subject shall be held to answer for any crime, or offense, until the same is fully and plainly, substantially and formally, described to him; or be compelled to accuse or furnish evidence against himself. And every subject shall have a right to produce all proofs that may be favorable to himself; to meet the witnesses against him face to face, and to be fully heard in his defense, by himself, and counsel. And no subject shall be arrested, imprisoned, despoiled, or deprived of his property, immunities, or privileges, put out of the protection of the law, exiled or deprived of his life, liberty, or estate, but by the judgment of his peers, or the law of the land. Every person held to answer in any crime or offense punishable by deprivation of liberty shall have the right to counsel at the expense of the state if need is shown; this right he is at liberty to waive, but only after the matter has been thoroughly explained by the court.

NOTE. — This article amended 1966.

Annotation — 1 NH 53, 1 NH 111, 1 NH 139, 36 NH 64, 48 NH 57, 48 NH 398, 52 NH 459, 55 NH 179, 58 NH 314, 63 NH 406, 64 NH 440, 64 NH 491, 66 NH 577, 66 NH 629, 67 NH 274, 68 NH 495, 69 NH 511, 73 NH 226, 73 NH 543, 75 NH 513, 76 NH 309, 78 NH 220, 80 NH 533, 83 NH 467, 84 NH 140, 88 NH 500, 89 NH 134, 90 NH 395, 92 NH 308, 93 NH 169, 94 NH 62, 94 NH 123, 94 NH 328,

94 NH 387, 95 NH 97, 95 NH 108, 96 NH 99, 96 NH 202, 96 NH 370, 97 NH 141, 97 NH 162, 97 NH 190, 97 NH 239, 98 NH 418, 98 NH 477, 98 NH 517, 99 NH 33, 100 NH 163, 101 NH 11, 101 NH 62, 101 NH 164, 101 NH 171, 101 NH 429, 102 NH 3, 102 NH 224, 103 NH 1, 103 NH 79, 104 NH 526, 105 NH 123, 105 NH 159, 105 NH 178, 105 NH 184, 105 NH 415, 106 NH 121, 106 NH 228, 106 NH 545.

[Art.] 16th. [Former Jeopardy; Jury Trial in Capital Cases.] No subject shall be liable to be tried, after an acquittal, for the same crime or offense. Nor shall the legislature make any law that shall subject any person to a capital punishment, (excepting for the government of the army and navy, and the militia in actual service) without trial by jury.

Annotation — 67 NH 274, 80 NH 394, 98 NH 149, 98 NH 382, 103 NH 32, 105 NH 260.

[Art.] 17th. [Venue of Criminal Prosecutions.] In criminal prosecutions, the trial of facts, in the vicinity where they happened, is so essential to the security of the life, liberty, and estate, of the citizen, that no crime or offense ought to be tried in any other county than that in which it is committed; — except in cases of general insurrection in any particular county, when it shall appear to the judges of the superior court, that an impartial trial cannot be had in the county where the offense may be committed, and upon their report, the legislature shall think proper to direct the trial in the nearest county in which an impartial trial can be obtained.

NOTE. — “Legislature” was substituted for “assembly,” 1793.

Annotation — 20 NH 250, 56 NH 175, 61 NH 423, 66 NH 488, 77 NH 287.

[Art.] 18th. [Penalties to be Proportioned to Offenses; True Design of Punishment.] All penalties ought to be proportioned to the nature of the offense. No wise legislature will affix the same punishment to the crimes of theft, forgery, and the like, which they do to those of murder and treason. Where the same undistinguishing severity is exerted against all offenses, the people are led to forget the real distinction in the crimes themselves, and to commit the most flagrant with as little compunction as they do the lightest offenses. For the same reason a multitude of sanguinary laws is both impolitic and unjust. The true design of all punishments being to reform, not to exterminate mankind.

NOTE. — The words “those of” following the word “do” in the third sentence, stricken out, 1793.

The word “offenses” in the third sentence was substituted for “dye,” 1793.

Annotation — 80 NH 1.

[Art.] 19th. [Searches and Seizures Regulated.] Every subject hath a right to be secure from all unreasonable searches and seizures of his

person, his houses, his papers, and all his possessions. Therefore, all warrants to search suspected places, or arrest a person for examination or trial in prosecutions for criminal matters, are contrary to this right, if the cause or foundation of them be not previously supported by oath or affirmation; and if the order, in a warrant to a civil officer, to make search in suspected places, or to arrest one or more suspected persons or to seize their property, be not accompanied with a special designation of the persons or objects of search, arrest, or seizure; and no warrant ought to be issued; but in cases, and with the formalities, prescribed by law.

NOTE. — This article was substituted for original Article 19, 1793.

Annotation — 1 NH 139, 25 NH 537, 36 NH 64, 47 NH 544, 66 NH 176, 68 NH 47, 71 NH 96, 73 NH 543, 88 NH 500, 89 NH 54, 89 NH 442, 96 NH 463, 97 NH 282, 98 NH 517, 100 NH 267, 100 NH 436, 101 NH 136, 106 NH 186, 106 NH 219, 106 NH 500.

[Art.] 20th. [Jury Trial in Civil Causes.] In all controversies concerning property — and in all suits between two or more persons, except in cases in which it has been heretofore otherwise used and practiced, and except in cases in which the value in controversy does not exceed five hundred dollars, and title of real estate is not concerned the parties have a right to a trial by jury and this method of procedure shall be held sacred, unless, in cases arising on the high seas and such as relates to mariners' wages the legislature shall think it necessary hereafter to alter it.

NOTE. — Amended in 1960.

Annotation — 2 NH 422, 9 NH 336, 11 NH 19, 18 NH 389, 18 NH 415, 19 NH 362, 25 NH 537, 26 NH 110, 35 NH 134, 41 NH 550, 48 NH 57, 51 NH 455, 55 NH 179, 56 NH 512, 57 NH 55, 57 NH 110, 57 NH 146, 57 NH 334, 58 NH 60, 58 NH 182, 58 NH 425, 59 NH 350, 59 NH 561, 62 NH 231, 65 NH 201, 68 NH 486, 68 NH 495, 77 NH 307, 85 NH 147, 87 NH 49, 89 NH 514, 92 NH 414, 94 NH 185, 94 NH 338, 94 NH 496, 95 NH 275, 96 NH 240, 96 NH 296, 96 NH 370, 99 NH 134, 99 NH 143, 101 NH 59, 102 NH 300, 103 NH 330, 106 NH 273, 106 NH 478, 107 NH 267.

[Art.] 21st. [Jurors; Compensation.] In order to reap the fullest advantage of the inestimable privilege of the trial by jury, great care ought to be taken, that none but qualified persons should be appointed to serve; and such ought to be fully compensated for their travel, time, and attendance.

NOTE. — The word "be", in the phrase "be fully compensated," was not in the engrossed copy of 1793.

Annotation — 80 NH 319.

[Art.] 22d. [Free Speech; Liberty of the Press.] Free speech and liberty of the press are essential to the security of freedom in a state: They ought, therefore, to be inviolably preserved.

NOTE. — Amended 1968.

Annotation — 91 NH 137, 94 NH 148, 102 NH 75.

[Art.] 23rd. [Retrospective Laws Prohibited.] Retrospective laws are highly injurious, oppressive, and unjust. No such laws, therefore, should be made, either for the decision of civil causes, or the punishment of offenses.

Annotation — 1 NH 199, 3 NH 473, 3 NH 524, 4 NH 16, 4 NH 285, 10 NH 380, 13 NH 536, 18 NH 547, 23 NH 376, 24 NH 344, 27 NH 289, 32 NH 410, 39 NH 304, 39 NH 505, 51 NH 376, 51 NH 559, 53 NH 576, 54 NH 167, 56 NH 466, 64 NH 295, 64 NH 407, 65 NH 37, 65 NH 126, 68 NH 59, 70 NH 23, 79 NH 437, 80 NH 292, 80 NH 462, 85 NH 444, 88 NH 13, 89 NH 442, 93 NH 257, 96 NH 367, 101 NH 515, 102 NH 84, 103 NH 284, 104 NH 255.

[Art.] 24th. [Militia.] A well regulated militia is the proper, natural, and sure defense, of a state.

[Art.] 25th. [Standing Armies.] Standing armies are dangerous to liberty, and ought not to be raised, or kept up, without the consent of the legislature.

[Art.] 26th. [Military Subject to Civil Power.] In all cases, and at all times, the military ought to be under strict subordination to, and governed by, the civil power.

Annotation — 102 NH 75.

[Art.] 27th. [Quartering of Soldiers.] No soldiers in time of peace, shall be quartered in any house, without the consent of the owner; and in time of war, such quarters ought not to be made but by the civil magistrate, in a manner ordained by the legislature.

[Art.] 28th. [Taxes, by Whom Levied.] No subsidy, charge, tax, impost, or duty, shall be established, fixed, laid, or levied, under any pretext whatsoever, without the consent of the people, or their representatives in the legislature, or authority derived from that body.

Annotation — 13 NH 536, 14 NH 85, 60 NH 219, 74 NH 517, 76 NH 609, 96 NH 337, 99 NH 424, 100 NH 212, 101 NH 154.

[Art.] 29th. [Suspension of Laws by Legislature Only.] The power of suspending the laws, or the execution of them, ought never to be exercised but by the legislature, or by authority derived therefrom, to be exercised in such particular cases only as the legislature shall expressly provide for.

[Art.] 30th. [Freedom of Speech.] The freedom of deliberation, speech, and debate, in either house of the legislature, is so essential to the

rights of the people, that it cannot be the foundation of any action, complaint, or prosecution, in any other court or place whatsoever.

Annotation — 91 NH 137, 91 NH 310, 97 NH 91, 97 NH 352, 99 NH 33.

[Art.] 31st. [Meetings of Legislature, for What Purposes.] The legislature shall assemble for the redress of public grievances and for making such laws as the public good may require.

NOTE. — Substituted for original Article 31, 1793.

Annotation — 91 NH 137.

[Art.] 32d. [Rights of Assembly, Instruction, and Petition.] The people have a right, in an orderly and peaceable manner, to assemble and consult upon the common good, give instructions to their representatives, and to request of the legislative body, by way of petition or remonstrance, redress of the wrongs done them, and of the grievances they suffer.

Annotation — 71 NH 468, 97 NH 352, 105 NH 38.

[Art.] 33rd. [Excessive Bail, Fines, and Punishments Prohibited.] No magistrate, or court of law, shall demand excessive bail or sureties, impose excessive fines, or inflict cruel or unusual punishments.

Annotation — 1 NH 374, 25 NH 537, 99 NH 33, 100 NH 436.

[Art.] 34th. [Martial Law Limited.] No person can, in any case, be subjected to law martial, or to any pains or penalties by virtue of that law, except those employed in the army or navy, and except the militia in actual service, but by authority of the legislature.

[Art.] 35th. [The Judiciary; Tenure of Office, etc.] It is essential to the preservation of the rights of every individual, his life, liberty, property, and character, that there be an impartial interpretation of the laws, and administration of justice. It is the right of every citizen to be tried by judges as impartial as the lot of humanity will admit. It is therefore not only the best policy, but for the security of the rights of the people, that the judges of the supreme judicial court should hold their offices so long as they behave well; subject, however, to such limitations, on account of age, as may be provided by the constitution of the state; and that they should have honorable salaries, ascertained and established by standing laws.

NOTE. — Substituted for original Article 35, 1793.

Annotation — 45 NH 52, 62 NH 77, 63 NH 574, 66 NH 488, 73 NH 271, 75 NH 613, 76 NH 597, 80 NH 319, 89 NH 253, 105 NH 177, 106 NH 252, 107 NH 335.

[Art.] 36th. [Pensions.] Economy being a most essential virtue in all

states, especially in a young one, no pension shall be granted, but in consideration of actual services; and such pensions ought to be granted with great caution, by the legislature, and never for more than one year at a time.

Annotation — 78 NH 617, 85 NH 562, 88 NH 500, 88 NH 511, 91 NH 442, 98 NH 305, 102 NH 75, 102 NH 123.

[Art.] 37th. [Separation of Powers.] In the government of this state, the three essential powers thereof, to wit, the legislative, executive, and judicial, ought to be kept as separate from, and independent of, each other, as the nature of a free government will admit, or as is consistent with that chain of connection that binds the whole fabric of the constitution in one indissoluble bond of union and amity.

Annotation — 1 NH 199, 52 NH 387, 63 NH 574, 72 NH 539, 74 NH 606, 80 NH 292, 85 NH 562, 86 NH 597, 87 NH 492, 88 NH 296, 92 NH 199, 93 NH 40, 101 NH 11, 101 NH 171, 101 NH 531, 102 NH 195, 102 NH 215, 103 NH 214, 104 NH 255, 105 NH 34, 106 NH 273, 106 NH 314, 107 NH 218.

[Art.] 38th. [Social Virtues Inculcated.] A frequent recurrence to the fundamental principles of the constitution, and a constant adherence to justice, moderation, temperance, industry, frugality, and all the social virtues, are indispensably necessary to preserve the blessings of liberty and good government; the people ought, therefore, to have a particular regard to all those principles in the choice of their officers and representatives, and they have a right to require of their law-givers and magistrates, an exact and constant observance of them, in the formation and execution of the laws necessary for the good administration of government.

Annotation — 58 NH 623, 60 NH 219, 67 NH 1, 90 NH 472.

[Art.] 39th. [Changes in Town and City Charters, Referendum Required.] No law changing the charter or form of government of a particular city or town shall be enacted by the legislature except to become effective upon the approval of the voters of such city or town upon a referendum to be provided for in said law.

The legislature may by general law authorize cities and towns to adopt or amend their charters or forms of government in any way which is not in conflict with general law, provided that such charters or amendments shall become effective only upon the approval of the voters of each such city or town on a referendum.

NOTE. — This article inserted 1966.

PART SECOND

FORM OF GOVERNMENT

Article 1st. [Name of Body Politic.] The people inhabiting the territory formerly called the province of New Hampshire, do hereby solemnly and mutually agree with each other, to form themselves into a free, sovereign and independent body-politic, or state, by the name of **THE STATE OF NEW HAMPSHIRE.**

NOTE. — The numbers of these articles were first inserted in Revised Statutes, 1842; "Art.," in General Statutes, 1867.

Annotation — 88 NH 394, 90 NH 472, 95 NH 217.

GENERAL COURT

[Art.] **2d.** [Legislature, How Constituted.] The supreme legislative power, within this state, shall be vested in the senate and house of representatives, each of which shall have a negative on the other.

Annotation — 4 NH 565, 58 NH 538, 61 NH 264, 63 NH 625, 66 NH 629, 67 NH 1, 67 NH 274, 74 NH 517, 76 NH 588, 76 NH 612, 78 NH 617, 85 NH 494, 88 NH 296, 89 NH 126, 89 NH 346, 89 NH 428, 89 NH 442, 92 NH 136, 92 NH 164, 92 NH 199, 92 NH 473, 93 NH 74, 94 NH 123, 94 NH 156, 94 NH 501, 94 NH 510, 95 NH 291, 96 NH 30, 96 NH 50, 96 NH 517, 97 NH 533, 102 NH 80, 102 NH 215, 103 NH 268, 103 NH 512, 105 NH 34, 105 NH 38, 105 NH 304, 105 NH 487.

[Art.] **3d.** [General Court, When to Meet and Dissolve.] The senate and house shall assemble annually on the first Wednesday in January and at such other times as they may judge necessary; and shall dissolve and be dissolved, seven days next preceding the first Wednesday of January in the odd numbered years and shall be styled **THE GENERAL COURT OF NEW HAMPSHIRE.**

NOTE. — "Biennially" substituted for "every year," 1877; and "January" substituted for "June," 1889.

Annotation — 88 NH 495, 93 NH 474, 96 NH 517, 101 NH 536, 107 NH 495. Amended in 1966.

[Art.] **4th.** [Power of General Court to Establish Courts.] The general court (except as otherwise provided by Article 72-a of Part 2) shall forever have full power and authority to erect and constitute judicatories and courts of record, or other courts, to be holden, in the name of the state, for the hearing, trying, and determining, all manner of crimes, offenses, pleas, processes, plaints, action, causes, matters and

things whatsoever arising or happening within this state, or between or concerning persons inhabiting or residing, or brought, within the same, whether the same be criminal or civil, or whether the crimes be capital, or not capital, and whether the said pleas be real, personal or mixed, and for the awarding and issuing execution thereon. To which courts and judicatories, are hereby given and granted, full power and authority, from time to time, to administer oaths or affirmations, for the better discovery of truth in any matter in controversy, or depending before them.

NOTE. — This article amended in 1966.

Annotation — 67 NH 274, 68 NH 495, 80 NH 420, 80 NH 447, 93 NH 40.

[Art.] 5th. [Power to Make Laws, Elect Officers, Define Their Powers and Duties, Impose Fines and Assess Taxes; Prohibited from Authorizing Towns to Aid Certain Corporations.] And further, full power and authority are hereby given and granted to the said general court, from time to time, to make, ordain, and establish, all manner of wholesome and reasonable orders, laws, statutes, ordinances, directions, and instructions, either with penalties, or without, so as the same be not repugnant or contrary to this constitution, as they may judge for the benefit and welfare of this state, and for the governing and ordering thereof, and of the subjects of the same, for the necessary support and defense of the government thereof, and to name and settle biennially, or provide by fixed laws for the naming and settling, all civil officers within this state, such officers excepted, the election and appointment of whom are hereafter in this form of government otherwise provided for; and to set forth the several duties, powers, and limits, of the several civil and military officers of this state, and the forms of such oaths or affirmations as shall be respectively administered unto them, for the execution of their several offices and places, so as the same be not repugnant or contrary to this constitution; and also to impose fines, mulcts, imprisonments, and other punishments; and to impose and levy proportional and reasonable assessments, rates, and taxes, upon all the inhabitants of, and residents within, the said state; and upon all estates within the same; to be issued and disposed of by warrant, under the hand of the governor of this state for the time being, with the advice and consent of the council, for the public service, in the necessary defense and support of the government of this state, and the protection and preservation of the subjects thereof, according to such acts as are, or shall be, in force within the same; *provided* that the

general court shall not authorize any town to loan or give its money or credit directly or indirectly for the benefit of any corporation having for its object a dividend of profits or in any way aid the same by taking its stock or bonds. For the purpose of encouraging conservation of the forest resources of the state, the general court may provide for special assessments, rates and taxes on growing wood and timber.

NOTE. — “Biennially” substituted for “annually,” 1877; “governor” substituted for “president,” 1793.

The proviso against aid to profit-seeking corporations was inserted, 1877; and the authorization of special taxes on growing wood and timber was inserted, 1942.

Annotation — 1 NH 53, 4 NH 565, 13 NH 536, 15 NH 83, 28 NH 176, 30 NH 279, 38 NH 426, 42 NH 373, 46 NH 415, 48 NH 57, 53 NH 9, 56 NH 514, 60 NH 219, 60 NH 342, 61 NH 264, 61 NH 624, 64 NH 402, 65 NH 42, 67 NH 274, 68 NH 469, 69 NH 1, 69 NH 443, 70 NH 40, 70 NH 336, 70 NH 413, 71 NH 552, 72 NH 93, 72 NH 305, 73 NH 31, 73 NH 618, 74 NH 89, 74 NH 476, 74 NH 517, 75 NH 624, 76 NH 588, 76 NH 609, 77 NH 200, 77 NH 451, 79 NH 437, 80 NH 447, 81 NH 566, 82 NH 561, 83 NH 253, 84 NH 1, 85 NH 562, 87 NH 64, 87 NH 465, 88 NH 63, 88 NH 484, 89 NH 483, 90 NH 347, 91 NH 16, 91 NH 137, 92 NH 199, 94 NH 501, 94 NH 515, 95 NH 537, 95 NH 548, 96 NH 337, 96 NH 377, 96 NH 517, 97 NH 533, 98 NH 193, 98 NH 446, 99 NH 73, 99 NH 161, 99 NH 512, 99 NH 517, 99 NH 528, 99 NH 532, 101 NH 92, 101 NH 154, 101 NH 527, 101 NH 539, 101 NH 549, 102 NH 106, 102 NH 189, 102 NH 195, 102 NH 215, 102 NH 240, 103 NH 258, 103 NH 262, 103 NH 264, 103 NH 268, 103 NH 281, 103 NH 284, 103 NH 325, 106 NH 180, 106 NH 202, 106 NH 237, 106 NH 330, 107 NH 89, 107 NH 209.

[Art.] 5-A. [Continuity of Government in Case of Enemy Attack.] Notwithstanding any general or special provision of this constitution, the general court, in order to insure continuity of state and local government operations in periods of emergency resulting from disasters caused by enemy attack, shall have the power and the immediate duty to provide for prompt and temporary succession to the powers and duties of public offices, of whatever nature and whether filled by election or appointment, the incumbents of which may become unavailable for carrying on the powers and duties of such offices, and to adopt such other measures as may be necessary and proper for insuring the continuity of governmental operations including but not limited to the financing thereof. In the exercise of the powers hereby conferred the general court shall in all respects conform to the requirements of this constitution except to the extent that in the judgment of the general court so to do would be impracticable or would admit of undue delay.

NOTE. — Inserted in 1960.

[Art.] 5-B. [Power to Provide for Tax Valuations Based on Use.] The general court may provide for the assessment of any class of real estate at valuations based upon the current use thereof.

NOTE. — Inserted in 1968.

[Art.] 6th. [Valuation and Taxation.] The public charges of government, or any part thereof, may be raised by taxation, upon polls, estates, and other classes of property, including franchises and property when passing by will or inheritance; and there shall be a valuation of the estates within the state taken anew once in every five years, at least, and as much oftener as the general court shall order.

NOTE. — Substituted for original Article 6, 1903.

Annotation — 4 NH 565, 8 NH 573, 58 NH 538, 60 NH 342, 69 NH 1, 70 NH 336, 74 NH 89, 74 NH 517, 76 NH 588, 76 NH 609, 77 NH 451, 77 NH 611, 81 NH 341, 81 NH 552, 82 NH 126, 82 NH 561, 84 NH 559, 85 NH 562, 88 NH 500, 91 NH 115, 94 NH 506, 95 NH 537, 95 NH 543, 95 NH 555, 96 NH 337, 97 NH 533, 97 NH 543, 98 NH 519, 99 NH 512, 99 NH 515, 99 NH 525, 101 NH 154, 101 NH 518, 101 NH 549, 106 NH 180, 106 NH 202, 106 NH 237.

[Art.] 6-a. [Use of Certain Revenues Restricted to Highways.] All revenue in excess of the necessary cost of collection and administration accruing to the state from registration fees, operators' licenses, gasoline road tolls or any other special charges or taxes with respect to the operation of motor vehicles or the sale or consumption of motor vehicle fuels shall be appropriated and used exclusively for the construction, reconstruction and maintenance of public highways within this state, including the supervision of traffic thereon and payment of the interest and principal of obligations incurred for said purposes; and no part of such revenues shall, by transfer of funds or otherwise, be diverted to any other purpose whatsoever.

NOTE. — This article inserted, 1938.

Annotation — 94 NH 501, 101 NH 527, 103 NH 238.

[Art.] 7th. [Members of Legislature Not to Take Fees or Act as Counsel.] No member of the general court shall take fees, be of counsel, or act as advocate, in any cause before either branch of the legislature; and upon due proof thereof, such member shall forfeit his seat in the legislature.

NOTE. — This article inserted, 1793.

[Art.] 8th. [Open Sessions of Legislature.] The doors of the galleries, of each house of the legislature, shall be kept open to all persons who behave decently, except when the welfare of the state, in the opinion of either branch, shall require secrecy.

NOTE. — This article inserted, 1793.

HOUSE OF REPRESENTATIVES

NOTE. — Provisions under this head followed those under head "Senate" prior to 1793.

[Art.] 9th. [Representatives Elected Every Second Year; Apportionment of Representatives.] There shall be in the legislature of this state a house of representatives, biennially elected and founded on principles of equality, and representation therein shall be as equal as circumstances will admit. The whole number of representatives to be chosen from the towns, wards, places, and representative districts thereof established hereunder, shall be not less than three hundred seventy-five or more than four hundred. As soon as possible after the convening of the next regular session of the legislature, and at the session in 1971, and every ten years thereafter, the legislature shall make an apportionment of representatives according to the last general census of the inhabitants of the state taken by authority of the United States or of this state. In making such apportionment, no town, ward or place shall be divided nor the boundaries thereof altered.

NOTE. — Original article amended 1877 and new article inserted 1942 and amended 1964.

Annotation — 76 NH 586, 80 NH 447, 101 NH 523, 104 NH 100, 104 NH 108, 105 NH 125, 106 NH 233.

[Art.] 9-a. [Legislative Adjustments of Census with Reference to Non-Residents.] The general court shall have the power to provide by statute for making suitable adjustments to the general census of the inhabitants of the state taken by the authority of the United States or of this state on account of non-residents temporarily residing in this state.

NOTE. — This article inserted 1960.

[Art.] 10th. [Representation of Small Towns.]

NOTE. — Stricken out, 1889. Subject covered by next article.

[Art.] 11th. [Small Towns; Representation by Districts.] When any town, ward, or unincorporated place, according to the last federal decennial census, has less than the number of inhabitants necessary to entitle it to one representative, the legislature shall form those towns, wards, or unincorporated places into representative districts which contain a sufficient number of inhabitants to entitle each district so formed to one or more representatives for the entire district. In forming the districts, the boundaries of towns, wards and unincorporated places shall be preserved and the towns, wards and unincorporated

places forming one district shall be reasonably proximate to one another. The legislature shall form the representative districts at its next session after approval of this article by the voters of the state, and thereafter at the regular session following every decennial federal census.

NOTE. — Original number of article restored.

Original article amended 1877 and 1889. New article inserted 1942, amended 1964.
Annotation — 101 NH 523.

[Art.] 12th. [Biennial Election of Representatives in November.] The members of the house of representatives shall be chosen biennially, in the month of November, and shall be the second branch of the legislature.

NOTE. — “Biennially” substituted for “annually,” 1877; and “November” substituted for “March,” 1877.

Annotation — 73 NH 618, 76 NH 99, 76 NH 586.

[Art.] 13th. [Qualifications of Electors.] All persons, qualified to vote in the election of senators, shall be entitled to vote, within the district where they dwell, in the choice of representatives.

NOTE. — The phrase “town, district, parish or place” was shortened to “district” in the engrossed copy of 1793, apparently without authority.

Annotation — 73 NH 618, 76 NH 586.

[Art.] 14th. [Representatives, How Elected, Qualifications of.] Every member of the house of representatives shall be chosen by ballot; and, for two years, at least, next preceding his election shall have been an inhabitant of this state; shall be, at the time of his election, an inhabitant of the town, ward, place, or district he may be chosen to represent and shall cease to represent such town, ward, place, or district immediately on his ceasing to be qualified as aforesaid.

NOTE. — The former requirement that each member “shall have an estate within the town, parish or place which he may be chosen to represent of the value of one hundred pounds, one half of which to be a freehold whereof he is seized in his own right”, was stricken out, 1852; and a requirement that each member “shall be of the Protestant religion” was stricken out, 1877.

NOTE. — Amended in 1958 and 1964.

Annotation — 71 NH 480, 73 NH 618, 76 NH 586.

[Art.] 15th. [Compensation of the Legislature.] The presiding officers of both houses of the legislature, shall severally receive out of the state

treasury as compensation in full for their services for the term elected the sum of two hundred and fifty dollars, and all other members thereof, seasonably attending and not departing without license, the sum of two hundred dollars for the biennium and each member shall receive mileage for actual daily attendance on not more than ninety legislative days in any biennium; provided, however, that when a special session shall be called by the governor or by two-thirds vote of the then qualified members of each branch of the general court, such officers and members shall receive for attendance an additional compensation of three dollars per day for a period not exceeding fifteen days and the usual mileage.

Nothing herein shall prevent the payment of additional mileage to members attending committee meetings or on other legislative business on non-legislative days.

NOTE. — Section 1 of Amendment 26 of 1793, [which was substituted for original Article 6 under “House of Representatives”] stricken out and above inserted, 1889.

NOTE. — This article amended 1960, 1966.

Annotation — 95 NH 533, 95 NH 552, 103 NH 333, 103 NH 397, 103 NH 402.

[Art.] 16th. [Vacancies in House, How Filled.] All intermediate vacancies, in the house of representatives may be filled up, from time to time, in the same manner as biennial elections are made.

NOTE. — “Biennial” substituted for “annual,” 1877.

Annotation — 76 NH 586.

[Art.] 17th. [House to Impeach Before the Senate.] The house of representatives shall be the grand inquest of the state; and all impeachments made by them, shall be heard and tried by the senate.

[Art.] 18th. [Money Bills to Originate in House.] All money bills shall originate in the house of representatives; but the senate may propose, or concur with, amendments, as on other bills.

Annotation — 70 NH 642, 102 NH 80.

[Art.] 19th. [Adjournment.] The house of representatives shall have the power to adjourn themselves.

NOTE. — “Five” substituted for “two,” 1948. Amended 1966.

Annotation — 76 NH 601, 101 NH 536.

[Art.] 20th. [Quorum, What Constitutes.] A majority of the members of the house of representatives shall be a quorum for doing business; But when less than two-thirds of the representatives elected shall be present, the assent of two-thirds of those members shall be necessary to render their acts and proceedings valid.

Annotation — 77 NH 190.

[Art.] 21st. [Privileges of Members of Legislature.] No member of the house of representatives, or senate shall be arrested, or held to bail, on mesne process, during his going to, returning from, or attendance upon, the court.

[Art.] 22d. [House to Elect Speaker and Officers, Settle Rules of Proceedings, and Punish Misconduct.] The house of representatives shall choose their own speaker, appoint their own officers, and settle the rules of proceedings in their own house; and shall be judge of the returns, elections, and qualifications, of its members, as pointed out in this constitution. They shall have authority to punish, by imprisonment, every person who shall be guilty of disrespect to the house, in its presence, by any disorderly and contemptuous behavior, or by threatening, or illtreating, any of its members; or by obstructing its deliberations; every person guilty of a breach of its privileges, in making arrests for debt, or by assaulting any member during his attendance at any session; in assaulting or disturbing any one of its officers in the execution of any order or procedure of the house; in assaulting any witness, or other person, ordered to attend, by and during his attendance of the house; or in rescuing any person arrested by order of the house, knowing them to be such.

NOTE. — The phrase “and shall be judge of the returns, elections, and qualifications of its members, as pointed out in constitution” was inserted, 1793.

Annotation — 63 NH 625, 66 NH 382, 68 NH 54, 69 NH 130, 94 NH 236, 102 NH 80, 102 NH 320.

[Art.] 23rd. [Senate and Executive Have Like Powers; Imprisonment Limited.] The senate, governor and council, shall have the same powers in like cases; *provided*, that no imprisonment by either, for any offense, exceeds ten days.

NOTE. — The word “governor” was substituted for “president,” 1793.

Annotation — 102 NH 80.

[Art.] 24th. [Journals and Laws to be Published; Yeas and Nays; and Protests.] The journals of the proceedings, and all public acts of both houses, of the legislature, shall be printed and published immediately

after every adjournment or prorogation; and upon motion made by any one member, duly seconded, the yeas and nays, upon any question, shall be entered, on the journal: And any member of the senate, or house of representatives, shall have a right, on motion made at the time for that purpose to have his protest, or dissent, with the reasons, against any vote, resolve, or bill passed, entered on the journal.

NOTE. — This article amended in 1966.

Annotation — 35 NH 579, 52 NH 622, 96 NH 517, 102 NH 230, 103 NH 402.

SENATE

NOTE. — Entire provisions relating to senate stricken out and these provisions substituted, 1793.

[Art.] 25th. [Senate, How Constituted; Tenure of Office.] The senate shall consist of twenty-four members, who shall hold their office for two years from the first Wednesday of January next ensuing their election.

NOTE. — "Twenty-four" substituted for "twelve," 1877, "two years" substituted for "one year," 1877; and "January" substituted for "June," 1889.

[Art.] 26th. [Senatorial Districts, How Constituted.] And that the state may be equally represented in the senate, the legislature shall divide the state into single-member districts, as nearly equal as may be in population, each consisting of contiguous towns, city wards and unincorporated places, without dividing any town, city ward or unincorporated place. The legislature shall form the single-member districts at its next session after approval of this article by the voters of the state and thereafter at the regular session following each decennial federal census.

NOTE. — This article amended 1964.

Annotation — 101 NH 518, 104 NH 243.

[Art.] 27th. [Election of Senators.] The freeholders and other inhabitants of each district, qualified as in this constitution is provided, shall biennially give in their votes for a senator, at some meeting holden in the month of November.

NOTE. — "Biennial" and "biennially" substituted for "annual" and "annually," 1877, and "November" substituted for "March," 1877.

Annotation — 44 NH 633, 76 NH 99, 77 NH 433, 80 NH 447.

[Art.] 28th. [Senators, How and by Whom Chosen; Right of Suffrage.] The senate shall be the first branch of the legislature; and the senators shall be chosen in the following manner, viz.; Every inhabitant of each town, and ward and places unincorporated, in this state, of twenty-one years of age and upwards, excepting paupers, and persons excused from paying taxes at their own request, shall have a right, at the biennial or other meetings of the inhabitants of said towns and wards, to be

duly warned and holden biennially forever in the month of November, to vote in the town or ward wherein he dwells, for the senator in the district whereof he is a member.

NOTE. — “Biennial” and “biennially” substituted for “annual” and “annually,” Annotation — 44 NH 398, 47 NH 277, 62 NH 70, 80 NH 447, 83 NH 589. 1877, and “November” substituted for “March,” 1877. Amended in 1958.

[Art.] 29th. [Qualifications of Senators.] *Provided nevertheless*, that no person shall be capable of being elected a senator, who is not of the age of thirty years, and who shall not have been an inhabitant of this state for seven years immediately preceding his election, and at the time thereof he shall be an inhabitant of the district for which he shall be chosen.

NOTE. — A former requirement that each senator shall be “of the Protestant religion” was stricken out, 1877; and a requirement that each be “seized of a freehold estate in his own right of the value of two hundred pounds, lying within this state,” was stricken out, 1852.

Annotation — 80 NH 447.

[Art.] 30th. [Inhabitant Defined.] And every person, qualified as the constitution provides, shall be considered an inhabitant for the purpose of electing and being elected into any office or place within this state, in the town, or ward, where he dwelleth and hath his home.

NOTE. — This article amended 1958.

Annotation — 44 NH 398, 44 NH 633, 45 NH 595, 47 NH 277, 60 NH 385, 62 NH 70, 73 NH 618, 76 NH 99, 78 NH 509, 80 NH 447, 83 NH 589, 94 NH 349.

[Art.] 31st. [Inhabitants of Unincorporated Places; Their Rights, etc.] And the inhabitants of places unincorporated, qualified as this constitution provides, who are or shall be required to assess taxes upon themselves towards the support of government, or shall be taxed therefor, shall have the same privileges of voting for senators, in the places wherein they reside, as the inhabitants of the respective towns and wards aforesaid have. And the meetings of such places for that purpose, shall be holden biennially in the month of November, at such places respectively therein as the assessors thereof shall direct; which assessors shall have like authority for notifying the electors, collecting and returning the votes, as the selectmen and town clerks have in their several towns by this constitution.

NOTE. — “Biennially” substituted for “annually,” 1877; and “November” substituted for “March,” 1877. Amended 1958.

Annotation — 44 NH 633, 45 NH 595, 73 NH 618, 76 NH 99, 77 NH 433, 80 NH 447.

[Art.] 32d. [Biennial Meetings, How Warned, Governed, and Conducted; Return of Votes, etc.] The meetings for the choice of governor,

council and senators, shall be warned by warrant from the selectmen, and governed by a moderator, who shall, in the presence of the selectmen (whose duty it shall be to attend) in open meeting, receive the votes of all the inhabitants of such towns and wards present, and qualified to vote for senators; and shall, in said meetings, in presence of the said selectmen, and of the town or city clerk, in said meetings, sort and count the said votes, and make a public declaration thereof, with the name of every person voted for, and the number of votes for each person; and the town or city clerk shall make a fair record of the same at large, in the town book, and shall make out a fair attested copy thereof, to be by him sealed up and directed to secretary of the state, with a superscription expressing the purport thereof; And the said town or city clerk shall cause such attested copy to be delivered to the sheriff of the county in which such town or ward shall lie, thirty days at least before the said first Wednesday of January or to the secretary of state at least twenty days before the said first Wednesday of January. And the sheriff of each county, or his deputy, shall deliver all such certificates by him received into the secretary's office, at least twenty days before the first Wednesday of January.

NOTE. — "January" substituted for "June," 1889. Amended 1958.

Annotation — 44 NH 633, 53 NH 473, 53 NH 640, 62 NH 70, 66 NH 381, 66 NH 382, 73 NH 618, 80 NH 447.

[Art.] 33. [Governor and Council to Count Votes for Senators and Notify Persons Elected.] And that there may be a due meeting of senators on the first Wednesday of January, biennially, the governor, and a majority of the council for the time being, shall, as soon as may be, examine the returned copies of such records, and fourteen days before the first Wednesday of January, he shall issue his summons to such persons as appear to be chosen senators, by a plurality of votes, to attend and take their seats on that day.

NOTE. — Amended 1968.

NOTE. — "January" substituted for "June," 1889; "biennially" substituted for "annually," 1877; and "plurality" substituted for "majority," 1912.

Annotation — 53 NH 473, 53 NH 640, 56 NH 574, 58 NH 621, 77 NH 433, 94 NH 236.

[Art.] 34. [Vacancies in Senate, How filled.] And in case there shall not appear to be a senator elected, by a plurality of votes, for any district, the deficiency shall be supplied in the following manner, viz. The members of the house of representatives, and such senators as shall be declared elected, shall take the names of the two persons hav-

ing the highest number of votes in the district, and out of them shall elect, by joint ballot, the senator wanted for such district; and in this manner all such vacancies shall be filled up, in every district of the state and in case the person receiving a plurality of votes in any district is found by the Senate not to be qualified to be seated, a new election shall be held forthwith in said district. All vacancies in the senate arising by death, removal out of the state, or otherwise, except from failure to elect, shall be filled by a new election by the people of the district upon the requisition of the governor and council, as soon as may be after such vacancies shall happen.

NOTE. — "Plurality" substituted for "majority," 1912. Amended 1968.

The last sentence formerly read: "And, in like manner, all vacancies in the senate, arising by death, removal out of the state, or otherwise, shall be supplied as soon as may be after such vacancies happen," 1889.

Annotation — 68 NH 54, 71 NH 480.

[Art.] 35. [Senate, Judges of Their Own Elections.] The senate shall be final judges of the elections, returns, and qualifications, of their own members, as pointed out in this constitution.

Annotation — 56 NH 570, 56 NH 574, 68 NH 54, 94 NH 236, 106 NH 121.

[Art.] 36. [Adjournment.] The senate shall have power to adjourn themselves, and whenever they shall sit on the trial of any impeachment, they may adjourn to such time and place as they may think proper although the legislature be not assembled on such day, or at such place.

NOTE. — "Five" substituted for "two," 1948. Amended 1966.

Annotation — 76 NH 601.

[Art.] 37. [Senate to Elect Their Own Officers; Quorum.] The senate shall appoint their president and other officers, and determine their own rules of proceedings: And not less than thirteen members of the senate shall make a quorum for doing business; and when less than sixteen senators shall be present, the assent of ten, at least, shall be necessary to render their acts and proceedings valid.

NOTE. — "Thirteen" substituted for "seven," 1877; "sixteen" substituted for "eight," 1877; and "ten" substituted for "five," 1877.

Annotation — 76 NH 601, 87 NH 489, 102 NH 195, 102 NH 230.

[Art.] 38. [Senate to Try Impeachments; Mode of Proceeding.] The senate shall be a court, with full power and authority to hear, try, and determine, all impeachments made by the house of representatives against any officer or officers of the state, for bribery, corruption, malpractice or maladministration, in office; with full power to issue sum-



Richard W. Leonard

District No. 13



Richard F. Ferdinando

District No. 14



William P. Gove

District No. 15



New Hampshire STATE SENATE



Lorenzo P. Gauthier

District No. 16



Elmer T. Bourque

District No. 17



Paul E. Provost

District No. 18



Russell A. Mason

District No. 19



Ronald J. Marcotte

District No. 20




James Koromilas

District No. 21



New Hampshire STATE SENATE



Thomas J. Claveau

District No. 22



Arthur Tufts

District No. 23



Eileen Foley

District No. 24

mons, or compulsory process, for convening witnesses before them: But previous to the trial of any such impeachment, the members of the senate shall respectively be sworn truly and impartially to try and determine the charge in question, according to evidence. And every officer, impeached for bribery, corruption, malpractice or maladministration in office, shall be served with an attested copy of the impeachment, and order of the senate thereon with such citation as the senate may direct, setting forth the time and place of their sitting to try the impeachment; which service shall be made by the sheriff, or such other sworn officer as the senate may appoint, at least fourteen days previous to the time of trial; and such citation being duly served and returned, the senate may proceed in the hearing of the impeachment, giving the person impeached, if he shall appear, full liberty of producing witnesses and proofs, and of making his defense, by himself and counsel, and may also, upon his refusing or neglecting to appear hear the proofs in support of the impeachment, and render judgment thereon, his nonappearance notwithstanding; and such judgment shall have the same force and effect as if the person impeached had appeared and pleaded in the trial.

[Art.] 39. [Judgment on Impeachment Limited.] Their judgment, however, shall not extend further than removal from office, disqualification to hold or enjoy any place of honor, trust, or profit, under this state; but the party so convicted, shall nevertheless be liable to indictment, trial, judgment, and punishment, according to the laws of the land.

[Art.] 40. [Chief Justice to Preside on Impeachment of Governor.] Whenever the governor shall be impeached, the chief justice of the supreme judicial court, shall, during the trial, preside in the senate, but have no vote therein.

Annotation — 66 NH 629.

EXECUTIVE POWER

GOVERNOR

NOTE. — Entire provisions relating to "president" stricken out and these provisions substituted, 1793.

[Art.] 41. [Governor; Supreme Executive Magistrate.] There shall be a supreme executive magistrate, who shall be styled the Governor of

the State of New Hampshire, and whose title shall be His Excellency. The executive power of the state is vested in the governor. The governor shall be responsible for the faithful execution of the laws. He may, by appropriate court action or proceeding brought in the name of the state, enforce compliance with any constitutional or legislative mandate, or restrain violation of any constitutional or legislative power, duty, or right, by any officer, department or agency of the state. This authority shall not be construed to authorize any action or proceedings against the legislative or judicial branches.

NOTE. — This article amended 1966.

Annotation — 66 NH 629, 74 NH 606, 105 NH 38, 106 NH 279.

[Art.] 42. [Election of Governor; Return of Votes; Electors; If No Choice, Legislature to Elect One of Two Highest Candidates; Qualifications for Governor.] The governor shall be chosen biennially in the month of November; and the votes for governor shall be received, sorted, counted, certified and returned, in the same manner as the votes for senators; and the secretary shall lay the same before the senate and house of representatives, on the first Wednesday of January to be by them examined, and in case of an election by a plurality of votes through the state, the choice shall be by them declared and published. And the qualifications of electors of the governor shall be the same as those for senators; and if no person shall have a plurality of votes, the senate and house of representatives shall, by joint ballot elect one of the two persons, having the highest number of votes, who shall be declared governor. And no person shall be eligible to this office, unless at the time of his election, he shall have been an inhabitant of this state for seven years next preceding, and unless he shall be of the age of thirty years.

NOTE. — “Biennially” substituted for “annually,” 1877; “November” substituted for “March,” 1877; “January” substituted for “June,” 1889; and “plurality” substituted for “majority,” 1912.

A former requirement that the governor “shall at the same time have an estate of the value of five hundred pounds, one half of which shall consist of a freehold in his own right, within this state” was stricken out, 1852; and the requirement he shall be of the Protestant religion was stricken out, 1877.

Annotation — 66 NH 382, 71 NH 480, 76 NH 99.

[Art.] 43. [In cases of Disagreement Governor to Adjourn or Prorogue Legislation; If Infectious Distemper or Other Cause Exists, May Convene Them Elsewhere.] In cases of disagreement between the two houses, with regard to the time or place of adjournment or prorogation, the governor, with advice of council, shall have a right to adjourn

or prorogue the general court, not exceeding ninety days at any one time, as he may determine the public good may require, and he shall dissolve the same seven days before the said first Wednesday of January. And, in case of any infectious distemper prevailing in the place where the said court at any time is to convene, or any other cause, whereby dangers may arise to the health or lives of the members from their attendance, the governor may direct the session to be holden at some other the most convenient place within the state.

NOTE. — "January" substituted for "June," 1889.

Annotation — 76 NH 601.

[Art.] 44. [Veto to Bills.] Every bill which shall have passed both houses of the general court, shall, before it becomes a law, be presented to the governor, if he approve, he shall sign it, but if not, he shall return it, with his objections, to that house in which it shall have originated, who shall enter the objections at large on their journal, and proceed to reconsider it; if after such reconsideration, two-thirds of that house shall agree to pass the bill, it shall be sent, together with such objections, to the other house, by which it shall likewise be reconsidered, and, if approved by two-thirds of that house, it shall become a law. But in all such cases the votes of both houses shall be determined by yeas and nays, and the names of persons, voting for or against the bill, shall be entered on the journal of each house respectively. If any bill shall not be returned by the governor within five days (Sundays excepted) after it shall been presented to him, the same shall be a law in like manner as if he had signed it unless the legislature, by their adjournment, prevent its return, in which case it shall not be a law.

Annotation — 45 NH 607, 76 NH 601, 86 NH 603, 88 NH 13, 96 NH 517, 101 NH 536, 103 NH 402, 104 NH 100, 104 NH 108.

[Art.] 45. [Resolves to Be Treated Like Bills.] Every resolve shall be presented to the governor, and before the same shall take effect, shall be approved by him, or being disapproved by him, shall be repassed by the senate and house of representatives, according to the rules and limitations prescribed in the case of a bill.

Annotation — 96 NH 517.

[Art.] 46. [Nomination and Appointment of Officers.] All judicial officers, the attorney-general, coroners, and all officers of the navy, and general and field officers of the militia, shall be nominated and ap-

pointed by the governor and council; and every such nomination shall be made at least three days prior to such appointment; and no appointment shall take place, unless a majority of the council agree thereto.

NOTE. — A former inclusion of "Solicitors, all sheriffs," and of "registers of probate," was stricken out, 1877.

Annotation — 57 NH 146, 74 NH 606, 98 NH 530, 102 NH 195.

[Art.] 47. [Governor and Council Have Negative on Each Other.] The governor and council shall have a negative on each other, both in the nominations and appointments. Every nomination and appointment shall be signed by the governor and council, and every negative shall be also signed by the governor or council who made the same.

Annotation — 79 NH 535.

[Art.] 48. [Field Officers to Recommend, and Governor to Appoint, Company Officers.] The captains and subalterns, in the respective regiments, shall be nominated and recommended by the field officers to the governor who is to issue their commissions immediately on receipt of such recommendation; *provided*, that no person shall be so nominated and recommended until he shall have been examined and found duly qualified by an examining board appointed by the governor.

NOTE. — The proviso was added to this article, 1903.

[Art.] 49. [President of Senate, etc., To Act as Governor When Office Vacant; Speaker of House to Act When Office of President of Senate also Vacant.] Whenever the chair of the governor shall become vacant, by reason of his death, absence from the state, or otherwise, the president of the senate shall during such vacancy, have and exercise all the powers and authorities which by this constitution the governor is vested with, when personally present; but when the president of the senate shall exercise the office of governor, he shall not hold his office in the senate. Whenever the chair both of the governor and of the president of the senate shall become vacant by reason of their death, absence from the state, or otherwise, the speaker of the house shall, during such vacancies, have and exercise all the powers and authorities which, by this constitution the governor is vested with when personally present. But when the speaker of the house shall exercise the office of governor, he shall not hold his office in the house. Whenever the chair of the governor, of the president of the senate, and of the speaker of the house all become vacant by reason of their death, absence from state, or otherwise, the secretary of state shall during such vacancies,

have and exercise all the powers and authorities which, by this constitution the governor is vested with when personally present. But when the secretary of state exercises the office of governor, he shall not hold his office as secretary of state. Whenever the chair of the governor, of the president of the senate, of the speaker of the house and the secretary of state all become vacant by reason of their death, absence from the state, or otherwise, the state treasurer shall during such vacancies, have and exercise all the powers and authorities which, by this constitution the governor is vested with when personally present. But when the state treasurer exercises the office of governor, he shall not hold his office as state treasurer. Whenever either the secretary of state or the state treasurer exercises the office of governor, he shall be only an acting governor until such time as the senate elects a president or the house of representatives elects a speaker, and upon their election, the president of the senate or the speaker of the house of representatives shall exercise the office of governor as hereinabove provided. Provided nevertheless, that while the governor is absent from the state on official business, he shall have the power and authority to transact such business.

NOTE. — Sentences two and three inserted, 1889. Amended in 1956, 1968.
Annotation — 66 NH 362, 87 NH 489, 101 NH 541.

[Art.] 50. [Governor to Prorogue or Adjourn Legislature, and Call Extra Sessions.] The governor, with advice of council, shall have full power and authority, in the recess of the general court, to prorogue the same from time to time, not exceeding ninety days, in any one recess of said court; and during the sessions of said court, to adjourn or prorogue it to any time the two houses may desire, and to call it together sooner than the time to which it may be adjourned, or prorogued, if the welfare of the state should require the same.

Annotation — 73 NH 625, 76 NH 601, 93 NH 474, 96 NH 517, 101 NH 536, 101 NH 549, 103 NH 402.

[Art.] 51. [Powers and Duties of Governor as Commander-in-Chief.] The governor of this state for the time being, shall be commander-in-chief of all the military forces of the state; and shall have full power, by himself or by any chief commander, or other officer or officers, from time to time, to train, instruct, exercise and govern the militia; to call forth the militia and to put in warlike posture the inhabitants of the state; to execute the laws of the state and of the United States; to suppress insurrection and to repel invasion; and, in fine, the gov-

ernor is hereby entrusted with all other powers incident to the office of commander-in-chief to be exercised agreeably to the rules and regulations of the constitution and the laws of the land.

Amended 1968.

[Art.] 52. [Pardoning Power.] The power of pardoning offenses, except such as persons may be convicted of before the senate, by impeachment of the house, shall be in the governor, by and with the advice of council: But no charter of pardon, granted by the governor, with advice of council, before conviction, shall avail the party pleading the same, notwithstanding any general or particular expressions contained therein, descriptive of the offense or offenses intended to be pardoned.

[Art.] 53. [Militia Officers, Removal of.] No officer duly commissioned to command in the militia shall be removed from his office, but by the address of both houses to the governor, or by fair trial in court martial, pursuant to the laws of the state for the time being.

Annotation — 79 NH 535.

[Art.] 54. [Staff and Non-commissioned Officers, by Whom Appointed.] The commanding officers of the regiments shall appoint their adjutants and quartermasters; the brigadiers, their brigade-majors; the major-generals, their aides; the captains and subalterns, their non-commissioned officers.

[Art.] 55. [Division of Militia into Brigades, Regiments, and companies.] The division of the militia into brigades, regiments and companies, made in pursuance of the militia laws now in force, shall be considered as the proper division of the militia of this state, until the same shall be altered by some future law.

[Art.] 56. [Disbursements from Treasury.] No moneys shall be issued out of the treasury of this state, and disposed of, (except such sums as may be appropriated for the redemption of bills of credit, or treasurer's notes, or for the payment of interest arising thereon) but by warrant under the hand of the governor for the time being, by and with the advice and consent of the council, for the necessary support and defense of this state, and for the necessary protection and preservation of the inhabitants thereof, agreeably to the acts and resolves of the general court.

Annotation — 72 NH 601, 74 NH 606, 75 NH 624, 79 NH 23, 81 NH 405, 96 NH 277, 96 NH 377.

[Art.] 57. [Accounts of Military Stores.]

NOTE. — Stricken out, 1950.

[Art.] 58. [Compensation of Governor and Council.] The governor and council shall be compensated for their services, from time to time, by such grants as the general courts shall think reasonable.

[Art.] 59. [Salaries of Judges.] Permanent and honorable salaries shall be established by law, for the justices of the superior court.

COUNCIL

NOTE. — Entire provisions as to council stricken out and these provisions substituted, 1793.

[Art.] 60. [Councilors; Mode of Election, etc.] There shall be biennially elected, by ballot, five councilors, for advising the governor in the executive part of government. The freeholders and other inhabitants in each county, qualified to vote for senators, shall some time in the month of November, give in their votes for one councilor; which votes shall be received, sorted, counted, certified, and returned to the secretary's office, in the same manner as the votes for senators, to be by the secretary laid before the senate and house of representatives on the first Wednesday of January.

NOTE. — "Biennially" substituted for "annually," 1877; "November" substituted for "March," 1877; and "January" substituted for "June," 1889.

Annotation — 71 NH 480, 74 NH 606, 76 NH 99, 76 NH 586, 96 NH 513, 98 NH 530.

[Art.] 61. [Vacancies, How Filled, if No Choice.] And the person having a plurality of votes in any county, shall be considered as duly elected a councilor: But if no person shall have a plurality of votes in any county, the senate and house of representatives shall take the names of the two persons who have the highest number of votes in each county, and not elected, and out of those two shall elect by joint ballot, the councilor wanted for such county, and the qualifications for councilors shall be the same as for senator.

NOTE. — "Plurality" substituted for "majority," 1912.

Annotation — 71 NH 480.

[Art.] 62. [Subsequent Vacancies; Governor to Convene; Duties.] If any person thus chosen a councilor, shall be elected governor or member of either branch of the legislature, and shall accept the trust; or if any person elected a councilor, shall refuse to accept the office, or in

case of the death, resignation, or removal of any councilor out of the state, the governor may issue a precept for the election of a new councilor in that county where such vacancy shall happen and the choice shall be in the same manner as before directed. And the governor shall have full power and authority to convene the council, from time to time, at his discretion; and, with them, or the majority of them, may and shall, from time to time hold a council, for ordering and directing the affairs of the state, according to the laws of the land.

Annotation — 72 NH 601, 74 NH 606, 96 NH 513, 98 NH 589, 102 NH 183.

[Art.] 63. [Impeachment of Councilors.] The members of the council may be impeached by the house, and tried by the senate for bribery, corruption, malpractice, or maladministration.

Annotation — 98 NH 530.

[Art.] 64. [Secretary to Record Proceedings of Council.] The resolutions and advice of the council shall be recorded by the secretary, in a register, and signed by all members present agreeing thereto; and this record may be called for at any time, by either house of the legislature; and any member of the council may enter his opinion contrary to the resolutions of the majority, with the reasons for such opinion.

Annotation — 79 NH 535, 98 NH 530.

[Art.] 65. [Councilor Districts Provided for.] The legislature may, if the public good shall hereafter require it, divide the state into five districts, as nearly equal as may be, governing themselves by the number of population, each district to elect a councilor: And, in case of such division, the manner of the choice shall be conformable to the present mode of election in counties.

NOTE. — “Population” substituted for “ratable polls and proportion of public taxes,” 1912.

[Art.] 66. [Elections by Legislature May Be Adjourned From Day to Day; Order Thereof.] And, whereas the elections, appointed to be made by this constitution, on the first Wednesday of January biennially, by the two houses of the legislature, may not be completed on that day, the said elections may be adjourned from day to day, until the same be completed: and the order of the elections shall be as follows — the vacancies in the senate, if any, shall be first filled up: The governor shall then be elected, provided there shall be no choice of him by the people: And afterwards, the two houses shall proceed to fill up the vacancy, if any, in the council.

NOTE. — "January" substituted for "June," 1889; and "biennially" substituted for "annually," 1877.

SECRETARY, TREASURER, ETC.

[Art.] 67. [Election of Secretary and Treasurer.] The secretary and treasurer shall be chosen by joint ballot of the senators and representatives assembled in one room.

NOTE. — "And commissary-general" stricken out, 1950.

Annotation — 102 NH 195, 106 NH 402.

[Art.] 68. [State Records, Where Kept; Duty of Secretary.] The records of the state shall be kept in the office of the secretary, and he shall attend the governor and council, the senate and representatives, in person, or by deputy, as they may require.

NOTE. — The words, "who may appoint his deputies, for whose conduct he shall be answerable," following the words "secretary of state," stricken out, 1793.

"Governor" substituted for "president," 1793.

Annotation — 35 NH 579.

[Art.] 69. [Deputy Secretary.] The secretary of the state shall, at all times, have a deputy, to be by him appointed; for whose conduct in office he shall be responsible: And, in case of the death, removal, or inability of the secretary, his deputy shall exercise all the duties of the office of secretary of this state, until another shall be appointed.

NOTE. — This article inserted, 1793.

Annotation — 72 NH 605.

[Art.] 70. [Secretary to Give Bond.] The secretary, before he enters upon the business of his office, shall give bond, with sufficient sureties, in a reasonable sum, for the use of the state, for the punctual performance of his trust.

NOTE. — This article inserted, 1793.

COUNTY TREASURER, ETC.

[Art.] 71. [County Treasurers, Registers of Probate, County Attorneys, Sheriffs, and Registers of Deeds Elected.] The county treasurers, registers of probate, county attorneys, sheriffs and registers of deeds, shall be elected by the inhabitants of the several towns, in the several counties in the state, according to the method now practiced, and the

laws of the state, *Provided nevertheless* the legislature shall have authority to alter the manner of certifying the votes, and the mode of electing those officers; but not so as to deprive the people of the right they now have of electing them.

NOTE. — This article was substituted for the original article 1793 and amended 1958. The words “registers of probate; sheriffs” inserted in 1877.

Annotation — 7 NH 599, 71 NH 138, 73 NH 618, 76 NH 99, 99 NH 540, 101 NH 487.

[Art.] 72. [Counties May Be Divided into Districts for Registering Deeds.] And the legislature, on the application of the major part of the inhabitants of any county, shall have authority to divide the same into two districts for registering deeds, if to them it shall appear necessary; each district to elect a register of deeds: And before they enter upon the business of their offices, shall be respectively sworn faithfully to discharge the duties thereof, and shall severally give bond, with sufficient sureties, in a reasonable sum, for the use of the county for the punctual performance of their respective trusts.

NOTE. — This article inserted, 1793.

JUDICIARY POWER

[Art.] 72-a. [Supreme and Superior Courts.] The judicial power of the state shall be vested in the supreme court, a trial court of general jurisdiction known as the superior court, and such lower courts as the legislature may establish under Article 4th of Part 2.

NOTE. — This article inserted 1966.

[Art.] 73. [Tenure of Office To Be Expressed in Commissions; Judges to Hold Office During Good Behavior, etc.; Removal.] The tenure that all commissioned officers shall have by law in their offices shall be expressed in their respective commissions, and all judicial officers duly appointed, commissioned and sworn, shall hold their offices during good behavior except those for whom a different provisions is made in this constitution. The governor with consent of the council may remove any commissioned officer for reasonable cause upon the address of both houses of the legislature, provided nevertheless that the cause for removal shall be stated fully and substantially in the address and shall not be a cause which is a sufficient ground for impeachment, and provided further that no officer shall be so removed unless he shall have

had an opportunity to be heard in his defense by a joint committee of both houses of the legislature.

NOTE. — This article amended 1966.

NOTE. — Some printings of the Constitution have failed to substitute the word "governor" for "president" in sections 73 and 74, but there is evidence that the substitution was intended by the constitutional convention of 1791-1792, and by the people. See 10 State Papers, 143.

[Art.] 74. [Judges to Give Opinions, When.] Each branch of the legislature as well as the governor and council shall have authority to require the opinions of the justices of the supreme court upon important questions of law and upon solemn occasions.

NOTE. — This article amended in 1958.

Annotation — 25 NH 537, 45 NH 607, 56 NH 574, 60 NH 585, 62 NH 704, 63 NH 574, 67 NH 600, 70 NH 640, 72 NH 601, 73 NH 106, 73 NH 625, 74 NH 606, 75 NH 613, 76 NH 597, 77 NH 611, 85 NH 147, 88 NH 484, 93 NH 474, 93 NH 478, 95 NH 533, 95 NH 557, 96 NH 513, 96 NH 517, 97 NH 449, 98 NH 537, 99 NH 524, 101 NH 171, 101 NH 518, 101 NH 549, 102 NH 80, 102 NH 183, 102 NH 187, 102 NH 240, 105 NH 125, 106 NH 446.

[Art.] 75. [Justices of Peace Commissioned for Five Years.] In order that the people may not suffer from the long continuance in place of any justice of the peace who shall fail in discharging the important duties of his office with ability and fidelity, all commissions of justice of the peace shall become void at the expiration of five years from their respective dates, and upon the expiration of any commission, the same may if necessary be renewed or another person appointed as shall most conduce to the well being of the state.

NOTE. — Original section following this section, relating to probate courts, stricken out, 1793.

Annotation — 57 NH 146.

[Art.] 76. [Divorce and Probate Appeals, Where Tried.] All causes of marriage, divorce and alimony; and all appeals from the respective judges of probate shall be heard and tried by the superior court until the legislature shall by law make other provision.

Annotation — 69 NH 137, 74 NH 448, 80 NH 462, 81 NH 509, 85 NH 419, 96 NH 439.

[Art.] 77. [Jurisdiction of Justices in Civil Causes.] The general court are empowered to give to justices of the peace jurisdiction in civil causes, when the damages demanded shall not exceed one hundred dollars and title of real estate is not concerned; but with right of appeal, to either party, to some other court. And the general court are further empowered to give to police courts original jurisdiction to try and determine, subject to right of appeal and trial by jury, all

criminal causes wherein the punishment is less than imprisonment in the state prison.

NOTE. — The first sentence of this article was inserted 1793; and “one hundred dollars” was substituted for “four pounds,” 1877.

The words, “so that a trial by jury, in the last resort, may be had,” were stricken out, 1877.

The last sentence was inserted, 1912.

Annotation — 2 NH 422, 68 NH 495, 69 NH 511, 98 NH 418, 107 NH 297.

[Art.] 78. [Judges and Sheriffs, When Disqualified by Age.] No person shall hold the office of judge of any court, or judge of probate, or sheriff of any county, after he has attained the age of seventy years.

Annotation — 63 NH 37, 83 NH 589.

[Art.] 79. [Judges and Justices Not to Act as Counsel.] No judge of any court, or justice of the peace, shall act as attorney, or be of counsel, to any party, or originate any civil suit, in matters which shall come or be brought before him as judge, or justice of the peace.

NOTE. — This article inserted, 1793.

Annotation — 45 NH 52, 63 NH 37, 75 NH 613.

[Art.] 80. [Jurisdiction and Term of Probate Courts.] All matters relating to the probate of wills, and granting letters of administration, shall be exercised by the judges of probate, in such manner as the legislature have directed, or may hereafter direct: And the judges of probate shall hold their courts at such place or places, on such fixed days, as the conveniency of the people may require; and the legislature from time to time appoint.

NOTE. — This article inserted, 1793.

Annotation — 39 NH 110, 73 NH 495, 76 NH 393, 78 NH 506, 79 NH 388, 87 NH 114, 91 NH 477.

[Art.] 81. [Judges and Registers of Probate Not to Act as Counsel.] No judge, or register of probate, shall be of counsel, act as advocate, or receive any fees as advocate or counsel, in any probate business which is pending, or may be brought into any court of probate in the county of which he is judge or register.

NOTE. — This article inserted, 1793.

Annotation — 45 NH 52, 51 NH 600, 58 NH 62, 75 NH 613.

CLERKS OF COURTS

[Art.] 82. [Clerks of Courts, by Whom Appointed.] The judges of the courts (those of probate excepted) shall appoint their respective

clerks to hold their office during pleasure: And no such clerk shall act as an attorney or be of counsel in any cause in the court of which he is clerk, nor shall he draw any writ originating a civil action.

NOTE. — This article substituted for original article, 1793.

The next article, which related to "Delegates to Congress," stricken out, 1793. Annotation — 5 NH 386.

ENCOURAGEMENT OF LITERATURE, TRADES, ETC.

[Art.] 83. [Encouragement of Literature, etc.; Control of Corporations, Monopolies, etc.] Knowledge and learning, generally diffused through a community, being essential to the preservation of a free government; and spreading the opportunities and advantages of education through the various parts of the country, being highly conducive to promote this end; it shall be the duty of the legislators and magistrates, in all future periods of this government, to cherish the interest of literature and the sciences, and all seminaries and public schools, to encourage private and public institutions, rewards, and immunities for the promotion of agriculture, arts, sciences, commerce, trades, manufactures, and natural history of the country; to countenance and inculcate the principles of humanity and general benevolence, public and private charity, industry and economy, honesty and punctuality, sincerity, sobriety, and all social affections, and generous sentiments, among the people: *Provided, nevertheless*, that no money raised by taxation shall ever be granted or applied for the use of the schools or institutions of any religious sect or denomination. Free and fair competition in the trades and industries is an inherent and essential right of the people and should be protected against all monopolies and conspiracies which tend to hinder or destroy it. The size and functions of all corporations should be so limited and regulated as to prohibit fictitious capitalization and provision should be made for the supervision and government thereof. Therefore, all just power possessed by the state is hereby granted to the general court to enact laws to prevent the operations within the state of all persons and associations, and all trusts and corporations, foreign or domestic, and the officers thereof, who endeavor to raise the price of any article of commerce or to destroy free and fair competition in the trades and industries through combination, conspiracy, monopoly, or any other unfair means; to control and regulate the acts of all such persons, associations, corporations, trusts, and

officials doing business within the state; to prevent fictitious capitalization; and to authorize civil and criminal proceedings in respect to all the wrongs herein declared against.

NOTE. — The proviso at the end of the first sentence was inserted, 1877.

The anti-monopoly clause was inserted, 1903.

Annotation — 51 NH 376, 56 NH 508, 58 NH 623, 67 NH 1, 69 NH 443, 71 NH 552, 74 NH 476, 74 NH 517, 76 NH 296, 87 NH 465, 88 NH 394, 90 NH 472, 91 NH 382, 93 NH 301, 95 NH 174, 99 NH 519, 99 NH 536, 102 NH 123.

OATHS AND SUBSCRIPTIONS — EXCLUSION FROM OFFICES — COMMISSIONS — WRITS — CONFIRMATION OF LAWS — HABEAS CORPUS — THE ENACTING STYLE — CONTINUANCE OF OFFICERS — PROVISION FOR FUTURE REVISION OF THE CONSTITUTION — ETC.

[Art.] 84. [Oath of Civil Officers.] Any person chosen governor, counselor, senator, or representative, military or civil officer, (town officers excepted) accepting the trust, shall, before he proceeds to execute the duties of his office, make and subscribe the following declaration, viz. —

I, A. B. do solemnly swear, that I will bear faith and true allegiance to the state of New Hampshire, and will support the constitution thereof. *So help me God.*

I, A. B. do solemnly and sincerely swear and affirm, that I will faithfully and impartially discharge and perform all the duties incumbent on me as — , according to the best of my abilities, agreeably to the rules and regulations of this constitution and the laws of the state of New Hampshire. *So help me God.*

Any person having taken and subscribed the oath of allegiance, and the same being filed in the secretary's office, he shall not be obliged to take said oath again.

Provided always, when any person chosen or appointed as aforesaid, shall be of the denomination called Quakers, or shall be scrupulous of swearing, and shall decline taking the said oaths, such person shall take and subscribe them, omitting the word "*swear*," and likewise the words "*So help me God*," subjoining instead thereof, "*This I do under the pains and penalties of perjury.*"

NOTE. — "Governor" substituted for "president," 1793; and the oath of allegiance substituted for original oath, 1793.

The provision dispensing with a second taking of the oath of allegiance was inserted, 1793.

The word "person" in the phrase "such person shall taken and subscribe," etc. was inserted in the engrossed copy of the Constitution as amended, 1793, apparently without authority.

The word here spelled "councilor" appeared as "counsellor" in the constitution of October 31, 1793, and in the Revised Statutes of 1842. In the Revised Laws of 1842 it is spelled "counselor." Warrant for the present spelling is found in the context, and in GL 1878, PS 1891, PS 1901, and PL 1926.

Annotation — 25 NH 458, 51 NH 128.

[Art.] 85. [Before Whom Taken.] And the oaths or affirmations shall be taken and subscribed by the governor, before the president of the senate, in presence of both houses of the legislature, and by the senators and representatives before the governor and council for the time being; and by all other officers, before such persons, and in such manner as the legislature shall from time to time appoint.

NOTE. — This article was substituted for the original article, 1793.

Amended 1968.

[Art.] 86. [Form of Commissions.] All commissions shall be in the name of the state of New Hampshire, signed by the governor, and attested by the secretary, or his deputy, and shall have the great seal of the state affixed thereto.

NOTE. — "Governor" substituted for "president," 1793.

[Art.] 87. [Form of Writs.] All writs issuing out of the clerk's office in any of the courts of law, shall be in the name of the state of New Hampshire; shall be under the seal of the court whence they issue, and bear test of the chief, first, or senior justice of the court; but when such justice shall be interested, then the writ shall bear test of some other justice of the court, to which the same shall be returnable; and be signed by the clerk of such court.

Annotation — 1 NH 139, 15 NH 29, 19 NH 394, 32 NH 87, 57 NH 188, 66 NH 362, 87 NH 176, 95 NH 151.

[Art.] 88. [Form of Indictments, etc.] All indictments, presentments, and informations, shall conclude, "*against the peace and dignity of the state.*"

Annotation — 9 NH 468, 10 NH 347, 68 NH 495.

[Art.] 89. [Suicides and Deodands.] The estates of such persons as may destroy their own lives, shall not for that offense be forfeited, but descend or ascend in the same manner, as if such persons had died in a natural way. Nor shall any article, which shall accidentally occasion the death of any person, be henceforth deemed a deodand, or in any wise forfeited on account of such misfortune.

[Art.] 90. [Existing Laws Continued if Not Repugnant.] All the laws which have heretofore been adopted, used, and approved, in the province, colony, or state of New Hampshire, and usually practiced on in the courts of law, shall remain and be in full force, until altered and repealed by the legislature; such parts thereof only excepted, as are repugnant to the rights and liberties contained in this constitution: *Provided* that nothing herein contained, when compared with the twenty-third article in the bill of rights, shall be construed to affect the laws already made respecting the persons, or estates of absentees.

Annotation — 1 NH 53, 2 NH 42, 4 NH 397, 8 NH 550, 13 NH 536, 14 NH 272, 24 NH 219, 27 NH 503, 43 NH 499, 54 NH 242, 54 NH 545, 66 NH 282, 77 NH 200, 85 NH 419, 93 NH 204.

[Art.] 91. [Habeas Corpus.] The privilege and benefit of the habeas corpus, shall be enjoyed in this state, in the most free, easy, cheap, expeditious, and ample manner, and shall not be suspended by the legislature, except upon the most urgent and pressing occasions, and for a time not exceeding three months.

[Art.] 92. [Enacting Style of Statutes.] The enacting style in making and passing acts, statutes, and laws, shall be, *Be it enacted by the Senate and House of Representatives in General Court convened.*

Annotation — 63 NH 574.

[Art.] 93. [Governor and Judges Prohibited From Holding Other Offices.] No governor, or judge of the supreme judicial court, shall hold any office or place under the authority of this state, except such as by this constitution they are admitted to hold, saving that the judges of the said court may hold the offices of justice of the peace throughout the state; nor shall they hold any place or office, or receive any pension or salary, from any other state, government, or power, whatever.

NOTE. — “Governor” substituted for “president,” 1793.

“Supreme judicial” substituted for “superior,” in engrossed copy of Constitution as amended 1793, apparently without authority.

Annotation — 80 NH 292, 83 NH 589.

[Art.] 94. [Incompatibility of Offices; Only Two Offices of Profit to Be Holden at Same Time.] No person shall be capable of exercising, at the same time more than one of the following offices within this state, viz. judge of probate, sheriff, register of deeds; and never more than two offices of profit, which may be held by appointment of the governor, or governor and council, or senate and house of representatives,

or superior or inferior courts; military offices, and offices of justice of the peace excepted.

NOTE. — "Governor" substituted for "president," 1793.

Annotation — 80 NH 292, 83 NH 589, 85 NH 562.

[Art.] 95. [Incompatibility of Certain Offices.] No person holding the office of judge of any court, (except special judges) secretary, treasurer of the state, attorney-general, military officers receiving pay from the United States, or this state (excepting officers of the militia, occasionally called forth on an emergency), register of deeds, sheriff, collectors of state and Federal taxes, members of Congress, or any person holding any office under the United States, shall at the same time hold the office of governor, or have a seat in the senate, or house of representatives, or council; but his being chosen and appointed to, and accepting the same, shall operate as a resignation of his seat in the chair, senate, or house of representatives, or council; and the place so vacated shall be filled up. No member of the council shall have a seat in the senate or house of representatives.

NOTE. — Substituted for original section, 1793; "Commissary-General" stricken out, 1950; and amended in 1958.

Annotation — 80 NH 292, 83 NH 589.

[Art.] 96. [Bribery and Corruption Disqualify for Office.] No person shall ever be admitted to hold a seat in the legislature or any office of trust or importance under this government, who, in the due course of law, has been convicted of bribery or corruption, in obtaining an election or appointment.

[Art.] 97. [Value of Money, How Computed.]

NOTE. — Stricken out, 1950.

Annotation — 69 NH 511.

[Art.] 98. [Constitution, When to Take Effect.] To the end that there may be no failure of justice, or danger to the state, by the alterations and amendments made in the constitution, the general court is hereby fully authorized and directed to fix the time when the alterations and amendments shall take effect, and make the necessary arrangements accordingly.

NOTE. — See act of December 14, 1792.

Substituted for original section, 1793.

Annotation — 103 NH 330, 103 NH 333.

[Art.] 99. [Revision of Constitution Provided For.] It shall be the duty of the selectmen, and assessors, of the several towns and places

in this state, in warning the first annual meetings for the choice of senators, after the expiration of seven years from the adoption of this constitution, as amended, to insert expressly in the warrant this purpose, among the others for the meeting, to wit, to take the sense of the qualified voters on the subject of a revision of the constitution; and, the meeting being warned accordingly, and not otherwise, the moderator shall take the sense of the qualified voters present as to the necessity of a revision; and a return of the number of votes for and against such necessity, shall be made by the clerk sealed up, and directed to the general court at their then next session; and if, it shall appear to the general court by such return, that the sense of the people of the state has been taken, and that, in the opinion of the majority of the qualified voters in the state, present and voting at said meetings, there is a necessity for a revision of the constitution, it shall be the duty of the general court to call a convention for that purpose, otherwise the general court shall direct the sense of the people to be taken, and then proceed in the manner before mentioned. The delegates to be chosen in the same manner, and proportioned, as the representatives to the general court; *provided* that no alterations shall be made in this constitution, before the same shall be laid before the towns and unincorporated places, and approved by two-thirds of the qualified voters present and voting on the subject.

Annotation — 76 NH 586, 76 NH 612, 88 NH 495, 101 NH 59, 101 NH 541, 103 NH 333.

[Art.] 100. [Alternate Methods of Proposing Amendments.] Amendments to this constitution may be proposed by the general court or by a constitutional convention selected as herein provided.

(a) The senate and house of representatives, voting separately, may propose amendments by a three-fifths vote of the entire membership of each house at any session.

(b) The general court, by an affirmative vote of a majority of all members of both houses voting separately, may at any time submit the question "Shall there be a convention to amend or revise the constitution?" to the qualified voters of the state. If the question of holding a convention is not submitted to the people at some time during any period of ten years, it shall be submitted by the secretary of state at the general election in the tenth year following the last submission. If a majority of the qualified voters voting on the question of holding a convention approves it, delegates shall be chosen at the next regular

general election, or at such earlier time as the legislature may provide, in the same manner and proportion as the representatives to the general court are chosen. The delegates so chosen shall convene at such time as the legislature may direct and may recess from time to time and make such rules for the conduct of their convention as they may determine.

(c) Each constitutional amendment proposed by the general court or by a constitutional convention shall be submitted to the voters by written ballot and shall become a part of the constitution only after approval as provided in Article 99.

NOTE. — This article inserted 1964.

Annotation — 76 NH 612, 88 NH 495.

[Art.] 101. [Enrollment of Constitution.] This form of government shall be enrolled on parchment, and deposited in the secretary's office, and be a part of the laws of the land and printed copies thereof shall be prefixed to the books containing the laws of this state, in all future editions thereof.

A BRIEF HISTORY OF NEW HAMPSHIRE

Early historians record that in 1623, under the authority of an English land-grant, Captain John Mason, in conjunction with several others, sent David Thomson, a Scotchman, and Edward and Thomas Hilton, fish-merchants of London, with a number of other people in two divisions to establish a fishing colony in what is now New Hampshire, at the mouth of the Piscataqua River.

One of these divisions, under Thomson, settled near the river's mouth at a place they called Little Harbor or "Pannaway," now the town of Rye, where they erected salt-drying fish racks and a "factory" or stone house. The other division under the Hilton brothers set up their fishing stages on a neck of land eight miles above, which they called Northam, afterwards named Dover.

Nine years before that Captain John Smith of England and later of Virginia, sailing along the New England coast and inspired by the charm of our summer shores and the solitude of our countrysides, wrote back to his countrymen that:

"Here should be no landlords to rack us with high rents, or extorted fines to consume us. Here every man may be a master of his own labor and land in a short time. The sea there is the strangest pond I ever saw. What sport doth yield a more pleasant content and less hurt or charge than angling with a hook, and crossing the sweet air from isle to isle over the silent streams of a calm sea?"

Thus the settlement of New Hampshire did not happen because those who came here were persecuted out of England. The occasion, which is one of the great events in the annals of the English people, was one planned with much care and earnestness by the English crown and the English parliament. Here James the first began a colonization project which not only provided ships and provisions, but free land bestowed with but one important condition, that it remain always subject to English sovereignty.

So it remained until the "War of the Revolution." Smith first named it "North Virginia" but King James later revised this into "New England." To the map was added the name Portsmouth, taken from the English town where Captain John Mason was commander of the fort, and the name New Hampshire is that of his own English county of Hampshire.

Captain Mason died in 1635, just before his proposed trip to the new country which he never saw. He had invested more than twenty-two thousand pounds in clearing the land, building houses, and preparing for its defense, — a considerable fortune for those days. By

then Dover and Portsmouth had expanded into Hampton and Exeter, and its income from fishing was increased by that from trade in furs and timber.

Taking the idea from the English government, a community of "towns" was erected, and this became a "royal province" in 1679 with John Cutt as president, with a population intended to be as nearly like England as it could be. The "royal province" continued until 1698 when it came under the jurisdiction of Massachusetts with Joseph Dudley as Governor. Thus it continued until 1741.

During that time England's throne had been ruled by William and Mary, Queen Anne, and George I, and New Hampshire was administered by no less than eight lieutenant governors. There had been much unrest in England and as a result, to New Hampshire's advantage, the Scotch settlers of Londonderry in Ireland had in 1719 sent many of their people here to form a "Scotch" colony in the new place they would call our own Londonderry.

Under King George II New Hampshire returned to its provincial status with a governor of its own, Benning Wentworth, who was its chief magistrate from 1741 to 1766.

During the first two decades of Governor Wentworth's term New Hampshire had been beset with Indian troubles. With little aid from England, then at war with its old-time enemy, France, the colonists undertook the sieges of Louisbourg, and helped to reduce Crown Point, and in the conquest of Canada. By the time of the signing of the Peace of Paris in 1762, and the end of the Indian fighting under the Rogers Rangers, the entire north country of New Hampshire was ready to be explored, surveyed, and populated.

Governor Wentworth who, as if in anticipation of this opportunity, seems to have been well prepared for it, had arranged the purchase for the sum of fifteen hundred pounds of the unauthenticated claims of Robert Mason, heir of Captain John Mason. This was done through a group of twelve influential citizens who called themselves the "Masonian Proprietors." Having done this, the governor kept the land "within the province."

Governor Wentworth, with all or most of the Masonian Proprietors as his councilors, then proceeded to grant towns to prospective settlers as equally as possible. In addition to the thirty-eight towns already granted, more than a hundred others followed after the year 1761. These towns contained lots available to more than thirty thousand families, many from the older towns in southern New Hampshire and Massachusetts, but many from other neighboring states. Some of these towns were located in Vermont, to be released later by a court order, which made the western shore of the Connecticut River the state boundary line.

While the new towns were occasionally given the names of the leading grantees, not a few of them bore the historic names of English

royalty, frequently those of friends and relatives of Governor Wentworth and his own royal family, the Rockinghams, in England. Many of the beneficiaries were soldiers who had fought in the Indian wars, while a few were of Dutch origin, such as might settle from New York in New Hampshire.

The terms of the grants were simple. The Proprietors could convey only the soil, while the political rights and powers of government came from the province. Provision was made that no land should be subject to taxation or assessment until improved by those holding the titles. Rights were reserved for land for roads, churches and schools, to be built within a definite period of time, for the use of ministers and in many cases for mill-rights. Fees were nominal, often only a shilling or an ear of corn a year. All tall pines should be saved for the King's navy.

Benning Wentworth died in 1770. He was succeeded by his nephew who later became Sir John Wentworth, the last of the royal governors. He is perhaps best known because of his purchase of a thirty-six mile tract of land on the shore of Lake Winnepesaukee where he established an estate known as Kingswood. It afterward became Wolfborough.

Governor Sir John Wentworth's beneficial acts to the state included the building of roads, including one from Portsmouth to Kingswood; publishing the first accurate state map; organizing the State militia, a member of which was Major Benjamin Thompson of Concord who afterward became known as Count Rumford; his help in founding Dartmouth College; and the building of Wentworth House, now owned by the State. Loyal to the English crown, he embarked for Nova Scotia at the beginning of the Revolution, there to become its Lieutenant-governor until his death in 1820.

A pre-Revolution event occurring in New Hampshire was the removal in 1774, by a small party of patriots at New Castle, of the powder and guns at Fort William and Mary. Other Revolutionary events included New Hampshire's participation in the Battle of Bunker Hill at which nearly all the troops doing the actual fighting were said to have been from this State; the signing of the Declaration of Independence by New Hampshire's Josiah Bartlett, Matthew Thornton, and William Whipple; General John Stark's victory at the Battle of Bennington; and the success of Captain John Paul Jones at sea.

Just as it was the first to declare its independence and adopt its own constitution, New Hampshire was the ninth and deciding state in accepting the National Constitution as that of a republic, never to be known under any other form of government. New Hampshire's John Langdon was the first acting vice-president of the United States, and was President of the Senate when Washington was elected first president.

Many events have helped to individualize New Hampshire's unique

history as the decades have followed each other down to the present time. Both Washington and Lafayette passed within our borders. Meshech Weare was elected the first state "president." Morey's Connecticut River steam-boat preceded Fulton's by seventeen years. An American President, Franklin Pierce, and a Vice-president, Henry Wilson, were elected, both from New Hampshire. Daniel Webster won his famous Dartmouth College case before the Supreme Court. The first American public library was established at Peterborough. The world-recognized "Concord Coach" was made here, as was America's first cog-railroad to Mount Washington dating 1869.

Statesmen, educators, inventors, preachers, scientists, explorers, authors, industrialists, engineers, lawyers, diplomats, are all arrayed in the long line of notables New Hampshire claims as coming from her soil.

GEOGRAPHICAL LOCATION

New Hampshire is situated the most northern of the thirteen original states and lies between latitude 42-40 and 45-18 north and longitude 70-37 and 72-37 west. It is about 180 miles long and 50 miles wide, although the extreme width is 93 miles.

It is bounded on the north by Quebec province in Canada, on the east by Maine and the Atlantic ocean, on the south by Massachusetts, and on the west by Vermont. The Connecticut River is the western boundary.

"MOTHER OF RIVERS"

Geographies sometimes speak of the state as the "Mother of Rivers." Five of the great streams of New England originate in its granite hills. The Connecticut River rises in the northern part, and for nearly one hundred miles of its winding course hems the shores of the state with a "broad seam of silver." The Pemigewasset River starts in the Profile Lake in the Franconia mountains and joins the Winnepesaukee at Franklin to form the Merrimack, which at one time turned more spindles than any other river in the world. The Cocheco and Salmon Falls rivers join at Dover to form the Piscataqua. In addition, two of the principal rivers of Maine, the Androscoggin and the Saco, have their beginnings in northern New Hampshire.

New Hampshire has 1300 lakes or ponds and 40,000 miles of rivers and streams which provide year round fishing and recreation in scenic surroundings, as well as power for the State's many industries.

"THE GRANITE STATE"

New Hampshire is commonly known as the Granite State, and of late years by some writers is called the Queen State — "Queen by

right of her natural beauty; queen by her native hardy spirit; queen by her diversified industry; queen by reason of her motherhood of great men. She is enthroned on hills of granite, diademed with sparkling waters and scented with industry."

The state entertains annually over a million summer visitors who resort in the mountain, lake and seashore scenery, — in fact it has been estimated that a million automobiles cross our borders annually! The soil is suitable for fruits, flowers and vegetables. The forests of pine, spruce and hard wood add beauty to the landscape and wealth to the land.

The White Mountains are the natural feature which has the widest fame. New Hampshire bodies of water cover one hundred and fifteen thousand acres and vary from small ponds to Lake Winnepesaukee, which is twenty-two miles long and eight miles wide.

New Hampshire's publicly-owned aerial tramway, the first erected to a mountain top in North America, is located in Franconia Notch near The Old Man of the Mountain. Its cars have carried 2,000,000 passengers in their eight-minute ascent of the 2022 feet to the top.

No state grows apples of finer flavor than come from the hillsides of New Hampshire. Horticultural shows have no better exhibits than are presented from towns in the southern part of this state, where the orchards have been sprayed and treated by the latest scientific methods. Strawberries, blueberries, peaches and products of the garden are grown in great quantities and shipped hundreds of miles.

New Hampshire is also famous for her products made from the sap of the maple tree.

Dairying is a large business and in recent years the quality of the herds has increased tenfold. There are 5,779,840 acres of land in the state, 1,960,061 acres being in farm land, with the number of farms estimated at 16,554, according to the 1940 farm census. There were over two and one-half million acres of timber land, which contained over thirty billion feet of merchantable timber, but the disastrous hurricane of 1938 has sadly depleted the standing timber in New Hampshire's granite hills.

It is estimated that every year more than four million dollars is permanently invested in the purchase of land and the construction of buildings in the rural districts. Nearly every town has some summer visitors. Winnepesaukee shores are lined with cottages and hotels; Sunapee has a summer population of over five thousand, who enjoy its beauties.

The state has a seaboard of about eighteen miles. Hampton and Rye beaches have been famous summer resorts since the days Whittier pitched his "tent on the beach." The salt waves of the Atlantic lap the sometimes sandy, sometimes rocky coast into one continuous pleasure ground, where surf bathing and scenic beauty enchant the

visitor. In the early fall of 1915 a disastrous fire at Hampton Beach destroyed many of the hotels and places of business there, but the resort has since been rebuilt from the ruins until it is larger and more attractive than ever. The recreational area at Hampton Beach has greatly improved the appearance of that part of the coast. The state maintains a large public bath house and a parking area there. The erection of a sea wall in 1934 not only improved the property along the coast, but was a necessary measure against coast erosion.

Among New Hampshire's all-year, all-season recreation attractions, none are more popular than its winter sports. Mount Washington is the highest mountain east of the Rockies and north of the Mason-Dixon Line. Its privately-owned cog railway was the first mountain climbing railway in the world.

New Hampshire has some of the finest ski terrain in the east where the sport may be enjoyed well into July and August. Its many lifts include the widely known Cranmore skimobile, operated all year, and Tuckerman, Cannon, Sunapee and Gilford slopes.

Portsmouth, the only sea city, has an historic past and a prosperous present with its large navy yard. New Castle is a place of romance and aesthetic beauty and adventure. A large part of the Isles of Shoals in Portsmouth harbor belongs to New Hampshire, with their cottages and hotels. Lobster fishermen find the Isles of Shoals and the New Hampshire coast favorable areas for taking this famous sea food. The state highways are as fine as any state can boast of and are kept in excellent driving condition the year round. New Hampshire is open to visitors, from the coast to the mountains, twelve months in the year.

FISH AND GAME

In 1865 New Hampshire joined the vanguard of American science by establishing a fish and game department, the first one of its kind in New England. Since that date, some eighty odd years ago, the efforts of this department have been devoted to the propagation and conservation of fish and game.

In modern times the cultivation of fish and the protection of wild life have demanded the application of scientific methods quite as much as any other element of our life. It is a known fact that while European countries have found vast resources in their shore fisheries, the United States is by no means able to rely on her coast fisheries, and has thus been obliged to develop her inland waters to meet the needs that otherwise could have been met only by importation from other countries. Moreover, while Europe's supply is bound to lessen in time to come, our supply will continue to increase.

Today, New Hampshire's Fish and Game Department employs a balanced team of trained wildlife men, fish culturists, and law en-

forcement officers to maintain and increase the available supplies of her native species under the pressure of vastly increased demand. To do so means that every one of her waters and every bit of cover must be contributing its full share to the state's crop. Research personnel are constantly exploring new avenues to increase natural productivity, while evaluating the results of current practices.

Since World War II, a program of modernization and expansion of fish rearing facilities has more than doubled the annual output available for stocking. Beautiful new rearing stations which rank with any in the country for modern design and efficient operation have been built at Merrymeeting Lake in New Durham, at Summer Brook in Ossipee, and at Merrimack, between Manchester and Nashua. Five other stations at Colebrook, Twin Mountain, Warren, New Hampton, and Richmond have been completely reconditioned.

Fish and game is now recognized as a major factor in the recreation business which is one of New Hampshire's foremost sources of revenue. We can be justly proud of the effective teamwork between department personnel and the sportsmen of the state who are looking forward with the eye of true conservationists to establishing the fish and wildlife species of our state on a secure footing for future years. Deer, grouse, black bear, snowshoe hares, landlocked salmon, togue, black bass, and several species of brook trout are only a few of the wild residents which are to be found in such plenty as to make sportsmen choose New Hampshire first.

"COME TO NEW HAMPSHIRE"

New Hampshire believes in progress and development in every direction. It is the third most industrialized state in the Union and prizes itself on the quality and diversification of its products. New Hampshire is the home of the famous breed of poultry known as the "New Hampshires." She invites the whole world to visit her mountains, the "playground of America." Those seeking opportunity for profitable farming will do well to write for further information to the Commissioner of Agriculture, Concord, N. H.; sportsmen are invited to send for literature and advice to the Fish and Game Director, Concord, N. H.; those looking for business openings, either in manufacturing enterprises or in the retail field, should correspond with the New Hampshire Dept. of Resources and Economic Development, Concord, N. H.

The Boston & Maine Railroad Publicity Bureau at Boston, Mass., Storrowton Village, Eastern States Exposition Grounds, West Springfield, Mass., the New Hampshire Manufacturers' Association and the New Hampshire Historical Society, Concord, N. H., are other sources from which information not given in this volume may be secured.

THE STATE HOUSE

The first discussions regarding the erection of a suitable state capitol building in New Hampshire took place in the year 1814. It was indeed a memorable year. The War of 1812 had come to a close with the signing of the Treaty of Ghent, although the news had not reached America until after our troops under General Jackson had continued fighting into 1815 and won the famous battle of New Orleans.

Other matters attracted state attention. One was the election of a "Republican" governor, William Plumer, who defeated the "Federalists." Another was the Dartmouth College case in which the Governor favored state domination of the College. The legislature considered the proposed new capitol building, but first had to determine in what locality it would be.

The contest was between Concord, Hopkinton, and Salisbury, the last named town having offered seven thousand dollars for the honor. In the end Concord won, and by 1816 final action had been taken to build there.

Considerable expense was saved the town of Concord by the decision to build the Capitol of granite from what are now the Swenson quarries at the north end of the town, and to have the cutting and shaping and facing of the stones done by the inmates of the prison.

A feature of the new and imposing building thus provided was its huge gold-painted wooden eagle, which was raised to the top of the dome in 1818. Appropriate ceremonies presided over by Governor Plumer were marked by a series of toasts, one of which was, "The American Eagle. May the shadow of his wings protect every acre of our united continent and the lightning of his eye flash terror and defeat through the ranks of our enemies."

The new building's actual cost was only approximately \$82,000, but it provided adequate quarters for the legislature and committees, the Governor and Council, the Secretary of State, the Treasurer, and the library. Stuart J. Park, the builder, goes down in history as having done an admirable job, and he has a Concord street to the north of the building, Park Street, named in his honor. The first session of the legislature to be held in the new building was in 1819.

There is no record of discussion of enlargements or expansion of Capitol facilities until 1857. At that time there was pointed out the need for more library space and rooms for new departments. Nothing was done, however, until the problem became acute in one of the Civil War years, 1863, through the offer of the city of Manchester of a sizeable sum to build a new capitol and locate it there. This amount was stated to be no less than half a million dollars.

The legislature having voted to retain the Capitol in Concord, plans were at once made to undertake its enlargement and remodeling. This

was begun in 1864 and completed by 1866. The cost was said to have been approximately \$200,000.

In 1881, plans having been proposed to gain new space for needs caused by growth in State operations, by the removal of the library to a building of its own, plans for such a building were made. These plans, as ultimately adopted, not only provided for a "State Library," but for the Supreme Court as well, and the building was finally completed in 1895. The Library was later enlarged in 1903.

Not until 1903 was the problem of increasing needs for more space in the conduct of the State's business to come under discussion. In this discussion the point was conclusively made that "the majority of State offices cannot be provided with accommodations and are located in other buildings . . ." and that this was uneconomical and ought to be corrected.

Acting under a resolution which instructed the Governor and Council to remedy this situation, Governor Bachelder employed a firm of Boston architects to prepare a plan for an extensive enlargement of the Capitol.

The arguments included the danger from fire, the inadequacy of the House and Senate to seat the membership, and the lack of meeting rooms for the legislative committees. This called for what amounted to an entirely new state house at an expense of approximately a million dollars, and by 1909 a bill for such an amount was introduced.

Again the city of Manchester entered the scene, offering the million if the state house might be removed and rebuilt there. The legislature voted again to retain the Capitol in Concord, and an act for the issuance of bonds for the construction required was passed.

Governor Quimby and his Council then employed architects under whose plans the entire building was remodeled precisely as it is today, making the entire building fire-proof in all its parts, providing electric elevators, modern lighting, vaults, and an up-to-date heating system. During the years following, the proposal of 1903 regarding the necessity of providing for the various departments under one head was again considered, and plans were drawn in 1937 for the present State House Annex.

The corner-stone for this new undertaking was laid in 1938, and the cost at completion, including a considerable grant from the federal government, amounted to \$327,000. Here are housed more than twenty of the State's departments in modern, well-equipped offices. The Annex is connected by an underground passageway with the Capitol itself.

Since the building of the Annex, other improvements have been undertaken to keep the State government in step with modern progress. Recently the entire outer surface of the Capitol Building has

been expertly sanded and washed, restoring the granite stones to their original clean, fresh appearance.

Likewise the statues of John Stark, Daniel Webster, President Pierce, John P. Hale, and Commodore Perkins have been properly cleaned and made tarnishproof by a modern professional process. Also the gilded wooden eagle, the Capitol Building's long familiar emblem, having been found to be suffering from the effects of many decades of weathering, has been replaced by an element-proof metal replica which now adorns the dome where its gold will glisten in the sunshine of long years to come. These things are among the accomplishments of the administration of Governor Lane Dwinell.

OUTLINE OF NEW HAMPSHIRE GOVERNMENTAL PERIODS

1. First Period

This was a period of early settlement in New Hampshire, from 1623 to 1641, a period of 18 years. There was no provincial organization, only local self-government. The first settlements were at Portsmouth and Dover.

Royal Executive	Governor of	Governor of
James I	Plymouth Colony	Massachusetts Bay
1623-26	William Bradford	John Winthrop
Charles I	1623-33	1631-35
1626-50	Edward Winslow	Thomas Dudley
	1634	1635
	Thomas Prince	John Haynes
	1635	1636
	William Bradford	Henry Vane
	1636	1637
	Edward Winslow	
	1637	
	(First Settlements at Hampton and Exeter)	
	William Bradford	John Winthrop
	1638	1638-40
	Thomas Prince	Thomas Dudley
	1639	1641
	William Bradford	
	1640-44	

2. Second Period

This was the period of the first union of the New Hampshire towns and Massachusetts Bay colony. From 1641 to 1679, 38 years.

Royal Executive	Governor
Charles I, 1626-50	Richard Bellingham, 1642
	John Winthrop, 1643-45
	John Endicott, 1645
	Thomas Dudley, 1646
	John Winthrop, 1647-50

Charles II, 1650-86

Thomas Dudley, 1651
 John Endicott, 1652-55
 Richard Bellingham, 1655
 John Endicott, 1656-66
 Richard Bellingham, 1666-74
 John Leverett, 1674-79

3. Third Period

This was the period of the first separate province government. From 1679 to 1686, seven years.

Royal Executive
 Charles II, 1650-86

Provincial Executive
 John Cutt, president, 1680-81
 Richard Waldron, deputy-president,
 1681-82
 Edward Cranfield, lieutenant-governor,
 1682-85
 Walter Barefoote, deputy-governor
 1685-86

James II, 1686-88

4. Fourth Period

This was the period of government under the dominion of New England. From 1686 to 1689, three years.

Royal Executive
 James II, 1686-88
 (Interregnum) 1686-89

Provincial Executive
 Joseph Dudley, president, 1686-87
 Sir Edmund Andros, governor, 1686-89

5. Fifth Period

This was the second period of local self-government of New Hampshire towns. From 1689 to 1690, one year. William and Mary were king and queen of England and there was no executive over New Hampshire.

6. Sixth Period

This was the period of the second union of New Hampshire with the Massachusetts Bay colony. From 1690 to 1692, two years. William and Mary were royal executives during this period and Simon Bradstreet was governor of Massachusetts Bay colony, including New Hampshire.

7. Seventh Period

This was the period of the permanent provincial government. From 1692 to 1775, in all 83 years.

Royal Executive
 William and Mary, 1689-95
 William III, 1695-1703

Provincial Executive
 John Usher, lieutenant-governor, 1692-97
 William Partridge, lieutenant-governor,
 1697-98
 Samuel Allen, governor, 1698-99
 Earl of Bellomont, governor, 1699-1701
 William Partridge, lieutenant-governor,
 1701-02

Queen Anne, 1703-15
 George I, 1715-28
 George II, 1728-61

Joseph Dudley, governor, 1703-16
 Samuel Shute, governor, 1716-24
 John Wentworth, lieutenant-governor,
 1724-27
 William Burnet, governor, 1727-29
 Jonathan Belcher, governor, 1730-41
 Benning Wentworth, governor, 1741-66
 John Wentworth, governor, 1766-75

George III, 1761-

8. Eighth Period

This was the revolutionary period. From 1775, when the royal government ceased, to 1784, when the present state constitution went into effect. Nine years. The government vested in the committee of safety, of which Matthew Thornton was head from 1775 to 1776, by virtue of his office as president of the provincial congress, and Mesech Weare was president during the remainder of the period.

9. Ninth Period

This is the period of statehood. From 1784 to the present time, 181 years.

President	Governor
George Washington, 1789-97	Mesech Weare, 1784-85 John Langdon (President), 1785-86 John Sullivan (President), 1786-88 John Langdon (President), 1788-89 John Sullivan (President), 1789-90 Josiah Bartlett, 1790-94
John Adams, 1797-1801 Thomas Jefferson, 1801-09 James Madison, 1809-17	John T. Gilman, 1794-1805 John Langdon, 1805-09 Jeremiah Smith, 1809-10 John Langdon, 1810-12 William Plumer, 1812-13 John T. Gilman, 1813-16 William Plumer, 1816-19
James Monroe, 1817-25	Samuel Bell, 1819-23 Levi Woodbury, 1823-24 David L. Morrill, 1824-27 Benjamin Pierce, 1827-28 John Bell, 1828-29
John Q. Adams, 1825-29	Benjamin Pierce, 1829-30 Matthew Harvey, 1830-31 Samuel Dinsmoor, 1831-34 William Badger, 1834-36
Andrew Jackson, 1829-37	Isaac Hill, 1836-39 John Page, 1839-42 Henry Hubbard, 1842-44 John H. Steel, 1844-46 Anthony Colby, 1846-47 Jared W. Williams, 1847-49
Martin Van Buren, 1837-41 William H. Harrison, 1841 John Tyler, 1841-45 James K. Polk, 1845-49	Samuel Dinsmoor, Jr., 1849-52 Noah Martin, 1825-54 Nathaniel B. Baker, 1854-55 Ralph Metcalf, 1855-57 William Haile, 1857-59 Ichabod Goodwin, 1859-61 Nathaniel S. Berry, 1861-63 Joseph A. Gilmore, 1863-65
Zachary Taylor, 1849-50 Millard Fillmore, 1850-53 Franklin Pierce, 1853-57	
James Buchanan, 1857-61	
Abraham Lincoln, 1861-65	

President	Governor
Andrew Johnson, 1865-69	Frederick Smyth, 1865-67
Ulysses S. Grant, 1869-77	Walter Harriman, 1867-69
	Onslow Stearns, 1869-71
	James A. Weston, 1871-72
	Ezekiel A. Straw, 1872-74
	James A. Weston, 1874-75
	Person C. Cheney, 1875-77
Rutherford B. Hayes, 1877-81	Benjamin F. Prescott, 1877-79
	Natt Head, 1879-81
James A. Garfield, 1881	Charles H. Bell, 1881-83
Chester A. Arthur, 1881-85	Samuel W. Hale, 1883-85
Grover Cleveland, 1885-89	Moody Currier, 1885-87
	Charles H. Sawyer, 1887-89
Benjamin Harrison, 1889-93	David H. Goodell, 1889-91
	Hiram A. Tuttle, 1891-93
Grover Cleveland, 1893-97	John B. Smith, 1893-95
	Charles A. Busiel, 1895-97
William McKinley, 1897-1901	George A. Ramsdell, 1897-99
	Frank W. Rollins, 1899-1901
Theodore Roosevelt, 1901-09	Chester B. Jordon, 1901-03
	Nahum J. Bachelder, 1903-05
	John McLane, 1905-07
	Charles M. Floyd, 1907-09
William H. Taft, 1909-13	Henry B. Ouinby, 1909-11
	Robert P. Bass, 1911-13
	Samuel D. Felker, 1913-15
Woodrow Wilson, 1913-21	Rolland H. Spaulding, 1915-17
	Henry W. Keyes, 1917-19
	John H. Bartlett, 1919-21
Warren G. Harding, 1921-23	Albert O. Brown, 1921-23
Calvin Coolidge, 1923-29	Fred H. Brown, 1923-25
	John G. Winant, 1925-27
	Huntley N. Spaulding, 1927-29
Herbert C. Hoover, 1929-33	Charles W. Tobey, 1929-31
	John G. Winant, 1931-33-35
Franklin D. Roosevelt, 1933-45	H. Styles Bridges, 1935-37
	Robert O. Blood, 1941-43-45
	Francis P. Murphy, 1937-39-41
Harry S. Truman, 1945-53	Charles M. Dale, 1945-47-49
	Sherman Adams, 1949-51-53
Dwight D. Eisenhower, 1953-61	Hugh Gregg, 1953-55
	Lane Dwinell, 1955-1959
John F. Kennedy, 1961-63	Wesley Powell, 1959-1963
Lyndon B. Johnson, 1963-1969	John W. King, 1963-1969
Richard M. Nixon, 1969	Walter Peterson, 1969

COUNTIES OF NEW HAMPSHIRE

Name	Established	
BELKNAP	Act of December 22, 1840	Laconia
CARROLL	Act of December 22, 1840	Ossipee
CHESHIRE	Act of April 29, 1769	Keene
COOS	Act of December 24, 1803	Lancaster
GRAFTON	Act of April 29, 1769*	Woodsville
HILLSBOROUGH	Act of April 29, 1769	Nashua
MERRIMACK	Act of July 1, 1823	Concord
ROCKINGHAM	Act of April 29, 1769	Exeter
STRAFFORD	Act of April 29, 1769*	Dover
SULLIVAN	Act of July 5, 1827	Newport

*Parts of Rockingham county until 1773; see act of February 5, 1773.



STATE CAPITOL, CONCORD

ROBERT SWENSON



Paul S. Otis

STATE OFFICE BUILDING, CONCORD

LEGISLATION

Engrossed	Title of Act	Approved
Vol. 3, p. 111.	An act for dividing this province into counties and for the more easy administration of justice.	April 29, 1769
Vol. 3, p. 169.	An act to annex part of the town of Hopkinton to the county of Hillsborough.	May 30, 1772
Vol. 3, p. 185.	An act for fixing the times and places for holding the courts in the counties of Strafford and Grafton.	Feb. 5, 1773
Vol. 3, p. 438.	An act to disjoin the town of Conway from the county of Grafton and to annex the same to the county of Strafford.	Nov. 10, 1778
Vol. 3, p. 471.	An act to incorporate a certain place called Fisherfield laying partly in the county of Hillsborough and partly in the county of Cheshire, and to annex the whole to the county of Hillsborough.	Nov. 27, 1778
Vol. 4, p. 452.	An act to annex the towns of New Holderness and Campton to the county of Grafton.	Sept. 14, 1782
Vol. 6, p. 418.	An act declaring the limits and boundaries of the several counties in this state.	June 16, 1791
Vol. 13, p. 44.	An act to annex the town of Burton in the county of Grafton to the county of Strafford.	Nov. 27, 1800
Vol. 14, p. 242.	An act to constitute a county within this state by the name of the county of Coos.	Mar. 1, 1805
Vol. 16, p. 9.	An act in addition to an act entitled "An act to constitute a county within this state by the name of the county of Coos."	June 18, 1805
Vol. 22, p. 357.	An act to disannex the town of Chatham from the county of Coos and annex the same to the county of Strafford.	June 26, 1823
Vol. 22, p. 380.	An act to constitute a county within this state by the name of Merrimack.****	July 1, 1823
Vol. 22, p. 500.	An act to disannex the town of Pelham from the county of Rockingham and to annex the same to the county of Hillsborough.	Dec. 10, 1824

Vol. p.	24, 221.	An act to constitute a new county in this state by the name of Sullivan.***	July 5, 1827
Vol. p.	26, 355.	An act declaring the limits and boundaries of the several counties of this state.	Jan. 2, 1829
Vol. p.	34, 418.	An act to constitute the counties of Belknap and Carroll.	Dec. 22, 1840
Vol. p.	35, 20.	An act in addition to an act entitled "An act to constitute the counties of Belknap and Carroll."	Jan. 29, 1841
Vol. p.	44, 68.	An act to disannex Bartlett, Jackson and Hart's Location from Coos county and to annex the same to Carroll County.	Jan. 5, 1853
Vol. p.	60, 127.	An act to disannex Hill in the county of Grafton and annex the said town to the county of Merrimack.	July 1, 1868
Vol. p.	66, 413.	An act to sever the town of Danbury from Grafton county and to annex it to Merrimack county.	July 10, 1874

As parts of Massachusetts Bay Colony (1641-3 to 1679) the towns of Hampton, Exeter, Dover, and Strawberry Bank were comprised within Norfolk county, which was one of the four shires, viz., Essex, Middlesex, Suffolk, and Norfolk, into which the Bay Colony was separated from "3d month, 10th day 1643."

The Province of New Hampshire agitated the subject of county establishment for years previous to decisive action in 1769, one plan, which came to nought in 1755, being to make two counties, Portsmouth and Cumberland, with the Merrimack as the dividing line.

The act which passed April 29, 1769, contained the provision that it should not take effect until "his majesty's royal approbation thereof be known," and the further provision that "said counties of Strafford and Grafton shall be for the present annexed to and deemed and taken as parts and members of the County of Rockingham *** until the governor by and with the advice of the council shall declare them respectively sufficient for the exercise of their respective jurisdictions and no longer." Governor John Wentworth, in a message to the house of representatives in March, 1771, said "it gives me great pleasure to inform you that his majesty has been graciously pleased to approve and confirm the act for dividing this Province into counties." The existence of Rockingham, Hillsborough, and Cheshire counties began on March 19, 1771, Strafford and Grafton having received authority to exercise and enjoy county privileges, as set forth in Governor John Wentworth's message to the house on May 28, 1772, their separation from Rockingham became effective on June 5, 1773, by the terms of the act of February 5, 1773, "fixing the times and places

for holding courts in *** Grafton county," four months being allowed for the building of "prisons, court houses," etc.

FIRST DIVISION

The division of 1769, by the "Act for dividing this Province into Counties and for the more easy administration of Justice," was as follows: "The bounds of the first County to begin at the mouth of Piscataqua River and to run up the same to the Easterly corner of Newmarket including the River, and from thence Northwesterly by the Easterly and Northerly sidelines of Newmarket, Epping, Nottingham, Chichester and Canterbury to the River, and down the same line of Concord including the River, then round the Westerly Lines of Bow, Concord and Pembroke to Merrimack River, thence down the same to the North west corner of Derryfield, thence by the Easterly lines of Derryfield, Litchfield and Nottingham. West to the Province Line, thence by said line to the Sea, thence by the Sea to the bounds first mentioned, including all that part of the Isles of Shoals which belongs to this Province.

"The Bounds of the Second County to begin at the North west corner of Canterbury, and from thence to cross the River, then down the River to Pemigewasset, then to run up Pemigewasset River to Campton, thence round the Westerly end of Campton, and by the Northerly sidelines of Campton, Sandwich & Tamworth & thence Easterly to the Province line, on the same course with the Northerly sideline of Eaton, thence down said Province line to the line of the first County, thence by the same to the bounds first mentioned.

"The bounds of the Third County to begin at the South East corner of Nottingham West, thence by the Province line to the South East corner of Rindge, thence by the Easterly sideline of Rindge, Monadnock Number two, Dublin, the Townships Number Six, Number Seven & Number Eight, thence to the South end of Sunnape Pond, thence by the Easterly side of said Pond, to the North end thereof, thence by the North westerly sideline of Dantzick Heidlebourg, and by the Northerly sidelines of Heidlebourg and North Westerly sideline of Emery's Town to Pemigewasset River, thence down the same to the bounds of the first County, thence by the same to the bounds first mentioned.

"The bounds of the Fourth County to begin at the South East corner of Rindge, & from thence to run Westerly by the Province line to the Western Banks of Connecticut River, thence up the same till it comes opposite to the North west corner of Plainfield, then crossing the River to the last mentioned corner of Plainfield, thence by the Northerly sidelines of Plainfield & Grantham, to the North East corner of Grantham thence by the Easterly sideline of Grantham & the North sideline of Saville to the boundary line of the third County, thence by the same to the bounds first mentioned.

“And the fifth County to contain all the lands in the Province not comprehended in the other Countys.

“And all the Towns, Parishes, Precincts or Places within the bounds aforesaid respectively shall be deemed, accepted, named & taken as parts and Members of the respective Countys aforesaid. And the Names of the said Counties shall be and are hereby as follows viz the name of the first County Rockingham, the name of the second County Strafford, the Name of the Third County Hillsborough, the Name of the fourth County Cheshire, the Name of the fifth County Grafton.***

“That the said Counties of Strafford & Grafton shall be for the present annexed to, & deemed & taken as parts and Members of the County of Rockingham and Subject to the Jurisdiction and Authority of the Courts, Magistrates and Officers of the said County of Rockingham to all intents and purposes and shall remain so annexed, deemed & taken and Subject until the Governor by and with the advice and consent of the Council shall declare them respectively sufficient for the exercise of their respective Jurisdictions and no longer.***

“That the Times and Places of holding the said Courts in the said Counties of Strafford and Grafton shall be established as the Governor, Council and Assembly shall Judge most Convenient at the Time the Governor and Council shall determine they may assume the actual exercise of their County Privileges. — But that this act nor any Clause therein shall be in force nor have any Effect till his Majesty's Royal approbation thereof be known.”

BOUNDARIES DEFINED

The act of 1791, “declaring the Limits & boundaries of the several Counties in this State,” redefined the counties as follows: “*Rockingham*: Beginning at the Mouth of Piscataqua River and running up the same to the Easterly corner of Newmarket including the River and from thence Northwesterly by the Easterly and Northerly side Lines of Newmarket, Epping, Nottingham, Northwood, Pittsfield, Chichester, Louden, Canterbury and Northfield to the River Merrimac, and down the same to the line of Concord including the River, then Round the Westerly line of Concord & Bow to Merrimack River, thence down the same to the Northwest Corner of Deerfield, thence by the Northerly and Easterly lines of Derryfield and the Easterly lines of Litchfield and Nottingham West to the State Line, thence by said line to the Sea, thence by the Sea to the bounds first Mentioned, including all that part of the Isle of Shoals which belongs to this State.

“*Strafford*: Beginning at the North west corner of Northfield thence up the River Pemigewasset or Merrimac to the South West Corner of New Holderness thence on the Southerly and Easterly lines of New Holderness to Sandwich, then on the Westerly and Northerly lines of Sandwich to Tamworth, then on the Northerly lines of Tamworth and Eaton to Conway from thence on the Westerly and Northerly lines of Conway to the State Line, thence down said Line to the line of the

County of Rockingham thence by said line of the County of Rockingham to the bounds first mentioned.

"Hillsborough: Beginning at the south East Corner of Nottingham West thence Westerly by the State Line to the South East Corner of Rindge, thence by the Easterly side Lines of Rindge, Jaffrey, Dublin, Packersfield, Stoddard and Washington to the North Easterly Corner of Washington to the south Westerly corner of Fishersfield, thence on the Westerly side Line of Fishersfield and New London to the North Westerly corner of said New London thence on the northeasterly lines of New London and Kyarserge and the Northerly side Line of Andover to Pemegewasset River, thence on the Line of the County of Strafford & Rockingham to the bounds first mentioned.

"Cheshire: Beginning at the South East corner of Rindge and from thence running Westerly by the State Line to the Westerly Bank of Connecticut River thence up the same 'till it comes opposite to the North West corner of Plainfield then crossing the river to the said Corner of Plainfield thence by the Northerly line of Plainfield, New-Grantham and Protectworth to the boundary line of the County of Hillsborough thence by the Westerly Line of said County of Hillsborough to the bounds first mentioned.

"Grafton: The County of Grafton shall contain all the Lands and Waters in said State not comprehended in the Counties."

COOS COUNTY ESTABLISHED

The act of 1803, which became effective on March 1, 1805, established Coos County with the following boundaries: "North of line beginning on the Westerly Bank of the Connecticut river at the Southwesterly Corner of Dalton and running on the Westerly and Southerly line of Dalton to Whitefield, thence on the Westerly and Southerly line of Whitefield to Bretton Woods, thence on the Westerly and southerly line of Bretton Woods to the Southeasterly Corner thereof, thence Southerly on a straight line across the unlocated lands to the line of the County of Strafford at the North-westerly Corner of Tamworth, thence on the line of the County of Strafford to the line of the District of Maine to contain all the lands and waters Northerly of the above described line, consisting of the following towns, namely Dalton, Whitefield, Bretton Woods, Bartlett, Adams, Chatham, Shelburne, Shelburne Addition, Durand, Kilkenny, Jefferson, Lancaster, Millsfield, Northumberland, Stratford, Wales Gore, Cockburne, Colebrook, Stuarttown, Piercy, Paulsburgh, Mainesbrough, Dummer, Errol, Cambridge and Success."

MERRIMACK COUNTY ESTABLISHED

The act of 1823 constituted Merrimack county from August 1, 1823, as follows: "To contain all the lands and waters included in the follow-

ing towns and places which now constitute a part of the County of Rockingham, to wit: Allenstown, Bow, Canterbury, Chichester, Concord, Epsom, Loudon, Northfield, Pembroke and Pittsfield; and the following towns and places which now constitute a part of the County of Hillsborough, to wit: Andover, Boscawen, Bradford, Dunbarton, Fishersfield, Henniker, Hooksett, Hopkinton, New London, Salisbury, Sutton, Warner and Wilmot."

SULLIVAN COUNTY ESTABLISHED

The act of July 5, 1827, made Sullivan county, beginning "the first Tuesday of September, 1827," containing "all the land and waters included in the following towns and places, which now constitute a part of the County of Cheshire, to wit: Acworth, Charlestown, Claremont, Cornish, Croydon, Grantham, Goshen, Lempster, Langdon, Newport, Plainfield, Springfield, Unity, Washington, and Wendell."

COUNTY BOUNDARIES DEFINED

The act of January 2, 1829, declared the limits and boundaries of the several Counties in this State, to be as follows: "*Rockingham* beginning at the mouth of Piscataqua river and running up the same to the easterly corner of Newmarket including the river; thence northwesterly by the easterly and northerly lines of New Market, Epping, Nottingham and Northwood to the easterly line of Pittsfield; thence southwestwardly by the northerly and westerly lines of Northwood, Deerfield, Candia, Chester and Londonderry to the northerly line of Nottingham West, thence by the northerly and easterly lines of Nottingham West to the Northwest corner of Pelham, thence by the northerly line of Pelham to the State line, thence by the same line to the sea; thence by the sea to the bounds first mentioned, including all that part of the Isle of Shoals, which belongs to this State.

"*Stafford* beginning at the northerly corner of Northwood, thence by the easterly and northerly lines of Pittsfield, Loudon, Canterbury and Northfield to the northwest corner of Northfield at the Winnepisseogee river thence by the southerly easterly and northerly line of Franklin to the Pemigewasset river, thence up the said river to the south west corner of Holderness, thence on the southerly and easterly lines of Holderness to Sandwich, thence on the westerly and northerly lines to Sandwich, Burton, Conway and Chatham to the State line; thence down said line to the line of the County of Rockingham, thence by the said line of the County of Rockingham to the bounds first mentioned.

"*Hillsborough* beginning at the bound between the towns of Salem and Pelham at the State line: thence westerly by the State line to the South east corner of Rindge; thence by the easterly lines of Rindge, Jaffrey, Dublin, Nelson, Stoddard and Washington to the northwest corner of Hillsborough, thence by northerly and easterly line of

Hillsborough to the southwest corner of Henniker; thence by the southerly lines of Henniker and Hopkinton to the northwest corner of Dunbarton, thence by westerly and southerly lines of Dunbarton and Hooksett to the line of the County of Rockingham; thence by the last mentioned line to the bound first mentioned.

Cheshire beginning at the south east corner of Rindge; thence westerly by the State line to the west bank of Connecticut river; thence up the same bank to the northwest corner of Walpole, thence by the northerly lines of Walpole, Alstead, Marlow and Stoddard to the line of the County of Hillsborough, thence by the line of the last mentioned County to the bound first mentioned.

Grafton beginning on the westerly bank of Connecticut River at the South westerly corner of Dalton, thence on the westerly & southerly line of Dalton to Whitefield, thence on the westerly and southerly line of Whitefield to Bretton Woods; thence on the westerly and southerly lines of Bretton Woods, and of Nash and Sawyer's location to the southeasterly corner thereof; thence southerly on a straight line across the unlocated lands to the line of the County of Strafford, at the northwesterly corner of Burton, thence Southerly and westerly by the line of the County of Strafford to the Southwest Corner of Holderness at the Pemigewasset or Merrimack river; thence down said river to the north line of Franklin, thence westerly on the northerly lines of Franklin, Andover, Wilmot, Springfield, Grantham and Plainfield to the south west corner of Lebanon on the west bank of Connecticut river; thence northerly on said bank to the bound first mentioned.

Coos shall contain all the lands and waters within the limits of this State which are situated northerly of the Counties of Grafton and Strafford.

Merrimack beginning at the North east corner of Franklin, thence southerly and easterly by the County of Strafford to the County of Rockingham, thence South westerly by the County of Rockingham to the County of Hillsborough, thence westerly and northerly by the County of Hillsborough to the northwest corner of the town of Hillsborough; thence northerly by the westerly lines of Bradford, Fishersfield, New London & Wilmot to the County of Grafton, thence southerly and easterly by the County of Grafton to the bounds first mentioned.

Sullivan beginning at the northwest corner of Plainfield on the west bank of Connecticut river, thence easterly by the County of Grafton to the County of Merrimack, thence southerly by the County of Merrimack to the County of Hillsborough, thence southerly and westerly by the Counties of Hillsborough and Cheshire to the northwest corner of the County of Cheshire on the west bank of Connecticut river, thence northerly on said bank to the bounds first mentioned."

BELKNAP AND CARROLL COUNTIES CONSTITUTED

The "act to constitute the counties of Belknap and Carroll," approved Dec. 22, 1840, contained these provisions: "*Belknap* shall contain all the land and waters included within the following towns and places which now contains a part of the County of Strafford, to wit: Alton, Barnstead, Centre Harbor, Gilford, Gilmanton, Meredith, New Hampton and Sanbornton.

"*Carroll* shall contain all the land and waters included within the following towns and places which now constitute a part of said County of Strafford, to wit: Albany, Brookfield, Chatham, Conway, Eaton, Effingham, Freedom, Moultonborough, Sandwich, Tamworth, Tuftonborough, Ossipee, Wakefield and Wolfeborough." The supplementary act of Jan. 29, 1841, established a boundary line "beginning at the easterly termination of the line dividing the towns of Meredith and Moultonborough; thence running easterly to the Southerly point of Long Island in Winnipissioege Lake; thence easterly to the Southerly point of Parker's island; thence easterly to the westerly termination of the line dividing the towns of Wolfborough and Alton; and all the lands and waters lying northerly of Said line and between that and Said towns of Moultonborough, Tuftonborough and Wolfborough shall constitute a part of Said County of Carroll; and all the lands and waters lying Southerly of Said line and between that and said towns of Meredith, Gilford and Alton Shall constitute a part of Said County of Belknap."

On March 23, 1897, the boundary line between Belknap and Carroll Counties was established as follows:

"The County of Belknap is bounded thus: beginning at the easterly corner of Pittsfield; thence by the northerly lines of Pittsfield, Loudon, Canterbury, Northfield, and Franklin to the westerly line of Sanbornton; thence by the westerly lines of Sanbornton and New Hampton to the southerly line of Ashland; thence by the southerly line of Ashland and Holderness to the westerly line of Center Harbor; thence by the westerly line of Center Harbor to the northerly corner of Center Harbor; thence by the northerly line of Center Harbor to the easterly termination of the line separating the towns of Center Harbor and Moultonborough; thence easterly to the southerly point of Long Island in Winnepesaukee Lake; thence easterly to the southerly part of Parker's Island; thence easterly to the northwesterly end of Keniston's Island, sometimes called Baker's Island; Thence along the southerly shore of said island to the easterly end of the same: thence to the westerly termination of the line separating the towns of Wolfeborough and Alton; thence on the northerly line of Alton to the northerly corner of New Durham; thence by the county of Strafford to the bound first mentioned.

"All of the islands in said Lake Winnepesaukee lying southerly of said line, excepting Diamond Island, and between the easterly and westerly lines of Alton shall belong to and become a part of said Alton, and all the Islands in said lake lying north of said line, between the easterly and westerly lines of Wolfeborough, shall belong to and become a part of said Wolfeborough."

THE COUNTIES

When New Hampshire was a part of the colony of Massachusetts Bay, from 1641 to 1679, the principal towns of New Hampshire were part of Norfolk county in Massachusetts. New Hampshire did not divide herself into counties, however, until 1769, six years before the Revolution. In that year the five counties of Rockingham, Strafford, Hillsborough, Cheshire and Grafton were established.

Coos was the sixth county, established in 1803. Merrimack was established in 1823, Sullivan in 1827, and Belknap and Carroll in 1840. Since the original division into counties the legislature on twenty occasions has amended and changed the layout. The following is a list of counties in their customary order, giving the name of each, the date of its establishment and the place of the county seat.

Name	Date	County Seat
Belknap	1840	Laconia
Carroll	1840	Ossipee
Cheshire	1769	Keene
Coos	1803	Lancaster
Grafton	1769	Haverhill
Hillsborough	1769	Nashua
Merrimack	1823	Concord
Rockingham	1769	Exeter
Strafford	1769	Dover
Sullivan	1827	Newport

Belknap county takes in the lake region in the central part of the state. Dr. Jeremy Belknap, minister at Portsmouth was the author of a history of the state of New Hampshire. It includes the city of Laconia and ten towns.

Carroll county is in the east central part of the state and is sparsely settled. Charles Carroll was a signer of the Declaration of Independence and represented Maryland in the first Congress. He died in 1832. It includes eighteen towns.

Cheshire county is in the southwestern corner of the state. Cheshire, England, was the home of Admiral Vernon, who commanded a British fleet and was a relative of the Wentworth governors. It includes the city of Keene and twenty-two towns.

Coos county is in the northern part of the state and is the largest county. It was named after an Indian word meaning "crooked" and

was so called on account of the bend in the Connecticut River. It has an area of about a million acres and includes the city of Berlin and twenty-one towns.

Grafton county is in northwestern part of the state and large parts of it are sparsely settled. It was named by Governor John Wentworth for the Duke of Grafton, England's sixth Prime Minister and Secretary of State under Lord Rockingham, and includes thirty-seven towns and one city.

Hillsborough county is in the south central part of the state and is the most thickly populated. Wills Hill, Earl of Hillsborough, was President of the English Board of Trade and Plantations in 1763 and a friend of Governor Benning Wentworth. It includes two cities and twenty-nine towns.

Merrimack county is in the Merrimack River region in the south central part of the state. It was named for the river and includes two cities and twenty-five towns.

Rockingham county is in the southeastern part of the state and was the first part settled. Charles Watson Wentworth, the Marquis of Rockingham, friend of the American Colonies was a relative and close friend of New Hampshire's governor, Sir John Wentworth. It includes the city of Portsmouth and thirty-six towns.

Strafford county is in the eastern part of the state north of Rockingham county. William Wentworth, the Earl of Strafford, was prominent in English political history and a relative of the Wentworth governors. It includes three cities and ten towns.

Sullivan county is in the west central part of the state, and like Cheshire county, was embroiled in early boundary disputes. It was named for John Sullivan, and includes the city of Claremont and fourteen towns.

THE CITIES

Berlin. Granted 1771 by Governor John Wentworth as Maynesborough to his friend, Sir William Mayne, and others. Incorporated 1829 as Berlin. Coos county, second congressional, first councilor and first senatorial districts.

Claremont. Granted 1764 by Governor Benning Wentworth. Claremont Castle in Surry, England was owned by the Duke of Newcastle who was related by marriage to the Wentworth governors. The original settlement contained "the governor's farm." Part of Unity was annexed in 1828. Incorporated as a city, 1947. Sullivan county, second congressional, fifth and eighth senatorial districts.

Concord. Granted 1659 as Penacook, the name of a tribe of Indians. Regranted 1725. Incorporated as Rumford, 1733. Incorporated by Gov-

ernor Benning Wentworth, 1765, as Concord, following the peaceful settlement of a long boundary controversy. Part of Canterbury and Loudon annexed 1784. Parts of Bow annexed, 1804 and 1856. Incorporated as a city, 1853. Capital of New Hampshire since 1800. Merrimack county, second congressional, fifth councilor and seventh, and fifteenth senatorial districts.

Dover. Originally Hilton's Point, bearing the name of its original settler in 1623. Later known as Northam and Cocheco, an Indian name. Incorporated as Dover, 1641. Became a city, 1855. Strafford county, first congressional, second councilor and twenty-first senatorial districts.

Franklin. Incorporated 1828 from parts of Andover, Northfield, Salisbury and Sanbornton. Named for Benjamin Franklin. Incorporated as a city, 1895. Merrimack county, second congressional, fifth councilor and seventh senatorial districts.

Keene. Granted 1733 by Governor Jonathan Belcher as Upper Ashuelot, an Indian name. Regranted 1753 by Governor Benning Wentworth as Keene, the name of his friend, Sir Benjamin Keene, one-time English Consul at Madrid, Spain. Swanzeay annexed, 1812. Incorporated as a city, 1873. Cheshire county, second congressional, fourth councilor and tenth senatorial districts.

Laconia. Incorporated 1855 from a part of Meredith. Part of Gilford annexed, 1874. Incorporated as a city, 1893. Belknap county, first congressional, fifth councilor and sixth senatorial districts.

Lebanon. Granted 1761 by Governor Benning Wentworth. Became a city in 1957. Grafton county, second congressional, first councilor and fifth senatorial districts.

Manchester. Incorporated 1751 by Governor Benning Wentworth as Derryfield, having formerly been known as Harrytown and Tyngs Town. Incorporated 1810 as Manchester after the English cotton mill center. Became a city in 1846. Parts of Goffstown and Bedford annexed in 1853. Hillsborough county, first congressional, third councilor and fourteenth, sixteenth, seventeenth and eighteenth senatorial districts.

Nashua. Originally Dunstable, a part of Massachusetts. Granted 1746 by Governor Benning Wentworth. Incorporated as Nashua after the Indian name, Nashoway, 1836. Became a city in 1853. Hillsborough county, second congressional, fourth councilor and twelfth and thirteenth and twenty-second senatorial districts.

Portsmouth. Earliest settlement, 1623, in New Hampshire. Named after Portsmouth, England, where John Mason, the founder and original grantee of New Hampshire, was Captain of the Fort. Known to the colonists as Piscataqua and Strawberry Bank, it was incorporated as Portsmouth in 1653. In 1821, part of Newington was annexed. Incorporated as a city in 1849. Rockingham county, first congressional, second councilor, and twenty-fourth senatorial districts.

Rochester. Granted in 1722 by Governor Samuel Shute, the Earl of Rochester having been Lord Lieutenant of Ireland, Chancellor and Lord High Treasurer of England. Incorporated as a city, 1891. Strafford county, first congressional, second councilor and twentieth senatorial districts.

Somersworth. Incorporated by Governor Benning Wentworth, 1754. Incorporated as a city in 1893. Strafford county, first congressional, second councilor and twentieth senatorial districts.

THE TOWNS

Acworth. Granted 1752 by Governor Benning Wentworth as Burnet, bearing the name of Governor William Burnet of Massachusetts. Incorporated 1766 as Acworth, the name of Lord Acworth of England. Sullivan county, second congressional, fifth councilor and eighth senatorial districts.

Albany. Granted 1766 by Governor Benning Wentworth as Burton, bearing the name of Henry Paget, Baron Burton. Incorporated 1833 as Albany. Carroll county, first congressional, first councilor and third senatorial districts.

Alexandria. Granted 1753 by Governor Benning Wentworth. Incorporated 1872. Grafton county, second congressional, first councilor and third senatorial districts.

Allenstown. Granted 1721 by Governor Samuel Shute of Massachusetts and named for his predecessor, Governor Samuel Allen. Incorporated 1831. Part of Bow annexed, 1815. Part of Hooksett annexed, 1853. Merrimack county, first congressional, fifth councilor and fourteenth senatorial districts.

Alstead. Granted 1752 by Governor Benning Wentworth as Newton. Incorporated 1763 as Alstead. Cheshire county, second congressional, fourth councilor and tenth senatorial districts.

Alton. Incorporated 1796, originally New Durham Gore. Barndoor Island annexed, 1799. Belknap county, first congressional, second councilor and sixth senatorial districts.

Amherst. Granted 1728 by Governor William Burnet as Narragansett Number Three. Also known as Salem Narragansett and Souhegan West. Incorporated 1760 by Governor Benning Wentworth as Amherst, the name of Jeffrey, Lord Amherst. Part of Monson, bearing the name of Lewis Watson, Baron Monson of England, annexed, 1770. Part of Milford annexed, 1842. Hillsborough county, second congressional, fourth councilor and twelfth senatorial districts.

Andover. Granted by Governor Benning Wentworth, 1751, as New Breton, Breton being the name of the Cape at which the famous battle of Louisbourg was fought. Prior to that it was known as Brown's town

and Emery's town. Incorporated as Andover in 1779. Merrimack county, second congressional, fifth councilor and seventh senatorial districts.

Antrim. Incorporated in 1777 bearing the name of County Antrim in North Ireland from which came many of the settlers of Londonderry. Originally a part of Cumberland, the name of William Augustus, son of King George II, Duke of Cumberland. Hillsborough county, second congressional, fourth councilor and ninth senatorial districts.

Ashland. Incorporated 1868, having originally been a part of Holderness. Grafton county, second congressional, first councilor and third senatorial districts.

Atkinson. Incorporated by Governor John Wentworth, 1767, as Atkinson, bearing the name of Theodore Atkinson, Secretary of the Council. Originally a part of Plaistow. Rockingham county, first congressional, second councilor, and nineteenth senatorial districts.

Auburn. Incorporated 1845, having originally been a part of Chester and known as Long Meadow. Rockingham county, first congressional, third councilor and nineteenth senatorial districts.

Barnstead. Granted by Lieutenant-Governor John Wentworth, 1727. Part of Alton annexed, 1840. Belknap county, first congressional, second councilor and sixth senatorial districts.

Barrington. Granted by Governor Samuel Shute, 1722, bearing the name of Lord Barrington, brother of Governor Samuel Shute, of Massachusetts. Incorporated 1742. Strafford county, first congressional, second councilor and fourth senatorial districts.

Bartlett. Incorporated 1790, bearing the name of Josiah Bartlett, signer of the Declaration of Independence and President of New Hampshire. Part of Jackson annexed, 1823. Carroll county, first congressional, first councilor and third senatorial districts.

Bath. Granted by Governor Benning Wentworth, 1761, bearing the name of William Pulteney, Earl of Bath. Grafton county, second congressional, first councilor and second senatorial districts.

Bedford. Granted by Governor Jonathan Belcher, 1734 as Narragansett Number Five. Incorporated by Governor Benning Wentworth, 1750, as Bedford, bearing the name of Sir John Russell, Duke of Bedford. Hillsborough county, first congressional, fourth council and ninth senatorial districts.

Belmont. Incorporated 1859, having originally been a part of Gilman bearing the name of August Belmont, who died in 1869. Belknap county, first congressional, second councilor and sixth senatorial districts.

Bennington. Incorporated 1842, having originally been a part of Deering, Francestown, Greenfield and Hancock. Hillsborough county, second congressional, fourth councilor and ninth senatorial districts.

Benton. Granted by Governor Benning Wentworth, 1764, as Coventry, the name of George William Coventry, Earl of Coventry. Incorporated 1840 as Benton after Senator Thomas Hart Benton. Grafton county, second congressional, first councilor and second senatorial districts.

Bethlehem. Granted by Governor John Wentworth, 1774, originally known as Lloyd's Hills, named for James Lloyd of Boston. Incorporated as Bethlehem on Christmas day, 1799. Grafton county, second congressional, first councilor and second senatorial districts.

Boscawen. Granted 1732 by Governor Jonathan Belcher as Contoocook, an Indian name. Incorporated by Governor Benning Wentworth, 1760 as Boscawen, bearing the name of Sir Edward, Admiral Boscawen. Merrimack county, second congressional, fifth councilor and seventh senatorial districts.

Bow. Granted 1727 by Lieutenant-Governor John Wentworth, deriving its name from a bend in Merrimack River. Merrimack county, second congressional, fifth councilor and ninth senatorial districts.

Bradford. Granted 1771 by Governor John Wentworth, originally called Number Two and named for Bradford, Mass. Parts of Newbury were annexed in 1796 and 1859. Merrimack county, second congressional, fifth councilor and ninth senatorial districts.

Brentwood. Granted 1744 by Governor Benning Wentworth. Originally a part of Exeter known as Brentwood Parish and Keeneborough, the name of Sir Benjamin Keene. Rockingham county, first congressional, second councilor and nineteenth senatorial districts.

Bridgewater. Incorporated 1788, originally having been a part of Hill. Grafton county, second congressional, first councilor and third senatorial districts.

Bristol. Incorporated 1819, originally having been a part of Bridgewater and Hill. Grafton county, second congressional, first councilor and third senatorial districts.

Brookfield. Incorporated 1794, having originally been a part of Middleton. Carroll county, first congressional, first councilor and fourth senatorial districts.

Brookline. Granted 1769 by Governor John Wentworth as Raby, the name of one of his English ancestors, Baron Raby. Originally part of Dunstable. Parts of Hollis were annexed in 1786 and 1787. Incorporated as Brookline, 1798. Hillsborough county, second congressional, fourth councilor and twelfth senatorial district.

Campton. Granted 1761 by Governor Benning Wentworth as Compton, the name of Sir Spencer Compton, Earl of Wilmington. Grafton county, second congressional, first councilor and third senatorial districts.

Canaan. Granted by Governor Benning Wentworth, 1761. Grafton county, second congressional, first councilor and fifth senatorial districts.

Candia. Incorporated by Governor Benning Wentworth, 1763, originally known as Charming Fare. Rockingham county, first congressional, third councilor and fourth senatorial districts.

Canterbury. Granted by Lieutenant-Governor John Wentworth, 1727 and incorporated 1741. Merrimack county, first congressional, fifth councilor and seventh senatorial districts.

Carroll. Granted by Governor John Wentworth, 1772, as Bretton Woods, after Bretton Hall, the ancestral English home of the Wentworths. Incorporated 1832 as Carroll, bearing the name of Charles Carroll of Maryland, signer of the Declaration of Independence, who died that year. Coos county, second congressional, first councilor and first senatorial districts.

Center Harbor. Incorporated 1797, originally a part of New Hampton. Part of Meredith annexed, 1873. Belknap county, first congressional, fifth councilor and third senatorial districts.

Charlestown. Granted 1735 by Governor Jonathan Belcher as Number Four. Re-granted 1753 by Governor Benning Wentworth as Charlestown, the surname of Admiral Sir Charles Knowles. Part of Unity annexed, 1810. Sullivan county, second congressional, fifth councilor and eighth senatorial districts.

Chatham. Granted 1767 by Governor Benning Wentworth, bearing the name of Sir William Pitt, Earl of Chatham. Part of Conway annexed, 1823. Carroll county, first congressional, first councilor and third senatorial districts.

Chester. Granted 1721 by Governor Samuel Shute as Cheshire and incorporated 1722 as Chester, bearing the name of George Augustus, Prince of Wales and Earl of Chester, afterward King George III. Rockingham county, first congressional, third councilor and nineteenth senatorial districts.

Chesterfield. Granted 1752 by Governor Benning Wentworth as Number One. Re-granted 1760 as Chesterfield, the name of Philip Stanhope, Earl of Chesterfield. Cheshire county, second congressional, fourth councilor and eleventh senatorial districts.

Chichester. Granted 1727 by Lieutenant-Governor John Wentworth, bearing the name of Thomas Pelham-Holles, Earl of Chichester. Merrimack county, first congressional, fifth councilor and fifteenth senatorial districts.

Clarksville. Incorporated 1853, originally known as the Dartmouth College Grant. Coos county, second congressional, first councilor and first senatorial districts.

Colebrook. Granted 1762 by Governor Benning Wentworth as Dryden, the name of the English poet, Re-granted 1770 by Governor John Wentworth as Colebrook, the name of Sir George Colebrooke. Incorporated 1896. Coos county, second congressional, first councilor and second senatorial districts.

Columbia. Granted 1762 by Governor Benning Wentworth as Preston, bearing the name of Richard Graham, Viscount Preston. Re-granted 1770 by Governor John Wentworth as Cockburn, the name of Sir James Cockburne. Incorporated 1811 as Columbia. Coos county, second congressional, first councilor and second senatorial districts.

Conway. Granted 1765 by Governor Benning Wentworth, bearing the name of General Henry Seymour Conway, Earl of Hertford, England. Carroll county, first congressional, first councilor and third senatorial districts.

Cornish. Granted 1763 by Governor Benning Wentworth, bearing the name of Admiral Sir Samuel Cornish of London. Part of Croydon annexed 1809 and part of Grantham annexed 1844. Sullivan county, second congressional, fifth councilor and eighth senatorial districts.

Croydon. Granted 1763 by Governor Benning Wentworth. Sullivan county, second congressional, fifth councilor and eighth senatorial districts.

Dalton. Granted 1764 by Governor Benning Wentworth as Chriswick, the name of the Duke of Devonshire's castle. Incorporated 1784 as Dalton, the name of one of the incorporators. Coos county, second congressional, first councilor and second senatorial districts.

Danbury. Incorporated 1795, originally having been a part of Alexandria. Parts of Wilmot annexed 1848 and 1878 and parts of Hill annexed, 1858. Merrimack county, second congressional, fifth councilor and seventh senatorial districts.

Danville. Granted 1760 by Governor Benning Wentworth as Hawke, the name of Admiral Sir Edward Hawke. Incorporated as Danville 1836. Part of Fremont annexed 1783 and part of Hampstead annexed, 1877. Rockingham county, first congressional, second councilor and nineteenth senatorial districts.

Deerfield. Incorporated 1766 by Governor Benning Wentworth, originally having been a part of Nottingham. Rockingham county, first congressional, second councilor and fourth senatorial districts.

Deering. Granted 1774 by Governor John Wentworth, bearing the family name of his wife's mother. Originally known as Cumberland, the name of William Augustus, Duke of Cumberland and Society-land. Hillsborough county, second congressional, fourth councilor and ninth senatorial districts.

Derry. Incorporated 1827, originally a part of Londonderry. Named for the home of the Scotch Colony coming from the north of Ireland. Rockingham county, first congressional, third councilor and nineteenth senatorial districts.

Dorchester. Granted 1761 by Governor Benning Wentworth, bearing the name of Sir Guy Carleton, Lord Dorchester. Grafton county, second congressional, first councilor and fifth senatorial districts.

Dublin. Granted 1749 by Governor Benning Wentworth as Monadnock. Incorporated by Governor John Wentworth 1771 as Dublin, the name of the town in Ireland. Cheshire county, second congressional, fourth councilor and eleventh senatorial districts.

Dummer. Granted 1773 by Governor John Wentworth, bearing the name of Governor William Dummer of Massachusetts. Incorporated 1848. Part of Stark annexed 1868. Coos county, second congressional, first councilor and first senatorial districts.

Dunbarton. Granted 1735 by Governor Jonathan Belcher as Gorhamtown. Regranted by Governor Benning Wentworth 1748 as Starktown after the father of General John Stark. Incorporated 1765 as Dunbarton after Dumbartonshire in Scotland. Merrimack county, second congressional, fifth councilor and ninth senatorial districts.

Durham. Incorporated 1732 by Governor Jonathan Belcher, originally having been known as Oyster River. Strafford county, first congressional, second councilor and twenty-first senatorial districts.

East Kingston. Incorporated 1738 by Governor Jonathan Belcher, originally having been a part of Kingston. Rockingham county, first congressional, second councilor and nineteenth senatorial districts.

Easton. Incorporated 1876, having originally been a part of Lincoln and Landaff. Grafton county, second congressional, first councilor and second senatorial districts.

Eaton. Granted 1766 by Governor Benning Wentworth, bearing the name of Governor Theophilus Eaton of Connecticut. Carroll county, first congressional, first councilor and third senatorial districts.

Effingham. Granted 1749 by Governor Benning Wentworth as Leavittstown. Incorporated 1778 as Effingham after Sir Francis Howard of Effingham. Parts of Ossipee and Wakefield annexed 1820. Carroll county, first congressional, first councilor and fourth senatorial districts.

Ellsworth. Granted 1769 by Governor John Wentworth as Trecothick, the name of Barlow Trecothick, Lord Mayor of London, and head of the East India Company. Incorporated 1802 as Ellsworth, named for Chief Justice Oliver Ellsworth. Grafton county, second congressional, first councilor and fifth senatorial districts.

Enfield. Granted 1761 by Governor Benning Wentworth as Endfield and regranted by Governor John Wentworth as Relhan, the name of Dr. Anthony Relhan, one of the incorporators. Incorporated as Enfield, 1784. Part of Grantham annexed 1837. Grafton county, second congressional, first councilor and fifth senatorial districts.

Epping. Incorporated 1741 by Governor Benning Wentworth, originally having been a part of Exeter. Rockingham county, first congressional, second councilor and fourth senatorial districts.

Epsom. Granted 1727 by Lieutenant-Governor John Wentworth, named for the famous English watering place where Sir William Stanley, Earl of Derby, had his stables. Merrimack county, first congressional, fifth councilor and fourteenth senatorial districts.

Errol. Granted 1774 by Governor John Wentworth. Incorporated 1836. Coos county, second congressional, first councilor and first senatorial districts.

Exeter. Established by the Massachusetts government 1641, having originally been settled by the Reverend John Wheelwright. Rockingham county, first congressional, second councilor and twenty-third senatorial districts.

Farmington. Incorporated 1798, having originally been a part of Rochester, Strafford county, first congressional, second councilor and fourth senatorial districts.

Fitzwilliam. Granted 1752 by Governor Benning Wentworth as Monadnock Number Four. Incorporated 1773 by Governor John Wentworth as Fitzwilliam, the name of Sir William Fitzwilliam, Earl Fitzwilliam. Cheshire county, second congressional, fourth councilor and eleventh senatorial districts.

Francestown. Incorporated 1772 by Governor John Wentworth, bearing the name of his wife, Frances Deering Wentworth. Parts of Greenfield and Society Land annexed in 1792 and 1802. Hillsborough county, second congressional, fourth councilor and ninth senatorial districts.

Franconia. Granted 1764 by Governor Benning Wentworth. Grafton county, second congressional, first councilor and second senatorial districts.

Freedom. Incorporated 1832, having originally been known as North Effingham. Carroll county, first congressional, first councilor and third senatorial districts.

Fremont. Granted 1764 by Governor Benning Wentworth as Poplin. Incorporated 1854 as Fremont, bearing the name of General John C. Fremont. Rockingham county, first congressional, second councilor and fourth senatorial districts.

Gilford. Incorporated 1812, originally having been known as Gunstock Parish. Land in Lake Winnepesaukee annexed 1826, part of Gilmanton annexed 1851, and part of Laconia annexed in 1776. Belknap county, first congressional, second councilor and sixth senatorial districts.

Gilmanton. Granted 1727 by Lieutenant-Governor John Wentworth, bearing the name of many its early settlers. Governor's Island in Lake Winnepesaukee annexed 1799. Belknap county, first congressional, second councilor and sixth senatorial districts.

Gilsum. Granted 1752 by Governor Benning Wentworth as Boyle, the name of Sir Richard Boyle, Earl of Burlington. Re-granted 1763 as Gilsum, a name coined from the first syllables of the names of two grantees, Gilbert and Sumner. Cheshire county, second congressional fourth councilor and tenth senatorial districts.

Goffstown. Granted 1733 by Governor Jonathan Belcher of Massachusetts as Narragansett Number Four. Incorporated 1761 by Governor Benning Wentworth as Goffstown, bearing the name of Colonel John Goffe. Islands in the Merrimack River annexed, 1825. Part of New Boston annexed 1836. Hillsborough county, first congressional, fourth councilor and ninth senatorial districts.

Gorham. Granted 1770 by Governor John Wentworth as Shelburne, bearing the name of William Petty, Earl of Shelburne. Incorporated 1836 as Gorham. Coos county, second congressional, first councilor and first senatorial districts.

Goshen. Incorporated 1791, originally having been part of Newbury, Sunapee, Newport, Unity and Lempster. Another part of Unity annexed, 1837. Sullivan county, second congressional, fifth councilor and eighth senatorial districts.

Grafton. Granted 1761 by Governor Benning Wentworth, bearing the name of Sir Augustus Henry Fitzroy, Duke of Grafton. Incorporated 1778. Grafton county, second congressional, first councilor and fifth senatorial districts.

Grantham. Granted 1761 by Governor Benning Wentworth, bearing the name of Sir Thomas Robinson, Duke of Grantham. Incorporated 1818. Part of Springfield annexed 1858. Sullivan county, second congressional, fifth councilor and eighth senatorial districts.

Greenfield. Incorporated 1791, having been a part of Peterborough and Lyndeborough. Hillsborough county, second congressional, fourth councilor and twelfth senatorial districts.

Greenland. Established 1704, having been originally a part of Portsmouth. Parts of Stratham annexed 1805 and 1847. Rockingham county, first congressional, second councilor and twenty-third senatorial districts.

Greenville. Incorporated 1872. Hillsborough county, second congressional, fourth councilor and eleventh senatorial districts.

Groton. Granted 1761 by Governor Benning Wentworth as Cocker-mouth, bearing the name of Sir Charles Wyndham, Baron Cocker-mouth. Incorporated 1796 as Groton. Part of Hebron annexed 1845. Grafton county, second congressional, first councilor and fifth senatorial districts.

Hampstead. Incorporated by Governor Benning Wentworth in 1749, having been originally known as Timberlane, and a part of Massachusetts. Part of Atkinson annexed 1859. Rockingham county, first congressional, second councilor and nineteenth senatorial districts.

Hampton. Granted 1635, having originally been known as Winnacunnet, an Indian name. Incorporated 1639. Rockingham county, first congressional, second councilor and twenty-third senatorial districts.

Hampton Falls. Incorporated 1726 by Lieutenant-Governor John Wentworth, having originally been a part of Hampton. Rockingham county, first congressional, second councilor and twenty-third senatorial districts.

Hancock. Incorporated 1779, bearing the name of John Hancock, signer of the Declaration of Independence. Hillsborough county, second congressional, fourth councilor and eleventh senatorial districts.

Hanover. Granted 1761 by Governor Benning Wentworth, named for Hanover, Connecticut, the home of many of the first settlers. Grafton county, second congressional, first councilor and fifth senatorial districts.

Harrisville. Incorporated 1870, originally having been a part of Dublin and Nelson. Named for Milan Harris, one of the early settlers. Cheshire county, second congressional, fourth councilor and eleventh senatorial districts.

Hart's Location. Granted 1772 by Governor John Wentworth Part of Bartlett annexed 1861. Carroll county, first congressional, first councilor and third senatorial districts.

Haverhill. Granted 1763 by Governor Benning Wentworth, originally known as Lower Coos and named for Haverhill, Mass. Grafton county, second congressional, first councilor and second senatorial districts.

Hebron. Incorporated 1792, having originally been part of Cocker-mouth and Plymouth. Grafton county, second congressional, first councilor and third senatorial districts.

Henniker. Incorporated 1768 by Governor John Wentworth, bearing the name of Sir John Henniker of London. Merrimack county, second congressional, fifth councilor and ninth senatorial districts.

Hill. Incorporated 1753 by Governor Benning Wentworth as New Chester. Incorporated 1837, bearing the name of Governor Isaac Hill. Merrimack county, second congressional, fifth councilor and seventh senatorial districts.

Hillsborough. Granted 1735 by Governor Jonathan Belcher as Number Seven. Granted 1748 by Governor Benning Wentworth as Hillsborough, bearing the name of Sir Wills Hill, Earl of Hillsborough. Incorporated 1772. Hillsborough county, second congressional, fourth councilor and ninth senatorial districts.

Hinsdale. Incorporated 1753 by Governor Benning Wentworth bearing the name of Colonel Ebenezer Hinsdale, who built Fort Hinsdale, and having originally been a part of Winchester. Cheshire county, second congressional, fourth councilor and eleventh senatorial districts.

Holderness. Granted 1751 by Governor Benning Wentworth bearing the name of Robert Darcy, Earl of Holderness. Grafton county, second congressional, first councilor and third senatorial districts.

Hollis. Incorporated 1746 by Governor Benning Wentworth, bearing the name of Thomas Pelham Holles, Duke of Newcastle. Originally a part of Dunstable, Massachusetts. Part of Monson annexed 1770 and part of Nashua annexed 1773. Hillsborough county, second congressional, fourth councilor and twelfth senatorial districts.

Hooksett. Incorporated 1822, having originally been a part of Chester, Dunbarton and Goffstown. Merrimack county, first congressional, third councilor and fourteenth senatorial districts.

Hopkinton. Granted 1735 by Governor Jonathan Belcher. Incorporated 1765. Merrimack county, second congressional, fifth councilor and ninth senatorial districts.

Hudson. Granted 1722 by Governor Samuel Shute as Nottingham, bearing the name of Daniel Finch, Earl of Nottingham. Incorporated 1746 by Governor Benning Wentworth as Nottingham West and 1830 as Hudson. Part of Londonderry annexed 1778. Hillsborough county, first congressional, fourth councilor and twenty-second senatorial districts.

Jackson. Incorporated 1800 as Adams, bearing the name of President John Adams and having originally been known as New Madbury. Incorporated 1829 as Jackson, bearing the name of President Andrew Jackson. Carroll county, first congressional, first councilor and third senatorial districts.

Jaffrey. Granted 1749 by Governor Benning Wentworth, as Monadnock Number Two. Incorporated 1773, bearing the name of George Jaffrey. Cheshire county, second congressional, fourth councilor and eleventh senatorial districts.

Jefferson. Granted 1765 by Governor Benning Wentworth as Dartmouth, bearing the name of Sir William Legge, Earl of Dartmouth. Incorporated 1796 as Jefferson, bearing the name of President Thomas Jefferson. Coos county, second congressional, first councilor and first senatorial districts.

Kensington. Incorporated 1737 by Governor Jonathan Belcher, bearing the name of Sir Henry Rich, Baron Kensington. Rockingham county, first congressional, second councilor and nineteenth senatorial districts.

Kingston. Granted 1694 by the Massachusetts Government as Kingstown. Rockingham county, first congressional, second councilor and nineteenth senatorial districts.

Lancaster. Granted 1763 by Governor Benning Wentworth. Parts of Stark and Kilkenny annexed 1840 and 1842. Coos county, second congressional, first councilor and second senatorial districts.

Landaff. Granted 1764 by Governor Benning Wentworth, bearing the name of Admiral Sir Thomas Matthews of Landaff. Incorporated 1774. Part of Lincoln annexed 1845. Grafton county, second congressional, first councilor and second senatorial districts.

Langdon. Incorporated 1787, bearing the name of Governor John Langdon. Sullivan county, second congressional, fifth councilor and eighth senatorial districts.

Lee. Incorporated 1766 by Governor Benning Wentworth, bearing the name of General Charles Lee. Strafford county, first congressional, second councilor and fourth senatorial districts.

Lempster. Granted 1735 by Governor Jonathan Belcher as Number Nine. Granted 1753 by Governor Benning Wentworth as Dupplin, bearing the name of Sir Thomas Hay, Lord Dupplin. Incorporated 1761 as Lempster, the name of Sir Thomas Fermor, Baron Lempster. Sullivan county, second congressional, fifth councilor and eighth senatorial districts.

Lincoln. Granted 1764 by Governor Benning Wentworth, bearing the name of Sir George Clinton, Earl of Lincoln. Part of Livermore annexed 1901. Grafton county, second congressional, first councilor and third senatorial districts.

Lisbon. Granted 1763 by Governor Benning Wentworth as Concord and 1764 as Chiswick, bearing the name of Chiswick Castle, the home of the Duke of Devonshire. Regranted 1768 as Gunthwaite and incorporated 1824 as Lisbon. Grafton county, second congressional, first councilor and second senatorial districts.

Litchfield. Granted 1729 by Lieutenant-Governor John Wentworth as Brenton's Farm, bearing the name of William Brenton of Rhode

Island, originally having been known by the Indian name of Naticook. Incorporated 1749 as Litchfield, bearing the name of Sir George Lee, Earl of Litchfield. Hillsborough county, first congressional, fourth councilor and twenty-second senatorial districts.

Littleton. Granted 1770 by Governor John Wentworth as Apthorp, bearing the name of George Apthorp of the London Board of Trade, and originally a part of Chiswick. Incorporated 1784 as Littleton for Col. Moses Little. Grafton county, second congressional, first councilor and second senatorial districts.

Londonderry. Granted 1722 by Governor Samuel Shute, bearing the name of the Scotch settlement in the North of Ireland. Originally known as Nutfield. Rockingham county, first congressional, third councilor and nineteenth senatorial districts.

Loudon. Incorporated 1773 by Governor John Wentworth, bearing the name of Sir John Campbell, Earl of Loudoun. Originally a part of Canterbury. Part of Canterbury annexed 1853. Merrimack county, first congressional, fifth councilor and fifteenth senatorial districts.

Lyman. Granted 1761 by Governor Benning Wentworth, bearing the name of General Phineas Lyman. Grafton county, second congressional, first councilor and second senatorial districts.

Lyne. Granted 1761 by Governor Benning Wentworth, bearing the name of Lyme, Connecticut. Grafton county, second congressional, first councilor and fifth senatorial districts.

Lyndeborough. Granted 1735 by Governor Jonathan Belcher as Salem-Canada. Granted 1753 by Governor Benning Wentworth as Lyndeborough, bearing the name of Justice Benjamin Lynde of Massachusetts. Hillsborough county, second congressional, fourth councilor and twelfth senatorial districts.

Madbury. Incorporated 1755 by Governor Benning Wentworth having been originally a part of Dover and Durham. Strafford county, first congressional, second councilor and twenty-first senatorial districts.

Madison. Incorporated 1852, originally a part of Eaton and bearing the name of President James Madison. Carroll county, first congressional, first councilor and third senatorial districts.

Marlborough. Granted 1752 by Governor Benning Wentworth as Monadnock Number Five. Incorporated 1776 as Marlborough, bearing the name of Marlborough, Massachusetts. Part of Dublin annexed 1818, part of Swanzy annexed 1842 and part of Troy annexed 1870. Cheshire county, second congressional, fourth councilor and eleventh senatorial districts.

Marlow. Granted 1753 by Governor Benning Wentworth as Addison, bearing the name of Joseph Addison, English essayist and poet.

Regranted 1761 as Marlow, bearing the name of Sir Christopher Marlowe. Cheshire county, second congressional, fourth councilor and tenth senatorial districts.

Mason. Granted 1749 by Governor Benning Wentworth as Number One. Incorporated 1768 as Mason, bearing the name of Captain John Mason, founder of New Hampshire. Hillsborough county, second congressional, fourth councilor and twelfth senatorial districts.

Meredith. Granted 1748 by Governor Benning Wentworth as Palmsertown and New Salem. Incorporated 1768 by Governor John Wentworth, bearing the name of Sir William Meredith. Belknap county, first congressional, fifth councilor and third senatorial districts.

Merrimack. Incorporated 1746 by Governor Benning Wentworth, having originally been part of Dunstable. Hillsborough county, first congressional, fourth councilor and twelfth senatorial districts.

Middleton. Granted 1749 by Governor Benning Wentworth, bearing the name of Sir Charles Middleton, Earl of Monmouth. Incorporated 1778. Strafford county, first congressional, second councilor and fourth senatorial districts.

Milan. Granted 1771 by Governor John Wentworth as Paulsbourg, bearing the name of Paul Wentworth of England. Incorporated as Milan 1824. Coos county, second congressional, first councilor and first senatorial districts.

Milford. Incorporated 1794, originally having been a part of Hollis, Amherst and Monson. Part of Lyndeborough annexed 1873. Hillsborough county, second congressional, fourth councilor and twelfth senatorial districts.

Milton. Incorporated 1802, originally having been a part of Rochester. Strafford county, first congressional, second councilor and fourth senatorial districts.

Monroe. Incorporated 1854, originally having been a part of Lyman, bearing the name of President James Monroe. Part of Bath annexed, 1897. Grafton county, second congressional, first councilor and second senatorial districts.

Mont Vernon. Incorporated 1803, bearing the name of the home of General Washington, and having originally been a part of Amherst. Hillsborough county, second congressional, fourth councilor and twelfth senatorial districts.

Moultonborough. Granted 1763 by Governor Benning Wentworth, bearing the name of Colonel Jonathan Moulton. Incorporated 1777. Carroll county, first congressional, first councilor and third senatorial districts.

Nelson. Granted 1752 by Governor Benning Wentworth as Monadnock Number Six. Incorporated 1774 as Packersfield and 1814 as Nelson, bearing the name of Lord Horatio Nelson of the English Navy. Part of Stoddard annexed 1835. Cheshire county, second congressional, fourth councilor and tenth senatorial districts.

New Boston. Granted 1735 by Governor Jonathan Belcher as Lanestown. Incorporated 1763 by Governor Benning Wentworth as New Boston, bearing the name of Boston, Massachusetts. Hillsborough county, second congressional, fourth councilor and ninth senatorial districts.

Newbury. Granted 1765 by Governor Benning Wentworth as Dantzic. Incorporated 1772 as Fishersfield, bearing the name of John Fisher, one of the incorporators. Incorporated 1837 as Newbury. Merrimack county, second congressional, fifth councilor and seventh senatorial districts.

New Castle. Incorporated 1693, originally having been a part of Portsmouth and known as Great Island. Rockingham county, first congressional, second councilor and twenty-fourth senatorial districts.

New Durham. Granted 1749 by Governor Benning Wentworth as Cocheco Township. Incorporated 1762 as New Durham, named for Durham, Massachusetts. Strafford county, first congressional, second councilor and fourth senatorial districts.

Newfields. Incorporated 1895, having originally been a part of Exeter and Newmarket. Rockingham county, first congressional, second councilor and twenty-third senatorial districts.

New Hampton. Granted 1765 by Governor Benning Wentworth as Moultonborough Addition. Incorporated as New Hampton 1777. Belknap county, first congressional, fifth councilor and third senatorial districts.

Newington. Granted 1712 by Massachusetts. Incorporated 1764. Originally having been a part of Dover. Rockingham county, first congressional, second councilor and twenty-third senatorial districts.

New Ipswich. Granted 1735 by Governor Jonathan Belcher. Incorporated 1762 as Ipswich by Governor Benning Wentworth and New Ipswich in 1766. Hillsborough county, second congressional, fourth councilor and eleventh senatorial districts.

New London. Granted 1753 by Governor Benning Wentworth as Heidlebourg. Regranted 1773 by Governor John Wentworth as Alexandria Addition. Incorporated 1779 as New London. Parts of Kearsarge Gore and Sunapee annexed 1793, 1804, and 1817. Merrimack county, second congressional, fifth councilor and seventh senatorial districts.

Newmarket. Incorporated 1727 by Lieutenant-Governor John Wentworth, originally having been a part of Exeter. Part of Durham annexed 1870. Rockingham county, first congressional, second councilor and fourth senatorial districts.

Newport. Granted 1753 by Governor Benning Wentworth as Grenville, bearing the name of George Grenville, Prime Minister of England. Incorporated 1761 as Newport, bearing the name of Sir Henry Newport, Baron Newport. Sullivan county, second congressional, fifth councilor and eighth senatorial districts.

Newton. Incorporated 1749 by Governor Benning Wentworth as Newtown. Part of East Kingston annexed 1845. Incorporated as Newton 1846. Rockingham county, first congressional, second councilor and nineteenth senatorial districts.

Northfield. Incorporated 1780 having originally been a part of Canterbury, Merrimack county, first congressional, fifth councilor and seventh senatorial districts.

North Hampton. Incorporated 1742 by Governor Benning Wentworth, having originally been a part of Hampton. Rockingham county, first congressional, second councilor and twenty-third senatorial districts.

Northumberland. Granted 1761 by Governor Benning Wentworth as Stonington. Re-granted 1771 as Northumberland, bearing the name of Hugh Smithson, Duke of Northumberland. Parts of Stark annexed 1855 and 1863. Coos county, second congressional, first councilor and second senatorial districts.

Northwood. Incorporated 1773 by Governor John Wentworth, having originally been part of Nottingham. Rockingham county, first congressional, second councilor and fourth senatorial districts.

Nottingham. Incorporated 1722 by Lieutenant-Governor John Wentworth, bearing the name of Sir Daniel Finch, Earl of Nottingham. Rockingham county, first congressional, second councilor and fourth senatorial districts.

Orange. Granted 1769 by Governor John Wentworth as Cardigan, bearing the name of James Brudenel, Earl of Cardigan. Incorporated 1790 as Orange. Grafton county, second congressional, first councilor and fifth senatorial districts.

Orford. Granted 1761 by Governor Benning Wentworth, bearing the name of Sir Robert Walpole, Earl of Orford. Grafton county, second congressional, first councilor and fifth senatorial districts.

Ossipee. Incorporated 1785, bearing the name of the Ossipee Indians. Carroll county, first congressional, first councilor and fourth senatorial districts.

Pelham. Incorporated 1746 by Governor Benning Wentworth, bearing the name of Sir Henry Pelham, Prime Minister of England. Hillsborough county, first congressional, fourth councilor and twenty-second senatorial districts.

Pembroke. Granted 1728 by Governor William Burnet as Suncook and Lovewell's town. Incorporated 1759 by Governor Benning Wentworth as Pembroke, bearing the name of Sir Henry Herbert, Earl of Pembroke. Part of Bow annexed 1804. Merrimack county, first congressional, fifth councilor and fourteenth senatorial districts.

Peterborough. Granted 1737 by Governor Jonathan Belcher, bearing the name of Charles Mordaunt, Earl of Peterborough. Incorporated 1760 by Governor Benning Wentworth. Hillsborough county, second congressional, fourth councilor and eleventh senatorial districts.

Piermont. Granted 1764 by Governor Benning Wentworth. Grafton county, second congressional, first councilor and fifth senatorial districts.

Pittsburg. Incorporated 1840, having originally been known as Indian Stream Territory. Coos county, second congressional, first councilor and first senatorial districts.

Pittsfield. Incorporated 1782, originally having been a part of Chichester. Merrimack county, first congressional, fifth councilor and sixth senatorial districts.

Plainfield. Granted 1761 by Governor Benning Wentworth. Sullivan county, second congressional, fifth councilor and eighth senatorial districts.

Plaistow. Incorporated 1749 by Governor Benning Wentworth, originally having been a part of Haverhill, Massachusetts. Part of Kingston annexed 1831. Rockingham county, first congressional, second councilor and nineteenth senatorial districts.

Plymouth. Granted 1763 by Governor Benning Wentworth. Parts of Hebron and Campton annexed 1845 and 1860. Grafton county, second congressional, first councilor and third senatorial districts.

Randolph. Granted 1772 by Governor John Wentworth as Durand, bearing the name of John Durand of the London Board of Trade. Incorporated 1824 as Randolph, bearing the name of John Randolph of Virginia. Coos county, second congressional, first councilor and first senatorial districts.

Raymond. Incorporated 1764 by Governor Benning Wentworth, originally having been called Freetown. Rockingham county, first congressional, third councilor and fourth senatorial districts.

Richmond. Granted 1735 by Governor Jonathan Belcher as Sylvester-Canada, bearing the name of Captain Joseph Sylvester, who fought

in the Indian Wars. Incorporated 1752 by Governor Benning Wentworth as Richmond, bearing the name of Charles Lennox, Duke of Richmond. Cheshire county, second congressional, fourth councilor and eleventh senatorial districts.

Rindge. Granted 1736 by Governor Jonathan Belcher as Rowley-Canada. Granted 1749 by Governor Benning Wentworth as Monadnock Number One. Incorporated 1768 by Governor John Wentworth as Rindge, bearing the name of Daniel Rindge of Portsmouth. Cheshire county, second congressional, fourth councilor and eleventh senatorial districts.

Rollinsford. Incorporated 1849. Originally a part of Somersworth. Strafford county, first congressional, second councilor and twentieth senatorial districts.

Roxbury. Incorporated 1812, originally a part of Nelson, Keene and Marlborough. Cheshire county, second congressional, fourth councilor and tenth senatorial districts.

Rumney. Granted 1761 by Governor Benning Wentworth, bearing the name of Sir Robert Marsham, Earl of Romney. Grafton county, second congressional, first councilor and fifth senatorial districts.

Rye. Incorporated 1726 by Lieutenant-Governor John Wentworth. Part of New Castle annexed 1791. Gosport and Star Island annexed 1876. White Island, Seavey's Island, Lungin Island and White Island Ledge, Square Rock and Halfway Rock annexed 1967. Rockingham county, first congressional, second councilor and twenty-third senatorial districts.

Salem. Incorporated 1750 by Governor Benning Wentworth. Rockingham county, first congressional, third councilor and twenty-second senatorial districts.

Salisbury. Granted 1736 by Governor Jonathan Belcher as Baker's Town, bearing the name of Captain Thomas Baker. Re-granted 1749 as Stevenstown, bearing the name of Major Ebenezer Stevens and known as Major Stevens Town. Incorporated 1768 as Salisbury, bearing the name of Salisbury, Massachusetts. Part of Franklin annexed 1869. Merrimack county, second congressional, fifth councilor and seventh senatorial districts.

Sanbornton. Granted 1748 by Governor Benning Wentworth. Incorporated 1770. Part of Tilton annexed 1870. Belknap county, first congressional, fifth councilor and seventh senatorial districts.

Sandown. Incorporated 1756 by Governor Benning Wentworth, originally having been a part of Kingston, named for a town in the Isle of Wight. Rockingham county, first congressional, second councilor and nineteenth senatorial districts.

Sandwich. Granted 1763 by Governor Benning Wentworth, bearing

the name of Sir John Montagu, Earl of Sandwich. Carroll county, first congressional, first councilor and third senatorial districts.

Seabrook. Incorporated 1768 by Governor John Wentworth, originally having been a part of Hampton. Part of Hampton Falls annexed 1816. Part of South Hampton annexed 1822. Rockingham county, first congressional, second councilor and twenty-third senatorial districts.

Sharon. Incorporated 1791, originally having been a part of Peterborough. Hillsborough county, second congressional, fourth councilor and eleventh senatorial districts.

Shelburne. Granted 1769 by Governor John Wentworth, bearing the name of Sir William Fitzmaurice Petty, Earl of Shelburne. Coos county, second congressional, first councilor and first senatorial districts.

South Hampton. Incorporated 1742 by Governor Benning Wentworth. Part of East Kingston annexed 1824. Rockingham county, first congressional, second councilor and nineteenth senatorial districts.

Springfield. Granted 1769 by Governor John Wentworth as Protectoworth. Incorporated 1794 as Springfield, Sullivan county, second congressional, fifth councilor and eighth senatorial districts.

Stark. Granted 1774 by Governor John Wentworth as Percy, bearing the name of Hugh Smithson, Earl Percy. Incorporated 1832 as Stark, bearing the name of General John Stark. Part of Stratford annexed 1832. Coos county, second congressional, first councilor and second senatorial districts.

Stewartstown. Granted 1770 by Governor John Wentworth as Stuart, bearing the name of Sir John Stuart, Earl of Bute. Incorporated 1799, as Stewartstown. Coos county, second congressional, first councilor and second senatorial districts.

Stoddard. Granted 1752 by Governor Benning Wentworth as Monadnock Number Seven. Incorporated 1774 by Governor John Wentworth as Stoddard, bearing the name of Colonel Sampson Stoddard. Part of Marlow annexed 1797. Cheshire county, second congressional, fourth councilor and tenth senatorial districts.

Strafford. Incorporated 1820, bearing the name of Sir William Wentworth, Earl of Strafford. Strafford county, first congressional, second councilor and fourth senatorial districts.

Stratford. Granted 1762 by Governor Benning Wentworth as Woodbury, a Connecticut town. Granted 1773 by Governor John Wentworth as Stratford. Coos county, second congressional, first councilor and second senatorial districts.

Stratham. Incorporated 1716 by Governor Samuel Shute, bearing the name of Baroness Elizabeth Howland of Streatham, wife of the Duke

of Bedford. Rockingham county, first congressional, second councilor and twenty-third senatorial districts.

Sugar Hill. Incorporated 1962, having originally been a part of Lisbon. Grafton county, second congressional, first councilor and second senatorial districts.

Sullivan. Incorporated 1787, having originally been a part of Stoddard, Nelson, Keene and Gilsum, bearing the name of General John Sullivan. Cheshire county, second congressional, fourth councilor and tenth senatorial districts.

Sunapee. Granted 1768 by Governor John Wentworth as Saville, bearing the name of Sir George Saville. Incorporated 1781 as Wendell, bearing the name of John Wendell of Portsmouth. Incorporated 1850 as Sunapee. Sullivan county, second congressional, fifth councilor and eighth senatorial districts.

Surry. Granted 1769 by Governor John Wentworth, bearing the name of Sir Charles Howard, Earl of Surry. Cheshire county, second congressional, fourth councilor and tenth senatorial districts.

Sutton. Granted 1749 by Governor Benning Wentworth as Perry's-town, bearing the name of Obadiah Perry. Incorporated 1784 and named Sutton after Sutton, Mass., by settlers from that town which got its name from the English name of Governor Joseph Dudley, descended from Sir John Sutton, Lord Dudley. Merrimack county, second congressional, fifth councilor and seventh senatorial districts.

Swanzy. Granted 1733 by Governor Jonathan Belcher as Lower Ashuelot. Incorporated 1753 as Swanzy. Cheshire county, second congressional, fourth councilor and eleventh senatorial districts.

Tamworth. Granted 1766 by Governor Benning Wentworth, bearing the name of Admiral Washington Shirley, Viscount Tamworth. Part of Ossipee annexed 1837. Part of Albany annexed 1857. Carroll county, first congressional, first councilor and third senatorial districts.

Temple. Granted 1750 by Governor Benning Wentworth as Peterborough Slip. Incorporated 1768 as Temple, bearing the name of Sir John Temple, Lieutenant-Governor. Hillsborough county, second congressional, fourth councilor and twelfth senatorial districts.

Thornton. Granted 1763 by Governor Benning Wentworth, bearing the name of Matthew Thornton. Incorporated 1781. Grafton county, second congressional, first councilor and third senatorial districts.

Tilton. Incorporated 1869, bearing the name of Nathaniel Tilton and originally having been a part of Sanbornton. Belknap county, first congressional, fifth councilor and seventh senatorial districts.

Troy. Incorporated 1815, having originally been a part of Marlborough, Fitzwilliam, Swanzy and Richmond. Cheshire county, second congressional, fourth councilor and eleventh senatorial districts.

Tuftonboro. Granted 1750 by Governor Benning Wentworth, bearing the name of John Tufton Mason. Incorporated 1795. Carroll county, first congressional, first councilor and fourth senatorial districts.

Unity. Granted 1753 by Governor Benning Wentworth as Buckingham, bearing the name of the Marquis of Buckingham. Incorporated 1764 as Unity. Sullivan county, second congressional, fifth councilor and eighth senatorial districts.

Wakefield. Granted 1749 by Governor Benning Wentworth, having originally been known as Ham's-town. East-town and Watertown. Incorporated 1774 by Governor John Wentworth as Wakefield, bearing the name of Sir John Ker, Earl of Wakefield. Part of Milton annexed 1858. Carroll county, first congressional, first councilor and fourth senatorial districts.

Walpole. Granted 1736 by Governor Jonathan Belcher as Number Three. Granted 1752 by Governor Benning Wentworth as Walpole, bearing the name of Sir Robert Walpole, Earl of Orford. Cheshire county, second congressional, fourth councilor and tenth senatorial districts.

Warner. Granted 1735 by Governor Jonathan Belcher as Number One, having originally been known as New Amesbury, Jennesstown and Ryetown. Incorporated 1774 by Governor John Wentworth as Warner, bearing the name of Jonathan Warner of Portsmouth. Merrimack county, second congressional, fifth councilor and ninth senatorial districts.

Warren. Granted 1763 by Governor Benning Wentworth, bearing the name of Admiral Sir Peter Warren. Grafton county, second congressional, first councilor and fifth senatorial districts.

Washington. Granted 1735 by Governor Jonathan Belcher as Monadnock Number Eight. Incorporated 1776 as Washington after President George Washington. Sullivan county, second congressional, fifth councilor and eighth senatorial districts.

Waterville Valley. Incorporated 1829. Name changed to Waterville Valley by 1967 Legislature. Grafton county, second congressional, first councilor and third senatorial districts.

Weare. Granted 1735 by Governor Jonathan Belcher as Beverly-Canada. Granted 1764 by Governor Benning Wentworth as Weare, bearing the name of Meshech Weare. Hillsborough county, second congressional, fourth councilor and ninth senatorial districts.

Webster. Incorporated 1860, bearing the name of Daniel Webster, having originally been a part of Boscawen. Merrimack county, second congressional, fifth councilor and seventh senatorial districts.

Wentworth. Granted 1766 by Governor Benning Wentworth, bearing the name of Governor Wentworth. Part of Orford annexed 1837. Graf-

ton county, second congressional, first councilor and fifth senatorial districts.

Wentworth's Location. Land sold in 1797 to George Wentworth of Portsmouth. Incorporated 1881. Coos county, second congressional, first councilor and first senatorial districts.

Westmoreland. Granted 1735 by Governor Jonathan Belcher as Number Two. Incorporated 1752 by Governor Benning Wentworth as Westmoreland, bearing the name of Sir John Fane, Earl of Westmoreland. Cheshire county, second congressional, fourth councilor and tenth senatorial districts.

Whitefield. Granted 1774 by Governor John Wentworth. Incorporated 1804. Coos county, second congressional, first councilor and second senatorial districts.

Wilmot. Incorporated 1807, having originally been a part of New London and named for Dr. James Wilmot of England, who died in that year. Part of Hill annexed 1832. Merrimack county, second congressional, fifth councilor and seventh senatorial districts.

Wilton. Granted 1749 by Governor Benning Wentworth as Number Two. Incorporated 1762 as Wilton after Sir Joseph Wilton, noted sculptor. Hillsborough county, second congressional, fourth councilor and twelfth senatorial districts.

Winchester. Granted 1733 by Governor Jonathan Belcher, bearing the name of Augustus Henry Fitzroy, Earl of Arlington. Incorporated 1753 by Governor Benning Wentworth as Winchester, bearing the name of Sir Charles Paulet, Marquis of Winchester. Cheshire county, second congressional, fourth councilor and eleventh senatorial districts.

Windham. Incorporated 1741 by Governor Benning Wentworth, bearing the name of Sir Charles Wyndham. Originally a part of Londonderry. Rockingham county, first congressional, third councilor and nineteenth senatorial districts.

Windsor. Incorporated 1798. Hillsborough county, second congressional, fourth councilor and ninth senatorial districts.

Wolfeboro. Granted 1759 by Governor Benning Wentworth, bearing the name of General James Wolfe. Incorporated 1770. Carroll county, first congressional, first councilor and fourth senatorial districts.

Woodstock. Granted 1763 by Governor Benning Wentworth as Peeling. Incorporated 1840 as Woodstock. Regranted as Fairfield by Governor John Wentworth, 1771. Grafton county, second congressional first councilor and third senatorial districts.



Swenson Photo

STATE OFFICE BUILDING, CONCORD HEIGHTS

UNINCORPORATED PLACES

In 1831 the legislature authorized the governor and council to appoint a land commissioner to sell the public lands, and James Willey of Conway was appointed to that office. The following is a list of all the grants that have been made:

Bean's Grant was made by Commissioner Willey to Charles Bean of Maine in 1835 and it contained about 3,300 acres.

Bean's Purchase was made by Commissioner Willey to Alpheus Bean of Bartlett in 1832 for \$1,023 and contained about 33,000 acres.

Cambridge was granted in 1773 to Nathaniel Rogers and others and contained about 23,160 acres.

Chandler's Purchase was made by Commissioner Willey to Jeremiah Chandler of Conway in 1835 for \$300 and contained about 10,000 acres.

Crawford's Purchase was made by Commissioner Willey to Thomas Abbott, Nathaniel Abbott and Ethan Allen Crawford in 1834 for \$8,000 and contained about 15,712 acres.

Cutts' Grant was made by the legislature to Thomas Cutts of Maine in 1810.

Dixville was granted by the legislature to Timothy Dix, Jr., in 1805 and contained about 29,340 acres and the price was \$4,500. It was organized for voting purposes in 1960.

Dix's Grant was made by the legislature to Timothy Dix, Jr., in 1809.

Erving's Grant was made to William Erving of Boston, a captain in the French and Indian war, in 1775 and contained about 3,468 acres.

Green's Grant was made to Francis Green of Boston, a lieutenant in the French and Indian war, in 1774 and contained about 2,032 acres.

Gilmanton and Atkinson Academy Grant was made by the legislature to Gilmanton academy and Atkinson academy in equal shares in 1809 and contained about 13,000 acres.

Hadley's Purchase was sold by Commissioner Willey to Henry G. Hadley of Eugene City, Oregon, in 1834 and contained about 8,371 acres. The price was \$500.

Hale's Location was granted to Samuel Hale of Portsmouth in 1771 and contained about 1,215 acres.

Kilkenny was granted to Jonathan Warner and many others in 1774 and contained about 26,911 acres.

Livermore was granted to Elkins, Sargent and Elkins, Hatch and Cleaves, Raymond, and Bean and Gilman 1876.

Low and Burbank's Grant was made by the legislature through State Treasurer Abner B. Kelly to Clovis Low of Jefferson and Barker Burbank of Shelburne in 1832.

Martin's Location was granted to Thomas Martin of Portsmouth, a conductor of artillery stores in the French and Indian war, in 1773 and contained about 2,000 acres.

Millsfield was granted to George Boyd and others in 1774 and was named in honor of Sir Thomas Mills. It contained about 23,200 acres. It was organized for voting purposes in 1932.

Odell was sold by Commissioner Willey to Richard Odell of Conway in 1834 and contained about 23,751 acres. The price was \$1,863.

Pinkham's Grant was made by the legislature to Daniel Pinkham in 1835.

Sargent's Purchase was sold by Commissioner Willey to Jacob Sargent of Thornton and others for \$300.

Second College Grant was made by the legislature to Dartmouth college in 1807 and contained a tract six miles square.

Success was granted in 1773 and contained about 30,472 acres. The grantees were Benjamin Mackay and about seventy others.

Thompson and Meserve's Purchase was sold by Commissioner Willey to Samuel W. Thompson of Conway and George P. Meserve of Jackson in 1835 for \$500 and contained about 12,000 acres.

PORTRAIT GALLERY OF NEW HAMPSHIRE NOTABLES IN THE STATE HOUSE

Presidents of the United States

GEORGE WASHINGTON, 1732-1799. First President of the United States. "Father of His Country." Mr. Washington visited New Hampshire in 1789. From original portrait by Gilbert Stuart. Representatives Hall, second floor.

ABRAHAM LINCOLN, 1809-1865. President of the United States. Campaigned in New Hampshire for the nomination in 1860. All ten delegates voted for him at the Convention. Portrait made from records by public contributions. Representatives Hall, second floor.

FRANKLIN PIERCE, 1804-1869. Fourteenth President of the United States. Born in Hillsborough, N. H., son of Governor Benjamin Pierce, he was a Brigadier General in the Mexican War and U. S. Senator from New Hampshire. His statue erected on Capitol grounds by public act. Portrait from records. Representatives Hall, second floor.

Colonial Governors of New Hampshire

SIMON BRADSTREET, 1603-1697. Early Governor of Massachusetts and New Hampshire. Council Room, second floor.

JOSEPH DUDLEY, 1647-1720. President of New England 1686. Governor of Massachusetts and New Hampshire until 1716. Council Room, second floor.

JOHN WENTWORTH, 1671-1730. Lieutenant Governor and Governor of Massachusetts and New Hampshire 1723-1728. Representatives Hall, second floor.

WILLIAM BURNET, 1688-1729. Governor of Massachusetts and New Hampshire 1728-1729. Council Room, second floor.

JONATHAN BELCHER, 1681-1757. Governor of Massachusetts and New Hampshire 1730-1741. Council Room, second floor.

BENNING WENTWORTH, 1696-1770. First Provincial Governor of New Hampshire, 1741-1766. Son of John Wentworth. Granted new

towns in New Hampshire and what is now Vermont, many named for English notables, Hallway, second floor.

JOHN WENTWORTH, 1727-1820. Graduated Harvard 1755. Governor 1767-1775. Governor Nova Scotia 1792-1808. Council Room, second floor.

Revolutionary Portraits

JOHN STARK, 1728-1822. Born in Londonderry. Served in wars between England and France. In charge of New England troops against England in the war of the Revolution. Fought at the Battle of Bennington, and made Brigadier General by Congress in 1788. Hallway, first floor.

WILLIAM WHIPPLE, 1730-1785. Born in Maine. Member Continental Congress 1776. Signer of the Declaration of Independence. Brigadier General in the War of the Revolution. Hallway, first floor.

JOSEPH CILLEY, 1735-1799. Born in Nottingham. Served as Captain in the War between England and France and as Colonel in the War of the Revolution. Appointed Major General of militia. Served as state representative, senator and councilor. Hallway, first floor.

JAMES REED, 1724-1807. Born in Massachusetts. One of the original proprietors of Fitzwilliam. Captain in War between France and England. Commander second regiment Continental Army. Made Brigadier General by Congress. Original painting. Hallway, first floor.

GEORGE REID, 1733-1815. Born in Londonderry. Captain of minute men in War of the Revolution. Fought at Bunker Hill, Bemis Heights and Yorktown. Made Brigadier General of New Hampshire militia in 1785. Hallway, first floor.

MATTHEW THORNTON, 1714-1803. Member Continental Congress and signer of the Declaration of Independence. Senator and Councilor. Council Room, second floor.

HENRY DEARBORN, 1751-1829. Born in North Hampton. Studied medicine and practiced. At Bunker Hill with Stark in the Revolution and in Quebec with Arnold. Lieutenant colonel of a New Hampshire regiment. Made a major general in 1790. Secretary of War under Jeffer-

son and member of Congress. Fort Dearborn, now Chicago, and Dearborn, Michigan named in his honor. Hallway, first floor.

ENOCH POOR, 1736-1780. Born in Massachusetts. In the War between England and France, and in command of a New Hampshire regiment in the War of the Revolution. Served in Canada and made Major General in 1777. Hallway, first floor.

ALEXANDER SCAMMELL, 1748-1781. Born in Massachusetts. Graduate of Harvard. Lawyer. Served as Brigadier General of New Hampshire troops in the War of the Revolution. Made Adjutant-General, 1780. Hallway, first floor.

ISRAEL EVANS, 1751-1807. Born in Pennsylvania. Graduated at Princeton. Served as chaplain of New Hampshire troops in the War of the Revolution. With Washington at Valley Forge. Hallway, first floor.

War of 1812 Portraits

JOHN McNEIL, 1784-1850. Born in Hillsborough. Commanded Eleventh New Hampshire Regiment in the War of 1812. Wounded at the Battle of Lundy's Lane. Made Brigadier General. Original Painting. Hallway, first floor.

JAMES MILLER, 1776-1851. Born in Peterborough. Fought at Lundy's Lane in War of 1812 where, when told to attack a superior force, said "I'll try, sir." One time Governor of Arkansas. Hallway, first floor.

JOSEPH CILLEY, 1791-1887. Born in Nottingham. Captain in War of 1812. U. S. Senator in 1846. Original painting. Hallway, first floor.

JONATHAN EASTMAN, JR., 1781-1867. Born in Concord. Staff officer and quartermaster in War of 1812. Fought at Stony Creek 1813. Original painting. Hallway, first floor.

Mexican War Portraits

JOHN G. FOSTER, 1823-1874. Born in Whitefield. Graduated U. S. Military Academy. Served in the War with Mexico and the War of the Rebellion. Major General in charge of engineering projects. Original painting. Hallway, first floor.

War of the Rebellion Portraits

BENJAMIN F. BUTLER, 1818-1893. Born in Deerfield. Major General in command of troops at New Orleans in the War of the Rebellion. Naval officer Port of New York. Member of Congress and Governor of Massachusetts. Original painting. Hallway, first floor.

JOHN A. DIX, 1798-1879. Born in Boscawen. Secretary of the Treasury, U. S. 1861. Major General of volunteers in the War of the Rebellion. Naval officer Port of New York. Minister to France, and Governor of New York. Original painting. Hallway, first floor.

JOHN L. THOMPSON, 1835-1888. Born in Plymouth. Brigadier General, War of the Rebellion. Hallway, first floor.

EVARTS W. FARR, 1840-1880. Born in Littleton. Major New Hampshire volunteers in War of the Rebellion. Member of Congress 1879-1880. Original painting. Hallway, first floor.

AARON F. STEVENS, 1819-1887. Born in Derry. Brigadier General New Hampshire regiment, War of the Rebellion. Member of Congress 1867-1871. Hallway, first floor.

JESSE A. GOVE, 1825-1862. Born in Weare. Lieutenant in the Mexican War. Captain, War of the Rebellion. Original painting. Hallway, first floor.

PHINEAS P. BIXBY, 1829-1877. Born in Concord. Colonel New Hampshire volunteers, War of the Rebellion. At the Battle of Bull Run. Original painting. Hallway, first floor.

EDWARD E. CROSS, 1832-1863. Born in Lancaster. Colonel New Hampshire volunteers in War of the Rebellion. Killed at Gettysburg. Original painting. Hallway, first floor.

EDWARD E. STURTEVANT, 1828-1862. Born in Keene. Captain in War of the Rebellion. Killed at Fredericksburg. Hallway, first floor.

J. HORACE KENT, 1827-1888. Born in Barnstead. Sergeant in War of the Rebellion. One time Warden New Hampshire State Prison. Hallway, first floor.

JAMES S. THORNTON, 1827-1875. Born in Merrimack. Graduate of Annapolis. Captain U. S. Navy in War of the Rebellion. Original painting. Hallway, first floor.

GEORGE E. BELKNAP, 1832-1903. Born in Newport. Commander U. S. Navy in War of the Rebellion. Promoted to Rear Admiral 1889. Original painting. Hallway, first floor.

GEORGE H. PERKINS, 1835-1899. Born in Hopkinton. Graduate of Annapolis. Executive officer in the navy at the Battle of New Orleans in War of the Rebellion. Promoted to Commodore in 1896. Original painting. Hallway, first floor.

HARRIET P. DAME, 1815-1900. Born in Barnstead. Nurse in Union Army, War of the Rebellion. At the Battle of Gettysburg. One time clerk in U. S. Treasury Department, Washington, D. C. Hallway, first floor.

War with Spain Portrait

CHARLES A. DOYEN, 1859-1919. Born in Concord. Graduate of Annapolis. Colonel in Spanish-American War. Promoted to Brigadier-General 1917. Commanded Fifth Regiment U. S. Marines in the War with Germany. Original painting. Hallway, first floor.

Portraits of United States Senators from New Hampshire

JAMES SHEAFE, 1775-1829. Born in Portsmouth. Member of Congress 1799-1801. U. S. Senator 1801-1802. Hallway, first floor.

CHARLES G. ATHERTON, 1804-1853. Born in Amherst. Member of Congress 1837-1843. U. S. Senator 1843-1849, 1852-1853. Original painting. Hallway, first floor.

JOHN P. HALE, 1806-1875. Born in Rochester. U. S. Senator 1847-1853, 1855-1865. Presidential nominee 1852. Minister to Spain 1865-1869. Representatives Hall.

JOHN S. WELLS, 1803-1860. Born in Durham. U. S. Senator 1855. Hallway, third floor.

JAMES BELL, 1804-1857. Born in Francestown. U. S. Senator 1855-1857. Original painting. Hallway, first floor.

GEORGE G. FOGG, Concord. U. S. Senator 1866-1867. New Hampshire Secretary of State 1846-1847. Hallway, first floor.

JAMES W. PATTERSON, 1823-1893. Born in Henniker. Member of

Congress 1863-1867. U. S. Senator 1867-1873. One time State Superintendent of Education. Hallway, first floor.

JOHN BRODHEAD, 1770-1838. Born in Pennsylvania. Methodist minister. Member of Congress 1829-1833. U. S. Senator 1817-1827. Chaplain of the House 1825. Original painting. Hallway, first floor.

EDWARD H. ROLLINS, 1824-1889. Born in Rollinsford. Member of Congress 1861-1867. U. S. Senator 1877-1883. Original painting. Hallway, first floor.

JACOB H. GALLINGER, 1837-1918. Born in Canada. Member of Congress from New Hampshire 1885-1889. U. S. Senator 1891-1918. Original painting. Hallway, first floor.

Portraits of Representatives in Congress from New Hampshire

WOODBURY LANGDON, 1739-1805. Born in Portsmouth. In Continental Congress 1779 (delegate) Councilor, Superior Court Justice, President New Hampshire Senate. Senate Chamber.

JOSIAH BARTLETT, JR., 1788-1853. Born in Kingston. Grandson of Governor Josiah Bartlett. Practiced medicine in Stratham. Presidential Elector 1793. Member of Congress 1811-1813. Died in a railway accident in Connecticut. Hallway, first floor.

DANIEL WEBSTER, 1782-1852. Born in Salisbury. Attended Phillips Academy, Exeter, graduated Dartmouth 1801. Practiced law in Boston. Won the famous "Dartmouth College Case." Representative in Congress 1813-1817. U. S. Senator 1827-1841. Secretary of State 1841-1843. Original painting. Representatives Hall.

AARON MATSON, 1770-1838. Born in Massachusetts, Representative from Stoddard in the N. H. Legislature, Councilman, and Representative in Congress 1822-1825. Hallway, first floor.

TITUS BROWN, 1786-1849. Born in Alstead, Representative in the Legislature, and President of the State Senate. Member of Congress 1825-1829. Hallway, third floor.

BENNING M. BEAN, 1782-1866. Born in Moultonborough. Member

state legislature, President State Senate and Councilor. Member of Congress 1833-1837. Hallway, third floor.

HARRY HIBBARD, 1816-1872. Born in Canaan. Member State legislature as Speaker of the House and President of the Senate. Member of Congress 1849-1855. Original painting. Hallway, third floor.

CYRUS A. SULLOWAY, 1839-1917. Born in Grafton. Member of Congress 1895-1913, 1915-1917. Original painting. Hallway, first floor.

FRANK D. CURRIER, 1853-1921. Born in Canaan. Member of State legislature as Speaker of the House and President of the Senate. Member of Congress 1901-1913. Hallway, third floor.

Portraits of Governors of New Hampshire

JOHN LANGDON, 1741-1819. Born in Portsmouth. Delegate to the Continental Congress in 1775-1776. Member of Congress 1783. President of New Hampshire in 1785. U. S. Senator and president pro tem 1788. Governor 1810-1811. Council Room.

JOHN SULLIVAN, 1740-1795. Born in Durham. Brigadier-General in the War of the Revolution. Made a Major General in 1779 in a long military career. President of New Hampshire 1786-1789. Council Room.

JOSIAH BARTLETT, 1729-1795. Born in Kingston. Physician, signer of the Declaration of Independence. Chief Justice. President of New Hampshire 1791. Governor in 1792. Council Room.

JOHN TAYLOR GILMAN, 1753-1828. Born in Exeter. Member of Congress 1782. State Treasurer 1783. Governor 1794-1805, 1813-1815. Council Room.

JEREMIAH SMITH, 1759-1842. Born in Peterborough. Fought at Bennington in the War of the Revolution. Member of Congress 1791-1797. Governor 1809. Council Room.

WILLIAM PLUMER, 1759-1850. Born in Epping. Served as state senator, President of the Senate and Speaker of the House of Representatives. He was U. S. Senator 1802-1807, Presidential Elector in 1820

and Governor in 1812 and 1816-1818. First President New Hampshire Historical Society. Council Room.

SAMUEL BELL, 1770-1850. Born in Londonderry. Graduated Dartmouth. Served as state senator, President of the Senate, Speaker of the House and Governor's Councilor. He was chief justice of New Hampshire Supreme Court, U. S. Senator 1823-1825 and Governor 1819-1823. Council Room.

LEVI WOODBURY, 1789-1851. Born in Francestown. Justice New Hampshire Supreme Court. Served as Secretary of the Navy and Secretary of the Treasury under Presidents Jackson and Van Buren, U. S. Senator, U. S. Supreme Court Justice. Governor 1823. Council Room.

DAVID L. MORRILL, 1772-1849. Born in Epping. Congregational clergyman. Served as State Senator, President of the Senate and Speaker of the House. Governor 1824-1827. Council Room.

BENJAMIN PIERCE, 1757-1839. Born in Massachusetts. At the Battle of Bunker Hill in the Revolution and Brigadier General of New Hampshire troops in 1805. Served as representative and member of the Governor's Council. Governor 1827-1829. Hallway, second floor.

JOHN BELL, 1765-1836. Born in Londonderry. State Senator and member Governor's Council. Governor 1828. Hallway, second floor.

MATTHEW HARVEY, 1781-1866. Born in Sutton. Representative, Speaker of the House and President of the Senate. Member of Congress 1821-1825. Governor 1830. Original painting. Hallway, second floor.

JOSEPH M. HARPER, 1789-1865. Born in Maine. Representative and President of the Senate. Member of Congress 1831-1835. Governor 1831. Hallway, third floor.

SAMUEL DINSMOOR, 1766-1835. Born in Windham. Major General of Militia and postmaster at Keene. Member of Congress 1811-1813. Member Governor's Council. Governor 1831-1834. Original painting. Hallway, second floor.

WILLIAM BADGER, 1779-1852. Born in Gilmanton. Representative and President of the Senate. Presidential elector. Governor 1834-1836. Hallway, second floor.

ISAAC HILL, 1788-1851. Born in Massachusetts. Newspaper publisher and editor. State Senator. Connected with U. S. Treasury under Jackson. U. S. Senator 1831-1836. Governor 1836-1839. Hallway, second floor.

JOHN PAGE, 1787-1865. Born in Haverhill. Served in the War of 1812. Representative U. S. Senate 1835-1837. Governor 1839-1842. Hallway, second floor.

HENRY HUBBARD, 1784-1857. Born in Charlestown. Representative and Speaker of the House, member of Congress 1829-1835. U. S. Senator 1835-1841. Governor 1842-1844. Hallway, second floor.

JOHN H. STEELE, 1789-1865. Born in North Carolina. Cotton mill owner, said to have been first in New Hampshire to operate a powerloom. Representative and member Governor's Council. Governor 1844-1846. Hallway, second floor.

ANTHONY COLBY, 1792-1875. Born in New London. Founder of Colby Academy. Major General of State militia, Representative, Governor 1846-1847. Original painting. Hallway, second floor.

JARED W. WILLIAMS, 1796-1864. Born in Connecticut. Representative, Senator, President of the Senate, member of Congress 1837-1841. Governor 1847-1849. Original painting. Hallway, second floor.

SAMUEL DINSMOOR, JR., 1799-1869. Born in Keene. Graduated from Dartmouth at fifteen. Son of Governor Dinsmoor. Bank president. Governor 1849-1852. Original painting. Hallway, second floor.

NOAH MARTIN, 1801-1863. Born in Epsom. Physician. Representative and State Senator. Vice-president State Agricultural Society. Governor 1852-1854. Hallway, second floor.

NATHANIEL B. BAKER, 1818-1876. Born in Henniker. Newspaper publisher, Representative and Speaker of the House. Presidential elector. Governor 1854-1855. Original painting. Hallway, second floor.

RALPH METCALF, 1798-1858. Born in Charlestown. Secretary of State, New Hampshire. Representative. Candidate for President, 1855. Governor 1855-1857. Original painting. Hallway, second floor.

WILLIAM HAILE, 1807-1876. Born in Vermont. Representative, State

Senator and Senate President. Governor 1857-1859. Original painting. Hallway, second floor.

ICHABOD GOODWIN, 1796-1882. Born in Maine. Representative in Legislature. Delegate to Constitutional Convention. Governor 1859-1861. Original painting. Hallway, second floor.

NATHANIEL S. BERRY, 1796-1894. Born in Maine. Representative from Bristol and State Senator. Governor 1861-1863. Original painting. Hallway, second floor.

JOSEPH A. GILMORE, 1811-1867. Born in Vermont. Elected from Concord. Senator and President of the Senate. Governor 1863-1865. Original painting. Hallway, second floor.

FREDERICK SMYTH, 1819-1899. Born in Candia. Mayor of Manchester. Representative. Governor 1865-1867. Original painting. Hallway, second floor.

WALTER HARRIMAN, 1817-1884. Born in Warner. Fought in the War of the Rebellion and breveted a Brigadier General. Secretary of State and State Treasurer. Representative and Senator. Governor 1867-1869. Original painting. Hallway, second floor.

ONSLOW STEARNS, 1810-1878. Born in Massachusetts. Senator and President of the Senate. Governor, elected from Concord, 1869-1871. Original painting. Hallway, second floor.

JAMES A. WESTON, 1827-1895. Born in Manchester. Mayor of Manchester. Governor 1871-1872, 1874-1875. Original painting. Hallway, second floor.

EZEKIEL A. STRAW, 1819-1882. Born in Salisbury, Representative, Senator, President of the Senate, Member of the Governor's staff. Governor 1872-1874. Elected from Manchester. Original painting. Hallway, second floor.

PERSON C. CHENEY, 1828-1901. Born in Ashland. Representative, U.S. Senator 1886. Minister to Switzerland. Governor 1875-1877. Elected from Manchester. Original painting. Hallway, second floor.

BENJAMIN F. PRESCOTT, 1833-1895. Born in Epping. Secretary of State, Presidential elector. Governor 1877-1879. Elected from Concord. Original painting. Hallway, second floor.

NATT HEAD, 1828-1883. Born in Hooksett. Compiler of military records. Adjutant General. Representative, Senator and President of the Senate. Governor 1879-1881. Original painting. Hallway, second floor.

CHARLES H. BELL, 1823-1893. Born in Chester. County solicitor. Representative and Speaker of the House. Senator and President of the Senate. U. S. Senator 1879. Governor 1881-1883. Original painting. Hallway, second floor.

SAMUEL W. HALE, 1823-1891. Born in Massachusetts. Representative, member of Governor's Council. Governor 1883-1885. Elected from Keene. Original painting. Hallway, second floor.

MOODY CURRIER, 1806-1898. Born in Boscawen. Donor of the Currier Gallery of Art. Senator, President of the Senate and member Governor's Council. Governor 1885-1887. Elected from Manchester. Original painting. Hallway, second floor.

CHARLES H. SAWYER, 1840-1908. Born in New York. Representative, member Governor's staff. Governor 1887-1889. Elected from Dover. Original painting. Hallway, second floor.

DAVID H. GOODELL, 1834-1915. Born in Hillsborough. Representative and member Governor's Council. Governor 1889-1891. Original painting. Hallway, second floor.

HIRAM A. TUTTLE, 1837-1911. Born in Barnstead. Representative, member Governor's Council and Governor's staff. Governor 1891-1893. Elected from Pittsfield. Original painting. Hallway, second floor.

JOHN B. SMITH, 1838-1914. Born in Vermont. Presidential elector and member Governor's Council. Governor 1893-1895. Elected from Hillsborough. Original painting. Hallway, second floor.

CHARLES A. BUSIEL, 1842-1901. Born in Meredith. Representative. Mayor of Laconia. Governor 1895-1897. Elected from Laconia. Original painting. Hallway, second floor.

GEORGE A. RAMSDELL, 1834-1900. Born in Milford. Representative. Delegate to Constitutional Convention, member Governor's Council. Governor 1897-1899. Elected from Nashua. Original painting. Hallway, second floor.

FRANK W. ROLLINS, 1860-1915. Born in Concord. Originator of Old Home Week. State Senator and President of the Senate. Governor 1899-1901. Original painting. Hallway, second floor.

CHESTER B. JORDAN, 1839-1914. Born in Colebrook. Representative, Senator and President of the Senate. Governor 1901-1903. Original painting. Hallway, second floor.

NAHUM J. BACHELDER, 1854-1934. Born in East Andover. Member New Hampshire Board of Agriculture and Cattle Commission. Trustee University of New Hampshire. Governor 1903-1905. Original painting. Hallway, second floor.

JOHN McLANE, 1852-1911. Born in Scotland. Representative, Senator and President of the Senate. Governor 1905-1907. Elected from Milford. Original painting. Hallway, second floor.

CHARLES M. FLOYD, 1861-1923. Born in Derry. State Senator and member of Governor's Council. Governor 1907-1909. Elected from Manchester. Original painting. Hallway, second floor.

HENRY B. QUINBY, 1846-1924. Born in Maine. Representative, Senator, member of the Governor's staff, and councilor. Governor 1909-1911. Elected from Laconia. Hallway, second floor.

ROBERT P. BASS, 1873-1960. Born in Illinois. Representative and State Senator. Governor 1911-1913. Elected from Peterborough. Original painting. Hallway, second floor.

ROLLAND H. SPAULDING, 1873-1942. Born in Massachusetts. Governor 1915-1917. Elected from Rochester. Original painting. Hallway, second floor.

JOHN H. BARTLETT, 1869-1952. Born in Sunapee. Postmaster Portsmouth. Elected from Portsmouth. Representative. Governor 1919-1921. Original painting. Hallway, second floor.

FRED H. BROWN, 1879-1955. Born in Ossipee. Mayor of Somersworth. Delegate to Constitutional Convention. Presidential elector. U.S. Senator. Governor 1923-1925. Elected from Somersworth. Original painting. Governor's office.

JOHN G. WINANT, 1889-1947. Born in New York. Representative and State Senator. Governor 1925-1927, 1931-1935. Elected from Concord. Ambassador of the United States to the Court of St. James (Great Britain) 1941 to 1946. Original painting. Governor's office.

HUNTLEY N. SPAULDING, 1869-1955. Born in Massachusetts. Food Administrator, Chairman State Board of Education. Governor 1927-1929. Elected from Rochester. Original painting. Hallway, second floor.

H. STYLES BRIDGES, 1898-1961. Born in Maine. U. S. Senator 1937-1961. Governor 1935-1937. Elected from Concord. Original painting. Governor's office.

SHERMAN ADAMS, 1899- . Born in Vermont. Representative and Speaker of the House. Congressman 1944. The Assistant to the President of the U. S. 1953. Governor 1949-1953. Elected from Lincoln. Original painting. Hallway, second floor.

LANE DWINELL, 1906- . Born in Vermont. Speaker of the House of Representatives 1951. President of the Senate 1953. Governor 1955-1959. U. S. Assistant Secretary of State 1959-1960. Original painting. Hallway, second floor.

FRANCIS P. MURPHY, 1877-1958. Governor 1937-1941. Original painting. Hallway, second floor.

Portraits of Presidents of the State Senate

ABNER GREENLEAF. First mayor of Portsmouth. Senate President 1829. Original painting. Hallway, third floor.

SAMUEL JONES. Born in Hopkinton 1786. Councilor. Senate President 1838-1839. Original painting. Hallway, third floor.

JAMES B. CREIGHTON. Senate President 1840-1841. Original painting. Hallway, third floor.

JOSIAH QUINCY, 1793-1875. Born in Rumney. Senate President 1841-1842. Original painting. Hallway, third floor.

WILLIAM P. WEEKS, 1803-1870. Born in Greenland. Representative, Senate President 1849-1850. Original painting. Hallway, third floor.

RICHARD JENNESS. Born in Portsmouth. Senate President 1850-1851. Original painting. Hallway, third floor.

J. EVERETT SARGENT, 1816-1889. Born in New London. Representative. Chief Justice Superior Court. Senate President 1854-1855. Original painting. Hallway, third floor.

HERMAN FOSTER, 1800-1875. Born in Massachusetts. Representative from Manchester. Senate President 1861-1862. Original painting. Hallway, third floor.

WILLIAM H. Y. HACKETT, 1800-1878. Born in Gilmanton. Representative. Senate President 1862-1863. Original painting. Hallway, third floor.

NATHANIEL GORDON, 1820-1908. Born in Exeter. Representative. Senate President 1870-1871. Original painting. Hallway, third floor.

CHARLES H. CAMPBELL, 1827-1895. Born in Amherst. Representative. Senate President 1872-1873. Original painting. Hallway, third floor.

DAVID A. WARDE, 1828-1874. Born in Concord. Senate President 1873-1874. Original painting. Hallway, third floor.

JOHN W. SANBORN, 1822-1878. Born in Wakefield. Representative. Councilor. Senate President 1875-1876. Original painting. Hallway, third floor.

DAVID H. BUFFUM, 1820-1882. Born in Maine. Representative from Somersworth. Senate President 1878-1879. Original painting. Hallway, third floor.

JOHN KIMBALL, 1821-1893. Born in Canterbury. Representative. Senate President 1881-1883. Original painting. Hallway, third floor.

CHARLES H. BARTLETT, 1833-1900. Born in Sunapee. Senate President 1883-1885. Original painting. Hallway, third floor.

CHESTER PIKE, 1829-1927. Born in Cornish. Representative. Senate President 1885-1887. Original painting. Hallway, third floor.

DAVID A. TAGGART, 1858-1922. Born in Goffstown. Representative. Senate President 1889-1891. Original painting. Hallway, third floor.

BERTRAM ELLIS, 1860-1920. Born in Massachusetts. Representa-

tive from Keene. Senate President 1901-1903. Original painting. Hallway, third floor.

GEORGE H. ADAMS, 1851-1911. Born in Campton. Senate President 1905-1907. Original painting. Hallway, third floor.

JOHN SCAMMON, 1865-1940. Born in Stratham. Representative. Senate President 1907-1909. Original painting. Hallway, third floor.

HARRY T. LORD, 1863-1923. Born in Manchester. Representative, Delegate to Constitutional Convention. Councilor, Senate President 1909-1911. Original painting. Hallway, third floor.

WILLIAM D. SWART, 1856-1936. Born in New York, Representative from Nashua, Councilor. Senate President 1911-1913. Original painting. Hallway, third floor.

ENOS K. SAWYER, 1879-1933. Born in Franklin. Secretary of State. Senate President 1913-1915. Original painting. Hallway, third floor.

GEORGE I. HASELTON, 1878-1922. Born in Manchester. Representative. Senate President 1915-1917. Original painting. Hallway, third floor.

JESSE M. BARTON, 1870-1943. Born in Newport. Representative. Senate President 1917-1919. Original painting. Hallway, third floor.

ARTHUR P. MORRILL, 1876-1935. Born in Concord. Representative. Speaker of the House, delegate to Constitutional Convention. Senate President 1919-1921. Original painting. Hallway, third floor.

LESLIE P. SNOW, 1862-1934. Born in Eaton. Supreme Court Justice. Representative, delegate to Constitutional Convention. Senate President 1921-1922. Original painting. Hallway, third floor.

WESLEY ADAMS, 1872-1934. Born in Nelson. Representative. Senate President 1923-1925. Original painting. Hallway, third floor.

WILLIAM HAILE, Hinsdale. President of the Senate 1855-1856. Hallway, third floor.

MOODY CURRIER, Manchester. President of the Senate 1857-1858. Hallway, third floor.

Portraits of New Hampshire Secretaries of State

EZRA S. STEARNS, Rindge, Secretary of State 1891-1899. Hallway, first floor.

THOMAS L. TULLOCK, Portsmouth, Secretary of State 1858-1861. Hallway, first floor.

LEMUEL N. PATTEE, Antrim, Secretary of State, 1855-1858. Hallway, first floor.

NATHAN W. GOVE, Concord, Secretary of State, 1870-1871. Hallway, first floor.

Miscellaneous Portraits

JEREMY BELKNAP, 1744-1798. Born in Massachusetts. Minister at Dover Congregational Church. Author of the first history of New Hampshire, published 1784. Belknap County in New Hampshire is named for him. Hallway, first floor.

MARY BAKER EDDY, 1821-1910. Born in Bow. Discoverer and founder of Christian Science. Author of "Science and Health, with Key to the Scriptures." Resident of Concord during the last years of her life. Hallway, first floor.

CHARLES A. DANA, 1819-1897. Born in Hinsdale. Assistant Secretary of War 1863-1864. Co-editor New American Encyclopedia. Owner and editor of the New York Sun. Hallway, first floor.

ADNA TENNEY, 1810-1900. Born in Hanover. Portrait painter responsible for some of the original paintings and copies in the State House collection. Hallway, first floor.

ZACHARIAH CHANDLER, 1813-1879. Born in Bedford. U. S. Senator. Secretary of the Interior, 1874, under President Grant. Original painting. Hallway, first floor.

ALAN B. SHEPARD, JR. Born in Derry. Commander, United States Navy, first astronaut to complete space flight from Cape Canaveral, Florida on May 5, 1961. Reception room, Governor's office.

HARRY E. JACKSON. Born Long Island City, New York. Lt. Colonel United States Air Force 1942-1946. Founder & First President New

Hampshire State Employees Association. Deputy Secretary of State 1933-1957, Secretary of State 1957-60. Original painting. Secretary of State's office.

Plaque

HARRY E. JACKSON. Deputy Secretary of State 1933-1957. Secretary of State 1957-1960. Plaque presented by New Hampshire State Employees Association of which he was founder and first president. Dedicated 1960. Hallway, second floor.

NEW HAMPSHIRE'S CHIEF EXECUTIVES

The following is a list of the men who have been chief executives, together with the title under which each served and the years in office.

Provincial Executives

Name and Residence	Title	Term
John Cutt, Portsmouth	President	1680-81
Richard Waldron, Dover	Deputy President	1681-82
Edward Cranfield, London, Eng.	Lieutenant-Governor	1682-85
Walter Barefoote, London, Eng.	Deputy-Governor	1685-86
Joseph Dudley, Roxbury, Mass.	President, Governor	1686-87, 1702-16
Edmund Andros, London, Eng.	Governor	1687-89
Simon Bradstreet, Salem, Mass.	Governor	1689-92
John Usher, Boston, Mass.	Lieutenant-Governor	1692-97
William Partridge, Portsmouth	Lieutenant-Governor	1697-98, 1701-02
Samuel Allen, London, Eng.	Governor	1698-99
Richard Coote, Earl of Bellomont, New York	Governor	1699-1701
Samuel Shute, Boston, Mass.	Governor	1716-23
John Wentworth, Portsmouth	Lieutenant-Governor	1723-27
William Burnet	Governor	1727-29
Jonathan Belcher, Boston, Mass.	Governor	1730-41
Benning Wentworth, Portsmouth	Governor	1741-66
John Wentworth, Portsmouth	Governor	1767-75

Revolutionary Executives

Matthew Thornton, Merrimack	President	1775-76
Meshech Weare, Hampton Falls	President	1776-85

Constitutional Executives

Meshech Weare, Hampton Falls	President	1784-85
John Langdon, Portsmouth, 1, 3	President, Governor	1785-86, 88-89, 10-12, 16-19
		1805-09, 89-90
John Sullivan, Durham, 2	President, Governor	1786-88, 89-90
Josiah Bartlett, Kingston, 4	President, Governor	1790-94
John T. Gilman, Exeter	Governor	1794-1805, 13-16
Jeremiah Smith, Exeter	Governor	1809-10
William Plumer, Epping, 5	Governor	1812-13, 16-19
Samuel Bell, Londonderry	Governor	1819-23
Levi Woodbury, Portsmouth	Governor	1823-24
David L. Morrill, Goffstown, 6	Governor	1824-27
Benjamin Pierce, Hillsborough	Governor	1827-28, 29-30
John Bell, Londonderry	Governor	1828-29
Matthew Harvey, Hopkinton, 7	Governor	1830-31
Samuel Dinsmoor, Windham	Governor	1831-34
William Badger, Gilmanton	Governor	1834-36
Isaac Hill, Concord	Governor	1836-39
John Page, Haverhill	Governor	1839-42
Henry Hubbard, Charlestown	Governor	1842-44
John H. Steele, Peterborough	Governor	1844-46
Anthony Colby, New London, 8	Governor	1846-47
Jared W. Williams, Lancaster	Governor	1847-49
Samuel Dinsmoor, Jr., Keene, 9	Governor	1849-52
Noah Martin, Dover	Governor	1852-54
Nathaniel B. Baker, Concord	Governor	1854-55

Name and Residence	Title	Term
Ralph Metcalf, Concord, 10	Governor	1855-57
William Haile, Hinsdale	Governor	1857-59
Ichabod Goodwin, Portsmouth	Governor	1859-61
Nathaniel S. Berry, Hebron	Governor	1861-63
Joseph A. Gilmore, Concord, 11	Governor	1863-65
Frederick Smyth, Manchester	Governor	1865-67
Walter Harriman, Warner	Governor	1867-69
Onslow Stearns, Concord	Governor	1869-71
James A. Weston, Manchester, 12	Governor	1871-72, 74-75
Ezekiel A. Straw, Manchester	Governor	1872-74
Person C. Cheney, Manchester	Governor	1875-77
Benjamin F. Prescott, Epping	Governor	1877-79
Natt Head, Hooksett, 13	Governor	1879-81
Charles H. Bell, Exeter	Governor	1881-83
Samuel W. Hale, Keene	Governor	1883-85
Moody Currier, Manchester	Governor	1885-87
Charles H. Sawyer, Dover, 14	Governor	1887-89
David H. Goodell, Antrim, 15	Governor	1889-91
Hiram A. Tuttle, Pittsfield, 16	Governor	1891-93
John B. Smith, Hillsborough	Governor	1893-95
Charles A. Busiel, Laconia	Governor	1895-97
George A. Ramsdell, Nashua	Governor	1897-99
Frank W. Rollins, Concord	Governor	1899-1901
Chester B. Jordan, Lancaster	Governor	1901-03
Nahum J. Batchelder, Andover	Governor	1903-05
John McLane, Milford	Governor	1905-07
Charles M. Floyd, Manchester, 17	Governor	1907-09
Henry B. Quinby, Laconia	Governor	1909-11
Robert P. Bass, Peterborough	Governor	1911-13
Samuel D. Felker, Rochester, 18	Governor	1913-15
Rolland H. Spaulding, Rochester	Governor	1915-17
Henry W. Keyes, Haverhill, 19	Governor	1917-19
John H. Bartlett, Portsmouth	Governor	1919-21
Albert O. Brown, Manchester	Governor	1921-23
Fred H. Brown, Somersworth	Governor	1923-25
John G. Winant, Concord	Governor	1925-27, 31-35
Huntley N. Spaulding, Rochester	Governor	1927-29
Charles W. Tobey, Temple	Governor	1929-31
H. Styles Bridges, Concord	Governor	1935-37
Francis P. Murphy, Nashua	Governor	1937-39-41
Robert O. Blood, Concord	Governor	1941-43-45
Charles M. Dale, Portsmouth	Governor	1945-47-49
Sherman Adams, Lincoln	Governor	1949-51-53
Hugh Gregg, Nashua	Governor	1953-55
Lane Dwinell, Lebanon	Governor	1955-59
Wesley Powell, Hampton Falls	Governor	1959-63
John W. King, Manchester	Governor	1963-1969
Walter Peterson	Governor	1969-

CHIEF EXECUTIVES

- Langdon was elected president in 1785 by the Senate.
- Sullivan was elected president in 1787 and 1789 by the Senate.
- Langdon resigned the presidency in 1789 to become United States Senator. His term filled out by John Pickering of Portsmouth, president of the Senate.
- Bartlett was elected president in 1790 by the Senate. He was the last president and the first governor under the constitution as amended in 1793.
- Plumer was elected by the legislature in 1812.
- Morrill was elected by the legislature in 1824.
- Harvey resigned in 1831. Joseph M. Harper of Canterbury filled out the term as acting governor.
- Colby elected by the legislature in 1846.

9. Dinsmoor elected by the legislature in 1851.
10. Metcalf elected by the legislature in 1856.
11. Gilmore elected by the legislature in 1863.
12. Weston elected by the legislature both times.
13. Head was the first governor under the constitution as amended in 1879 providing for a two-year term of office.
14. Sawyer elected by the legislature.
15. Goodell elected by the legislature. He was disqualified part of his term by illness and David A. Taggart of Manchester (then of Goffstown), president of the Senate, was acting governor.
16. Tuttle elected by the legislature.
17. Floyd elected by the legislature.
18. Felker elected by the legislature.
19. Keyes was disqualified at the end of his term by illness and Jesse M. Barton of Newport, president of the Senate, was acting governor.

UNITED STATES SENATORS FROM NEW HAMPSHIRE

The following is a list of the senators from this state, and the years of service. One of the first senators, John Langdon, was chosen president *pro tempore* of the first national senate in 1789 and presided over that body until Vice-President John Adams qualified as president of the senate by virtue of his office as vice-president. Senator Langdon was again elected president in the second senate in 1792-3. Senator Samuel Livermore was elected president of the fourth senate in 1795-6 and of the sixth senate in 1799-1800. Senator Daniel Clark was elected president of the thirty-eighth senate in 1863-4. Senator Jacob H. Gallinger was elected president of the sixty-second senate in 1911-13. Senator George H. Moses was elected president *pro tempore* in 1925, re-elected 1927, 1929, 1931.

Senator Styles Bridges was elected president *pro tempore* of the eighty-third congress, 1953-1954.

Name and Residence	Term Served	
Paine Wingate, Stratham	1789-93	
John Langdon, Portsmouth	1789-1801	
Samuel Livermore, Holderness	1793-1801	
Simeon Olcott, Charlestown	1801-05	
James Sheafe, Portsmouth	1801-02	
William Plumer, Epping	1802-07	
Nicholas Gilman, Exeter	1805-14	
Nahum Parker, Fitzwilliam	1807-10	
Charles Cutts, Portsmouth	1810-13	
Jeremiah Mason, Portsmouth	1813-17	
Thomas W. Thompson, Concord	1814-17	
David L. Morrill, Goffstown	1817-23	
Clement Storer, Portsmouth	1817-19	
John F. Parrott, Portsmouth	1819-25	
Samuel Bell, Chester	1823-35	
Levi Woodbury, Portsmouth	1825-31,	41-45
Isaac Hill, Concord	1831-36	
Henry Hubbard, Charlestown	1835-41	
John Page, Haverhill	1836-37	
Franklin Pierce, Hillsborough	1837-42	
Leonard Wilcox, Orford	1842-43	
Charles G. Atherton, Nashua	1843-49,	1853
Benning W. Jenness, Strafford	1845-46	
Joseph Cilley, Nottingham	1846-47	
John P. Hale, Dover	1847-53,	55-65
Moses Norris, Jr., Manchester	1849-55	
Jared W. Williams, Lancaster	1853-55	
John S. Wells, Exeter	1855	

NOTE — Dr. John Goddard of Portsmouth, a Federalist, was elected senator in 1813, but declined.

Name and Residence	Term Served
James Bell, Laconia	1855-57
Daniel Clark, Manchester	1857-66
Aaron H. Cragin, Lebanon	1865-77
George G. Fogg, Concord	1866-67
James W. Patterson, Hanover	1867-73
Bainbridge Wadleigh, Milford	1873-79
Edward H. Rollins, Concord	1877-83
Charles H. Bell, Exeter	1879
Henry W. Blair, Plymouth	1879-91
Austin F. Pike, Franklin	1883-86
Person C. Cheney, Manchester	1886-87
William E. Chandler, Concord	1887-89,
Gilman Marston, Exeter	1889
Jacob H. Gallinger, Concord	1891-1918*
Henry E. Burnham, Manchester	1901-13
Henry F. Hollis, Concord	1913-19
Irving W. Drew, Lancaster	1918
George H. Moses, Concord	1918-33
Henry W. Keyes, Haverhill	1919-37
Fred H. Brown, Somersworth	1933-39
H. Styles Bridges, Concord	1937-61***
Charles W. Tobey, Temple	1939-1953**
Robert W. Upton, Concord	1953-1954
Norris Cotton, Lebanon	1954-
Maurice J. Murphy, Jr. Portsmouth	1961-62
Thomas J. McIntyre, Laconia	1962-
	89-1901

CONGRESSMEN FROM NEW HAMPSHIRE

Continental Congress, 1774-1788

Name and Residence	Term Served
John Sullivan	1774-75,
Nathaniel Folsom	1774-75, 77-78,
Josiah Bartlett	1775-79
John Langdon	1775-77,
William Whipple	1776-79
Matthew Thornton	1776-78
George Frost	1777-79
John Wentworth, Jr.	1778-79
	80-81
	79-80
	86-87

*Died in office. Irving W. Drew, Lancaster, appointed by the Governor to serve until the 1918 November election, when George H. Moses was elected for the unexpired term of Senator Gallinger.

**Died in office. Robert W. Upton, Concord, appointed by the Governor to serve until the 1954 November election, when Norris Cotton was elected for the unexpired term.

***Died in office. Maurice J. Murphy, Jr., Portsmouth, appointed by the Governor to serve until the 1962 November election, when Thomas J. McIntyre was elected for the unexpired term of Senator Bridges.

Name and Residence	Term Served	
Nathaniel Peabody	1779-80	
Woodbury Langdon	1779-80	
Samuel Livermore	1780-83,	85-86
John T. Gilman	1782-83	
Phillips White	1782-83	
Abiel Foster	1783-85	
Johnathan Blanchard	1783-85	
Pierce Long	1784-86	
Nicholas Gilman	1786-88	
Paine Wingate	1787-88	

UNITED STATES HOUSE OF REPRESENTATIVES

Under the constitutional apportionment which provided for a house of representatives in congress, New Hampshire was allotted three seats. The national census of 1790 (first census) increased this to four, the second census of 1800 to five and the third census of 1810 to six seats. The census of 1830 reduced it to five, that of 1840 to four and that of 1850 to three. The census of 1870 reduced it to two, but the seat taken away was restored until the next census of 1880, since when the state has had two representatives.

Name and Residence	Term Served	
Nicholas Gilman, Exeter	1789-97	
Samuel Livermore, Holderness	1789-93	
Abiel Foster, Canterbury	1789-91,	95-1803
Jeremiah Smith, Peterborough	1791-97	
John S. Sherburne, Portsmouth	1793-97	
Paine Wingate, Stratham	1793-95	
William Gordon, Amherst	1797-1800	
Peleg Sprague, Keene	1797-99	
Jonathan Freeman, Hanover	1797-1801	
James Sheafe, Portsmouth	1799-1801	
Samuel Tenney, Exeter	1800-07	
Joseph Pierce, Alton	1801-02	
Samuel Hunt, Charlestown	1802-05	
George B. Upham, Claremont	1801-03	
Silas Betton, Salem	1803-07	
Clifton Claggett, Litchfield	1803-05,	17-21
David Hough, Lebanon	1803-07	
Thomas W. Thompson, Concord	1805-07	
Caleb Ellis, Claremont	1805-07	
Daniel M. Durrell, Dover	1807-09	
Clement Storer, Portsmouth	1807-09	
Jedediah K. Smith, Amherst	1807-09	
Francis Gardner, Walpole	1807-09	
Peter Carleton, Landaff	1807-09	

Name and Residence	Term Served	
Nathaniel A. Haven, Portsmouth	1809-11	
William Hale, Dover	1809-11,	13-17
James Wilson, Peterborough	1809-11	
John C. Chamberlain, Charlestown	1809-11	
Daniel Blaisdell, Canaan	1809-11	
George Sullivan, Exeter	1811-13	
Josiah Bartlett, Jr., Stratham	1811-13	
John A. Harper, Meredith	1811-13	
Samuel Dinsmoor, Keene	1811-13	
Obed Hall, Bartlett	1811-13	
Daniel Webster, Portsmouth	1813-17	
Bradbury Cilley, Nottingham	1813-17	
Samuel Smith, Peterborough	1813-15	
Roger Vose, Walpole	1813-17	
Jeduthan Wilcox, Orford	1813-17	
Charles H. Atherton, Amherst	1815-17	
John F. Parrott, Portsmouth	1817-19	
Josiah Butler, Deerfield	1817-23	
Nathaniel Upham, Rochester	1817-23	
Salma Hale, Keene	1817-19	
Arthur Livermore, Holderness	1817-21,	23-25
William Plumer, Jr., Epping	1819-25	
Joseph Buffum, Jr., Keene	1819-21	
Matthew Harvey, Hopkinton	1821-25	
Aaron Matson, Stoddard	1821-25	
Thomas Whipple, Jr., Wentworth	1821-29	
Ichabod Bartlett, Portsmouth	1823-29	
Nehemiah Eastman, Farrington	1825-27	
Jonathan Harvey, Sutton	1825-31	
Titus Brown, Francestown	1825-29	
Joseph Healey, Washington	1825-29	
David Barker, Jr., Rochester	1827-29	
John Brodhead, Newmarket	1829-33	
Joseph Hammons, Farmington	1829-33	
Thomas Chandler, Bedford	1829-33	
Henry Hubbard, Charlestown	1829-35	
John W. Weeks, Lancaster	1829-33	
Joseph M. Harper, Canterbury	1831-35	
Benning M. Bean, Moultonborough	1833-37	
Franklin Pierce, Hillsborough	1833-37	
Robert Burns, Plymouth	1833-37	
Samuel Cushman, Portsmouth	1835-39	
Joseph Weeks, Richmond	1835-39	
James Farrington, Rochester	1837-39	
Charles G. Atherton, Nashua	1837-43	
Jared W. Williams, Lancaster	1837-41	
Tristram Shaw, Exeter	1839-43	
Ira A. Eastman, Gilmanton	1839-43	

Name and Residence	Term Served
Edmund Burke, Newport	1839-45
John R. Reding, Haverhill	1841-45
John P. Hale, Dover	1843-45
Moses Norris, Jr., Pittsfield	1843-47
Mace Moulton, Manchester	1845-47
James H. Johnson, Bath	1845-49
Amos Tuck, Exeter	1847-53
Charles H. Peaslee, Concord	1847-53
James Wilson, Keene	1847-51
George W. Morrison, Manchester	1849-51, 53-55
Harry Hibbard, Bath	1849-55
Jared Perkins, Winchester	1851-53
George W. Kittredge, Newmarket	1853-55
James Pike, Newfields	1855-59
Mason W. Tappan, Bradford	1855-61
Aaron H. Cragin, Lebanon	1855-59
Gilman Marston, Exeter	1859-63, 65-67
Thomas M. Edwards, Keene	1859-63
Edward H. Rollins, Concord	1861-67
Daniel Marcy, Portsmouth	1863-65
James W. Patterson, Hanover	1863-67
Jacob H. Ela, Rochester	1867-71
Aaron F. Stevens, Nashua	1867-71
Jacob Benton, Lancaster	1867-71
Ellery A. Hibbard, Laconia	1871-73
Samuel N. Bell, Manchester	1871-73, 75-77
Hosea W. Parker, Claremont	1871-75
William B. Small, Newmarket	1873-75
Austin F. Pike, Franklin	1873-75
Frank Jones, Portsmouth	1875-79
Henry W. Blair, Plymouth	1875-79
James F. Briggs, Manchester	1877-83
Joshua G. Hall, Dover	1879-83
Evarts W. Farr, Littleton	1879-80
Ossian Ray, Lancaster	1881-85
Martin A. Hayes, Gilford	1883-87
Jacob H. Gallinger, Concord	1885-89
Luther F. McKinney, Manchester	1887-89, 91-93
Alonzo Nute, Farmington	1889-91
Orren C. Moore, Nashua	1889-91
Warren F. Daniel, Franklin	1891-93
Henry M. Baker, Bow	1893-97
Henry W. Blair, Plymouth	1893-95
Cyrus A. Sulloway, Manchester	1895-1913, 15-19
Frank G. Clarke, Peterborough	1897-1901
Frank D. Currier, Canaan	1901-13
Raymond B. Stevens, Landaff	1913-15
Eugene E. Reed, Manchester	1913-15

Name and Residence	Term Served	
Edward H. Wason, Nashua	1915-33	
Sherman E. Burroughs, Manchester	1919-23	
William N. Rogers, Wakefield	1923-25,	32-37
Fletcher Hale, Laconia	1925-31*	
Charles W. Tobey, Temple	1933-39	
Alphonse Roy, Manchester	1937-39	
Arthur B. Jenks, Manchester	1937-43†	
Foster Stearns, Hancock	1939-45	
Chester E. Mellow, Ossipee	1943-63	
Sherman Adams, Lincoln	1945-47	
Norris Cotton, Lebanon	1947-55	
Perkins Bass, Peterborough	1955-63	
Louis C. Wyman, Manchester	1963-65	
James C. Cleveland, New London	1963-	
J. Oliva Huot, Laconia	1965-67	
Louis C. Wyman, Manchester	1967-	

Revolutionary Councilors, 1776-84

Article 60 of the second part of the constitution provides for an executive council of five men to advise and act with the governor. Before the constitution there was a council both under the temporary constitution of the Revolution and under the provincial government. Since 1913 councilors have been elected by plurality vote to represent population but previously to that they were elected by majority vote to represent property, and in the colonial days they were appointed.

The following is a complete list of all the councilors since the Revolution giving the name and address of each and the year in which he was elected or appointed.

Revolutionary Councilors, 1776-84

Name and Residence	Term Served	
Meshech Weare, Hampton Falls	1776-84	
Josiah Bartlett, Kingston	1776-84	
John Wentworth, Dover	1776-84	
Matthew Thornton, Merrimack	1776-77,	80-81
William Whipple, Portsmouth	1776-77	
Nathaniel Folsom, Exeter	1776-77,	83-84
Ebenezer Thompson, Durham	1776-81	
Wyseman Claggett, Litchfield	1776-77,	81-82

*Died in 1931. Special election January 5, 1932 to fill vacancy.

†In 1937 Arthur B. Jenks took his seat in Congress. Following a contested election Congress seated Alphonse Roy in 1939. Arthur B. Jenks was elected in the 1938 general election.

Name and Residence	Term Served	
Jonathan Blanchard, Dunstable	1776-79	
Samuel Ashlay, Winchester	1776-80	
Benjamin Giles, Newport	1776-77	
John Hurd, Haverhill	1776-77	
Nicholas Gilman, Exeter	1777-84	
George Atkinson, Portsmouth	1777-81	
Matthew Patten, Bedford	1777-79	
Timothy Walker, Concord	1777-80	
Benjamin Bellows, Walpole	1777-80,	81-84
Moses Nicholas, Amherst	1779-80	
Jacob Abbott, Wilton	1779-81,	82-84
Charles Johnson, Haverhill	1779-80,	81-82
John McClary, Epsom	1780-84	
Timothy Farrar, New Ipswich	1780-81,	82-84
Enoch Hale, Rindge	1780-82	
Samuel Hunt, Charlestown	1780-81	
Francis Worcester, Plymouth	1780-81,	82-83
George Frost, Durham	1781-84	
Woodbury Langdon, Portsmouth	1781-84	
John Hale, Hollis	1781-82	
Thomas Sparhawk, Walpole	1782-84	
Thomas Applin, Swanzey	1783-84	
Moses Dow, Haverhill	1783-84	

Councilors, 1784-1969

John McClary, Epsom	1784-85	
Joseph Badger, Gilmanton	1784-85	
Francis Blood, Temple	1784-85	
Nathaniel Peabody, Atkinson	1784-86	
Moses Chase, Cornish	1784-85,	87-88
John Sullivan, Durham	1785-86	
Matthew Thornton, Merrimack	1785-86	
Amos Shepard, Alstead	1785-87	
Moses Dow, Haverhill	1785-87	
Joshua Wentworth, Portsmouth	1786-87	
Robert Means, Amherst	1786-87	
Christopher Toppan, Hampton	1786-87, 90-91,	94-97
Joseph Gilman, Exeter	1787-88	
Ebenezer Thompson, Durham	1787-88	
Daniel Emerson, Jr., Hollis	1787-88	
John Pickering, Portsmouth	1787-88,	89-90
Peter Green, Concord	1788-89	
Robert Wallace, Henniker	1788-89	
Ebenezer Smith, Meredith	1788-89	
Josiah Richardson, Keene	1788-89	
William Simpson, Orford	1788-89	

Name and Residence	Term Served	
Ichabod Rollins, Somersworth	1789-90	
Charles Barrett, New Ipswich	1789-90	
Sanford Kingsbury, Claremont	1789-90	
Jonathan Freeman, Hanover	1789-97	
Lemuel Holmes, Surry	1790-94	
Robert Wallace, Henniker	1790-1803	
Joseph Badger, Jr., Gilmanton*	1790-93, 96-97,	1805-09
Nathaniel Rogers, Exeter	1791-92	
Phillips White, South Hampton	1792-94	
Ebenezer Smith, Durham	1793-96	
Thomas Bellows, Walpole	1794-99	
Joseph Cilley, Nottingham	1797-99	
Russell Freeman, Hanover	1797-1802	
Aaron Wingate, Farmington	1797-1803	
James Sheafe, Portsmouth	1799-1800	
Samuel Stevens, Charlestown	1799-1805	
Joseph Blanchard, Chester	1800-02	
David Hough, Lebanon	1802-03	
Levi Bartlett, Kingston	1802-08*	
William Hale, Dover	1803-05	
Daniel Blasdel, Canaan	1803-08	
Benjamin Pierce, Hillsborough	1803-09,	14-18
Nahum Parker, Fitzwilliam	1805-07	
Amasa Allen, Walpole	1807-09	
Daniel Gookin, North Hampton	1808-09	
William Tarleton, Piermont	1808-09	
Caleb Ellis, Claremont	1809-10	
Richard Dame, Rochester	1809-11	
Samuel Bell, Amherst	1809-11	
Benjamin J. Gilbert, Hanover	1809-11	
Elijah Hall, Portsmouth	1809-17	
Jedediah K. Smith, Amherst	1810-14	
Nathaniel Upham, Rochester	1811-13	
Jonathan Franklin, Lyme	1811-13	
Ithamar Chase, Cornish	1811-16	
Nathan Taylor, Sanbornton	1813-14	
Enoch Colby, Thornton	1813-18	
Samuel Quarles, Ossipee	1814-17	
Levi Jackson, Cornish	1816-18†	
John M. Page, Tamworth	1817-20	
John Bell, Jr., Chester	1817-22	
Samuel Grant, Walpole	1818-19	
Jeduthum Wilcox, Orford	1818-19	

*"Jr." dropped, 1805.

*Appointed, September 21, 1807, Chief Justice of the Court of Common Pleas for the County of Rockingham.

†1817, of Chesterfield.

Name and Residence	Term Served
Richard H. Ayer, Dunbarton	1818-23†
Aaron Matson, Stoddard	1819-21
John French, Landaff	1819-22
Richard Odell, Conway	1820-23
Samuel Dinsmoor, Keene	1821-22
Elijah Belding, Swanzey	1822-24
Hunking Penhallow, Portsmouth	1822-25
Ezra Bartlett, Haverhill	1822-25
Daniel C. Atkinson, Sanbornton	1823-25
Jonathan Harvey, Sutton	1823-25
Thomas C. Drew, Walpole	1824-26
Daniel Hoyt, Sandwich	1825-27
John Wallace, Jr., Milford	1825-28
Langley Boardman, Portsmouth	1825-27, 28-29
Caleb Keith, Wentworth	1825-29
Jotham Lord, Jr., Westmoreland	1826-29*
Andrew Peirce, Dover	1827-29
Francis N. Fiske, Concord	1827-28, 29-31
Matthew Harvey, Hopkinton	1828-30
Benning M. Bean, Moultonborough	1829-30
Stephen P. Webster, Haverhill	1829-31
Joseph Healy, Washington	1829-32
Jesse Bowers, Dunstable (Nashua)	1830-31
Thomas E. Sawyer, Dover	1830-32
Samuel C. Webster, Plymouth	1831-32
Jacob Freese, Deerfield	1831-33
Stephen Peabody, Milford	1831-34
Richard Russell, Wakefield	1832-33
Nathaniel Rix, Littleton	1832-34
Stephen Johnson, Walpole	1832-35
Samuel Cushman, Portsmouth	1833-35
Job Otis, Strafford	1833-36
Jacob Tuttle, Antrim	1834-36
Elijah Miller, Hanover	1834-36
Ezekiel Morrill, Canterbury	1835-37
Jonathan Gove, Acworth	1835-37
Samuel Tilton, Sanbornton	1836-38
Benjamin Evans, Warner	1836-38
John Page, Haverhill	1836† 38-39
Samuel Burns, Rumney	1836-38
Leonard Bisco, Walpole	1837-38
Tristram Shaw, Exeter	1837-39
Moses Baker, Somersworth	1838-40
Israel Hunt, Jr., Nashua	1838-40
Enos Stevens, Charlestown	1838-40

†1822, of Hooksett.

"Jr." dropped, 1827.

†Resigned to become U. S. Senator.

Name and Residence	Term Served	
John L. Elwyn, Portsmouth	1839-40	
John H. White, Lancaster	1839-42	
Isaac Waldron, Portsmouth	1840-41	
Henry B. Rust, Wolfeborough	1840-42	
John H. Steel, Peterborough	1840-42	
Phineas Handerson, Keene	1840-42	
Moses Norris, Jr., Pittsfield	1841-42	
Cyrus Barton, Concord	1842-43	
Samuel Egerton, Langdon	1842-43	
Samuel G. Berry, Barnstead	1842-44	
James McK. Wilkins, Manchester	1842-44	
James H. Johnson, Bath	1842-44	
Elijah R. Currier, Newtown (Newton)	1843-45	
Francis Holbrook, Surry	1843-45	
Josiah Bartlett, Lee	1844-46	
William Parker, Francestown	1844-46	
Caleb Blodgett, Canaan	1844-46	
Benjamin Jenness, Deerfield	1845-46	
Amos Perkins, Unity	1845-46	
John C. Young, Wolfeborough	1846-47	
John Kelly, Exeter	1846-48	
Samuel Jones, Bradford	1846-48	
Enos Ferrin, Hebron	1846-48	
Jared Perkins, Unity	1846-49	
Zebulon Pease, Freedom	1847-49	
Mace Moulton, Manchester	1848-49	
Joseph Clough, Canterbury	1848-50	
Isaac Ross, Hanover	1848-50	
John L. Hadley, Weare	1849-51*	
Dana Woodman, New Hampton	1849-51	
Alvah Smith, Lempster	1849-51	
Greenleaf Clarke, Atkinson	1850-52	
Simeon Warner, Whitefield	1850-52	
George Huntington, Walpole	1851-52	
Joseph H. Smith, Dover	1851-53	
Samuel Butterfield, Andover	1851-53	
Moses Eaton, Jr., South Hampton	1852-53	
James Batcheller, Marlborough	1852-54	
Russell Cox, Holderness	1852-54	
Uri Lamprey, Hampton	1853-54	
Zebediah Shattuck, Nashville (Nashua)	1853-54	
Abel Haley, Tuftonborough	1853-55	
Edson Hill, Concord	1854-55	
Daniel M. Smith, Lempster	1854-55	
Thomas Merrill, Enfield	1854-55,	56-57
William Tenney, Hanover	1855-56	

*Resigned June 19, 1850, to become Secretary of State; residence, Concord.

Name and Residence	Term Served
John Dame, Portsmouth	1855-57
Milon C. McClure, Claremont	1855-57
Nicholas V. Whitehouse, Rochester	1855-56, 57-58
Thomas Cogswell, Gilmanton	1856-57
Richard H. Messer, New London	1856-58
Daniel Rogers, Columbia	1857-58
Allen Griffin, Marlow	1857-59
William H. H. Bailey, Concord	1857-59
Aurin M. Chase, Whitefield	1858-59
John N. Worcester, Hollis	1858-60
Thomas L. Whitton, Wolfeborough	1858-60
Cyrus Eastman, Littleton	1859-60
Reed P. Clark, Londonderry	1859-61
Robert Elwell, Langdon	1859-61
Daniel Sawyer, Alton	1860-62
Moody Currier, Manchester	1860-62
Denison R. Burnham, Plymouth	1860-62
Richard P. J. Tenney, Pittsfield	1861-63
Charles F. Brooks, Westmoreland	1861-63
Oliver Wyatt, Dover	1862-63
Ethan Colby, Colebrook	1862-63
Oliver Pillsbury, Henniker	1862-64
John W. Sanborn, Wakefield	1863-64
Levi Parker, Lisbon	1863-64
John W. Noyes, Chester	1863-65
Charles H. Eastman, Claremont	1863-65
John M. Brackett, Wolfeborough	1864-66
Leonard Chase, Milford	1864-66
David Culver, Lyme	1864-66
Horton D. Walker, Portsmouth	1865-67
John H. Elliott, Keene	1865-67
Luther B. Hoskins, Lyman	1866-67
Benjamin J. Cole, Gilford	1866-68
Isaac Spalding, Nashua	1866-68
William C. Patten, Kingston	1867-69
William E. Tutherly, Claremont	1867-69
Hazen Bedel, Colebrook	1867-69
Charles Jones, Milton	1868-70
Moses A. Hodgdon, Weare	1868-70
Moses Humphrey, Concord	1869-71
Samuel W. Hale, Keene	1869-71
Nathan H. Weeks, Woodstock	1869-71
Ezra Gould, Sandwich	1870-71
Daniel Barnard, Franklin	1870-72
David M. Clough, Canterbury	1871-72
Alphonzo H. Rust, Wolfeborough	1871-72
Dexter Richards, Newport	1871-73
Joseph Powers, Haverhill	1871-73

Name and Residence	Term Served
Samuel P. Dow, Epping	1872-74
John J. Morrill, Gilford	1872-74
William P. Newell, Manchester	1872-74
Bolivar Lovell, Alstead	1873-75
Nathan R. Perkins, Jefferson	1873-75
John S. Robinson, Deerfield	1874-75
John C. Moulton, Laconia	1874-75
Albert McKean, Nashua	1874-75
Edward D. Burnham, Hopkinton	1875-76
Charles A. Foss, Barrington	1875-77
Moulton H. Marston, Sandwich	1875-77
Albert S. Scott, Peterborough	1875-77
Jeremiah Blodgett, Wentworth	1875-76,
Evarts W. Farr, Littleton	1876-77
John M. Parker, Goffstown	1876-78
Joshua B. Smith, Durham	1877-79
Edward Spalding, Nashua	1877-79
Francis A. Cushman, Lebanon	1877-79
Hiram A. Tuttle, Pittsfield	1878-81
Joseph Burrows, Plymouth	1878-81
Warren Brown, Hampton Falls	1879-81
Nathan Parker, Manchester	1879-81
James Burnap, Marlow	1879-81
Thomas G. Jameson, Somersworth	1881-83
Lyman D. Stevens, Concord	1881-83
John W. Wheeler, Salem	1881-83
George H. Stowell, Claremont	1881-83
Arthur L. Meserve, Bartlett	1881-83
Amos C. Chase, Kingston	1883-85
Grovenor A. Curtice, Hopkinton	1883-85
John A. Spalding, Nashua	1883-85
David H. Goodell, Antrim	1883-85
David M. Aldrich, Whitefield	1883-85
Charles W. Talpey, Farmington	1885-87
Benjamin A. Kimball, Concord	1885-87
Mortimer L. Morrison, Peterborough	1885-87
Peter Upton, Jaffrey	1885-87
John W. Jewell, Strafford	1885-87
Nathaniel H. Clark, Plaistow	1887-89
John C. Linehan, Concord	1887-89
Charles Williams, Manchester	1887-89
John B. Smith, Hillsborough	1887-89
Albert S. Batchellor, Littleton	1887-89
Charles H. Horton, Dover	1889-91
Edward C. Shirley, Goffstown	1889-91
William S. Pillsbury, Londonderry	1889-91
Frank C. Churchill, Lebanon	1889-91
Sherburne R. Merrill, Colebrook	1889-91

Name and Residence	Term Served
James Farrington, Rochester	1891-93
Henry B. Quinby, Lake Village (Laconia)	1891-93
George A. Ramsdell, Nashua	1891-93
John M. Whipple, Claremont	1891-93
Edwin C. Lewis, Laconia	1891-93
True L. Norris, Portsmouth	1893-95
John C. Ray, Manchester	1893-95
Edward O. Blunt, Nashua	1893-95
Frank N. Parsons, Franklin	1893-95
Herbert B. Moulton, Lisbon	1893-95
Jacob D. Young, Madbury	1895-97
Edward H. Gilman, Exeter	1895-97
Francis C. Faulkner, Keene	1895-97
Francis P. Cheney, Ashland	1895-97
Mitchell H. Bowker, Whitefield	1895-97
Joseph O. Hobbs, North Hampton	1897-99
Allen N. Clapp, Manchester	1897-99
George W. Cummings, Francestown	1897-99
Walter S. Davis, Hopkinton	1897-99
Charles F. Piper, Wolfeborough	1897-99
Sumner Wallace, Rochester	1899-1901
Stephen H. Gale, Exeter	1899-1901
George F. Hammond, Nashua	1899-1901
Harry M. Cheney, Lebanon	1899-1901
Henry F. Green, Littleton	1899-1901
James B. Tennant, Epsom	1901-03
Loring B. Bodwell, Manchester	1901-03
Charles H. Hersey, Keene	1901-03
Edmund E. Truesdell, Pembroke	1901-03
Robert N. Chamberlin, Berlin	1901-03
James Frank Seavey, Dover	1903-05
Alfred A. Collins, Danville	1903-05
Frank E. Kaley, Milford	1903-05
Seth M. Richards, Newport	1903-05
A. Crosby Kennett, Conway	1903-05
Fred S. Towle, Portsmouth	1905-07
Charles M. Floyd, Manchester	1905-07
Joseph Woodbury Howard, Nashua	1905-07
Edward G. Leach, Franklin	1905-07
Charles H. Greenleaf, Franconia	1905-07
Stephen S. Jewett, Laconia	1907-09
William H. C. Follansby, Exeter	1907-09
Herbert B. Viall, Keene	1907-09
James Duncan Upham, Claremont	1907-09
Frank P. Brown, Whitefield	1907-09
Alonzo M. Foss, Dover	1909-11
Henry W. Boutwell, Manchester	1909-11
Albert Annett, Jaffrey	1909-11

Name and Residence	Term Served
James G. Fellows, Pembroke	1909-11
Lyford A. Merrow, Ossipee	1909-11
Thomas Entwistle, Portsmouth	1911-13
Harry T. Lord, Manchester	1911-13
Benjamin F. Greer, Goffstown	1911-13
John M. Gile, Hanover	1911-13
George H. Turner, Bethlehem	1911-13
Daniel W. Badger, Portsmouth	1913-15
Lewis G. Gilman, Manchester	1913-15
Albert W. Noone, Peterborough	1913-15
William H. Sawyer, Concord	1913-15*
George W. McGregor, Littleton	1913-15
James B. Wallace, Canaan	1915-17
John Scammon, Exeter	1915-17
John B. Cavanaugh, Manchester	1915-17
Frank Huntress, Keene	1915-17
Solon A. Carter, Concord	1915-17
Miles W. Gray, Columbia	1917-18†
Herbert I. Goss, Berlin	1918-19
Charles W. Varney, Rochester	1917-19
Moise Verrette, Manchester	1917-19
William D. Swart, Nashua	1917-19
Edward H. Carroll, Warner	1917-18†
John H. Brown, Concord	1918-21
Stephen W. Clow, Wolfeboro	1919-21
Arthur G. Whittemore, Dover	1919-21
John G. Welpley, Manchester	1919-21
Windsor H. Goodnow, Keene	1919-21
George W. Barnes, Lyme	1921-23
Albert Hislop, Portsmouth	1921-23
George E. Trudel, Manchester	1921-23
George L. Sadler, Nashua	1921-23
Fred S. Roberts, Laconia	1921-23
Oscar P. Cole, Berlin	1923-25
Stephen A. Frost, Fremont	1923-25
Thomas J. Conway, Manchester	1923-25
Philip H. Faulkner, Keene	1923-25
Arthur P. Morrill, Concord	1923-25
John A. Edgerly, Tuftonboro	1925-27
John A. Hammond, Gilford	1925-27
Arthur E. Moreau, Manchester	1925-27
Samuel A. Lovejoy, Milford	1925-27
Jesse M. Barton, Newport	1925-27
Ora A. Brown, Ashland	1927-29
Guy E. Chesley, Rochester	1927-29
Albert J. Precourt, Manchester	1927-29

*Appointed, December 12, 1913, Associate Justice of the Superior Court.

†Died in office.

Name and Residence	Term Served
Albert H. Hunt, Nashua	1927-29
Frank L. Gerrish, Boscawen	1927-29
William H. Leith, Lancaster	1929-31
Harry Merrill, Exeter	1929-31
Cyprien J. Belanger, Manchester	1929-31
Harry D. Hopkins, Keene	1929-31
Harry L. Holmes, Henniker	1929-31
Charles B. Hoyt, Sandwich	1931-33
William S. Davis, Barrington	1931-33
James J. Powers, Manchester	1931-33
Fred T. Wadleigh, Milford	1931-33
William B. McInnis, Concord	1931-33
James C. MacLeod, Littleton	1933-35
Charles H. Brackett, Greenland	1933-35
Alphonse Roy, Manchester	1933-35
Francis P. Murphy, Nashua	1933-35
Charles E. Carroll, Laconia	1933-35
Lynn Cutler, Berlin	1935-37
Burt R. Cooper, Rochester	1935-37
Alphonse Roy, Manchester	1935-37
Thomas J. Leonard, Nashua	1935-37
James C. Farmer, Newbury	1935-37
Virgil D. White, Ossipee	1937-39
Charles M. Dale, Portsmouth	1937-39
Thomas A. Murray, Manchester	1937-39
Alvin A. Lucier, Nashua	1937-39
George Hamilton Rolfe, Concord	1937-39
Harold K. Davison, Haverhill	1939-41
Oren V. Henderson, Durham	1939-41
Thomas A. Murray, Manchester	1939-41
Arthur T. Appleton, Dublin	1939-41
George Hamilton Rolfe, Concord	1939-41
George D. Roberts, Jefferson	1941-43
Ansel N. Sanborn, Wakefield	1941-43
Thomas A. Murray, Manchester	1941-43
William A. Molloy, Nashua	1941-43
Harold G. Fairbanks, Newport	1941-43
Scott C. W. Simpson, Bartlett	1943-45
John W. Perkins, Hampton	1943-45
Albert R. Martineau, Manchester	1943-45
Philip C. Heald, Wilton	1943-45
Harold G. Fairbanks, Newport	1943-45
Thomas J. Leonard, Nashua	1945-47
George Albert Wooster, Concord	1945-47
James C. MacLeod, Littleton	1945-47
Joshua Studley, Rochester	1945-47
Peter R. Poirier, Manchester	1945-47
Carl E. Morin, Berlin	1947-49

Name and Residence	Term Served
Paul W. Hobbs, North Hampton	1947-49
Paul J. Gingras, Manchester	1947-49
Franklin Flanders, Weare	1947-49
Donald G. Matson, Concord	1947-49
Harry P. Smart, Ossipee	1949-51
J. Guy Smart, Durham	1949-51
C. Edward Bourassa, Manchester	1949-51
Charles M. Mills, Jaffrey	1949-51
Charles F. Stafford, Laconia	1949-51
George T. Noyes, Bethlehem	1951-53
Renfrew A. Thomson, Exeter	1951-53
C. Edward Bourassa, Manchester	1951-53
Howard R. Flanders, Nashua	1951-53
Charles F. Stafford, Laconia	1951-53
George H. Keough, Gorham	1953-55
C. Wesley Lyons, Rochester	1953-55
Romeo J. Champagne, Manchester	1953-55
Howard R. Flanders, Nashua	1953-55
John P. H. Chandler, Jr., Warner	1953-55
Parker M. Merrow, Ossipee	1955-57
Charles T. Durell, Portsmouth	1955-57
Romeo J. Champagne, Manchester	1955-57
Fred H. Fletcher, Milford	1955-57
John P. H. Chandler, Jr., Warner	1955-57
Charles H. Whittier, Bethlehem	1957-59
Renfrew A. Thomson, Exeter	1957-59
Roger E. Brassard, Manchester	1957-59
Fred H. Fletcher, Milford	1957-59
John P. H. Chandler, Jr., Warner	1957-59
Daniel A. O'Brien, Lancaster	1959-61
Thomas H. Keenan, Dover	1959-61
Roger Brassard, Manchester	1959-61
Harold Weeks, Hinsdale	1959-61
James H. Hayes, Concord	1959-61
Philip A. Robertson, Conway	1961-63
Andrew H. Jarvis, Portsmouth	1961-63
Roger E. Brassard, Manchester	1961-63
Harold Weeks, Hinsdale	1961-63
James H. Hayes, Concord	1961-63
John P. Bowler, Hanover	1963-65
Fred W. Hall, Jr., Rochester	1963-65
Emile Simard, Manchester	1963-65
Fred Fletcher, Milford	1963-65
James H. Hayes, Concord	1963-65
William A. Styles, Northumberland	1965-67
Austin F. Quinney, Exeter	1965-67
Emile Simard, Manchester	1965-67
Robert L. Mallat, Jr., Keene	1965-67

Name and Residence	Term Served
James H. Hayes, Concord	1965-67
Philip A. Robertson, Conway	1967-69
Royal H. Edgerly, Rochester	1967-69
Emile Simard, Manchester	1967-69*
Fred Fletcher, Milford	1967-69
James H. Hayes, Concord	1967-69
Stephen W. Smith, Plymouth	1969-71
Robert E. Whalen, Portsmouth	1969-71
Joseph J. Acorace, Manchester	1969-71
Bernard A. Streeter, Jr., Nashua	1969-71
James H. Hayes, Concord	1969-71

*Did not accept office; Edward H. Cullen elected Feb. 28, 1967.

THE SENATE

The senate began under the constitution and first met in 1784. There were at first twelve senators who represented the five counties that then existed, five senators from Rockingham county, two from Strafford, two from Hillsborough, two from Cheshire and one from Grafton. In 1793 senatorial districts were created to take the place of county representation and each district elected one senator. The elections during the early years took place in March and the legislature met in June annually.

The senatorial districting of 1793 was changed over in 1803 and several times subsequently. In 1878 the senate was doubled in size. In 1915 the senators were elected by plurality instead of majority vote. The following is a complete list of the senators from the beginning, showing the name and residence of each member of each senate, arranged in the order of districts from 1793, when the districts were created, and previous to that year, in the order of counties.

1784-85

Woodbury Langdon Portsmouth	Ebenezer Smith Meredith
John Langdon Portsmouth	Francis Blood Temple
Joseph Gilman Exeter	Matthew Thornton Merrimack
John McClary Epsom	Simeon Olcott Charlestown
Timothy Walker Concord	Enoch Hale Rindge
John Wentworth Dover	Moses Dow Haverhill

Senator Langdon was elected in place of John Dudley of Raymond, who declined, and Senator Hale in place of Benjamin Bellows of Walpole, who declined.

1785-86

Joshua Wentworth Portsmouth	Otis Baker Dover
George Atkinson Portsmouth	Matthew Thornton Merrimack
John McClary Epsom	Ebenezer Webster Salisbury
Joseph Gilman Exeter	Moses Chase Cornish
Nathaniel Peabody Atkinson	John Bellows Walpole
John Wentworth Dover	Francis Worcester Plymouth

John Langdon, Portsmouth, was elected, but resigned. Joshua Wentworth was chosen in convention June 9, to fill the vacancy.

1786-87

John McClary Epsom	Otis Baker Dover
Joseph Gilman Exeter	Matthew Thornton Merrimack
Joshua Wentworth Portsmouth	Ebenezer Webster Salisbury
George Atkinson Portsmouth	John Bellows Walpole
John Bell, Jr. Londonderry	Amos Shepard Alstead
John McDuffee Rochester	Elisha Payne Lebanon

1787-88

George Atkinson	Portsmouth	Ebenezer Thompson	Durham
Joseph Gilman	Exeter	Robert Means	Amherst
John Bell, Jr.	Londonderry	Joshua Bailey	Hopkinton
Peter Green	Concord	John Bellows	Walpole
Joshua Wentworth	Portsmouth	Amos Shepard	Alstead
Ebenezer Smith	Meredith	Elisha Payne	Lebanon

1788-89

John Pickering	Portsmouth	John Waldron	Dover
Pierce Long	Portsmouth	Robert Wallace	Henniker
Christopher Toppan	Hampton	Ebenezer Webster	Salisbury
John Bell, Jr.	Londonderry	Amos Shepard	Alstead
Joshua Wentworth	Portsmouth	Moses Chase	Cornish
Ebenezer Smith	Meredith	Francis Worcester	Plymouth

1789-90

John Pickering	Portsmouth	Ebenezer Smith	Meredith
John Bell, Jr.	Londonderry	Robert Means	Amherst
Peter Green	Concord	Robert Wallace	Henniker
Christopher Toppan	Hampton	Amos Shepard	Alstead
Nathaniel Rogers	Newmarket	John Hubbard	Charlestown
John McDuffee	Rochester	Jonathan Freeman	Hanover

1790-91

Joseph Cilley	Nottingham	Ebenezer Smith	Meredith
Nathaniel Peabody	Atkinson	Ebenezer Webster	Salisbury
Peter Green	Concord	Robert Wallace	Henniker
Oliver Peabody	Exeter	Amos Shepard	Alstead
Nathaniel Rogers	Newmarket	Sanford Kingsbury	Claremont
John Waldron	Dover	Jonathan Freeman	Hanover

Senator Peabody was appointed a probate judge and resigned. Christopher Toppan of Hampton was elected to succeed him but declined, and John Bell of Londonderry was then elected for a fifth consecutive term.

1791-92

Nathaniel Rogers	Newmarket	Samuel Hale	Barrington
James Sheafe	Portsmouth	Robert Wallace	Henniker
Christopher Toppan	Hampton	Robert Means	Amherst
Nathaniel Peabody	Atkinson	Sanford Kingsbury	Claremont
Abiel Foster	Canterbury	William Page	Charlestown
John Waldron	Dover	Moses Dow	Haverhill

Senator Foster was elected to succeed John T. Gilman of Exeter, who had been elected senator and then treasurer and resigned his senatorship. Senator Means resigned and Charles Barrett of New Ipswich was elected to succeed him.

1792-93

Abiel Foster	Canterbury	Ebenezer Smith	Meredith
James Sheafe	Portsmouth	Robert Wallace	Henniker
Nathaniel Peabody	Atkinson	Joshua Atherton	Amherst
Christopher Toppan	Hampton	Amos Shepard	Alstead
Nathaniel Gilman	Exeter	John Bellows	Walpole
John Waldron	Dover	Jonathan Freeman	Hanover

1793-94

Oliver Peabody	Exeter	Christopher Toppan	Hampton
Abiel Foster	Canterbury	James Macgregore	Londonderry
Ebenezer Smith	Meredith	Samuel Hale	Barrington
Joshua Atherton	Amherst	Henry Gerrish	Boscawen
Charles Barrett	New Ipswich	Elisha Whitcomb	Swanzy
John Bellows	Walpole	Jonathan Freeman	Hanover

1794-95

Moses Leavitt	North Hampton	William Gordon	Amherst
Oliver Peabody	Exeter	James Flanders	Warner
Joseph Blanchard	Chester	Charles Barrett	New Ipswich
Abiel Foster	Canterbury	Elisha Whitcomb	Swanzy
Samuel Hale	Barrington	John Bellows	Walpole
Ebenezer Smith	Meredith	Moses Baker	Campton

Senators Peabody and Hale resigned and Phillips White of Exeter and John Waldron of Dover were elected to succeed them, but Mr. White declined.

1795-96

Moses Leavitt	North Hampton	William Gordon	Amherst
Nathaniel Gilman	Exeter	James Flanders	Warner
Joseph Blanchard	Chester	Ephraim Hartwell	New Ipswich
Joseph Cilley	Nottingham	Elisha Whitcomb	Swanzy
John McDuffee	Rochester	Amos Shepard	Alstead
Ebenezer Smith	Meredith	Moses Baker	Campton

Senator Gordon resigned and Daniel Emerson of Hollis was elected to succeed him.

1796-97

Moses Leavitt	North Hampton	Timothy Taylor	Merrimack
Jeremiah Fogg	Kensington	James Flanders	Warner
Joseph Blanchard	Chester	Ephraim Hartwell	New Ipswich
Michael McClary	Epsom	Elisha Whitcomb	Swanzy
John McDuffee	Rochester	Amos Shepard	Alstead
Ebenezer Smith	Meredith	Moses Baker	Campton

1797-98

Moses Leavitt	North Hampton	John Orr	Bedford
Jeremiah Fogg	Kensington	James Flanders	Warner
Joseph Blanchard	Chester	John Duncan	Antrim
Michael McClary	Epsom	Elisha Whitcomb	Swanzy
William Hale	Dover	Amos Shepard	Alstead
Nathan Hoit	Moultonborough	Moses Baker	Campton

1798-99

Moses Leavitt	North Hampton	John Orr	Bedford
Jeremiah Fogg	Kensington	James Flanders	Warner
Joseph Blanchard	Chester	Ephraim Hartwell	New Ipswich
Michael McClary	Epsom	Elisha Whitcomb	Swanzy
William Hale	Dover	Amos Shepard	Alstead
Nathan Hoit	Moultonborough	Moses Baker	Campton

1799-1800

Moses Leavitt	North Hampton	John Orr	Bedford
Jeremiah Fogg	Kensington	Henry Gerrish	Boscawen
Joseph Blanchard	Chester	Ephraim Hartwell	New Ipswich
Michael McClary	Epsom	Elisha Whitcomb	Swanzy
William Hale	Dover	Amos Shepard	Alstead
Nathan Hoit	Moultonborough	Moses Baker	Campton

Senators Leavitt and Hoit were unseated and James Sheafe of Portsmouth and Nathan Taylor of Sanbornton were elected to succeed them.

1800-01

Moses Leavitt	North Hampton	John Orr	Bedford
Jeremiah Fogg	Kensington	James Flanders	Warner
Silas Betton	Salem	Ephraim Hartwell	New Ipswich
Michael McClary	Epsom	Daniel Newcomb	Keene
William Hale	Dover	Amos Shepard	Alstead
Nathan Taylor	Sanbornton	John Mooney	Meredith

Senator Newcomb resigned and Elisha Whitcomb of Swanzy was elected to succeed him.

1801-02

John Goddard	Portsmouth	John Orr	Bedford
Jeremiah Fogg	Kensington	James Flanders	Warner
Silas Betton	Salem	Ephraim Hartwell	New Ipswich
Michael McClary	Epsom	Elisha Whitcomb	Swanzy
John McDuffee	Rochester	Amos Shepard	Alstead
Nathan Taylor	Sanbornton	Moore Russell	Plymouth

1802-03

John Goddard	Portsmouth	John Orr	Bedford
Nathaniel Gilman	Exeter	James Flanders	Warner
Silas Betton	Salem	Seth Payson	Rindge
James M. McClary	Epsom	Ezra Pierce	Westmoreland
John McDuffee	Rochester	Amos Shepard	Alstead
Nathan Taylor	Sanbornton	Moore Russell	Plymouth

Senator James H. McClary was elected to succeed Michael McClary of Epsom, who was elected but declined.

1803-04

Clement Storer	Portsmouth	John Orr	Bedford
Ezekiel Godfrey	Poplin	James Flanders	Warner
John Bell, Jr.	Londonderry	Seth Payson	Rindge
Richard Jenness	Deerfield	Ezra Pierce	Westmoreland
John Waldron	Dover	Amos Shepard	Alstead
Nathan Taylor	Sanbornton	Moore Russell	Plymouth

1804-05

Clement Storer	Portsmouth	Jedediah K. Smith	Amherst
Nicholas Gilman	Exeter	Robert Alcock	Deering
John Orr	Bedford	Seth Payson	Rindge
John Bradley	Concord	Amasa Allen	Walpole
John Waldron	Dover	Daniel Kimball	Plainfield
Nathan Taylor	Sanbornton	Moses P. Payson	Bath

In 1803 an act was passed making a change in the senatorial districts, — the law to take effect in 1804.

1805-06

Clement Storer	Portsmouth	Jedediah K. Smith	Amherst
Richard Jenness	Deerfield	Robert Alcock	Deering
John Orr	Bedford	Daniel Newcomb	Keene
John Bradley	Concord	George Aldrich	Westmoreland
John Waldron	Dover	Daniel Kimball	Plainfield
Nathaniel Shannon ..	Moultonborough	Moses P. Payson	Bath

1806-07

Clement Storer	Portsmouth	Jedediah K. Smith	Amherst
Benj. Barnard	South Hampton	Robert Alcock	Deering
William White	Chester	Lockhart Willard	Keene
John Bradley	Concord	George Aldrich	Westmoreland
John Waldron	Dover	Daniel Kimball	Plainfield
Nathaniel Shannon ..	Moultonborough	Peter Carlton	Landaff

1807-08

Elijah Hall	Portsmouth	Samuel Bell	Francestown
Benj. Barnard	South Hampton	Robert Alcock	Deering
William White	Chester	Lockhart Willard	Keene
John Bradley	Concord	George Aldrich	Westmoreland
Richard Dame	Rochester	John Fairfield	Lyme
Nathaniel Shannon ..	Moultonborough	Moses P. Payson	Bath

1808-09

Elijah Hall	Portsmouth	Samuel Bell	Francestown
Richard Jenness	Deerfield	Joshua Darling	Henniker
William White	Chester	Lockhart Willard	Keene
John Bradley	Concord	George Aldrich	Westmoreland
Richard Dame	Rochester	John Fairfield	Lyme
Nathaniel Shannon ..	Moultonborough	Moses P. Payson	Bath

1809-10

Josiah Bartlett	Stratham	Jedediah K. Smith	Amherst
Henry Butler	Nottingham	Joshua Darling	Henniker
William Adams	Londonderry	Lockhart Willard	Keene
Wm. Austin Kent	Concord	Roger Vose	Walpole
Beard Plumer	Milton	John Fairfield	Lyme
Samuel Shepard	Gilmanton	Moses P. Payson	Bath

1810-11

Josiah Bartlett	Stratham	William Fisk	Amherst
William Plumer	Epping	Joshua Darling	Henniker
William Adams	Londonderry	Lockhart Willard	Keene
Josiah Sanborn	Epsom	Roger Vose	Walpole
Beard Plumer	Milton	John Fairfield	Lyme
Samuel Quarles	Ossipee	Moore Russell	Plymouth

1811-12

William Ham, Jr.	Portsmouth	William Fisk	Amherst
William Plumer	Epping	Joshua Darling	Henniker
William Adams	Londonderry	Joshua Wilder	Rindge
Josiah Sanborn	Epsom	Thomas C. Drew	Walpole
Beard Plumer	Milton	Caleb Ellis	Claremont
Samuel Quarles	Ossipee	Moore Russell	Plymouth

1812-13

William Ham	Portsmouth	William Fisk	Amherst
Simeon Folsom	Exeter	Joshua Darling	Henniker
William Adams	Londonderry	Levi Jackson	Chesterfield
Josiah Sanborn	Epsom	Roger Vose	Walpole
Beard Plumer	Milton	Daniel Kimball	Plainfield
Samuel Quarles	Ossipee	Moore Russell	Plymouth

1813-14

William Ham	Portsmouth	William Fisk	Amherst
Oliver Peabody	Exeter	Joshua Darling	Henniker
William Adams	Londonderry	Levi Jackson	Chesterfield
William A. Kent	Concord	Josiah Bellows	Walpole
Jonas C. March	Rochester	Daniel Kimball	Plainfield
Samuel Shepard	Gilmanton	Moses P. Payson	Bath

Senator Peabody resigned and Simeon Folsom of Exeter was re-elected to succeed him.

1814-15

William Ham	Portsmouth	James Wallace	Milford
George Sullivan	Exeter	Joshua Darling	Henniker
Amos Kent	Chester	Levi Jackson	Chesterfield
William A. Kent	Concord	George B. Upham	Claremont
Jonas C. March	Rochester	Daniel Blaisdell	Canaan
William Badger	Gilmanton	Moses P. Payson	Bath

1815-16

William Ham	Portsmouth	James Wallace	Milford
George Sullivan	Exeter	Joshua Darling	Henniker
Amos Kent	Chester	Levi Jackson	Chesterfield
Ezekiel Webster	Boscawen	Samuel Fiske	Claremont
Jonas C. March	Rochester	Daniel Blaisdell	Canaan
William Badger	Gilmanton	Moses P. Payson	Bath

1816-17

William Ham	Portsmouth	James Wallace	Milford
Joseph Shepard	Epping	Jonathan Harvey	Sutton
John Vose	Atkinson	Phineas Handerson	Chesterfield
John Harvey	Northwood	James H. Bingham	Alstead
Beard Plumer	Milton	John Durkee	Hanover
William Badger	Gilmanton	Dan Young	Lisbon

Before the fall session, District No. 5 was vacated by the decease of Senator Plumer, and No. 6 by the appointment of Senator Badger, judge in the court of common pleas. These two vacancies were not filled. Senator Harvey was chosen president in place of Senator Badger.

1817-18

Clement Storer	Portsmouth	Benjamin Poole	Hollis
John Brodhead	Manchester	Jonathan Harvey	Sutton
Thomas Chandler	Bedford	Phineas Handerson	Keene
John Harvey	Northwood	James H. Bingham	Alstead
Amos Cogswell	Dover	Abiathar G. Britton	Orford
Nathaniel Shannon —	Moultonborough	Dan Young	Lisbon

1818-19

John Langdon, Jr.	Portsmouth	Benjamin Poole	Hollis
John Brodhead	Newmarket	Jonathan Harvey	Sutton
Thomas Chandler	Bedford	Joseph Buffum	Westmoreland
Caleb Stark	Dunbarton	Uriah Wilcox	Newport
Amos Cogswell	Dover	Dan Young	Lisbon
Nathaniel Shannon ..	Moultonborough	John Durkee	Hanover

1819-20

George Long	Portsmouth	Benjamin Poole	Hollis
John Brodhead	Newmarket	Jonathan Harvey	Sutton
James Parker	Litchfield	John Wood	Keene
John McClary	Epsom	Uriah Wilcox	Newport
Amos Cogswell	Dover	John Durkee	Hanover
Daniel C. Atkinson	Sanbornton	Dan Young	Lisbon

1820-21

George Long	Portsmouth	Benjamin Poole	Hollis
John Brodhead	Newmarket	Jonathan Harvey	Sutton
John Gould	Dunbarton	Elijah Belding	Swanzy
Isaac Hill	Concord	Thomas C. Drew	Walpole
Nehemiah Eastman	Farmington	John Dame	Plymouth
Daniel Hoit	Sandwich	Dan Young	Lisbon

Senator Young resigned and Abel Merrill of Warren was elected to succeed him.

1821-22

Hunking Penhallow	Portsmouth	John Wallace, Jr.	Milford
Newell Healy	Kensington	Jonathan Harvey	Sutton
Samuel M. Richardson	Pelham	Jotham Lord, Jr.	Westmoreland
Isaac Hill	Concord	Thomas C. Drew	Walpole
Nehemiah Eastman	Farmington	Ziba Huntington	Lebanon
Daniel Hoit	Sandwich	Arthur Livermore	Holderness

1822-23

Langley Boardman	Portsmouth	John Wallace, Jr.	Milford
John Kimball	Exeter	Jonathan Harvey	Sutton
Hezekiah D. Buzzel	Weare	Jotham Lord, Jr.	Westmoreland
Isaac Hill	Concord	James H. Bingham	Alstead
Nehemiah Eastman	Farmington	Ziba Huntington	Lebanon
Daniel Hoit	Sandwich	Arthur Livermore	Holderness

1823-24

Langley Boardman	Portsmouth	John Wallace, Jr.	Milford
John Kimball	Exeter	Thomas W. Colby	Hopkinton
David L. Morrill	Goffstown	John Wood	Keene
Ezekiel Morrill	Canterbury	Gawen Gilmore	Acworth
Nehemiah Eastman	Farmington	James Poole	Hanover
Pearson Cogswell	Gilmanon	Stephen P. Webster	Haverhill

1824-25

Josiah Bartlett	Stratham	John Wallace, Jr.	Milford
John Kimball	Exeter	Joseph Healey	Washington
John Pattee	Goffstown	Salma Hale	Keene
Ezekiel Morrill	Canterbury	Gawen Gilmore	Acworth
Nehemiah Eastman	Farmington	Moses H. Bradley	Bristol
Benning M. Bean ..	Moultonborough	Stephen P. Webster	Haverhill

Senator Bean was elected to succeed Senator Pearson Cogswell, who had been re-elected but declined.

1825-26

William Claggett	Portsmouth	Jesse Bowers	Dunstable
John Brodhead	Newmarket	Matthew Harvey	Hopkinton
Thomas Chandler	Bedford	Phineas Handerson	Chesterfield
Hall Burgin	Allenstown	Stephen Johnson	Walpole
Andrew Peirce	Dover	Diarca Allen	Lebanon
Benning M. Bean ..	Moultonborough	Stephen P. Webster	Haverhill

Senator Allen was ill and never took his seat.

1826-27

John W. Parsons	Rye	Jesse Bowers	Dunstable
John Brodhead	Newmarket	Matthew Harvey	Hopkinton
Thomas Chandler	Bedford	Asa Parker	Jaffrey
Hall Burgin	Allenstown	Stephen Johnson	Walpole
Andrew Peirce	Dover	James Smith	Grantham
Benning M. Bean ..	Moultonborough	John W. Weeks	Lancaster

1827-28

John W. Parsons	Rye	Jesse Bowers	Dunstable
William Plumer, Jr.	Epping	Matthew Harvey	Hopkinton
Thomas Chandler	Bedford	Asa Parker	Jaffrey
Isaac Hill	Concord	Jonathan Nye	Claremont
James Bartlett	Dover	James Minot	Bristol
William Prescott	Gilmanton	John W. Weeks	Lancaster

1828-29

John W. Parsons	Rye	John Wallace, Jr.	Milford
William Plumer, Jr.	Epping	Bodwell Emerson	Hopkinton
David Steele	Goffstown	Nahum Parker	Fitzwilliam
Hall Burgin	Allenstown	Thomas Woolson	Claremont
James Bartlett	Dover	James Poole	Hanover
Daniel Hoit	Sandwich	John W. Weeks	Lancaster

Senator Poole died before the legislature met. Senator James Minot of Bristol was reelected to succeed him but declined and there was a vacancy.

1829-30

Abner Greenleaf	Portsmouth	William Bixby	Francestown
Jacob Freese	Deerfield	Bodwell Emerson	Hopkinton
David Steele	Goffstown	Levi Chamberlain	Fitzwilliam
Joseph M. Harper	Canterbury	Horace Hall	Charlestown
John Chadwick	Middleton	Elijah Miller	Hanover
Ezekiel Wentworth	Ossipee	Samuel Cartland	Haverhill

1830-31

John F. Parrott	Portsmouth	William Bixby	Francestown
Jacob Freese	Deerfield	Benjamin Evans	Warner
Frederick G. Stark	Manchester	Levi Chamberlain	Fitzwilliam
Joseph M. Harper	Canterbury	Eleazer Jackson, Jr.	Cornish
Henry B. Rust	Wolfeborough	Elijah Miller	Hanover
Ezekiel Wentworth	Ossipee	Samuel Cartland	Haverhill

Senator Rust was elected to succeed Senator John Chadwick of Middleton, who had been elected but declined.

1831-32

Langley Boardman	Portsmouth	Daniel Abbott	Dunstable
Bradbury Bartlett	Nottingham	Nathaniel Knowlton	Hopkinton
Frederick G. Stark	Manchester	Phineas Handerson	Chesterfield
Aaron Whittemore	Pembroke	Eleazer Jackson, Jr.	Cornish
Henry B. Rust	Wolfeborough	Robert Burns	Hebron
Benning M. Bean ...	Moultonborough	Samuel Cartland	Haverhill

Senator Boardman was elected to succeed Levi Woodbury of Portsmouth, who had been reelected but declined.

1832-33

Daniel P. Drown	Portsmouth	Peter Woodbury	Francestown
Bradbury Bartlett	Nottingham	Nathaniel Knowlton	Hopkinton
Jesse Carr	Goffstown	Phineas Handerson	Chesterfield
Aaron Whittemore	Pembroke	Eleazer Jackson, Jr.	Cornish
James Farrington	Rochester	Robert Burns	Hebron
Benning M. Bean ...	Moultonborough	Jared W. Williams	Lancaster

1833-34

Daniel P. Drown	Portsmouth	Peter Woodbury	Francestown
Abel Brown	South Hampton	Jacob Tuttle	Antrim
Jesse Carr	Goffstown	Nathan Wild	Chesterfield
Cyrus Barton	Concord	Austin Corbin	Newport
James Farrington	Rochester	Caleb Blodgett	Dorchester
Warren Lovell	Meredith	Jared W. Williams	Lancaster

1834-35

Tristram Shaw	Hampton	Israel Hunt, Jr.	Dunstable
Abel Brown	South Hampton	Reuben Porter	Sutton
Jesse Carr	Goffstown	Nathan Wild	Chesterfield
Cyrus Barton	Concord	Austin Corbin	Newport
James Farrington	Rochester	Caleb Blodgett	Dorchester
Warren Lovell	Meredith	Jared W. Williams	Lancaster

1835-36

Thomas J. Parson	Rye	Israel Hunt, Jr.	Dunstable
Smith Lamprey	Kensington	Reuben Porter	Sutton
Charles F. Gove	Goffstown	Levi Fisk	Jaffrey
James Clark	Franklin	Samuel Egerton	Langdon
Noah Martin	Dover	Nathaniel S. Berry	Bristol
Jonathan T. Chase	Conway	Walter Blair	Plymouth

1836-37

Thomas J. Parsons	Rye	Israel Hunt, Jr.	Dunstable
Smith Lamprey	Kensington	Samuel Jones	Bradford
John Woodbury	Salem	Levi Fisk	Jaffrey
James Clark	Franklin	Samuel Egerton	Langdon
Noah Martin	Dover	Nathaniel S. Berry	Bristol
Jonathan T. Chase	Conway	Walter Blair	Plymouth

1837-38

Thomas B. Leighton	Portsmouth	David Stiles	Lyndeborough
Benjamin Jenness	Deerfield	Samuel Jones	Bradford
John Woodbury	Salem	Henry Cooledge	Keene
Samuel B. Dyer	Loudon	John Gove, Jr.	Claremont
Ezekiel Hurd	Dover	George W. Lang	Hebron
Neal McGaffey	Sandwich	Nathaniel P. Melvin	Plymouth

1838-39

Samuel Cleaves	Portsmouth	Daniel Adams	Mont Vernon
Benjamin Jenness	Deerfield	Samuel Jones	Bradford
James McK. Wilkins	Bedford	John Prentice	Keene
Amos Cogswell	Canterbury	Austin Tyler	Claremont
Ezekiel Hurd	Dover	George W. Lang	Hebron
Neal McGaffey	Sandwich	Nathaniel P. Melvin	Plymouth

Senator Cogswell was elected to succeed Senator Samuel B. Dyer of Loudon, who was reelected but declined.

1839-40

Thomas B. Loughton	Portsmouth	Daniel Adams	Mont Vernon
James B. Creighton	Newmarket	Abram Brown	Hopkinton
James McK. Wilkins	Bedford	John Prentice	Keene
Amos Cogswell	Canterbury	John Gove, Jr.	Claremont
George Nutter	Barnstead	Converse Goodhue	Enfield
John Comerford	Sanbornton	James H. Johnson	Bath

1840-41

James Pickering	Newington	Daniel Adams	Mont Vernon
James B. Creighton	Newmarket	Abram Brown	Hopkinton
David A. Gregg	Derry	Elijah Belding	Swanzy
Peter Renton	Concord	Jeremiah D. Nettleton	Newport
George Nutter	Barnstead	Converse Goodhue	Enfield
John Comerford	Sanbornton	James H. Johnson	Bath

1841-42

James Pickering	Newington	Humphrey Moore	Milford
Samuel Hatch	Exeter	Jacob Straw	Henniker
David A. Gregg	Derry	Elijah Belding	Swanzy
Peter Renton	Concord	Jeremiah D. Nettleton	Newport
George McDaniell	Barrington	Josiah Quincy	Rumney
John L. Perley	Meredith	Simeon B. Johnson	Littleton

1842-43

Thomas P. Treadwell	Portsmouth	Titus Brown	Francestown
Samuel Hatch	Exeter	Jacob Straw	Henniker
Simon P. Colby	Weare	James Batcheller	Marlborough
Isaac Hale	Franklin	Daniel M. Smith	Lempster
George McDaniell	Barrington	Josiah Quincy	Rumney
John L. Perley	Meredith	Simeon Warner	Whitefield

1843-44

John K. Hatch	Greenland	Titus Brown	Francestown
Jonathan Morrill	Brentwood	T. Hoskins	Westmoreland
Simon P. Colby	Weare	Elijah Carpenter	Swanzy
Isaac Hale	Franklin	Daniel M. Smith	Lempster
Andrew Pierce, Jr.	Dover	Joseph Sweatt	Andover
Zebulon Pease	Freedom	Simeon Warner	Whitefield

1844-45

John K. Hatch	Greenland	William McKean	Deering
Jonathan Morrill	Brentwood	T. Hoskins	Westmoreland
Jesse Gibson	Pelham	Benaiah Cooke	Keene
Asa P. Cate	Northfield	Reuben Davis	Cornish
Joseph H. Smith	Dover	Joseph Sweatt	Andover
Zebulon Pease	Freedom	Ephraim Cross	Lancaster

1845-46

Stephen Demeritt	Durham	William McKean	Deering
Perley Robinson	Poplin	David Patten	Hancock
Jesse Gibson	Pelham	Salma Hale	Keene
Asa P. Cate	Northfield	Reuben Davis	Cornish
Joseph H. Smith	Dover	Sylvanus Hewes	Lyme
Charles Lane	Meredith	Ephraim Cross	Lancaster

1846-47

G. H. Dodge	Hampton Falls	Timothy Abbott	Wilton
Abraham Emerson	Candia	David Patten	Hancock
James U. Parker	Merrimack	Nathaniel Kingsbury	Temple
Andrew Taylor	Canterbury	Asa Page	Sutton
Wm. W. Rollins	Somersworth	Irenus Hamilton	Lyme
Artemas Hermon	Eaton	Harry Hibbard	Bath

Senator Taylor was elected to succeed Senator William H. Gage of Boscawen, who was elected and unseated.

1847-48

James Foss	Stratham	Ralph E. Tenney	Hollis
Abraham Emerson	Candia	Frederick Vose	Walpole
Noyes Poor	Goffstown	Frederick Boydon	Hinsdale
William H. Gage	Boscawen	Asa Page	Sutton
James Drake	Pittsfield	Sylvanus Hewes	Lyme
Charles Lane	Gilford	Harry Hibbard	Bath

1848-49

James Foss	Stratham	Ralph E. Tenney	Hollis
Joseph D. Pindar	Newmarket	Frederick Vose	Walpole
Noyes Poor	Goffstown	John Preston	New Ipswich
William H. Gage	Boscawen	John Robb	Acworth
James Drake	Pittsfield	William P. Weeks	Canaan
Jeremiah Dame	Farmington	Harry Hibbard	Bath

1849-50

Richard Jenness	Portsmouth	Daniel Batchelder	Wilton
Charles Sanborn	East Kingston	Hiram Monroe	Hillsborough
Samuel Marshall	Derry	John Preston	New Ipswich
Joseph Clough, 3d	Loudon	John Robb	Acworth
S. P. Montgomery	Strafford	William P. Weeks	Canaan
Jeremiah Dame	Farmington	William Clark	Campton

1850-51

Richard Jenness Portsmouth
 Charles Sanborn East Kingston
 Samuel Marshall Derry
 Joseph Clough, 3d Loudon
 S. P. Montgomery Strafford
 Abel Haley Tuftonborough

Daniel Batchelder Wilton
 Hiram Monroe Hillsborough
 James Batchelder Marlborough
 Daniel N. Adams Springfield
 Abraham P. Hoit Bridgewater
 William Clark Campton

1851-52

Alfred Hoit Lee
 John S. Wells Exeter
 Peter P. Woodbury Bedford
 John S. Shannon Gilmanton
 Asa Freeman Dover
 Abel Haley Tuftonborough

Albert McKean Nashua
 Jacob Taylor Stoddard
 James Batcheller Marlborough
 Daniel N. Adams Springfield
 Abraham P. Hoit Bridgewater
 Joseph Pitman Bartlett

1852-53

Alfred Hoit Lee
 John S. Wells Exeter
 Peter P. Woodbury Bedford
 John S. Shannon Gilmanton
 Asa Freeman Dover
 Bradbury C. Tuttle Meredith

B. B. Whittemore Nashua
 Jacob Taylor Stoddard
 Asahel H. Bennett Winchester
 A. B. Williamson Claremont
 Thomas Merrill Enfield
 James M. Rix Lancaster

1853-54

John M. Weare Seabrook
 Josiah C. Eastman Hampstead
 Charles Stark Manchester
 Ebenezer Symmes Concord
 I. G. Jordan Somersworth
 Bradbury C. Tuttle Meredith

B. B. Whittemore Nashua
 Leonard Eaton Warner
 A. H. Bennett Winchester
 A. B. Williamson Claremont
 Thomas Merrill Enfield
 James M. Rix Lancaster

1854-55

John M. Weare Seabrook
 Josiah C. Eastman Hampstead
 Nathan Parker Bedford
 Ebenezer Symmes Concord
 I. G. Jordan Somersworth
 Obed Hall Tamworth

Robert B. Cochran New Boston
 Leonard Eaton Warner
 William Haile Hinsdale
 Oliver B. Buswell Grantham
 J. Everett Sargent Wentworth
 Jonas D. Sleeper Haverhill

1855-56

Mascellus Bufford Portsmouth
 Thomas J. Melvin Chester
 Nathan Parker Manchester
 William H. Rixford Concord
 George M. Herring Farmington
 Larkin D. Mason Tamworth

Moody Hobbs Pelham
 George W. Hammon Gilsun
 William Haile Hinsdale
 Nathan Mudgett Newport
 John Clough Enfield
 Jonas D. Sleeper Haverhill

1856-57

Daniel Marcy	Portsmouth	Moody Hobbs	Pelham
Thomas J. Melvin	Chester	Robert B. Cochran	New Boston
Moody Currier	Manchester	George W. Hammond	Gilsum
Charles Rowell	Allentown	Nathan Mudgett	Newport
George M. Herring	Farmington	John Clough	Enfield
Obed Hall	Tamworth	William Burns	Lancaster

1857-58

Daniel Marcy	Portsmouth	Aaron W. Sawyer	Nashua
John Ordway	Hampstead	Daniel Paige	Weare
Moody Currier	Manchester	C. F. Brooks	Westmoreland
Charles Rowell	Allentown	John P. Chellis	Plainfield
M. C. Burleigh	Somersworth	Austin F. Pike	Franklin
Robert S. Webster	Barnstead	William Burns	Lancaster

1858-59

Samuel P. Dow	Newmarket	Aaron W. Sawyer	Nashua
John Ordway	Hampstead	Daniel Paige	Weare
John M. Parker	Goffstown	C. F. Brooks	Westmoreland
Joseph A. Gilmore	Concord	John P. Chellis	Plainfield
M. C. Burleigh	Somersworth	Austin F. Pike	Franklin
Robert S. Webster	Barnstead	John G. Sinclair	Bethlehem

1859-60

Joseph Blake	Raymond	Hosea Eaton	New Ipswich
John S. Bennett	Newmarket	Walter Harriman	Warner
John M. Parker	Goffstown	Thomas Fiske	Dublin
Joseph A. Gilmore	Concord	Jesse Slader	Acworth
John D. Lyman	Farmington	George S. Towle	Lebanon
Samuel Emerson	Moultonborough	John G. Sinclair	Bethlehem

1860-61

Clement March	Portsmouth	Hosea Eaton	New Ipswich
Joseph Blake	Raymond	Walter Harriman	Warner
Herman Foster	Manchester	Thomas Fiske	Dublin
David Morrill, Jr.	Cantbury	Jesse Slader	Acworth
John D. Lyman	Farmington	George S. Towle	Lebanon
Eli Wentworth	Milton	William A. Burns	Rumney

Senator March never took his seat.

1861-62

W. H. Y. Hackett	Portsmouth	Leonard Chase	Milford
William C. Patten	Kingston	John Burnham	Hopkinton
Herman Foster	Manchester	John J. Allen, Jr.	Fitzwilliam
David Morrill, Jr.	Canterbury	Lemuel P. Cooper	Croydon
Charles A. Tufts	Dover	Cyrus Adams	Grafton
Eli Wentworth	Milton	William A. Burns	Rumney

1862-63

W. H. Y. Hackett	Portsmouth	Leonard Chase	Milford
William C. Patten	Kingston	John Burnham	Hopkinton
Isaac W. Smith	Manchester	John J. Allen, Jr.	Fitzwilliam
Onslow Stearns	Concord	Lemuel P. Cooper	Croydon
Charles A. Tufts	Dover	Cyrus Adams	Grafton
John Wadleigh	Meredith	Amos W. Drew	Stewartstown

1863-64

Charles W. Hatch	Greenland	Edward P. Emerson	Nashua
Charles H. Bell	Exeter	Charles J. Smith	Mont Vernon
Isaac W. Smith	Manchester	Milan Harris	Nelson
Onslow Stearns	Concord	Amos F. Fiske	Marlow
C. S. Whitehouse	Rochester	Daniel Blaisdell	Hanover
John Wadleigh	Meredith	Amos W. Drew	Stewartstown

1864-65

Charles W. Hatch	Greenland	Edward P. Emerson	Nashua
Charles H. Bell	Exeter	Charles J. Smith	Mont Vernon
Ezekiel A. Straw	Manchester	Milan Harris	Nelson
Henry L. Burnham	Dunbarton	Amos F. Fiske	Marlow
C. S. Whitehouse	Rochester	Daniel Blaisdell	Hanover
W. H. H. Mason ...	Moultonborough	George A. Bingham	Littleton

1865-66

Darius Frink	Newington	Joseph Newell	Wilton
Joseph F. Dearborn	Deerfield	John W. Morse	Bradford
Ezekiel A. Straw	Manchester	Orrin Perkins	Winchester
H. L. Burnham	Dunbarton	John M. Glidden	Charlestown
G. W. Burleigh	Somersworth	Daniel Barnard	Franklin
W. H. H. Mason ...	Moultonborough	George A. Bingham	Littleton

1866-67

Darius Frink	Newington	Joseph Newell	Wilton
Joseph F. Dearborn	Deerfield	John W. Morse	Bradford
William T. Parker	Merrimack	Orrin Perkins	Winchester
Henry F. Sanborn	Epsom	John M. Glidden	Charlestown
G. W. Burleigh	Somersworth	Daniel Barnard	Franklin
Orsino A. J. Vaughan	Laconia	Thomas J. Smith	Wentworth

1867-68

Ezra A. Stevens	Portsmouth	Thomas H. Marshall	Mason
Isaiah L. Robinson	Fremont	John M. Hayes	Salisbury
William T. Parker	Merrimack	Benjamin Read	Swanzy
Henry F. Sanborn	Epsom	Levi W. Barton	Newport
Alonzo I. Nute	Farmington	Henry W. Blair	Plymouth
Orsino A. J. Vaughan	Laconia	Thomas J. Smith	Wentworth

1868-69

Ezra A. Stevens	Portsmouth	Thomas H. Marshall	Mason
Isaiah L. Robinson	Fremont	John M. Hayes	Salisbury
Jos. F. Kennard	Manchester	Benjamin Read	Swanzy
John Y. Mugridge	Concord	Levi W. Barton	Newport
Alonzo I. Nute	Farmington	Henry W. Blair	Plymouth
Edwin Pease	Conway	John W. Barney	Lancaster

1869-70

John H. Bailey	Portsmouth	Gilman Scripture	Nashua
Nathaniel Gordon	Exeter	Jonas Livingston	Peterborough
Jos. F. Kennard	Manchester	Ellery Albee	Winchester
John Y. Mugridge	Concord	Ira Colby, Jr.	Claremont
George C. Peavey	Strafford	Cyrus Taylor	Bristol
Ezra Gould	Sandwich	John W. Barney	Lancaster

Senator Taylor was elected to succeed Edwin D. Sanborn of Hanover, who was elected but declined.

1870-71

William B. Small	Newmarket	Gilman Scripture	Nashua
Nathaniel Gordon	Exeter	A. Whittemore	Bennington
Reuben L. French	Pittsfield	Ellery Albee	Winchester
George Holbrook	Manchester	Ira Colby, Jr.	Claremont
George C. Peavey	Strafford	Cyrus Taylor	Bristol
William N. Blair	Laconia	Geo. W. M. Pitman	Bartlett

1871-72

Daniel Marcy	Portsmouth	Charles H. Campbell	Nashua
Matthew H. Taylor	Salem	George Jones	Warner
George Holbrook	Manchester	T. A. Barker	Westmoreland
Charles T. Cram	Pittsfield	Alvah Smith	Lempster
Joshua G. Hall	Dover	Lewis W. Fling	Bristol
John C. Moulton	Laconia	Geo. W. M. Pitman	Bartlett

Senator Smith was elected to succeed Samuel P. Thrasher of Lempster, who was elected but died before the legislature met.

1872-73

Warren Brown Hampton Falls	Charles H. Campbell Nashua
Matthew H. Taylor Salem	George Jones Warner
George C. Foster Bedford	Tileston A. Barker Westmoreland
David A. Warde Concord	Henry A. Hitchcock Walpole
Joshua G. Hall Dover	Lewis W. Fling Bristol
John C. Moulton Laconia	James J. Barrett Littleton

1873-74

Warren Brown Hampton Falls	Charles H. Burns Wilton
Charles Sanborn Sandown	William H. Gove Weare
George C. Foster Bedford	Henry Abbott Winchester
David A. Warde Concord	Henry A. Hitchcock Walpole
Edwin Wallace Rochester	Warren F. Daniell Franklin
Otis G. Hatch Tamworth	Eleazer B. Parker Franconia

1874-75

Jeremiah F. Hall Portsmouth	Thomas P. Pierce Nashua
James Priest Derry	William H. Gove Weare
G. Byron Chandler Manchester	Henry Abbott Winchester
George E. Todd Concord	George H. Stowell Claremont
William H. Farrar Somersworth	Warren F. Daniell Franklin
John W. Sanborn Wakefield	Eleazer B. Parker Franconia

1875-76

Jeremiah F. Hall Portsmouth	Charles Holman Nashua
James Priest Derry	Alonzo F. Carr Goffstown
Samuel H. Martin Manchester	George A. Whitney Rindge
John Proctor Andover	George H. Stowell Claremont
Joshua B. Smith Durham	Joseph D. Weeks Canaan
John W. Sanborn Wakefield	Wayne Cobleigh Northumberland

1876-77

Thomas Leavitt Exeter	Charles Holman Nashua
Natt Head Hooksett	Alonzo F. Carr Goffstown
James F. Briggs Manchester	Royal H. Porter Keene
George E. Todd Concord	James Burnap Marlow
Joshua B. Smith Durham	James W. Johnson Enfield
John F. Cloutman Farmington	Wayne Cobleigh Northumberland

1877-78

Marcellus Eldridge Portsmouth	Harrison Eaton Amherst
John W. Wheeler Salem	Oliver H. Noyes Henniker
Hiram K. Slayton Manchester	Royal H. Porter Keene
Natt Head Hooksett	James Burnap Marlow
David H. Buffum Somersworth	James W. Johnson Enfield
John F. Cloutman Farmington	William H. Cummings Lisbon

1878-79

Emmons B. Philbrick	Rye	John A. Spalding	Nashua
John W. Wheeler	Salem	Daniel M. White	Peterborough
Hiram K. Slayton	Manchester	Charles J. Amidon	Hinsdale
Jacob H. Gallinger	Concord	Albert M. Shaw	Lebanon
David H. Buffum	Somersworth	Joseph D. Weeks	Canaan
Thomas Cogswell	Gilmanton	William H. Cummings	Lisbon

In 1878 the senate was doubled in size by constitutional amendment and the state divided into twenty-four districts, equal in wealth. The term of office was doubled also, making it two years.

1879-80

Sherburne R. Merrill	Colebrook	Edward Gustine	Keene
Edward F. Mann	Benton	Charles J. Amidon	Hinsdale
Albert M. Shaw	Lebanon	Charles H. Burns	Wilton
Hiram Hodgdon	Ashland	George W. Todd	Mont Vernon
Isaac N. Blodgett	Franklin	Orren C. Moore	Nashua
Dudley C. Coleman	Brookfield	Elbridge G. Haynes	Manchester
Albert Pitts	Charlestown	William G. Perry	Manchester
Cornelius Cooledge	Hillsborough	William H. Shepard	Derry
Nehemiah G. Ordway	Warner	Greenleaf Clarke	Atkinson
Jacob H. Gallinger	Concord	Emmons B. Philbrick	Rye
Charles E. Cate	Northwood	Charles E. Smith	Dover
Luther Hayes	Milton	John H. Broughton	Portsmouth

1881-82

Sherburne R. Merrill	Colebrook	Edward Gustine	Keene
Edward F. Mann	Benton	John M. Parker	Fitzwilliam
Alfred A. Cox	Enfield	Geo. W. Cummings	Francestown
Joseph M. Clough	New London	Timothy Kaley	Milford
Richard Gove	Laconia	Virgil C. Gilman	Nashua
Joseph C. Moore	Gilford	George C. Gilmore	Manchester
George H. Fairbanks	Newport	David B. Varney	Manchester
Cornelius Cooledge	Hillsborough	Silas F. Learned	Chester
Grovenor A. Curtice	Hopkinton	Amos C. Chase	Kingston
John Kimball	Concord	Lafayette Hall	Newmarket
George H. Towle	Deerfield	James F. Seavey	Dover
Charles W. Talpey	Farmington	John S. Treat	Portsmouth

1883-84

Irving W. Drew	Lancaster	George K. Harvey	Surry
Harry Bingham	Littleton	George G. Davis	Marlborough
David E. Willard	Orford	Geo. W. Cummings	Francestown
Benjamin F. Perkins	Bristol	George A. Wason	New Boston
Jonathan M. Taylor	Sanbornton	Amos Webster	Nashua
Levi K. Haley	Wolfeborough	Charles H. Bartlett	Manchester
Chester Pike	Cornish	Israel Dow	Manchester
Thomas Dinsmore	Alstead	Benjamin R. Wheeler	Salem
Charles H. Amsden	Concord	Francis T. French	East Kingston
Henry Robinson	Concord	Lafayette Hall	Newmarket
Aaron Whittemore, Jr.	Pittsfield	James F. Seavey	Dover
Charles W. Folsom	Rochester	John Lighton	Portsmouth

Senator Taylor was elected to succeed Daniel S. Dinsmore of Laconia, who was elected but died before the legislature met.

1885-86

Henry O. Kent	Lancaster	William P. Chamberlain	Keene
Harry Bingham	Littleton	Murray Davis	Chesterfield
Elias H. Cheney	Lebanon	Peter H. Clark	New Ipswich
Manson H. Brown	Plymouth	William H. W. Hinds	Milford
John F. Taylor	Tilton	Hiram T. Morrill	Nashua
Asa M. Brackett	Wakefield	Abraham P. Olzendam	Manchester
Chester Pike	Cornish	Edwin H. Hobbs	Manchester
John S. Collins	Gilsum	Jesse Gault	Hooksett
Walter S. Davis	Hopkinton	Nathaniel H. Clark	Plaistow
Lyman D. Stevens	Concord	John Hatch	Greenland
Jonathan F. Berry	Barrington	William H. Morton	Rollinsford
Thomas G. Jameson	Somersworth	Moses H. Goodrich	Portsmouth

Senator Morrill never took his seat and died during the session and Frank G. Thurston of Nashua was elected to succeed him.

1887-88

Samuel E. Paine	Berlin	Charles H. Hersey	Keene
Lycurgus Pitman	Conway	Ezra S. Stearns	Rindge
Frank D. Currier	Canaan	Franklin Worcester	Hollis
James E. French	Moultonborough	Oliver D. Sawyer	Ware
Robert C. Carr	Andover	Edward O. Blunt	Nashua
Frank M. Rollins	Gilford	George S. Eastman	Manchester
Dexter Richards	Newport	Henry A. Bailey	Manchester
Nathan C. Jameson	Antrim	Leonard A. Morrison	Windham
Edmund E. Truesdell	Pembroke	Edward H. Gilman	Exeter
Enoch Gerrish	Concord	David Jenness	Rye
Charles S. George	Barnstead	Benjamin F. Nealley	Dover
Charles H. Looney	Milton	Francis E. Langdon	Portsmouth

1889-90

Nathan R. Perkins	Jefferson	Daniel W. Rugg	Keene
William H. Mitchell	Littleton	Ezra S. Stearns	Rindge
Isaac Willard	Orford	Frank G. Clark	Peterborough
Thomas P. Cheney	Ashland	David Arthur Taggart	Goffstown
Thaddeus S. Moses	Meredith	David A. Gregg	Nashua
Henry B. Quimby	Gilford	Charles T. Means	Manchester
George L. Malcom	Claremont	George H. Stearns	Manchester
Augustus W. Gray	Bennington	George S. Butler	Pelham
John C. Pearson	Boscawen	Edwin G. Eastman	Exeter
Charles R. Corning	Concord	Charles A. Sinclair	Portsmouth
James B. Tennant	Epsom	John H. Nute	Dover
Edward T. Wilson	Farmington	William Conn	Portsmouth

1891-92

Jason H. Dudley	Colebrook	Joseph R. Beal	Keene
Edwin Snow	Eaton	George W. Pierce	Winchester
William S. Carter	Lebanon	Charles E. Hall	Greenville
Richard W. Musgrove	Bristol	John McLane	Milford
Alvah W. Sulloway	Franklin	Charles S. Collins	Nashua
Arthur L. Hodgdon	Ossipee	Horatio Fradd	Manchester
George S. Smith	Charlestown	Perry H. Dow	Manchester
Jacob B. Whittemore ...	Hillsborough	Frank P. Woodbury	Salem
Henry M. Baker	Bow	George R. Rowe	Brentwood
George A. Cummings	Concord	Richard M. Scammon	Stratham
John G. Tallant	Concord	Miah B. Sullivan	Dover
Samuel D. Felker	Rochester	Charles A. Sinclair	Portsmouth

1893-94

Pearson G. Evans	Gorham	Clement J. Woodward	Keene
Edward Woods	Bath	Walter L. Goodnow	Jaffrey
Newton S. Huntington	Hanover	John McLane	Milford
Charles H. Damon	Campton	Freeman Higgins	Manchester
Frank K. Hobbs	Ossipee	Alfred G. Fairbanks	Manchester
George A. Hatch	Laconia	Leonard P. Reynolds	Manchester
Shepherd L. Bowers	Newport	Joseph Woodbury Howard ...	Nashua
George S. Peavey	Greenfield	George F. Hammond	Nashua
George C. Preston	Henniker	John D. Lyman	Exeter
Joseph B. Walker	Concord	John C. Tasker	Dover
John Whitaker	Concord	Andrew Killoren	Dover
William E. Waterhouse ...	Barrington	Calvin Page	Portsmouth

1895-96

Thomas H. Van Dyke ..	Stewartstown	Thaddeus W. Barker	Nelson
William D. Baker	Rumney	William J. Reed	Westmoreland
Henry H. Palmer	Piermont	Samuel F. Murry	Wilton
Amos L. Rollins	Alton	Marcellus Gould	Manchester
William C. Sinclair	Ossipee	Edward B. Woodbury	Manchester
William F. Knight	Laconia	John P. Bartlett	Manchester
Herman Holt	Claremont	Francis A. Gordon	Merrimack
George A. Wason	New Boston	Charles W. Stevens	Nashua
Frank C. Towle	Hooksett	Stephen H. Gale	Exeter
Frank W. Rollins	Concord	Jeremiah Langley	Durham
Edmund H. Brown	Concord	Charles E. Folsom	Epping
James A. Edgerly	Somersworth	Charles A. Sinclair	Portsmouth

1897-98

Chester B. Jordan	Lancaster	Frederic A. Faulkner	Keene
Charles H. Greenleaf	Franconia	Lemuel F. Liscom	Hinsdale
Harry M. Cheney	Lebanon	Charles Scott	Peterborough
Samuel B. Wiggin	Sandwich	Loring B. Bodwell	Manchester
A. Crosby Kennett	Conway	Zebulon F. Campbell	Manchester
Charles C. Kendrick	Franklin	Timothy J. Howard	Manchester
Seth M. Richards	Newport	Horace S. Ashley	Nashua
Thomas N. Hastings	Walpole	Nathaniel Wentworth	Hudson
Willis G. Buxton	Boscawen	Rufus E. Graves	Brentwood
Gardner B. Emmons	Concord	John T. Welch	Dover
James G. Fellows	Pembroke	Frank H. Durgin	Newmarket
Albert Wallace	Rochester	John W. Emery	Portsmouth

1899-1900

Frank P. Brown	Whitefield	Bertram Ellis	Keene
Oscar C. Hatch	Littleton	Frederick B. Pierce	Chesterfield
George H. Gordon	Canaan	David E. Proctor	Wilton
George H. Adams	Plymouth	John L. Sanborn	Manchester
James F. Safford	Farmington	Charles M. Floyd	Manchester
Stephen S. Jewett	Laconia	Joseph P. Chatel	Manchester
Frederic Jewett	Claremont	Frank W. Maynard	Nashua
Thomas N. Hastings	Walpole	John H. Field	Nashua
Walter Putney	Bow	Alfred A. Collins	Danville
Charles C. Danforth	Concord	Nathaniel Horn	Dover
George E. Miller	Pembroke	Charles A. Morse	Newmarket
Elbridge W. Fox	Milton	Henry A. Yeaton	Portsmouth

1901-02

Cassius M. C. Twitchell Milan
 Daniel C. Remich Littleton
 Ira A. Chase Bristol
 Edwin C. Bean Belmont
 J. Frank Farnham Wakefield
 Edward G. Leach Franklin
 Nathaniel G. Brooks Charlestown
 Edwin W. H. Farnham .. Francestown
 Eugene S. Head Hooksett
 Henry W. Stevens Concord
 George P. Little Pembroke
 James A. Locke Somersworth

Bertram Ellis Keene
 Albert Annette Jaffrey
 Frank E. Kaley Milford
 Harry P. Ray Manchester
 Frederick W. Shontell ... Manchester
 Michael F. Sullivan Manchester
 William S. Pillsbury Londonderry
 Andros B. Jones Nashua
 Albert S. Wetherell Exeter
 James A. Bunker Rollinsford
 John Leddy Epping
 David Urch Portsmouth

1903-04

William F. Allen Stewartstown
 Henry W. Keyes Haverhill
 George E. Whitney Enfield
 Joseph Lewando Wolfeborough
 Alvah W. Burnell Bartlett
 Elmer S. Tilton Laconia
 John B. Cooper Newport
 Fred J. Marvin Alstead
 Marcellus H. Felt Hillsborough
 Ferdinand A. Stillings Concord
 James G. Fellows Pembroke
 John H. Neal Rochester

Levi A. Fuller Marlborough
 Franklin Ripley Troy
 Aaron M. Wilkins Amherst
 James Lightbody Manchester
 John C. Bickford Manchester
 Thomas J. Foley Manchester
 Charles W. Hoitt Nashua
 Jason E. Tolles Nashua
 Arthur F. Hoyt Plaistow
 Lucien Thompson Durham
 Allen D. Richmond Dover
 Calvin Page Portsmouth

1905-06

Garvin R. Magoon Stratford
 Ernest L. Bell Woodstock
 George E. Whitney Enfield
 George H. Adams Plymouth
 Samuel S. Parker Farmington
 Frederick A. Holmes Franklin
 George H. Bartlett Sunapee
 Fred H. Kimball Bennington
 Frank P. Quimby Concord
 Harry H. Dudley Concord
 Newman Durell Pittsfield
 James H. Kelsey Nottingham

George H. Follansbee Keene
 Henry D. Learned Dublin
 Herbert J. Taft Greenville
 John B. Cavanaugh Manchester
 Johann Adam Graf Manchester
 Arthur W. Dinsmore Manchester
 Charles W. Abbott Derry
 Wallace W. Cole Salem
 Walter A. Allen Hampstead
 Frank B. Clark Dover
 Thomas Loughlin Portsmouth
 Thomas Entwistle Portsmouth

1907-08

George W. Darling	Whitefield	Charles Gale Shedd	Keene
Seth F. Hoskins	Lisbon	Allen C. Wilcox	Swanzey
Hamilton T. Howe	Hanover	Herbert O. Hadley	Peterborough
George H. Saltmarsh	Laconia	Robert R. Chase	Manchester
Frank S. Lord	Ossipee	Henry W. Boutwell	Manchester
Charles O. Downing	Laconia	Byron Worthen	Manchester
David R. Roys	Claremont	Charles A. Roby	Nashua
Fred H. Kimball	Bennington	Herbert C. Lintott	Nashua
Henry C. Davis	Warner	John Scammon	Exeter
Fred N. Marden	Concord	John H. Nealley	Dover
John Swenson	Concord	Ezra O. Pinkham	Dover
Frank E. Libby	Somersworth	Thomas Entwistle	Portsmouth

1909-10

Abram M. Stahl	Berlin	Herbert E. Adams	Gilsum
George H. Turner	Bethlehem	Leason Martin	Richmond
George H. Calley	Bristol	Robert P. Bass	Peterborough
John A. Ederly	Tuftonboro	Frank W. Leeman	Manchester
Edward E. Rice	New Durham	Harry T. Lord	Manchester
William Wallace	Laconia	Michael E. Ahern	Manchester
Frank W. Hamlin	Charlestown	Everett E. Parker	Merrimack
Edson H. Patch	Francestown	William H. Patten	Nashua
Benjamin F. Greer	Goffstown	J. N. Sanborn	Hampton Falls
William M. Chase	Concord	Clarence I. Hurd	Dover
Jeremiah A. Clough	Loudon	John F. Emery	Stratham
Charles H. Seavey	Rochester	Thomas Entwistle	Portsmouth

1911-12

John Cross	Colebrook	Windsor H. Goodnow	Keene
Charles H. Hosford	Monroe	Charles L. Rich	Jaffrey
George S. Rogers	Lebanon	Daniel W. Hayden	Hollis
Jonathan M. Cheney	Ashland	Charles E. Chapman	Manchester
James O. Gerry	Madison	Robert Leggett	Manchester
Charles H. Bean	Franklin	Michael E. Ahern	Manchester
Robert J. Merrill	Claremont	William D. Swart	Nashua
John W. Prentiss	Walpole	Alvin J. Lucier	Nashua
Alvin B. Cross	Concord	Reginald C. Stevenson	Exeter
Arthur J. Boutwell	Hopkinton	John W. Jewell	Dover
George H. Guptill	Raymond	Clarence H. Paul	Portsmouth
Haven Doe	Somersworth	John Pender	Portsmouth

1913-14

John C. Hutchins	Stratford	Frank Huntress	Keene
Edwards E. Gates	Lisbon	W. E. Emerson	Fitzwilliam
James B. Wallace	Canaan	George C. Tolford	Wilton
Frank J. Beal	Plymouth	Harry C. Clough	Manchester
James O. Gerry	Madison	Thos. Chalmers	Manchester
Enos K. Sawyer	Franklin	J. W. S. Joyal	Manchester
Samuel H. Edes	Newport	James Farnsworth	Nashua
John W. Prentiss	Walpole	Frederick J. Gaffney	Nashua
Henry A. Emerson	Henniker	John Scammon	Exeter
John A. Blackwood	Concord	Daniel Chesley	Durham
Charles B. Rogers	Pembroke	M. T. Kennedy	Newmarket
J. N. Haines	Somersworth	J. G. Parsons	Portsmouth

In 1913 the state was redistricted into senatorial districts. The constitution was amended to provide for election of senators by plurality instead of majority vote.

1915-16

Eugene F. Bailey	Berlin	Alvin J. Lucier	Nashua
Edgar O. Crossman	Lisbon	Rufus M. Weeks	Pembroke
Elmer E. Woodbury	Woodstock	Nathaniel E. Martin	Concord
Arthur R. Shirley	Conway	George I. Haselton	Manchester
Frank A. Musgrove	Hanover	Joseph P. Kenney	Manchester
Edwin H. Shannon	Laconia*	Adolph Wagner	Manchester
George F. Clark	Franklin	William Marcotte	Manchester
William E. Kinney	Claremont	Charles W. Varney	Rochester
William A. Danforth	Hopkinton	Valentine Mathes	Dover
Orville E. Cain	Keene	Carl J. Whiting	Raymond
Ezra M. Smith	Peterborough	Herbert Perkins	Hampton
Charles W. Howard	Nashua	John G. Parsons	Portsmouth

In 1915 the state was redistricted into senatorial districts.

*Willis J. Sanborn elected but did not qualify on account of ineligibility.

1917-18

Daniel J. Daley	Berlin	Marcel Theriault	Nashua
Wilbur A. Marshall	Colebrook	Fred M. Pettingill	Pembroke
Alfred Stanley	Plymouth	Nathaniel E. Martin	Concord
Nathan O. Weeks	Wakefield	William H. Maxwell	Manchester
Joseph B. Perley	Enfield	Fred O. Parnell	Manchester
Fred S. Roberts	Laconia	Michael F. Shea	Manchester
Obe G. Morrison	Northfield	Cyprien J. Belanger	Manchester
Jesse M. Barton	Newport	John H. Bates	Rochester
Stillman H. Baker	Hillsborough	George I. Leighton	Dover
Forrest W. Hall	Westmoreland	Daniel M. Boyd	Londonderry
Charles W. Fletcher	Rindge	Clarence M. Collins	Danville
Willis C. Hardy	Hollis	Calvin Page	Portsmouth



New Hampshire State Tree — WHITE BIRCH

1919-20

Daniel J. Daley Berlin
 Joseph P. Boucher .. Northumberland
 Frank N. Keyser Haverhill
 Geo. A. Blanchard .. Moultonborough
 George W. Barnes Lyme
 Burt S. Dearborn Laconia
 Guy H. Hubbard Boscawen
 Fred H. Perry Charlestown
 Andrew J. Hook Warner
 George H. Eames, Jr. Keene
 Benjamin G. Hall Marlborough
 George L. Sadler Nashua

William F. Sullivan Nashua
 Herbert B. Fischer Pittsfield
 Arthur P. Morrill Concord
 John J. Donahue Manchester
 Clarence M. Woodbury .. Manchester
 Richard H. Horan Manchester
 Gedeon F. Lariviere Manchester
 John L. Meader Rochester
 Alvah T. Ramsdell Dover
 Benjamin T. Bartlett Derry
 James A. Tufts Exeter
 Oliver B. Marvin New Castle

1921-22

Oscar P. Cole Berlin
 Elbridge W. Snow Whitefield
 Fred Parker Lisbon
 John H. Garland Conway
 Fred Gage Grafton
 Ellsworth H. Rollins Alton
 Charles H. Bean Franklin
 George A. Fairbanks Newport
 John G. Winant Concord
 Fred O. Smalley Walpole
 Merrill G. Symonds Jaffrey
 Charles S. Emerson Milford

Thomas F. Moran Nashua
 William W. Flanders Weare
 Benjamin H. Orr Concord
 William B. McKay Manchester
 Adams L. Greer Manchester
 Thomas J. Conway Manchester
 Ferdinand Farley Manchester
 Leslie P. Snow Rochester
 Arthur G. Whittemore Dover
 Joel W. Daniels Manchester
 James A. Tufts Exeter
 Oliver L. Frisbee Portsmouth

1923-24

Ovide J. Coulombe Berlin
 Leon D. Ripley Colebrook
 Dick E. Burns Haverhill
 Sewall W. Abbott Wolfeboro
 Ora A. Brown Ashland
 John A. Hammond Gilford
 John A. Jacquith Northfield
 Ralph E. Lufkin Unity
 Harry L. Holmes Henniker
 Herman C. Rice Keene
 Chester L. Lane Swanzey
 James H. Hunt Nashua

Daniel J. Hagerty Nashua
 Walter H. Tripp Epsom
 Benjamin H. Orr Concord
 Frederick W. Branch Manchester
 Clinton S. Osgood Manchester
 John S. Hurley Manchester
 Omer Janelle Manchester
 Edgar J. Ham Rochester
 Homer F. Elder Dover
 Wesley Adams Londonderry
 John F. Swasey Brentwood
 William A. Hodgdon Portsmouth

1925-26

Charles A. Chandler	Gorham	Henry A. Lagasse	Nashua
William D. Rudd	Franconia	Perham Parker	Bedford
James C. MacLeod	Littleton	Hamilton A. Kendall	Concord
Charles B. Hoyt	Sandwich	James E. Dodge	Manchester
Arthur P. Fairfield	Hanover	Arthur P. Morrill	Manchester
Frank P. Tilton	Laconia	William G. McCarthy ..	Manchester
Frank L. Gerrish	Boscawen	*Omer Janelle	Manchester
Hartley L. Brooks	Claremont	Guy E. Chesley	Rochester
Frederick I. Blackwood	Concord	George H. Yeaton	Rollinsford
Harry D. Hopkins	Keene	Edmund R. Angell	Derry
William Weston	Marlborough	Levi S. Bartlett	Kingston
Charles W. Tobey	Temple	Samuel T. Ladd	Portsmouth

*Died in office.

1927-28

Charles A. Chandler	Gorham	John J. Lyons	Nashua
William H. Leith	Lancaster	Byron Worthen	Goffstown
Walter M. Flint	Plymouth	William B. McInnis	Concord
Stephen W. Clow	Wolfeboro	William C. Swallow	Manchester
John O. Lovejoy	Bristol	Samuel J. Lord	Manchester
Frank P. Tilton	Laconia	William G. McCarthy ..	Manchester
Obe G. Morrison	Northfield	Romeo M. Janelle	Manchester
George E. Lewis	Newport	Harry H. Meader	Rochester
Horace J. Davis	Hopkinton	George J. Foster	Dover
Chauncey J. Newell	Alstead	Wilbur H. White	Deerfield
Arthur P. Smith	Peterborough	Harry Merrill	Exeter
Eliot A. Carter	Nashua	Sherman P. Newton	Portsmouth

1929-30

Charles A. Chandler	Gorham	Auguste U. Burque	Nashua
William H. Thompson	Lancaster	Frank H. Peaslee	Weare
Harold K. Davison	Haverhill	George Hamilton Rolfe	Concord
George W. Russell	Conway	William C. Swallow	Manchester
Harry S. Townsend	Lebanon	Harry A. Lee	Manchester
Charles J. Hayford	Laconia	Francis A. Foye	Manchester
William W. Allen	Concord	Aime Martel	Manchester
Clarence B. Etsler	Claremont	Harry H. Meader	Rochester
Fay F. Russell	Concord	Lorenzo E. Baer	Rollinsford
Arthur R. Jones	Keene	Francis W. Falconer	Raymond
Clarence M. Damon	Fitzwilliam	Harry D. Munsey	Hampton
Fred T. Wadleigh	Milford	Charles H. Brackett, Sr. ..	Greenland

1931-32

Matthew J. Ryan	Berlin	William H. Barry	Nashua
George A. Colbath	Whitefield	Courtland F. H. Freese	Pittsfield
Harry M. Eaton	Littleton	Ralph H. George	Concord
Harold H. Hart	Wolfeboro	Dana A. Emery	Manchester
Edgar Maude Ferguson	Bristol	Harry A. Lee	Manchester
Charles E. Carroll	Laconia	John J. Sheehan	Manchester
James H. Gerlach	Franklin	Aime Martel	Manchester
Ernest A. Robinson	Newport	John M. Hubbard	Rochester
James C. Farmer	Newbury	Frank F. Fernald	Dover
Arthur R. Jones	Keene	Thomas E. Fernald	Nottingham
Arthur T. Appleton	Dublin	Adin S. Little	Hampstead
Charles R. Blake	Nashua	Charles H. Brackett	Greenland

1933-34

Emmett J. Kelley	Berlin	Honore E. Bouthillier	Nashua
George W. Dickson	Colebrook	Charles M. Steele	Epsom
Richard J. McLean	Plymouth	Ralph H. George	Concord
Arthur P. Gale	Jackson	John Jacobson, Jr.	Manchester
Ross P. Sanborn	Ashland	Denis A. Murphy	Manchester
J. Grant Quimby	Laconia	John A. Foley	Manchester
Anson C. Alexander	Boscawen	Aime Martel	Manchester
William F. Whitcomb	Claremont	Haven Doe	Somersworth
Irving T. Chesley	Concord	Austin L. Calef	Barrington
Clarence W. Houghton	Walpole	William M. Cole	Derry
George D. Cummings ..	Peterborough	James W. Bixler	Exeter
Philip C. Heald	Wilton	Charles M. Dale	Portsmouth

1935-36

Emmett J. Kelley	Berlin	Honore E. Bouthillier	Nashua
George D. Roberts	Jefferson	John G. Marston	Allenstown
Clarence L. Bailey	Haverhill	Donald McLeod	Concord
Ansel N. Sanborn	Wakefield	William F. Harrington ..	Manchester
Harry Manson	Lebanon	John E. Barrett	Manchester
Maurice G. Wiley	Laconia	John A. Foley	Manchester
Anson C. Alexander	Boscawen	Aime Martel	Manchester
John J. Condon	Newport	Haven Doe	Somersworth
Charles F. Butler	Hillsborough	Austin L. Calef	Barrington
George F. Knowlton	Keene	William M. Cole	Derry
Winfred C. Burbank	Winchester	Arthur W. Brown	Hampton Falls
Eliot Avery Carter	Nashua	Charles M. Dale	Portsmouth

1937-38

Emmett J. Kelley	Berlin	Arthur O. Burke	Nashua
Lula J. A. Morris	Lancaster	Charles F. Eastman	Weare
John B. Eames	Littleton	Robert O. Blood	Concord
Scott C. W. Simpson	Bartlett	Allan M. Wilson	Manchester
Alfred W. Guyer	Hanover	Denis F. Mahoney	Manchester
George C. Stafford	Laconia	J. Vincent Moran	Manchester
Anson C. Alexander	Boscawen	J. Felix Daniel	Manchester
Howard H. Hamlin	Claremont	Haven Doe	Somersworth
Allen M. Freeman	Concord	Austin L. Calef	Barrington
William B. Hanson	Gilsum	William M. Cole	Derry
Don W. Randall	Troy	Arthur J. Conner	Exeter
Philip C. Heald	Wilton	Charles A. Allen	Portsmouth

1939-40

Albert C. Lazure	Berlin	Aldege A. Noel	Nashua
John H. Finley	Colebrook	Clarence J. Avery	Goffstown
Lester E. Mitchell	Campton	Robert O. Blood	Concord
Harry P. Smart	Ossipee	Ernest H. Bond	Manchester
Frank J. Bryant	Lebanon	Denis F. Mahoney	Manchester
Curtis H. Page	Gilmanon	Thomas B. O'Malley	Manchester
Oliver H. Munroe	Andover	Horace J. Brouillette	Manchester
Harold G. Fairbanks	Newport	Edmond J. Marcoux	Rochester
Charles F. Butler	Hillsborough	T. Jewett Chesley	Dover
Marquis O. Spaulding	Keene	William M. Cole	Derry
William Weston	Hancock	A. Ralph Estabrook	Newton
Stanley James	Nashua	Charles M. Dale	Portsmouth

1941-42

Emmett J. Kelley	Berlin	Arthur J. Renaud	Nashua
Blake T. Schurman	Lancaster	Clarence J. Avery	Goffstown
Earl V. Howard	Piermont	Charles W. Howard	Concord
Elmer H. Downs	Conway	Joseph H. Geisel	Manchester
Joseph B. Perley	Lebanon	John J. O'Reilly	Manchester
Curtis H. Page	Gilmanon	J. Vincent Moran	Manchester
Anson C. Alexander	Boscawen	Charles O. Lamy	Manchester
John H. Leahy	Claremont	Edmond J. Marcoux	Rochester
George Azro Maxham	Concord	Carroll E. Hall	Dover
Benjamin H. Bragg	Alstead	William M. Cole	Derry
William Weston	Hancock	Renfrew A. Thompson	Exeter
Philip C. Heald	Wilton	Arthur J. Reinhart	Portsmouth

1943-44

Emmett J. Kelley Berlin
 George T. Noyes Bethlehem
 George L. Frazer Monroe
 Ansel N. Sanborn Wakefield
 Joseph B. Perley Lebanon
 Lewis H. Wilkinson Laconia
 Herbert D. Swift New London
 John R. Kelly Newport
 George W. Boynton Hillsborough
 Russell F. Batchelor Keene
 Charles B. Knight Marlborough
 Blaylock Atherton Nashua

Aldege A. Noel Nashua
 Clarence J. Avery Goffstown
 Stewart Nelson Concord
 Joel S. Daniels, Sr. Manchester
 John J. Frain Manchester
 James B. McCarthy Manchester
 Charles O. Lamy Manchester
 Edmond J. Marcoux Rochester
 J. Guy Smart Durham
 William Barron Salem
 Renfrew A. Thompson Exeter
 Harry H. Foote Portsmouth

1945-46

Emmett J. Kelley Berlin
 Curtis C. Cummings Colebrook
 Harold E. Haley Holderness
 Scott C. W. Simpson Bartlett
 Earl S. Hewitt Enfield
 Lewis H. Wilkinson Laconia
 Henry J. Proulx Franklin
 Henry S. Richardson Claremont
 Donald G. Matson Concord
 Harold O. Pierce Walpole
 Charles M. Mills Jaffrey
 Erwin E. Cummings .. Lyndeborough

Aldege A. Noel Nashua
 R. Robert Matheson Goffstown
 Stewart Nelson Concord
 Wilmot G. Merrill Manchester
 Marye Walsh Caron Manchester
 C. Edward Bourassa Manchester
 Origene E. Lesmerises ... Manchester
 Edmond J. Marcoux Rochester
 J. Guy Smart Durham
 Augustus F. Butman Derry
 Byron E. Redmond Hampton
 Rae S. Laraba Portsmouth

1947-48

Emmett J. Kelley Berlin
 Curtis C. Cummings Colebrook
 Frederick E. Green Littleton
 James Welch Tamworth
 Earl S. Hewitt Enfield
 Charles F. Stafford Laconia
 Paul B. Gay New London
 Jesse R. Rowell Newport
 John P. H. Chandler, Jr. ... Warner
 Russell F. Batchelor Keene
 Jason C. Sawyer Jeffrey
 James W. Colburn Nashua

Aldege A. Noel Nashua
 Asa H. Morgan Bow
 Arthur E. Bean Concord
 Charles H. Barnard Manchester
 Robert J. Gamache Manchester
 Thomas B. O'Malley Manchester
 Charles E. Daniel Manchester
 Edmond J. Marcoux Strafford
 J. Guy Smart Durham
 Augustus F. Butman Derry
 Doris M. Spollett Hampstead
 Rae S. Laraba Portsmouth

1949-50

Fred G. Hayes, Jr. Berlin
 Curtis C. Cummings Colebrook
 Norman A. McMeekin Haverhill
 Guy W. Nickerson Madison
 John W. Dole Bristol
 George W. Tarlson Laconia
 Eugene S. Daniell, Jr. Franklin
 J. Laban Ainsworth Claremont
 Shirley Brunel Concord
 Harold O. Pierce Walpole
 Perkins Bass Peterborough
 Erwin E. Cummings .. Lyndeborough

Aldege A. Noel Nashua
 Ralph M. Wiggin Bedford
 Sara E. Otis Concord
 Robert P. Bingham Manchester
 Marye Walsh Caron Manchester
 Thomas B. O'Malley Manchester
 Raoul J. Lalumiere Manchester
 Thomas C. Burbank Rochester
 Charles F. Hartnett Dover
 Augustus F. Butman Derry
 Doris M. Spollett Hampstead
 Arthur J. Reinhart Portsmouth

1951-52

Fred G. Hayes, Jr. Berlin
 Charles H. Whittier Bethlehem
 Suzanne Loizeaux Plymouth
 Winifred G. Wild Jackson
 John W. Dole Bristol
 George W. Tarlson Laconia
 James C. Cleveland New London
 Lena A. Read Plainfield
 Stanley M. Brown Bradford
 Burleigh Robert Darling Keene
 Ralph A. Blake Swanzey
 Blaylock Atherton Nashua

Louis W. Paquette Nashua
 Nathan A. Tirrell Goffstown
 Sara E. Otis Concord
 J. Walker Wiggin Manchester
 Marye Walsh Caron Manchester
 Thomas B. O'Malley Manchester
 Raoul J. Lalumiere Manchester
 Thomas H. Burbank Rochester
 Charles F. Hartnett Dover
 Augustus F. Butman Derry
 Margery W. Graves Brentwood
 Thornton N. Weeks, Sr. .. Greenland

1953-54

Fred G. Hayes, Jr. Berlin
 Curtis C. Cummings Colebrook
 Fred Kelley Littleton
 Perley C. Knox Sandwich
 Lane Dwinell Lebanon
 Otto G. Keller Laconia
 James C. Cleveland New London
 Jesse Richard Rowell Newport
 Marjorie M. Greene Concord
 A. Harold Kendall Surry
 Katharine Jackson Dublin
 Frederic H. Fletcher Milford

Louis W. Paquette Nashua
 Nathan A. Tirrell Goffstown
 Stewart Nelson Concord
 Norman A. Packard Manchester
 Marye Walsh Caron Manchester
 Francis J. Heroux Manchester
 Paul H. Daniel Manchester
 Maurice A. Jones Rochester
 Frederick C. Smalley Dover
 Benjamin C. Adams Derry
 Margery W. Graves Brentwood
 Charles T. Durell Portsmouth

1955-56

Laurier A. Lamontagne Berlin
 Daniel A. O'Brien Lancaster
 Norman A. McMeekin Haverhill
 Fred H. Washburn Bartlett
 A. H. Matthews New Hampton
 Otto G. Keller Laconia
 James C. Cleveland New London
 J. Laban Ainsworth Claremont
 John R. Powell Sutton
 Irene Weed Landers Keene
 Robert English Hancock
 J. Wesley Colburn Nashua

Louis W. Paquette Nashua
 Eralsey C. Ferguson Pittsfield
 Raymond K. Perkins Concord
 Norman A. Packard Manchester
 Marye Walsh Caron Manchester
 Thomas B. O'Malley Manchester
 Paul H. Daniel Manchester
 J. Paul LaRoche Rochester
 Frederick C. Smalley Dover
 Benjamin C. Adams Derry
 Dean B. Merrill Hampton
 Harry H. Foote Portsmouth

1957-58

Laurier Lamontagne Berlin
 Daniel A. O'Brien Lancaster
 Ida M. Horner Thornton
 Forrest W. Hodgdon Tuftonboro
 Edward J. Bennett Bristol
 James P. Rogers Laconia
 James C. Cleveland New London
 Margaret B. DeLude Unity
 Elmer M. Anderson Concord
 E. Everett Rhodes Walpole
 Robert English Hancock
 Nelle L. Holmes Amherst

Louis W. Paquette Nashua
 Eralsey C. Ferguson Pittsfield
 Herbert W. Rainie Concord
 Norman A. Packard Manchester
 Marye Walsh Caron Manchester
 Paul E. Provost Manchester
 Paul H. Daniel Manchester
 Lucien E. Bergeron Rochester
 Paul G. Karkavelas Dover
 Benjamin C. Adams Derry
 Dean B. Merrill Hampton
 Cecil C. Humphreys New Castle

1959-60

Laurier Lamontagne Berlin
 Curtis C. Cummings Colebrook
 Eda C. Martin Littleton
 Neil C. Cates North Conway
 Edward J. Bennett Bristol
 James P. Rogers Laconia
 James C. Cleveland New London
 Joseph D. Vaughan Newport
 Philip S. Dunlap Hopkinton
 Charles C. Eaton Stoddard
 Robert English Hancock
 Nelle L. Holmes Amherst

Louis W. Paquette Nashua
 John E. Bunten Dunbarton
 Charles H. Cheney, Sr. Concord
 Norman A. Packard Manchester
 Marye Walsh Caron Manchester
 Paul E. Provost Manchester
 Paul H. Daniel Manchester
 Lucien E. Bergeron Rochester
 Paul G. Karkavelas Dover
 Benjamin C. Adams Derry
 Nathan T. Battles Kingston
 Cecil C. Humphreys New Castle

1961-62

Laurier Lamontagne Berlin
 Arthur M. Drake Lancaster
 Norman A. McMeekin Haverhill
 Howard P. Sawyer Brookfield
 Robert S. Monahan Hanover
 Edith B. Gardner Gilford
 James C. Cleveland New London
 Marion L. Philips Claremont
 Philip S. Dunlap Hopkinton
 Charles C. Eaton Stoddard
 Robert English Hancock
 Nelle L. Holmes Amherst

Louis W. Paquette Nashua
 John E. Buntin Dunbarton
 Charles H. Cheney, Sr. Concord
 Samuel Green Manchester
 Marye Walsh Caron Manchester
 Paul E. Provost Manchester
 Paul H. Daniel Manchester
 Lucien E. Bergeron Rochester
 Thomas C. Dunnington Dover
 Frank T. Buckley Derry
 Nathan T. Battles Kingston
 Cecil Charles Humphreys..New Castle

1963-64

Laurier Lamontagne Berlin
 Arthur M. Drake Lancaster
 Lester E. Mitchell, Sr. Campton
 Forrest W. Hodgdon Tuftonboro
 Robert S. Monahan Hanover
 Edith B. Gardner Gilford
 Nelson E. Howard Franklin
 Margaret B. DeLude Unity
 Philip S. Dunlap Hopkinton
 Arthur Olson, Jr. Keene
 Robert English Hancock
 Nelle L. Holmes Amherst

Louis W. Paquette Nashua
 Russell R. Carter Hooksett
 Herbert W. Rainie Concord
 Samuel Green Manchester
 Louis I. Martel Manchester
 Paul E. Provost Manchester
 Kenneth E. Hartman Derry
 Louis P. Chasse Somersworth
 Paul G. Karkavelas Dover
 Nathan T. Battles Kingston
 Douglass E. Hunter, Sr. ... Hampton
 Robert E. Whalen Portsmouth

1965-66

Laurier Lamontagne Berlin
 Eda C. Martin Littleton
 Lester E. Mitchell, Sr. Campton
 Stewart Lamprey ... Moultonborough
 William R. Johnson Hanover
 Edith B. Gardner Gilford
 Nelson E. Howard Franklin
 James A. Saggiotes Newport
 William P. Gove Concord
 Clesson J. Blaisdell Keene
 Robert English Hancock
 Creeley S. Buchanan Amherst

Louis W. Paquette Nashua**
 Richard D. Riley Hooksett
 Paul A. Rinden Concord
 Dorothy Green Manchester
 Louis I. Martel Manchester
 Paul E. Provost Manchester
 Thomas Waterhouse, Jr. ... Windham
 Lucien E. Bergeron Rochester
 Molly O'Gara Dover*
 J. Arthur Tufts, Jr. Exeter
 Douglass E. Hunter, Sr. ... Hampton
 Eileen Foley Portsmouth

*Special election — Paul G. Karkavelas — resigned.

**Died in office — Thomas J. Claveau elected at special election.

1967-68

Laurier Lamontagne Berlin
 Wilfred J. Larty Haverhill*
 Stewart Lamprey ... Moultonborough
 Calvin J. Langford Raymond
 Howard C. Townsend Lebanon
 Edith B. Gardner Gilford
 Nelson E. Howard Franklin
 Harry V. Spanos Newport
 John P. H. Chandler, Jr. Warner
 John R. Bradshaw Keene
 Robert English Hancock
 Creeley S. Buchanan Amherst

Richard W. Leonard Nashua
 Richard D. Riley Hooksett
 William P. Gove Concord
 Lorenzo P. Gauthier Manchester
 Henry P. Sullivan Manchester
 Paul E. Provost Manchester
 Thomas Waterhouse, Jr. ... Windham
 Lucien E. Bergeron Rochester
 James Koromilas Dover
 Thomas J. Claveau Hudson
 Arthur Tufts Exeter
 Eileen Foley Portsmouth

*Died in office.

1969-70

Laurier Lamontagne Berlin
 Charles F. Armstrong Littleton
 Stewart Lamprey .. Moultonborough
 George Gilman Farmington
 Howard C. Townsend Lebanon
 Edith B. Gardner Gilford
 Alf E. Jacobson New London
 Harry V. Spanos Newport
 John P. H. Chandler, Jr. .. Warner
 John R. Bradshaw Nelson
 Robert English Hancock
 Creeley S. Buchanan Amherst

Richard W. Leonard Nashua
 Richard F. Ferdinando .. Manchester
 William P. Gove Concord
 Lorenzo P. Gauthier ... Manchester
 Elmer T. Bourque Manchester
 Paul E. Provost Manchester
 Russell A. Mason Brentwood
 Ronald J. Marcotte Rollinsford
 James Koromilas Dover
 Thomas J. Claveau Hudson
 Arthur Tufts Exeter
 Eileen Foley Portsmouth

PRESIDENTS OF THE SENATE

Name and Residence	Term Served	
Woodbury Langdon, Portsmouth	1784-85	
John McClary, Epsom	1785-87	
Joseph Gilman, Exeter	1787-88	
John Pickering, Portsmouth	1788-90	
Ebenezer Smith, Meredith	1790-91, 92-93,	95-97
Moses Dow, Haverhill	1791-92	
Abiel Foster, Canterbury	1793-94	
Oliver Peabody, Exeter	1794-95,	1813
Amos Shepard, Alstead	1797-1804	
Nicholas Gilman, Exeter	1804-05	
Clement Storer, Portsmouth	1805-07	
Samuel Bell, Francestown	1807-09	
Moses P. Payson, Bath	1809-10,	13-16
William Plumer, Epping	1810-12	
Joshua Darling, Henniker	1812-13	
William Badger, Gilmanton	1816-17	
Jonathan Harvey, Sutton	1817-23	
David L. Morrill, Goffstown	1823-24	
Josiah Bartlett, Stratham	1824-25	
Matthew Harvey, Hopkinton	1825-28	
Nahum Parker, Fitzwilliam	1828-29	
Abner Greenleaf, Portsmouth	1829	
Samuel Cartland, Haverhill	1829-30,	1831
Joseph M. Harper, Canterbury	1830-31	
Benning M. Bean, Moultonborough	1831-33	
Jared W. Williams, Lancaster	1833-35	
Charles F. Gove, Goffstown	1835-36	
James Clark, Franklin	1836-37	
John Woodbury, Salem	1837-38	
Samuel Jones, Bradford	1838-39	
James McK. Wilkins, Bedford	1839-40	
James B. Creighton, Newmarket	1840-41	
Josiah Quincy, Rumney	1841-43	
Titus Brown, Francestown	1843-44	
Timothy Hoskins, Westmoreland	1844-45	
Asa P. Cate, Northfield	1845-46	
James U. Parker, Merrimack	1846-47	
Harry Hibbard, Bath	1847-49	
William P. Weeks, Canaan	1849-50	
Richard Jenness, Portsmouth	1850-51	
John S. Wells, Exeter	1851-53	
James M. Rix, Lancaster	1853-54	
Jonathan E. Sargent, Wentworth	1854-55	
William Haile, Hinsdale	1855-56	

Name and Residence	Term Served
Thomas J. Melvin, Chester	1856-57
Moody Currier, Manchester	1857-58
Austin F. Pike, Franklin	1858-59
Joseph A. Gilmore, Concord	1859-60
George S. Towle, Lebanon	1860-61
Herman Foster, Manchester	1861-62
William H. Y. Hackett, Portsmouth	1862-63
Onslow Stearns, Concord	1863-64
Charles H. Bell, Exeter	1864-65
Ezekiel A. Straw, Manchester	1865-66
Daniel Barnard, Franklin	1866-67
William T. Parker, Merrimack	1867-68
Ezra A. Stevens, Portsmouth	1868-69
John Y. Mugridge, Concord	1869-70
Nathaniel Gordon, Exeter	1870-71
George W. M. Pitman, Bartlett	1871-72
Charles H. Campbell, Nashua	1872-73
David A. Warde, Concord	1873-74
William H. Gove, Weare	1874-75
John W. Sanborn, Wakefield	1875-76
Charles Holman, Nashua	1876-77
Natt Head, Hooksett	1877-78
David H. Buffum, Somersworth	1878-79
Jacob H. Gallinger, Concord	1879-81
John Kimball, Concord	1881-83
Charles H. Bartlett, Manchester	1883-85
Chester Pike, Cornish	1885-87
Frank D. Currier, Canaan	1887-89
David A. Taggart, Goffstown	1889-91
John McLane, Milford	1891-95
Frank W. Rollins, Concord	1895-97
Chester B. Jordan, Lancaster	1897-99
Thomas N. Hastings, Walpole	1899-1901
Bertram Ellis, Keene	1901-03
Charles W. Hoitt, Nashua	1903-05
George H. Adams, Plymouth	1905-07
John Scammon, Exeter	1907-09
Harry T. Lord, Manchester	1909-11
William D. Swart, Nashua	1911-13
Enos K. Sawyer, Franklin	1913-15
George I. Haselton, Manchester	1915-17
Jesse M. Barton, Newport	1917-19
Arthur P. Morill, Concord	1919-21
Leslie P. Snow, Rochester	1921-23
Wesley Adams, Londonderry	1923-25
Charles W. Tobey, Temple	1925-27
Frank P. Tilton, Laconia	1927-29
Harold K. Davison, Woodsville	1929-31

Name and Residence	Term Served
Arthur R. Jones, Keene	1931-33
George D. Cummings, Peterborough	1933-35
Charles M. Dale, Portsmouth	1935-37
Anson C. Alexander, Boscawen	1937-39
Robert O. Blood, Concord	1939-41
William M. Cole, Derry	1941-43
Ansel N. Sanborn, Wakefield	1943-45
Donald G. Matson, Concord	1945-47
Charles H. Barnard, Manchester	1947-49
Perkins Bass, Peterborough	1949-51
Blaylock Atherton, Nashua	1951-53
Lane Dwinell, Lebanon	1953-55
Raymond K. Perkins, Concord	1955-57
Eralsey C. Feguson, Pittsfield	1957-59
Norman A. Packard, Manchester	1959-61
Samuel Green, Manchester	1961-63
Philip S. Dunlap, Hopkinton	1963-65
Stewart Lamprey, Moultonborough	1965-66

SPEAKERS OF THE HOUSE

The house elects a speaker at each session to be the presiding officer. The following is a list of the speakers from the beginning of the colonial legislature, together with the term served by each:

Name and Residence	Term Served
Richard Waldron, Jr., Portsmouth	1684-92
Richard Martin, Portsmouth	1692
John Gilman, Exeter	1692-93
John Pickering, Portsmouth	1693-95, 97-98
	98-99, 1702, 1703-09
George Jaffrey, Portsmouth	1695-96
John Plaisted, Portsmouth	1696-97 1717
Henry Dow, Hampton	1698
Samuel Penhallow, Portsmouth	1699-1702
Daniel Tilton, Hampton	1702-03
Mark Hunking, Portsmouth	1709-10
Richard Gerrish, Portsmouth	1710-17
Thomas Packer, Portsmouth	1717-19
Joshua Pierce, Portsmouth	1719-22
Peter Weare, Hampton Falls	1722-27
Nathaniel Weare, Hampton Falls	1727-28
Andrew Wiggin, Stratham	1728-45
Nathaniel Rogers, Portsmouth	1745
Ebenezer Stevens, Kingston	1745-49
Richard Waldron, Hampton*	1749-52
Meshech Weare, Hampton Falls	1752-55
Henry Sherburne, Jr., Portsmouth	1755-65
Peter Gilman, Exeter	1765-71
John Wentworth, Somersworth	1771-76
Phillips White, South Hampton	1776
John Langdon, Portsmouth	1776-82, 86-87
John Dudley, Raymond	1782-84
George Atkinson, Portsmouth	1784-85
John Sullivan, Durham	1785-86
John Sparhawk, Portsmouth	1787
Thomas Bartlett, Nottingham	1787-91
William Plumer, Epping	1791-93, 97-98
Nathaniel Peabody, Atkinson	1793-94
John Prentice, Langdon	1794-95, 1798-1805
Russell Freeman, Hanover	1795-97
Samuel Bell, Chester	1805-07
Charles Cutts, Portsmouth	1807-09 10-11
George B. Upham, Claremont	1809-10, 15-16

*His election was vetoed by the governor, but he continued to preside during this Assembly.

Name and Residence	Term Served	
Clement Storer, Portsmouth	1811-13	
Thomas W. Thompson, Concord	1813-15	
David L. Morrill, Concord	1816-17	
Henry B. Chase, Warner	1817-18	
Matthew Harvey, Hopkinton	1818-21	
Ichabod Bartlett, Portsmouth	1821-22	
Charles Woodman, Bridgewater	1822-23	
Andrew Pierce, Dover	1823	
Edmund Parker, Nashua	1823-25	
Levi Woodbury, Portsmouth	1825	
Henry Hubbard, Charlestown	1825-28	
James Wilson, Jr., Keene	1828-29	
James B. Thornton, Merrimack	1829-30	
Samuel Webster, Kingston	1830-31	
Franklin Pierce, Hillsborough	1831-33	
Charles G. Atherton, Nashua	1833-37	
Ira A. Eastman, Gilmanton	1837-39	
Moses Norris, Jr., Pittsfield	1839-41,	47-48
John S. Wells, Lancaster	1841-42	
Samuel Swazey, Haverhill	1842-44	
Harry Hibbard, Bath	1844-46	
John P. Hale, Dover	1846-47	
Samuel H. Ayer, Hillsborough	1848-50	
Nathaniel B. Baker, Concord	1850-52	
George W. Kittredge, Newmarket	1852-53	
Jonathan E. Sargent, Wentworth	1853-54	
Francis R. Chase, Northfield	1854-55	
John J. Prentiss, Claremont	1855-56	
Edward H. Rollins, Concord	1856-58	
Napoleon B. Bryant, Plymouth	1858-60	
Charles H. Bell, Exeter	1860-61	
Edward A. Rollins, Great Falls	1861-63	
William E. Chandler, Concord	1863-65	
Austin F. Pike, Franklin	1865-67	
Simon G. Griffin, Keene	1867-69	
Samuel M. Wheeler, Dover	1869-71	
William H. Gove, Weare	1871-72	
Asa Fowler, Concord	1872-73	
James Emery, Hudson	1873-74	
Albert R. Hatch, Portsmouth	1874-75	
Charles P. Sanborn, Concord	1875-77	
Augustus A. Woolson, Lisbon	1877-79	
Henry H. Huse, Manchester	1879-81	
Chester B. Jordon, Lancaster	1881-83	
Samuel C. Eastman, Concord	1883-85	
Edgar Aldrich, Colebrook	1885-87	
Alvin Burleigh, Plymouth	1887-89	
Hiram D. Upton, Jaffrey	1889-91	

Name and Residence	Term Served	
Frank G. Clarke, Peterborough	1891-93	
Robert N. Chamberlain, Berlin	1893-95	
Stephen S. Jewett, Lanconia	1895-97	
James F. Briggs, Manchester	1897-99	
Frank D. Currier, Canaan	1899-1901	
Cyrus H. Little, Manchester	1901-03	
Harry M. Cheney, Lebanon	1903-05	
Rufus N. Elwell, Exeter	1905-07	
Bertram Ellis, Keene	1907-09	
Walter W. Scott, Dover	1909-11	
Frank A. Musgrove, Hanover	1911-13	
William J. Britton, Wolfeboro	1913-15	
Edwin C. Bean, Belmont	1915	
Olin H. Chase, Newport	1915	
Arthur P. Morrill, Concord	1915-17,	17-19
Charles W. Tobey, Temple	1919-21	
Fred A. Jones, Lebanon	1921-23	
William J. Ahern, Concord	1923-25	
George A. Wood, Portsmouth	1925-27	
Harold K. Davison, Haverhill	1927-29	
George A. Foster, Concord	1929-31	
Harold M. Smith, Portsmouth	1931-33	
Louis P. Elkins, Concord	1933-35	
Amos N. Blandin, Bath	1935-37	
Oren V. Henderson, Durham	1937-39	
Ansel N. Sanborn, Wakefield	1939-41	
Charles H. Barnard, Manchester	1941-43	
Sherman Adams, Lincoln	1943-45	
Norris Cotton, Lebanon	1945-47	
J. Walker Wiggin, Manchester	1947-49	
Richard F. Upton, Concord	1949-51	
Lane Dewinell, Lebanon	1951-53	
Raymond K. Perkins, Concord	1953	
**Norman A. McMeekin, Haverhill	1954	
*Charles Griffin, Lincoln	1955	
W. Douglas Scamman, Stratham	1957-58	
Stewart Lamprey, Moultonborough	1959-61,	61-63
	1963-64	
Walter R. Peterson, Peterborough	1965-66,	67-68

*Resigned to accept Director of Employment Security.

**Special Session.

DEPARTMENT OF STATE

Articles 66, 67 and 68 of the second part of the constitution provide for a department of state with a secretary of state who is elected biennially by the legislature and a deputy secretary of state appointed by the secretary. In the colonial period there was a secretary appointed by the chief executive, but no deputy. During the revolutionary period and under the constitution of 1784 the secretary was chosen by the legislature and given authority to have several deputies, but in 1793 the constitution was changed to provide for a single deputy.

The following is a list of the secretaries of state from the beginning, together with the term which each served and a list of the deputy secretaries.

Secretaries of State

Name and Residence	Term Served	
Elias Stileman, Portsmouth	1680	
Richard Chamberlain, Portsmouth	1680-92	
Thomas Newton, Boston, Mass.	1692-93	
Thomas Davis	1693-96	
Henry Penny	1696-97,	98
Charles Story, New Castle	1697-98,	99-1715
Sampson Sheafe, Boston, Mass.	1698-99	
Richard Waldron, Portsmouth	1715-30	
Richard Waldron, Jr., Portsmouth	1730-41	
Theodore Atkinson, Newcastle	1741-62,	69-75
Theodore Atkinson, Jr., Portsmouth	1762-69	
Ebenezer Thompson, Durham	1775-86	
Joseph Pearson, Exeter	1786-1805	
Philip Carrigain, Concord	1805-09	
Nathaniel Parker, Exeter	1809-10	
Samuel Sparhawk, Concord	1810-14,	16-25
Albe Cady, Keene and Concord	1814-16	
Richard Bartlett, Concord	1825-28	
Dudley S. Palmer, Concord	1828-31	
Ralph Metcalf, Concord	1831-38	
Josiah Stevens, Jr., Concord	1838-43	
Thomas P. Treadwell, Concord	1843-46,	47-50
George G. Fogg, Concord	1846-47	
John L. Hadley, Weare	1850-55	
Lemuel N. Pattee, Antrim	1855-58	
Thomas L. Tullock, Portsmouth	1858-61	
Allen Tenney, Lyme	1861-65	
Benjamin Gerrish, Jr., Concord	1865	
Walter Harriman, Warner	1865-67	
John D. Lyman, Farmington	1867-70	

Name and Residence	Term Served	
Nathan W. Gove, Concord	1870-71	
John H. Goodale, Nashua	1871-72	
Benjamin F. Prescott, Epping	1872-74,	75-77
William Butterfield, Concord	1874-75	
Ai B. Thompson, Concord	1877-90	
Clarence B. Randlett, Concord	1890-91	
Ezra S. Stearns, Rindge	1891-99	
Edward N. Pearson, Concord	1899-1915	
Edwin C. Bean, Belmont	1915-23	
Enos K. Sawyer, Franklin	1923-25	
Hobart Pillsbury, Manchester	1925-29	
Enoch D. Fuller, Manchester	1929-57	
Harry E. Jackson, Manchester	1957-60*	
Robert L. Stark, Goffstown, Acting Secretary (Feb. 4, 1960-Jan. 4, 1961)		
Robert L. Stark, Goffstown	1961-	

*Died in Office.

Deputy Secretaries of State

Nathaniel Parker, Concord	1794-1806	
Charles Cutts, Concord	1806-07	
Obadiah Carrigain, Concord	1807-09	
Moses H. Bradley, Concord	1809-10	
William Pickering, Portsmouth	1810-14	
Samuel A. Kimball, Concord	1814-16,	24-25
Peyton R. Freeman, Concord	1816-18	
Richard Bartlett, Concord	1818-24	
Dudley S. Palmer, Concord	1825-27	
James Wilcomb, Concord	1827-29	
Joseph Robinson, Concord	1829-36	
Simon Brown, Concord	1836-38	
John Whipple, Concord	1838-40	
John Town, Concord	1840-44	
Henry T. Rand, Portsmouth	1844-46	
Samuel F. Wetmore, Concord	1846-47	
William C. Prescott, Concord	1847-50	
Jesse A. Gove, Concord	1850-55	
Benjamin E. Badger, Concord	1855-56	
James Peverly, Concord	1856-57	
Nathan W. Gove, Concord	1857-58,	65-70
Allen Tenney, Lyme	1858-61	
George H. Chandler, Concord	1861-62	
Benjamin Gerrish, Jr., Concord	1862-65	
James B. Gove, Concord	1870-71	
Jonathan E. Lang, Concord	1871-72	

Name and Residence	Term Served	75-77
Ai B. Thompson, Concord	1872-74,	
Harvey Cambell, Concord	1874-75	
Isaac W. Hammond, Concord	1877-86	
Darius Merrill, Concord	1886-90	
Clarence B. Randlett, Concord	1890-91	
Samuel H. Stearns, Rindge	1892-1906	
Joseph T. Walker, Concord	1906-07	
Arthur L. Willis, Concord	1907-15	
Hobart Pillsbury, Manchester	1915-22	
Harlan C. Pearson, Concord	1922-23	
Timothy C. Cronin, Manchester	1923-25	
Frederick I. Blackwood, Concord	1925-29	
Earl S. Hewitt, Enfield	1929-32	
Mary M. Jenkins, Concord	1932-33	
(Acting Deputy, April 1942-June 1946)		
Harry E. Jackson, Manchester	1933-57	
Robert L. Stark, Goffstown	1957-60	
Edward C. Kelley, Concord, Acting Deputy, Feb. 15, 1960-Jan. 4, 1961		
Edward C. Kelley, Concord	1961-	

THE TREASURY

Article 66 of the second part of the constitution provides for a treasurer who is elected biennially by the legislature. In the colonial period the treasurer was appointed by the chief executive and frequently the same man was secretary of the province and treasurer. In 1891 the legislature created the office of deputy treasurer.

The following is a list of the treasurers from the beginning and the term of office each served. A list of the deputy treasurers is also given with the residence and term served by each.

Treasurers

Name and Residence	Term Served	
Richard Martin, Portsmouth	1680-84	
Samuel Penhallow, Portsmouth	1684-92,	99-1726
William Partridge, Portsmouth	1692-95	
George Jaffrey, Portsmouth	1695-96	
Joseph Smith, Hampton	1696	98-99
William Vaughan, Portsmouth	1696-98	
George Jaffrey, Jr., Portsmouth	1726-30,	42-49
Henry Sherburne, Portsmouth	1730-42	
George Jaffrey, 3d, Portsmouth	1749-76	
Nicholas Gilman, Exeter	1776-83	
John T. Gilman, Exeter	1783-89	91-94
William Gardner, Portsmouth	1789-91	
Oliver Peabody, Exeter	1794-1804	
Nathaniel Gilman, Exeter	1804-09,	10-14
Thomas W. Thompson, Salisbury	1809-10	
William Kent, Concord	1814-16	
William Pickering, Concord	1816-28,	29-30
Samuel Morrill, Concord	1828-29	
Abner B. Kelly, Warner	1830-37	
Zenas Clement, Concord	1837-43	
John Atwood, Concord	1843-46,	47-50
James Peverly, Jr., Concord	1846-47	
Edson Hill, Concord	1850-53	
Walter Harriman, Warner	1853-55	
William Berry, Barnstead	1855-57	
Peter Sanborn, Concord	1857-71	
Leander W. Cogswell	1871-72	
Solon A. Carter, Concord	1872-74,	75-1913
Josiah G. Dearborn, Weare	1874-75	
George E. Farrand, Concord	1913-14,	23-25
J. Wesley Plummer, Concord	1914-23	
Henry E. Chamberlin, Concord	1925-29*	

*Died in Office.

Name and Residence	Term Served
Charles T. Patten, Nashua (Commissioner)	Dec. 1929-31
Treasurer 1931-36†
F. Gordon Kimball, Concord (Commissioner)	May 1936-37
Treasurer 1937-50 (Dec. 26)
Remick Loughton, Portsmouth (Commissioner)	Dec. 26, 1950-July 2, 1951
Winfield J. Phillips, Concord (July 2) 1951-52
Alfred S. Cloues, Warner (Commissioner)	Jan. 1-8, 1953
Treasurer 1953-64*
Robert W. Flanders (Commissioner)	July 28, 1964-Jan. 6, 1965
Treasurer 1965-

†Resigned.

*Died in office.

Deputy Treasurers

Name and Residence	Term Served
Hiram F. Gerrish, Concord 1892-99
Algernon Willis, Concord 1899-1901
J. Wesley Plummer, Concord 1902-14
Henry M. Short, Concord 1915-23
Adelard G. Gelinas, Rochester 1923-25
Edward T. Knowlton, Manchester 1925-27
Frank S. Merrill, Concord 1927-29
Clinton R. McLane, Manchester
(Deputy Commissioner)	1929-31
Deputy 1931
F. Gordon Kimball, Concord 1931-35*
Remick Loughton (Portsmouth (March-May)	
(Deputy Commissioner)	May-Dec. 1936
John J. Scammon, Portsmouth 1937-41
Ann N. Durepo, Concord (Acting Deputy) 1941-43
Deputy 1943-1950*
Frank S. Merrill, Concord (Nov. 16)	(Dec. 26) 1950
(Deputy Commissioner)	(Dec. 26) 1950-51 (July 2)
(Acting Deputy)	(July 2) 1951-52 (Dec. 31)
(Acting Deputy Commissioner)	Jan. 1-8 1953
(Acting Deputy)	Jan. 8-Feb. 1, 1953
Philip D. McInnis, Concord (Feb.) 1953- *Mar. 15, 1962
Robert W. Flanders, Concord Mar. 16, 1962-64
Everand D. Young (Deputy Commissioner)	..Aug. 4, 1964-Jan. 6, 1965
Deputy 1965-

*Resigned.

ATTORNEYS GENERAL

Name and Residence	Term Served
Edward Randolph, England	1682-83
Joseph Rayn, England	1683-87
James Graham (none given)	1687-97
John Pickering, Portsmouth	1697-1726, 27-36
Thomas Phipps, Portsmouth	1726-27
Matthew Livermore, Portsmouth	1736-65
Wyseman Claggett, Litchfield	1765-69, 76-78, 81-82
Samuel Livermore, Holderness	1769-76, 78-81
John Sullivan, Durham	1782-86
Benjamin West, Charlestown	1786-87
John Prentice, Londonderry	1787-93
Joshua Atherton, Amherst	1793-1801
William Gordon, Amherst	1801-02
Jeremiah Mason, Portsmouth	1802-05
George Sullivan, Exeter	1805-06, 15-35
Samuel Bell, Francestown	1806-07
William K. Atkinson, Dover	1807-12
Daniel French, Chester	1812-15
Charles F. Gove, Nashua	1835-43
Lyman B. Walker, Gilford	1843-47
John S. Wells, Exeter	1847-48
John Sullivan, Exeter	1848-63
William C. Clarke, Manchester	1863-72
Lewis W. Clark, Manchester	1872-76
Mason W. Tappan, Bradford	1876-87
Daniel Barnard, Franklin	1887-92
Edward G. Eastman, Exeter	1892-1911
James P. Tuttle, Manchester	1911-18
Oscar L. Young, Laconia	1918-23, (Jan. & Feb. 1925)
Irving A. Hinkley, Lancaster	1923-24
Jeremy R. Waldron, Portsmouth	1925-29
Ralph W. Davis, Manchester	1929-32
Francis W. Johnston, Claremont	1932-35
Thomas P. Cheney, Laconia	1935-40
Frank R. Kenison, Conway	1940-42, 45-46
Harold K. Davison of Haverhill**	
Stephen M. Wheeler of Exeter**	
Ernest R. D'Amours, Manchester	1946-49
William L. Phinney, Manchester	1949-50
Gordon M. Tiffany, Concord	1950-53
Louis C. Wyman, Manchester	Jan. 15, 1953-Feb. 2, 1961
Gardner C. Turner, East Sullivan	Feb. 3, 1961-Oct. 31, 1961
Maurice J. Murphy, Jr., Portsmouth	Nov. 4, 1961-Dec. 7, 1961
William Maynard, Bow	Dec. 18, 1961-Feb. 10, 1966
George S. Pappagianis, Nashua	Feb. 11, 1966-

**Acting Attorneys General period of 1942-45

TOWNS AND WARDS AS DISTRICTED FOR ELECTION PURPOSES

TOWNS	Con- gress'l Dist.	Coun- cilor Dist.	Sen- atorial Dist.	Repre- sentative Dist.	COUNTY
Acworth	2	5	8	9	Sullivan
Albany	1	1	3	3	Carroll
Alexandria	2	1	5	10	Grafton
Allenstown	1	5	14	8	Merrimack
Alstead	2	4	10	3	Cheshire
Alton	1	2	6	7	Belknap
Amherst	2	4	12	12	Hillsborough
Andover	2	5	7	18	Merrimack
Antrim	2	4	9	1	Hillsborough
Ashland	2	1	3	17	Grafton
Atkinson	1	2	19	8	Rockingham
Auburn	1	3	19	3	Rockingham
Barnstead	1	2	6	6	Belknap
Barrington	1	2	4	3	Strafford
Bartlett	1	2	3	1	Carroll
Bath	2	1	2	5	Grafton
Bedford	1	4	9	26	Hillsborough
Belmont	1	2	6	5	Belknap
Bennington	2	4	9	1	Hillsborough
Benton	2	1	2	5	Grafton
Berlin—					
Ward 1	2	1	1	6	Coos
Ward 2	2	1	1	7	Coos
Ward 3	2	1	1	8	Coos
Ward 4	2	1	1	9	Coos
Bethlehem	2	1	2	1	Grafton
Boscawen	2	5	7	17	Merrimack
Bow	2	5	9	6	Merrimack
Bradford	2	5	9	2	Merrimack
Brentwood	1	2	19	13	Rockingham

TOWNS	Congress' ¹ Dist.	Coun- cilor Dist.	Sen- atorial Dist.	Repre- sentative Dist.	COUNTY
Bridgewater	2	1	3	10	Grafton
Bristol	2	1	5	16	Grafton
Brookfield	1	1	4	8	Carroll
Brookline	2	4	12	13	Hillsborough
Campton	2	1	3	19	Grafton
Canaan	2	1	5	14	Grafton
Candia	1	3	4	2	Rockingham
Canterbury	1	5	7	12	Merrimack
Carroll	2	1	1	11	Coos
Center Harbor ..	1	5	3	1	Belknap
Charlestown	2	5	8	7	Sullivan
Chatham	1	1	3	1	Carroll
Chester	1	3	19	12	Rockingham
Chesterfield	2	4	11	12	Cheshire
Chichester	1	5	15	10	Merrimack
Claremont—					
Ward 1	2	5	8	3	Sullivan
Ward 2	2	5	8	4	Sullivan
Ward 3	2	5	8	5	Sullivan
Clarksville	2	1	1	1	Coos
Colebrook	2	1	2	1	Coos
Columbia	2	1	2	1	Coos
Concord—					
Ward 1	2	5	7	20	Merrimack
Ward 2	2	5	7	21	Merrimack
Ward 3	2	5	15	22	Merrimack
Ward 4	2	5	15	23	Merrimack
Ward 5	2	5	15	24	Merrimack
Ward 6	2	5	15	25	Merrimack
Ward 7	2	5	15	26	Merrimack
Ward 8	2	5	15	27	Merrimack
Ward 9	2	5	15	28	Merrimack
Conway	1	1	3	2	Carroll
Cornish	2	5	8	2	Sullivan
Croydon	2	5	8	2	Sullivan

TOWNS	Congress'l Dist.	Coun- cilor Dist.	Sen- atorial Dist.	Repre- sentative Dist.	COUNTY
Dalton	2	1	2	11	Coos
Danbury	2	5	7	19	Merrimack
Danville	1	2	19	11	Rockingham
Deerfield	1	2	4	1	Rockingham
Deering	2	4	9	2	Hillsborough
Derry	1	3	19	5	Rockingham
Dixville	2	1	1	1	Coos
Dorchester	2	1	5	10	Grafton
Dover—					
Ward 1	1	2	21	16	Strafford
Ward 2	1	2	21	17	Strafford
Ward 3	1	2	21	18	Strafford
Ward 4	1	2	21	19	Strafford
Ward 5	1	2	21	20	Strafford
Dublin	2	4	11	4	Cheshire
Dummer	2	1	1	10	Coos
Dunbarton	2	5	9	5	Merrimack
Durham	1	2	21	4	Strafford
East Kingston	1	2	19	17	Rockingham
Easton	2	1	2	2	Grafton
Eaton	1	1	3	3	Carroll
Effingham	1	1	4	3	Carroll
Ellsworth	2	1	5	19	Grafton
Enfield	2	1	5	15	Grafton
Epping	1	2	4	13	Rockingham
Epsom	1	5	14	10	Merrimack
Errol	2	1	1	10	Coos
Exeter	1	2	23	16	Rockingham
Farmington	1	2	4	2	Strafford
Fitzwilliam	2	4	11	8	Cheshire
Francestown	2	4	9	5	Hillsborough
Franconia	2	1	2	2	Grafton
Franklin—					
Ward 1	2	5	7	14	Merrimack
Ward 2	2	5	7	15	Merrimack
Ward 3	2	5	7	16	Merrimack

TOWNS	Con- gress'l Dist.	Coun- cilor Dist.	Sen- atorial Dist.	Repre- sentative Dist.	COUNTY
Freedom	1	1	3	3	Carroll
Fremont	1	2	4	11	Rockingham
Gilford	1	2	6	4	Belknap
Gilmanton	1	2	6	6	Belknap
Gilsum	2	4	10	3	Cheshire
Goffstown	1	4	9	4	Hillsborough
Gorham	2	1	1	5	Coos
Goshen	2	5	8	9	Sullivan
Grafton	2	1	5	10	Grafton
Grantham	2	5	8	1	Sullivan
Greenfield	2	4	12	6	Hillsborough
Greenland	1	2	23	23	Rockingham
Greenville	2	4	11	9	Hillsborough
Groton	2	1	5	10	Grafton
Hampstead	1	2	19	10	Rockingham
Hampton	1	2	23	20	Rockingham
Hampton Falls ...	1	2	23	19	Rockingham
Hancock	2	4	11	6	Hillsborough
Hanover	2	1	5	9	Grafton
Harrisville	2	4	11	4	Cheshire
Hart's Location ..	1	1	3	1	Carroll
Haverhill	2	1	2	6	Grafton
Hebron	2	1	3	10	Grafton
Henniker	2	5	9	4	Merrimack
Hill	2	5	7	19	Merrimack
Hillsborough	2	4	9	2	Hillsborough
Hinsdale	2	4	11	10	Cheshire
Holderness	2	1	3	19	Grafton
Hollis	2	4	12	13	Hillsborough
Hooksett	1	3	14	7	Merrimack
Hopkinton	2	5	9	5	Merrimack
Hudson	1	4	22	23	Hillsborough
Jackson	1	1	3	1	Carroll
Jaffrey	2	4	11	6	Cheshire
Jefferson	2	1	1	11	Coos

TOWNS	Congress ¹ Dist.	Coun- cilor Dist.	Sen- atorial Dist.	Repre- sentative Dist.	COUNTY
Keene—					
Ward 1	2	4	10	13	Cheshire
Ward 2	2	4	10	14	Cheshire
Ward 3	2	4	10	15	Cheshire
Ward 4	2	4	10	16	Cheshire
Ward 5	2	4	10	17	Cheshire
Kensington	1	2	19	19	Rockingham
Kingston	1	2	19	8	Rockingham
Laconia—					
Ward 1	1	5	6	8	Belknap
Ward 2	1	5	6	9	Belknap
Ward 3	1	5	6	10	Belknap
Ward 4	1	5	6	10	Belknap
Ward 5	1	5	6	11	Belknap
Ward 6	1	5	6	12	Belknap
Lancaster	2	1	2	3	Coos
Landaff	2	1	2	5	Grafton
Langdon	2	5	8	9	Sullivan
Lebanon—					
Ward 1	2	1	5	11	Grafton
Ward 2	2	1	5	12	Grafton
Ward 3	2	1	5	13	Grafton
Lee	1	2	4	4	Strafford
Lempster	2	5	8	9	Sullivan
Lincoln	2	1	3	3	Grafton
Lisbon	2	1	2	4	Grafton
Litchfield	1	4	22	26	Hillsborough*
Littleton	2	1	2	1	Grafton
Londonderry	1	3	19	4	Rockingham
Loudon	1	5	15	12	Merrimack
Lyman	2	1	2	5	Grafton
Lyme	2	1	5	8	Grafton
Lyndeborough ...	2	4	12	10	Hillsborough
Madbury	1	2	21	3	Strafford
Madison	1	1	3	3	Carroll

TOWNS	Con- gress'l Dist.	Coun- cilor Dist.	Sen- atorial Dist.	Repre- sentative Dist.	COUNTY
Manchester—					
Ward 1	1	3	14	27	Hillsborough
Ward 2	1	3	14	28	Hillsborough
Ward 3	1	3	17	29	Hillsborough
Ward 4	1	3	17	30	Hillsborough
Ward 5	1	3	17	31	Hillsborough
Ward 6	1	3	17	32	Hillsborough
Ward 7	1	3	18	33	Hillsborough
Ward 8	1	3	18	34	Hillsborough
Ward 9	1	3	16	35	Hillsborough
Ward 10	1	3	16	36	Hillsborough
Ward 11	1	3	16	37	Hillsborough
Ward 12	1	3	16	38	Hillsborough
Ward 13	1	3	16	39	Hillsborough
Ward 14	1	3	18	40	Hillsborough
Marlborough	2	4	11	5	Cheshire
Marlow	2	4	10	3	Cheshire
Mason	2	4	12	13	Hillsborough
Meredith	1	5	3	2	Belknap
Merrimack	1	4	12	25	Hillsborough
Middleton	1	2	4	1	Strafford
Milan	2	1	1	10	Coos
Milford	2	4	12	11	Hillsborough
Millsfield	2	1	1	10	Coos
Milton	1	2	4	1	Strafford
Monroe	2	1	2	5	Grafton
Mont Vernon	2	4	12	12	Hillsborough
Moultonborough .	1	1	3	5	Carroll
Nashua—					
Ward 1	2	4	12	14	Hillsborough
Ward 2	2	4	12	15	Hillsborough
Ward 3	2	4	22	16	Hillsborough
Ward 4	2	4	13	17	Hillsborough
Ward 5	2	4	13	18	Hillsborough
Ward 6	2	4	13	19	Hillsborough

TOWNS	Congress ¹ Dist.	Coun- cilor Dist.	Sen- atorial Dist.	Repre- sentative Dist.	COUNTY
— (Continued)					
Ward 7	2	4	22	20	Hillsborough
Ward 8	2	4	13	21	Hillsborough
Ward 9	2	4	13	22	Hillsborough
Nelson	2	4	10	4	Cheshire
New Boston	2	4	9	5	Hillsborough
Newbury	2	5	7	2	Merrimack
New Castle	1	2	24	22	Rockingham
New Durham	1	2	4	2	Strafford
Newfields	1	2	23	15	Rockingham
New Hampton ...	1	5	3	1	Belknap
Newington	1	2	23	23	Rockingham
New Ipswich	2	4	11	8	Hillsborough
New London	2	5	7	1	Merrimack
Newmarket	1	2	4	14	Rockingham
Newport	2	5	8	6	Sullivan
Newton	1	2	19	18	Rockingham
Northfield	1	5	7	13	Merrimack
North Hampton ..	1	2	23	20	Rockingham
Northumberland .	2	1	2	2	Coos
Northwood	1	2	4	1	Rockingham
Nottingham	1	2	4	1	Rockingham
Orange	2	1	5	10	Grafton
Orford	2	1	5	8	Grafton
Ossipee	1	1	4	6	Carroll
Pelham	1	4	22	24	Hillsborough
Pembroke	1	5	14	9	Merrimack
Peterborough	2	4	11	7	Hillsborough
Piermont	2	1	5	7	Grafton
Pittsburg	2	1	1	1	Coos
Pittsfield	1	5	6	11	Merrimack
Plainfield	2	5	8	1	Sullivan
Plaistow	1	2	19	9	Rockingham
Plymouth	2	1	3	18	Grafton

TOWNS	Con- gress'l Dist.	Coun- cilor Dist.	Sen- atorial Dist.	Repre- sentative Dist.	COUNTY
Portsmouth—					
Ward 1	1	2	24	24	Rockingham
Ward 2	1	2	24	25	Rockingham
Ward 3	1	2	24	26	Rockingham
Ward 4	1	2	24	27	Rockingham
Ward 5	1	2	24	28	Rockingham
Ward 6	1	2	24	29	Rockingham
Randolph	2	1	1	11	Coos
Raymond	1	3	4	12	Rockingham
Richmond	2	4	11	9	Cheshire
Rindge	2	4	11	8	Cheshire
Rochester—					
Ward 1	1	2	20	10	Strafford
Ward 2	1	2	20	11	Strafford
Ward 3	1	2	20	12	Strafford
Ward 4	1	2	20	13	Strafford
Ward 5	1	2	20	14	Strafford
Ward 6	1	2	20	15	Strafford
Rollinsford	1	2	20	5	Strafford
Roxbury	2	4	10	5	Cheshire
Rumney	2	1	5	19	Grafton
Rye	1	2	23	22	Rockingham
Salem	1	3	22	7	Rockingham
Salisbury	2	5	7	18	Merrimack
Sanbornton	1	5	7	3	Belknap
Sandown	1	2	19	11	Rockingham
Sandwich	1	1	3	4	Carroll
Seabrook	1	2	23	17	Rockingham
Sharon	2	4	11	7	Hillsborough
Shelburne	2	1	1	10	Coos
Somersworth—					
Ward 1	1	2	20	6	Strafford
Ward 2	1	2	20	7	Strafford
Ward 3	1	2	20	8	Strafford
Ward 4	1	2	20	9	Strafford
Ward 5	1	2	20	9	Strafford

TOWNS	Congress'l Dist.	Coun- cilor Dist.	Sen- atorial Dist.	Repre- sentative Dist.	COUNTY
South Hampton ..	1	2	19	17	Rockingham
Springfield	2	5	8	8	Sullivan
Stark	2	1	2	2	Coos
Stewartstown	2	1	2	1	Coos
Stoddard	2	4	10	4	Cheshire
Strafford	1	2	4	2	Strafford
Stratford	2	1	2	2	Coos
Stratham	1	2	23	15	Rockingham
Sugar Hill	2	1	2	4	Grafton
Sullivan	2	4	10	4	Cheshire
Sunapee	2	5	8	8	Sullivan
Surry	2	4	10	2	Cheshire
Sutton	2	5	7	2	Merrimack
Swanzy	2	4	11	11	Cheshire
Tamworth	1	1	3	4	Carroll
Temple	2	4	12	10	Hillsborough
Thornton	2	1	3	19	Grafton
Tilton	1	5	7	3	Belknap
Troy	2	4	11	7	Cheshire
Tuftonboro	1	1	4	5	Carroll
Unity	2	5	8	7	Sullivan
Wakefield	1	1	4	8	Carroll
Walpole	2	4	10	1	Cheshire
Warner	2	5	9	3	Merrimack
Warren	2	1	5	7	Grafton
Washington	2	5	8	9	Sullivan
Waterville	2	1	3	19	Grafton
Weare	2	4	9	3	Hillsborough
Webster	2	5	7	3	Merrimack
Wentworth	2	1	5	7	Grafton
Wentworth's Location	2	1	1	10	Coos
Westmoreland	2	4	10	2	Cheshire

TOWNS	Congress'l Dist.	Councilor Dist.	Sen- atorial Dist.	Repre- sentative Dist.	COUNTY
Whitefield	2	1	2	4	Coos
Wilmot	2	5	7	19	Merrimack
Wilton	2	4	12	10	Hillsborough
Winchester	2	4	11	9	Cheshire
Windham	1	3	19	6	Rockingham
Windsor	2	4	9	2	Hillsborough
Wolfeboro	1	1	4	7	Carroll
Woodstock	2	1	3	2	Grafton

UNINCORPORATED PLACES

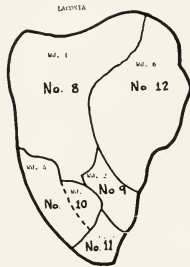
UNINCORPORATED PLACE	Congress'l Dist.	Coun- cilor Dist.	Sen- atorial Dist.	Repre- sentative Dist.	COUNTY
At. & Gil. Ac. Gt. .	2	1	1	10	Coos
Bean's Grant	2	1	1	10	Coos
Bean's Purchase ..	2	1	1	10	Coos
Cambridge	2	1	1	10	Coos
Chandler's Pur. ..	2	1	1	10	Coos
Crawford's Pur. ..	2	1	1	10	Coos
Cutt's Grant	2	1	1	10	Coos
Dix's Grant	2	1	1	10	Coos
Dixville	2	1	1	10	Coos
Erving's Gt. or Loc.	2	1	1	2	Coos
Green's Grant ...	2	1	1	10	Coos
Hadley's Purchase .	2	1	1	10	Coos
Hale's Location ..	1	1	3	1	Carroll
Kilkenny	2	1	1	3	Coos
Livermore	2	1	3	3	Grafton
Low & Bur's Gt. ..	2	1	1	10	Coos
Martin's Location .	2	1	1	10	Coos
Millsfield	2	1	1	10	Coos
Odell	2	1	2	2	Coos
Pinkham's Grant .	2	1	1	10	Coos
Sargent's Purchase.	2	1	1	10	Coos
Second Coll. Gt. ..	2	1	1	10	Coos
Success	2	1	1	10	Coos
Thompson & Me- Serve's Purchase.	2	1	1	10	Coos

Belknap County

BELKNAP COUNTY

District Number of
 Representatives

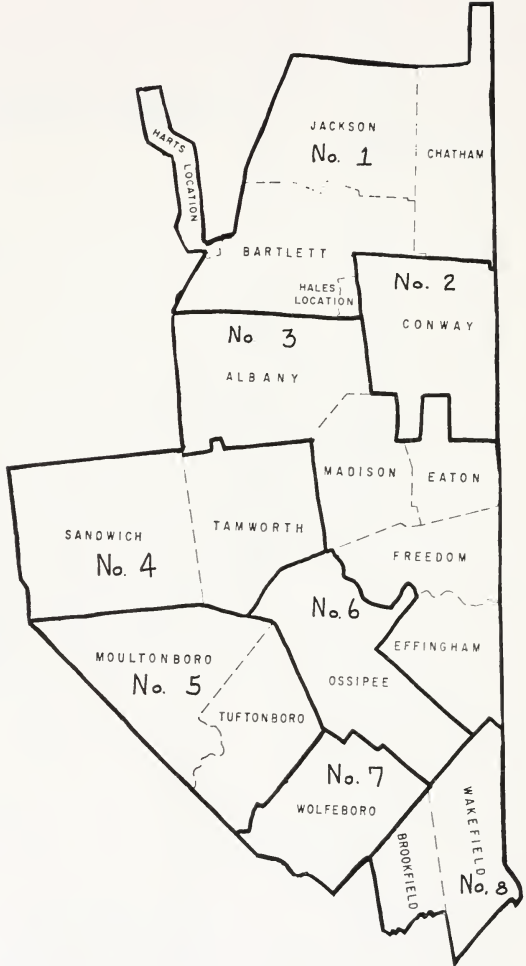
- No. 1 - 1
- No. 2 - 2
- No. 3 - 2
- No. 4 - 1
- No. 5 - 1
- No. 6 - 1
- No. 7 - 1
- No. 8 - 2
- No. 9 - 2
- No. 10 - 2
- No. 11 - 2
- No. 12 - 2



CARROLL COUNTY

Carroll County
 District Number of
 Representatives

No. 1	-	1
No. 2	-	3
No. 3	-	1
No. 4	-	1
No. 5	-	1
No. 6	-	1
No. 7	-	2
No. 8	-	1

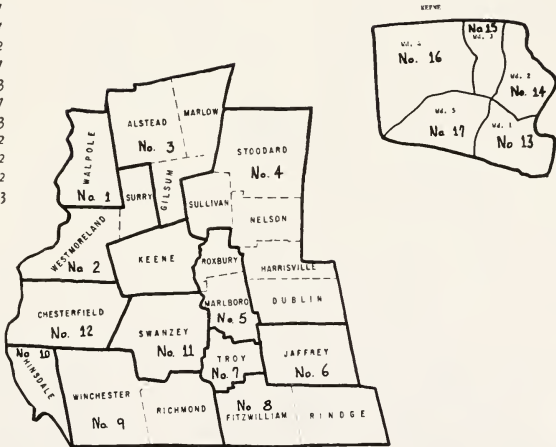


CHESHIRE COUNTY

Cheshire County

District ^{Number of} Representatives

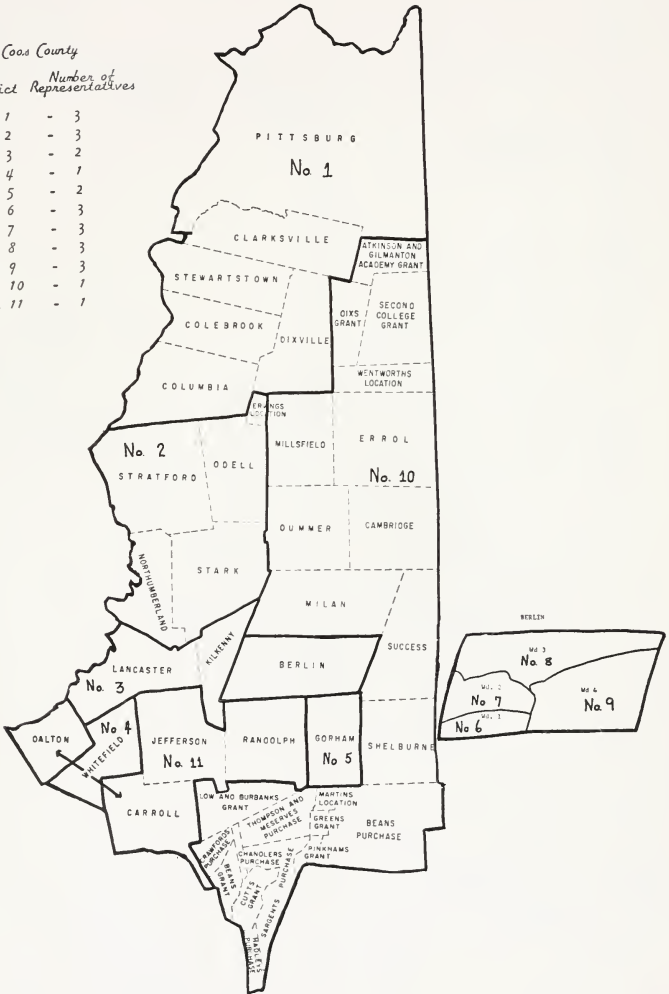
No. 1	-	2
No. 2	-	1
No. 3	-	1
No. 4	-	1
No. 5	-	1
No. 6	-	2
No. 7	-	1
No. 8	-	1
No. 9	-	2
No. 10	-	1
No. 11	-	3
No. 12	-	1
No. 13	-	3
No. 14	-	2
No. 15	-	2
No. 16	-	2
No. 17	-	3



COOS COUNTY

Coos County

District	Number of Representatives
No. 1	- 3
No. 2	- 3
No. 3	- 2
No. 4	- 1
No. 5	- 2
No. 6	- 3
No. 7	- 3
No. 8	- 3
No. 9	- 3
No. 10	- 1
No. 11	- 1



GRAFTON COUNTY

Grafton County

District *Number of*
Representatives

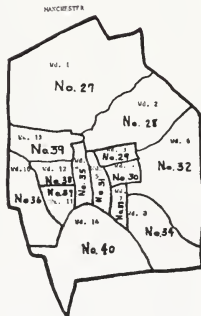
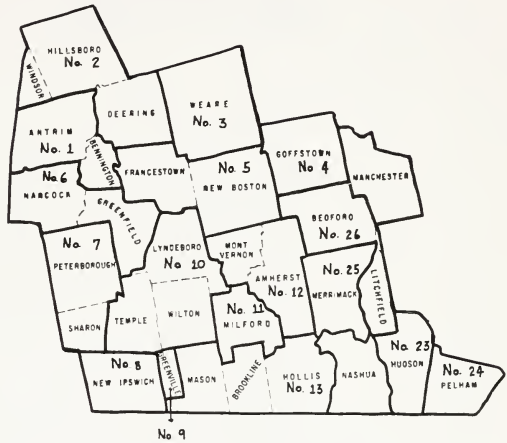
No. 1	-	4
No. 2	-	1
No. 3	-	1
No. 4	-	1
No. 5	-	1
No. 6	-	2
No. 7	-	1
No. 8	-	1
No. 9	-	3
No. 10	-	1
No. 11	-	2
No. 12	-	2
No. 13	-	2
No. 14	-	1
No. 15	-	1
No. 16	-	1
No. 17	-	1
No. 18	-	2
No. 19	-	2



HILLSBOROUGH COUNTY

Hillsborough County
 District Number of
 Representatives

- No. 1 - 1
- No. 2 - 2
- No. 3 - 1
- No. 4 - 5
- No. 5 - 1
- No. 6 - 1
- No. 7 - 2
- No. 8 - 1
- No. 9 - 1
- No. 10 - 2
- No. 11 - 3
- No. 12 - 2
- No. 13 - 2
- No. 14 - 2
- No. 15 - 3
- No. 16 - 3
- No. 17 - 3
- No. 18 - 3
- No. 19 - 3
- No. 20 - 3
- No. 21 - 3
- No. 22 - 3
- No. 23 - 4
- No. 24 - 2
- No. 25 - 2
- No. 26 - 3
- No. 27 - 6
- No. 28 - 5
- No. 29 - 4
- No. 30 - 3
- No. 31 - 3
- No. 32 - 6
- No. 33 - 4
- No. 34 - 7
- No. 35 - 1
- No. 36 - 4
- No. 37 - 3
- No. 38 - 3
- No. 39 - 5
- No. 40 - 4



Merrimack County

MERRIMACK COUNTY

District *Number of*
Representatives

No. 1	-	1
No. 2	-	1
No. 3	-	1
No. 4	-	1
No. 5	-	2
No. 6	-	1
No. 7	-	2
No. 8	-	1
No. 9	-	2
No. 10	-	1
No. 11	-	2
No. 12	-	1
No. 13	-	1
No. 14	-	1
No. 15	-	2
No. 16	-	2
No. 17	-	1
No. 18	-	1
No. 19	-	1
No. 20	-	2
No. 21	-	1
No. 22	-	1
No. 23	-	3
No. 24	-	2
No. 25	-	4
No. 26	-	4
No. 27	-	2
No. 28	-	1



ROCKINGHAM COUNTY

Rockingham County
 District Number of
 Representatives

No. 1	-	2
No. 2	-	1
No. 3	-	1
No. 4	-	2
No. 5	-	5
No. 6	-	1
No. 7	-	6
No. 8	-	2
No. 9	-	2
No. 10	-	1
No. 11	-	1
No. 12	-	2
No. 13	-	2
No. 14	-	2
No. 15	-	1
No. 16	-	5
No. 17	-	2
No. 18	-	1
No. 19	-	1
No. 20	-	3
No. 21	-	1
No. 22	-	3
No. 23	-	1
No. 24	-	3
No. 25	-	3
No. 26	-	3
No. 27	-	2
No. 28	-	2
No. 29	-	2

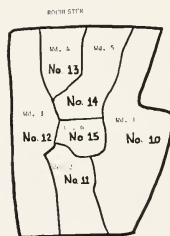
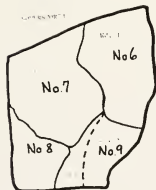
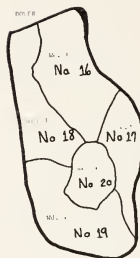
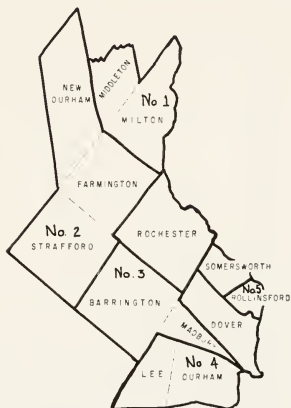


STRAFFORD COUNTY

Strafford County

District *Number of*
Representatives

No. 1	-	1
No. 2	-	3
No. 3	-	1
No. 4	-	4
No. 5	-	1
No. 6	-	1
No. 7	-	1
No. 8	-	2
No. 9	-	2
No. 10	-	1
No. 11	-	2
No. 12	-	2
No. 13	-	2
No. 14	-	2
No. 15	-	2
No. 16	-	3
No. 17	-	2
No. 18	-	3
No. 19	-	4
No. 20	-	1



SULLIVAN COUNTY

Sullivan County

District	Number of Representatives
No. 1	- 1
No. 2	- 1
No. 3	- 2
No. 4	- 4
No. 5	- 3
No. 6	- 4
No. 7	- 2
No. 8	- 1
No. 9	- 1





New Hampshire State Flag

STATE EMBLEMS

CHAPTER 3

State Emblems, Flags, etc.

REVISED STATUTES ANNOTATED

3:1. State Emblem. The state emblem shall be of the following design: Within an elliptical panel, the longest dimension of which shall be vertical, there shall appear an appropriate replica of the Old Man of the Mountains; surrounding the inner panel, and enclosed within another ellipse, there shall be at the bottom of the design the words of any state motto which may be adopted by the general court; and at the top of the design, between the inner and outer elliptical panels, the words, New Hampshire, appropriately separated from the motto, if adopted, by one star on each side. Said emblem may be placed on all printed or related material issued by the state and its subdivisions relative to the development of recreational, industrial, and agricultural resources of the state.

3:2. State Flag. The state flag shall be of the following color and design: The body or field shall be blue and shall bear upon its center in suitable proportion and colors a representation of the state seal. The seal shall be surrounded by a wreath of laurel leaves with nine stars interspersed. When used for military purposes the flag shall conform to the regulations of the United States.

3:3. — When Displayed. It shall be displayed above the state house whenever the legislature is in session and during meetings of the governor and council when expedient, and upon such other occasions as the governor may designate.

3:4. — Permission to Use. The governor is authorized to permit use of the state flag at such times and in such manner as may seem to him proper and reasonable, upon written application for the same.

3:5. State Flower. The purple lilac, *Syringa Vulgaris*, is the state flower of New Hampshire.


3:6. State Tree. The white birch tree, *Betula Papyrifera*, is the state tree of New Hampshire.

3:7. State Song. The song "Old New Hampshire" with words by Dr. John F. Holmes and music by Maurice Hoffmann is hereby declared to be the state song of New Hampshire.


3:7-a. Second State Song. In addition to the state song as provided by section 7 the song "New Hampshire, my New Hampshire" with music by Walter P. Smith and words by Julius Richelson shall be the second state song.

3:8. State Motto. The words "Live Free or Die," written by General John Stark, July 31, 1809, shall be the official motto of the state.

3:9. State Seal. The seal of the state shall be two inches in diameter, circular, with the following detail and no other: A field crossed by a straight horizon line of the sea, above the center of the field; concentric with the field the rising sun, exposed above the horizon about one third of its diameter; the field encompassed with laurel; across the field for the full width within the laurel a broadside view of the frigate Raleigh, on the stocks; the ship's bow dexter and higher than the stern; the three lower masts shown in place, together with the fore, main and mizzen tops, shrouds and mainstays; an ensign staff at the stern flies the United States flag authorized by act of Congress June 14,



1777; a jury staff on the mainmast and another on the foremast each flies a pennant; flags and pennants are streaming to the dexter side; the hull is shown without a rudder; below the ship the field is divided into land and water by a double diagonal line whose highest point is sinister; no detail is shown anywhere on the water, nor any on the land between the water and the stocks except a granite boulder on the dexter side; encircling the field is the inscription, SEAL . OF . THE . STATE . OF . NEW HAMPSHIRE, the words separated by round periods, except between the parts of New Hampshire; at the lowest point of the inscription is the date 1776, flanked on either side by a five-pointed star, which group separates the beginning and end of the inscription; the whole form and design to be as follows:



3:10. State Bird. The purple finch is hereby designated as the official state bird of New Hampshire.

OLD NEW HAMPSHIRE

Words by
JOHN F. HOLMES

Music by
MAURICE HOFFMANN

With motion

VOICE

PIANO

1. With a skill that knows no meas - ure, From the gold - en store of Fate God, in
2. Build - ed He New Hampshire glo - rious From the bor - ders to the sea; And with

His great love and wis - dom, Made the rug - ged Gran - ite State; Made the
match - less charm and splen - dor Blessed her for e - ter - ni - ty. Hers, the

lakes, the fields, the for-ests; Made the riv-ers and the rills; Made the
maj-es-ty of moun-tain; Hers, the grand-eur of the lake; Hers, the

bub-ling, crys-tal foun-tains Of New Hampshire's Gran-ite Hills.
truth as from the hill-side Whence her crys-tal wat-ers break.

REFRAIN

Old New Hampshire, Old New Hamp-shire, Old New Hamp-shire, grand and great, We will

sing of Old New Hamp-shire, Of the dear old Gran-ite State.

D. S. $\frac{3}{4}$

D. S. $\frac{3}{4}$

New Hampshire, My New Hampshire

Words by
J. RICHELSONMusic by
W. P. SMITH

From the top of old New Eng - land, To the shores of Ports-mouth

Hum

Bay, A land known as the Gran-ite State With its Lakes & moun-tains

lay, From lof-ty moun-tain splen-dor to en- chant-ing vales be-

Hum

low, God's glo - ry is re- flect - ed in the home- land that we

know.

CHORUS

New Hamp-shire, My New Hamp-shire You will Always

call me home, for guid-ed by God's shin-ing light, no

strang-er walks a-lone. New Hamp-shire, My New Hamp-shire so ma-

jes-tic and serene, May our Na-tive soil we dear-ly love for

ev-er reign su-preme.

CHAPTER 573

Offenses Against the National and State Flags
REVISED STATUTES ANNOTATED

573:1. Marking Flags, etc. No person shall in any manner, for exhibition or display, place, or cause to be placed any inscription, design, device, symbol, name, advertisement, words, character marks, or notice whatever upon the national flag, or upon any flag, standard, color, or ensign of the United States, or upon the flag of this state, or upon any state flag or ensign of any other state, or upon any flag or ensign evidently purporting to be either of said flags, standards, colors or ensigns.

573:2. Affixing to Flags, etc. No person shall in any manner append, annex or affix, or cause the same to be done, to any such flag, standard, color, or ensign any inscription, design, device, symbol, name, advertisement, words, marks, or notice whatever, or exhibit or display, or cause to be exhibited or displayed, and such flag, standard, color, or ensign, or any flag or ensign evidently purporting to be either of the same, upon which shall in any manner be placed, attached, annexed, or affixed any instruction, design, device, symbol, name, advertisement, words, marks, or notice whatever.

573:3. Using as Advertisement. No person shall expose, or cause to be exposed, to public view, manufacture, sell, expose for sale, give away, or have in possession for sale or to give away or for use for any purpose, any article or substance, being an article of merchandise or a receptacle of merchandise or article or thing for carrying or transporting merchandise, upon which shall have been printed, painted, attached, or otherwise placed a representation of any such flag, standard, color, or ensign, to advertise, call attention to, decorate, mark, or distinguish the article or substance.

573:4. Mutilation, etc. No person shall publicly mutilate, trample upon, defile, deface, or cast contempt upon, either by words or acts, any of said flags, standards, colors, or ensigns, whether the same are public or private property.

573:5. Penalty. Whoever violates any of the foregoing provisions shall be fined not more than fifty dollars, or imprisoned not more than thirty days, or both.

573:6. Exceptions. Flags, standards, colors, or ensigns, the property of, or used in the service of, the United States or of this state, may have inscriptions, names, actions, words, marks, or symbols placed thereon, pursuant to law or authorized regulations.

573:7. Display of Flag of Foreign Country on Public Building. It shall not be lawful to display the flag of any foreign country upon any state, county, or municipal buildings; provided, that whenever any foreigners shall become the guests of the United States, the state or any city, upon public proclamation by the governor or the mayor of such city, the flag of the country of which such public guest shall be a citizen may be displayed upon such public buildings.

573:8. Display of the United Nations Flag. It shall not be lawful to display the flag of the United Nations upon the buildings or grounds of any state, county or municipal property or upon the buildings or grounds of any college, university, school or other institution of learning, unless the flag of the United States is simultaneously displayed, and then only if the flag of the United Nations is subordinated thereto.

573:9. Penalty. If any person shall violate any of the provisions of the two sections preceding he shall be fined not more than one hundred dollars, or imprisoned not more than one year, or both.

LEGAL HOLIDAYS IN NEW HAMPSHIRE

New Year's Day	January First
Washington's Birthday	February Twenty-second
Fast Day	Fourth Monday in April
Memorial Day	May Thirtieth
Independence Day	July Fourth
Labor Day	First Monday in September
Columbus Day	October Twelfth
Biennial Election Day	Tuesday following the first Monday in November
Veterans Day	November Eleventh
Thanksgiving Day	Whenever appointed
Christmas Day	December Twenty-fifth

DAYLIGHT SAVING TIME

Last Sunday April, 2:00 A.M. to
Last Sunday October at 2:00 A.M.

Arbor Day Last Friday in April

STATE CAPITALS, NICKNAMES, FLOWERS and BIRDS

STATE	CAPITAL	NICKNAME	FLOWER	BIRD
Alabama	Montgomery	Cotton St.	Goldenrod	Flicker
Alaska	Juneau		Blue Forget-Me-Not	
Arizona	Phoenix	G'd Canyon St.	Saguaro Cactus	Cactus Wren
Arkansas	Little Rock	Wonder St.	Apple Blossom	Mockingbird
California	Sacramento	Golden St.	Golden Poppy	California Quail
Colorado	Denver	Centennial St.	Rocky Mt. Columbine	Lark Bunting
Connecticut	Hartford	Constitution St.	Mountain Laurel	None Selected
Delaware	Dover	Diamond St.	Peach Blossom	Cardinal
Florida	Tallahassee	Peninsula St.	Orange Blossom	Mockingbird
Georgia	Atlanta	Cracker St.	Cherokee Rose	Brown Thrasher
Hawaii	Honolulu		Lehua	
Idaho	Boise	Gem. St.	Syringa	Mountain Bluebird
Illinois	Springfield	Prairie St.	Native Violet	Cardinal
Indiana	Indianapolis	Hoosier St.	Peony	None Selected
Iowa	Des Moines	Hawkeye St.	Wild Rose	None Selected
Kansas	Topeka	Sunflower St.	Native Sunflower	W. Meadowlark
Kentucky	Frankfort	Bluegrass St.	Goldenrod	Cardinal
Louisiana	Baton Rouge	Pelican St.	Magnolia	Brown Pelican
Maine	Augusta	Pine Tree St.	Pine Cone and Tassel	Chickadee
Maryland	Annapolis	Old Line St.	Black-eyed Susan	Baltimore Oriole
Massachusetts	Boston	Bay St.	Mayflower	Veery
Michigan	Lansing	Wolverine St.	Apple Blossom	Robin
Minnesota	St. Paul	Gopher St.	Lady Slipper	Goldfinch
Mississippi	Jackson	Bayou St.	Magnolia	Mockingbird
Missouri	Jefferson City	Show-Me St.	Hawthorn	Bluebird
Montana	Helena	Treasure St.	Bitterroot	W. Meadowlark
Nebraska	Lincoln	Cornhusker St.	Goldenrod	W. Meadowlark
Nevada	Carson City	Sagebrush St.	Sagebrush	Mt. Bluebird
New Hampshire	Concord	Granite St.	Purple Lilac	Purple Finch
New Jersey	Trenton	Garden St.	Violet	None Selected
New Mexico	Santa Fe	Sunshine St.	Yucca Flower	Roadrunner
New York	Albany	Empire St.	Rose	Bluebird
North Carolina	Raleigh	Tarheel St.	Dogwood	Car. Chickadee
North Dakota	Bismark	Sioux St.	Wild Prairie Rose	W. Meadowlark
Ohio	Columbus	Buckeye St.	Scarlet Carnation	House Wren
Oklahoma	Oklahoma City	Sooner St.	Mistletoe	Bobwhite
Oregon	Salem	Beaver St.	Oregon Grape	W. Meadowlark
Pennsylvania	Harrisburg	Keystone St.	Mountain Laurel	Ruffed Grouse
Rhode Island	Providence	Little Rhody	Violet	Bobwhite
South Carolina	Columbia	Palmetto St.	Yellow Jessamine	Carolina Wren
South Dakota	Pierre	Coyote St.	Pasque Flower	W. Meadowlark
Tennessee	Nashville	Volunteer St.	Iris	None Selected
Texas	Austin	Lone Star St.	Bluebonnet	W. Mockingbird
Utah	Salt Lake City	Beehive St.	Sego Lily	Sea Gull
Vermont	Montpelier	Green Mtn. St.	Red Clover	Hermit Thrush
Virginia	Richmond	Old Dominion	Dogwood	Robin
Washington	Olympia	Evergreen St.	Western Rhododendron	Willow Goldfinch
West Virginia	Charlestown	Panhandle St.	Big Rhododendron	Tufted Titmouse
Wisconsin	Madison	Badger St.	Violet	Robin
Wyoming	Cheyenne	Equality St.	Indian Paint Brush	W. Meadowlark

NOTE — Only nicknames that are well known and State flowers officially adopted or commonly accepted are given in the foregoing list.

WHEN NEW STATES JOINED THE UNION

The 13 original States were Massachusetts, Rhode Island, Connecticut, New Hampshire, New York, New Jersey, Pennsylvania, Delaware, Maryland, Virginia, North Carolina, South Carolina, and Georgia. Following the ratification of the Constitution, new States were admitted in this order:

14. Vermont	Mar. 4, 1791		33. Oregon	Feb. 14, 1859
15. Kentucky	June 1, 1792		34. Kansas	Jan. 29, 1861
16. Tennessee	June 1, 1796		35. West Virginia	June 20, 1863
17. Ohio	Mar. 1, 1803		36. Nevada	Oct. 31, 1864
18. Louisiana	Apr. 30, 1812		37. Nebraska	Mar. 1, 1867
19. Indiana	Dec. 11, 1816		38. Colorado	Aug. 1, 1876
20. Mississippi	Dec. 10, 1817		* North Dakota	Nov. 2, 1889
21. Illinois	Dec. 3, 1818		* South Dakota	Nov. 2, 1889
22. Alabama	Dec. 14, 1819		41. Montana	Nov. 8, 1889
23. Maine	Mar. 15, 1820		42. Washington	Nov. 11, 1889
24. Missouri	Aug. 10, 1821		43. Idaho	July 3, 1890
25. Arkansas	June 15, 1836		44. Wyoming	July 10, 1890
26. Michigan	Jan. 26, 1837		45. Utah	Jan. 4, 1896
27. Florida	Mar. 3, 1845		46. Oklahoma	Nov. 16, 1907
28. Texas	Dec. 29, 1845		47. New Mexico	Jan. 6, 1912
29. Iowa	Dec. 28, 1846		48. Arizona	Feb. 14, 1912
30. Wisconsin	May 29, 1848		49. Alaska	Jan. 3, 1959
31. California	Sept. 9, 1850		50. Hawaii	Aug. 21, 1959
32. Minnesota	May 11, 1858			

*North Dakota and South Dakota were admitted simultaneously on November 2, 1889. To avoid precedence to either State, President Harrison shuffled the proclamations before signing.

NEW HAMPSHIRE STATE CONSTITUTIONAL CONVENTIONS

FIRST	1775-1776	Exeter (Was the 5th Provincial Congress)
SECOND	1778-1779	Concord
THIRD	1781-1783	Concord
FOURTH	1791-1792	Concord (1st Constitutional Convention to amend the present Constitution)
FIFTH	1850-1851	Concord There were no Constitutional Conventions from 1851-1875 although the question of calling one was submitted to the people at seven different times. The Civil War postponed a Constitutional Convention which might otherwise have been held (1861)
SIXTH	1876	Concord
SEVENTH	1889	Concord
EIGHTH	1902	Concord
NINTH	1912	Concord
TENTH	1918-1923	Concord
ELEVENTH	1930	Concord
TWELFTH	1938	Concord
THIRTEENTH	1948	Concord
FOURTEENTH	1956-1959	Concord
FIFTEENTH	1964	Concord

DELEGATES TO THE NEW HAMPSHIRE CONSTITUTIONAL CONVENTION — 1964

BELKNAP COUNTY

Alton, Kenneth W. Chamberlain	Ward 3, Edwin I. Chertok
Barnstead, Eda St. John	Ward 4, Oscar C. Prescott
Belmont, Lyle N. Watson	Ward 5, Helen D. Hayner
Center Harbor, W. Irving Brown	David O'Shan
Gilford, William S. Lord	Ward 6, Claude W. Foster
Gilmanton, Frank L. Uhlenberg	Donald W. MacIsaac
Laconia —	Meredith, Stuart B. Allan
Ward 1, Romeo R. deBlois	New Hampton, H. Thomas Urie
Walter D. McCarthy	Sanbornton, James B. Dodge
Ward 2, John P. Chandler	Tilton, Joel E. Nordholm
Margaret E. Normandin	

CARROLL COUNTY

Albany, Fred S. Berry	Jackson, William D. Beal
Bartlett, Donald K. Howard	Madison, Percy A. Blake, Jr.
Brookfield, Roland S. Hughes	Moultonborough, Dorothy W.
Chatham, Norris Hill	Davis
Conway, Mellen B. Benson	Ossipee, Stephen E. Hickey
Ervin S. Farrington	Sandwich, Reuben N. Hodge
Thomas C. Roden	Tamworth, Earle H. Remick
Eaton, Thayne S. Williams	Tuftonboro, Margaret E. Hunter
Effingham, Willis D. Gale	Wakefield, Arthur H. Fox
Freedom, Virgil E. Nason	Wolfeboro, Leslie M. Chamberlain
Hart's Location, Florence P. Morey	Russell G. Claffin

CHESHIRE COUNTY

Alstead, Ralph W. Totman	Fitzwilliam, Francis C. Massin
Chesterfield, James E. O'Neil	Gilsum, Charles Towns
Dublin, William G. Walsh	Harrisville, Lawrance W. Rathbun

Hinsdale, Harold R. Weeks

Jaffrey, Anne B. Gordon

Jason C. Sawyer

Keene —

Ward 1, Charles P. Haley

Robert Mallat, Jr.

N. Michael Plaut

Ward 2, Elva B. Prettie

Roberta T. Shea

Ward 3, Cleon E. Heald

Joan H. Foldeak

Ward 4, Ernest L. Bell, 3rd

David F. Putnam

Ward 5, Sheldon L. Barker

Geraldine A. Zimmerman

Marlborough, Ralph A. Pierce

Marlow, Roxie A. Forbes

Nelson, Janet Tolman

Richmond, Jennie B. Bennett

Ringe, Harold E. Savage

Roxbury, William L. Yardley

Stoddard, William F. Lane

Sullivan, Gardner C. Turner

Surry, A. Harold Kendall

Swanzy, Homer S. Bradley

Nettie J. Dunbar

Troy, Clarence J. Abare

Walpole, Louis S. Ballam

Austin I. Hubbard

Westmoreland, George S. Wildey

Winchester, H. Franklin Guild

COOS COUNTY

Berlin —

Ward 1, Leon T. Dubey

Guy J. Fortier

Edgar J. Roy

Ward 2, Romeo Desilets

Arthur J. Russell

Ward 3, Hilda C. F. Brungot

Basil W. Connolly

Henry A. LaCroix

Ward 4, Arthur A. Bouchard

Jennie G. Fontaine

Rebecca A. Gagnon

Carroll, Ovila Ledoux

Clarksville, Merle Young

Colebrook, Harry N. Marsh

Columbia, Lew Wallace

Dalton, William O. Emerson

Dixville, Neil Tillotson

Dummer, Ray Hamlin

Errol, Celia Hurlbert

Gorham, Frank L. Crockett

Leo E. Ray

Jefferson, Phyllis Kimball

Lancaster, George E. Hunter, Jr.

Lloyd G. Sherman

Milan, Edna D. Fogg

Millsfield, Elmer L. Annis

Northumberland, Sherwood

Blodgett, Robert B. Styles

Pittsburg, Harvey H. Converse

Randolph, Mary E. Arsenault

Shelburne, Lawrence E. Philbrook

Stark, Millard Swift

Stewartstown, Chester D. Noyes

Stratford, Walter L. Niles

Wentworth's Location, Florence

M. Gould

Whitefield, Ada C. Taylor

GRAFTON COUNTY

Alexandria, Fletcher M. DeWolf	Malcolm J. Grobe
Ashland, Thomas Pryor	Ward 2, Ernest R. Countermarsh
Bath, Luigi J. Castello	Mary E. Demers
Benton, John Boutin, Sr.	Ward 3, Bert P. Shores
Bethlehem, Malcolm J. Stevenson	George F. Richardson, Jr.
Bridgewater, Gertrude Bucklin	Lincoln, Henry C. Waldo
Bristol, Bowdoin Plumer	Lisbon, Jon W. Day
Campton, Lester E. Mitchell, Sr.	Littleton, Robert E. Bowker
Canaan, Caroline R. Grey	Clinton H. Kelley
Dorchester, Robert W. Thayer	Elmer H. Southard
Easton, Helene Schultze	Lyman, Clara K. Birch
Ellsworth, Allie E. Batchelder	Lyme, Robert G. Chaffee
Enfield, Robert K. Turner	Monroe, Katherine G. Johnson
Franconia, Ernest F. Johnson	Orange, Frederick W. Martin
Grafton, A. Stuart Gage	Orford, Meldrim Thompson, Jr.
Groton, Lauie A. Nettleton	Piermont, Meda L. Kinghorn
Hanover, Fletcher Low	Plymouth, Kenneth G. Bell
John C. Manchester	Stephen W. Smith
Phoebe S. Stebbins	Rumney, Jesse A. Barney
Haverhill, Karl T. Bruckner	Sugar Hill, Esther Serafini
Harold K. Davison	Thornton, Richard Bradley
Hebron, Louise Pickering	Warren, Fayne E. Anderson
Holderness, Herbert H. Karsten	Waterville, Ralph H. Bean
Landaff, Arthur E. Snell	Wentworth, Grover C. Breck
Lebanon —	Woodstock, St. Clair A. Berringer
Ward 1, Sargent H. Daniels	

HILLSBOROUGH COUNTY

Amherst, Creeley S. Buchanan	Goffstown, William L. Phinney
Antrim, Byron G. Butterfield	Hedley G. Pingree
Bedford, Gillis French	Nathan A. Tirrell
Eugene M. Van Loan, Jr.	John E. Webster
Bennington, Theodore Aucella	Greenfield, Donald C. Davis
Brookline, Grover C. Farwell	Greenville, Alexander M. Taft
Deering, William P. Bittenbender	Hancock, Robert English
Francetown, George E.	Hillsborough, Joseph M. Eaton
Kunhardt, Jr.	Hollis, Daniel Brocklebank

- Hudson, Roland W. Abbott
 John M. Bednar
 Christopher E. Gallagher
 Thomas J. Claveau
 Ned Spaulding
 Litchfield, Arthur Morrill
 Lyndeborough, E. George Warren
 Manchester —
 Ward 1, Thomas E. Bartlett
 Birnie J. Elliott
 David G. Stahl
 Theodore Wadleigh
 Kimon S. Zachos
 Ward 2, Fenwick J. Fitzpatrick
 Joseph H. Geisel
 Beverly Harris
 James L. Mahony
 Russell A. Winslow
 Ward 3, George A. Bruton
 James A. Connor
 Roderick D. Crepeau
 Ward 4, Albert L. Bisson
 Elmer T. Bourque
 John J. Sheehan
 Ward 5, William F. Clancy
 William W. Corey
 Thomas E. Manning
 Ward 6, Alsime B. Charest
 Edward D. Clancy
 George Doherty
 Daniel J. Healy
 John F. Quinn
 Henry F. Spaloss
 Ward 7, Edward T. LaFrance
 Albina S. Martel
 Joseph A. Martel
 Alonzo J. Tessier
 Ward 8, Alphonse L. Bernier
 Edward Champagne
 Michel Chevrette
 William H. Craig
 John E. Crotty
 Eugene Delisle, Sr.
 Ward 9, Francis J. Wilcox
 Ward 10, Alfred A. Bergeron
 Harold J. Bussiere
 Robert K. Holbrook
 John J. Kearns
 Ward 11, George J. Hurley
 Joseph P. Kendrigan
 Maurice Noel
 Ward 12, Armand Capistran
 Joseph C. Nalette
 C. Arthur Soucy
 Ward 13, Edmond Allard
 Lorenzo P. Gauthier
 Origene Lesmerises
 Hector J. Rousseau
 Ward 14, J. Robert Durning
 Wilbert Gamache
 Timothy K. O'Connor
 Marcel A. Vachon
 Mason, Tracy A. Eaton
 Merrimack, Madlyn R. Clay
 Herbert L. Duxbury, Jr.
 Milford, Malcolm M. Carter
 David Deans, Jr.
 Charles W. Ferguson, Jr.
 Mont Vernon, George O. Carleton
 Nashua —
 Ward 1, Marshall W. Cobleigh
 Robert B. Hamblett
 Rupert D. Kimball
 George W. Underhill
 Ward 2, Roger W. Johnson
 Charles F. Keeley
 Ward 3, Agenor Belcourt
 Roland H. LaPlante

Ward 4, Frank Sullivan	Ward 9, William Desmarais
Ward 5, Michael Coutsonikas	Laurier E. Soucy
Albert Maynard	New Boston, Marjorie Colburn
Ward 6, John B. Dionne	New Ipswich, Theodore H. Karnis
Louis W. Paquette	Pelham, Thomas J. Cleghorn
Ward 7, Ralph W. Boisvert	Ralph A. Harmon
Treffle G. Levesque	Peterborough, Perkins Bass
Samuel F. Mason	Maurice M. Blodgett
Ward 8, Oscar P. Bissonette	Sharon, John Milton Street
Arthur Bouley	Temple, Richard Odell
Robert E. Earley	Weare, Frank N. Sawyer
John H. Latour	Wilton, Philip C. Heald, Jr.
Albert L. Lavoie	Windsor, Neil Wilton
Frank C. Sablusi	

MERRIMACK COUNTY

Allenstown, George P. Guertin	Ward 7, Frances E. Hobart
Andover, Ralph G. Chaffee	Franklin Hollis
Boscawen, Clyde G. Fairbanks	Constance M. Mehegan
Bow, Andrew Nicoll	Roger C. Quimby
Bradford, Paul Gove	Ward 8, Donald J. Welch
Canterbury, Arthur Mudge	Ward 9, Richard F. Upton
Chichester, David A. Banks	Danbury, Barbara H. Ford
Concord —	Dunbarton, J. Willcox Brown
Ward 1, Ethel L. Hanscom	Epsom, Ralph S. Carr
Julie A. York	Franklin —
Ward 2, David Brinkmann	Ward 1, Howard R. Kelley
Ward 3, Donald G. Matson	Ward 2, Real S. Michelin
Ward 4, J. Richard Jackman	Ward 3, Charles J. Driganti
Robert H. Reno	Charles Pierce
Ward 5, James C. Bingham	Henniker, Diamond A. Maxwell
Dudley W. Orr	Hill, Harold H. Schatz
Ward 6, Maurice B. MacDonald	Hooksett, Frank D. Cate
Winslow H. Osborne	Charles E. Foster
Herbert W. Rainie	Hopkinton, Mary Ann Lewis
Ralph W. Wilson	Loudon, George B. Brown

Newbury, Ida V. C. Milligan	Salisbury, George Bork
New London, William T. Andrews	Sutton, Edwin H. Keith
Northfield, Doris L. Thompson	Warner, Margaret B. Chandler
Pembroke, James J. Cusick	Webster, Marion Davis
Robert E. Plourde	Wilmot, Arthur E. Thompson
Pittsfield, Harriet B. Tarrant	

ROCKINGHAM COUNTY

Atkinson, George W. White, Sr.	Newington, Gordon D. Hislop
Auburn, Margaret A. Griffin	Newmarket, Clinton D. Haley
Brentwood, LeRoy M. Lake	Frank M. Schanda
Candia, Karl J. Persson	Newton, George L. Cheney
Chester, Russell E. Underwood	North Hampton, George G. Carter
Danville, Everett Cummings	Northwood, Ernest L. Pinkham
Deerfield, Ross E. Watts	Nottingham, Arthur W. McDaniel
Derry, Austin C. Gorham	Plaistow, Mildred L. Palmer
William E. Howard	Annie Mae Schwaner
Robert E. Patnaude	Portsmouth —
James T. Riddervold	Ward 1, William F. Keefe
East Kingston, Alvin E. Foss	Raymond J. McEachern
Epping, Daniel W. Harvey	Ward 2, Raimond Bowles
Exeter, Henry W. Bragdon	George A. Remick
Lyman E. Collishaw	Ernest E. Stafford
Edwin W. Eastman	Ward 3, C. Cecil Dame
James C. Rathbone	Robert E. Whalen
Fremont, William B. Wylie	Ward 4, Melvin H. Chandler
Greenland, Edna B. Weeks	Cecil Charles Humphreys
Hampstead, Doris M. Spollett	Ward 5, Thomas P. Ahearn
Hampton, H. Alfred Cassassa	Edna K. White
Howard S. Danner, Jr.	Ward 6, Elizabeth Cuvellier
Seth M. Junkins	Dorothy L. Legasse
Hampton Falls, Ralph M. Farley	Raymond, Calvin J. Langford
Kensington, Leslie C. Briggs	Rye, Elizabeth A. Greene
Kingston, Leonard F. Sanborn	Maynard L. Young, Jr.
Londonderry, Charles Hall	Salem, John F. Canty
New Castle, Kathleen B.	Jeanette Gelt
McDonough	Roy Morrill
Newfields, Thomas J. Kimball	Leonard B. Peever

Charles W. Seifert
 Lewis F. Soule
 Sandown, Ralph D. Barnes
 Seabrook, Myron B. Felch

South Hampton, Ellen M. Cressy
 Stratham, James Scamman
 Windham, Edward N. Herbert

STRAFFORD COUNTY

Barrington, Dorothy B. Berry
 Dover —
 Ward 1, Alice F. Blanchette
 Max W. Leighton
 Neil H. Robinson
 Ward 2, Sarah R. Childs
 Alfred J. Guilmette
 Ward 3, Carroll E. Fellows
 Lois M. Schofield
 Ward 4, Walworth Johnson
 James Koromilas
 Carmita A. Murphy
 Ward 5, Gerald Gordon
 Durham, Harold C. Grinnell
 John Holden
 Helen C. Slanetz
 Farmington, Ralph W. Canney
 Robert B. Drew
 Lee, Everett B. Sackett
 Madbury, Eloi A. Adams
 Middleton, George Burns,
 Pearl Gates (tie)
 Milton, Ruth H. Dawson

New Durham, Irving E. Jennings
 Rochester —
 Ward 1, Marion Dow
 Ward 2, David A. Bailey
 Forest M. Davis
 Ward 3, Paul J. Dumont
 Richard L. Smith
 Ward 4, Charlotte F. Day
 Angeline M. St. Pierre
 Ward 5, Ray B. Currier
 Barbara C. Thompson
 Ward 6, Anthony J. Corriveau
 Walter C. Lagotte
 Rollinsford, Helen E. Rollins
 Somersworth —
 Ward 1, John F. Donovan
 Ward 2, Norbert J. Couture
 Ward 3, Peter N. Chasse
 Robert H. Fillion
 Ward 4, Roland W. Dumais
 Ward 5, Henry Boire
 Strafford, Willis G. Bennett

SULLIVAN COUNTY

Acworth, Glenn N. Bascom
 Charlestown, Alice E. Adams
 Martha McD. Frizzell
 Claremont —
 Ward 1, Edward J. Bennett
 Robert E. Staff

Ward 2, Lawrence R. Guay
 Marion L. Phillips
 John B. Tucker
 Ward 3, Carmine D'Amante
 Lena Foisy
 John Prince

Cornish, Charles E. Guest
Croydon, Margaret L. Weber
Goshen, Stanley H. Williamson
Grantham, Wilfred Hastings
Langdon, Walter H. Smith
Lempster, John A. Wirkkala
Newport, Maurice J. Downing

H. Newcomb Eldredge
Harry V. Spanos
Plainfield, Vernon A. Hood
Springfield, Hollis B. Heath
Sunapee, Jarlath M. Slattery
Unity, Margaret B. DeLude
Washington, Frances J. Crane

THE NEW HAMPSHIRE CONVENTIONS TO REVISE THE CONSTITUTION AND THEIR PRESIDENTS

1st (5th Prov. Cong.) 1776	Matthew Thornton	Merrimack
2nd (1778-79)	Meshech Weare	Hampton Falls
3rd (1781-83)	George Atkinson	Portsmouth
4th (1791-92)	Samuel Livermore	Holderness
5th (1850-51)	Franklin Pierce	Concord
6th (1876)	Daniel Clark	Manchester
7th (1889)	Charles H. Bell	Exeter
8th (1902)	Frank S. Streeter	Concord
9th (1912)	Edwin F. Jones	Manchester
10th (1918-23)	Albert O. Brown	Manchester
11th (1930)	Frank N. Parsons	Franklin
12th (1938-41)	George H. Moses	Concord
13th (1948)	Robert W. Upton	Concord
14th (1956-59)	J. Walker Wiggin	Manchester
15th (1964)	Richard F. Upton	Concord



New Hampshire State Bird — PURPLE FINCH

FEDERAL CENSUS

1960

THE UNITED STATES

The United States is composed of fifty states, one district, one commonwealth, and five major non-contiguous territories and possessions.

The republic originated in the rebellion of the British Colonies of North America, Canada excepted, in 1776, and in the Declaration of Independence, the thirteen colonies in revolt styled themselves "The United States of America."

The Canadian boundary line is 3,900 miles in length, the Mexican boundary line being 1,975 miles in length.

According to the 1940 Federal census, the first basic re-measurement of the land and water area of the continental United States since 1880 showed a total area of 3,022,387 square miles, consisting of 2,977,128 square miles land area, and 45,259 square miles inland water area. The total area of Alaska, according to this census, is 586,400 square miles and the total area of Hawaii is 6,419 square miles.

The Capitol of the United States is at Washington, D. C. The corner stone of the original building was laid on September 18, 1793 by President George Washington. The original building was finally completed in 1827, its cost, including the grading of grounds, alterations and repairs up to that year, having been \$2,433,844.13.

THE UNITED STATES

	STATES (In order of admission)	Ratified the Constitution	Area in square miles (land and water)
1	Delaware	Dec. 7, 1787	2,057
2	Pennsylvania	Dec. 12, 1787	45,333
3	New Jersey	Dec. 18, 1787	7,836
4	Georgia	Jan. 2, 1788	58,876
5	Connecticut	Jan. 9, 1788	5,009
6	Massachusetts	Feb. 6, 1788	8,257
7	Maryland	Apr. 28, 1788	10,577
8	South Carolina	May 23, 1788	31,055
9	New Hampshire	June 21, 1788	9,304
10	Virginia	June 25, 1788	40,815
11	New York	July 26, 1788	49,576
12	North Carolina	Nov. 21, 1789	52,712
13	Rhode Island	May 29, 1790	1,214
14	Vermont	Mar. 4, 1791	9,609
15	Kentucky	June 1, 1792	40,395
16	Tennessee	June 1, 1796	42,246
17	Ohio	Feb. 19, 1803	41,222
18	Louisiana	Apr. 8, 1812	48,523
19	Indiana	Dec. 11, 1816	36,291
20	Mississippi	Dec. 10, 1817	47,716
21	Illinois	Dec. 3, 1818	56,400
22	Alabama	Dec. 14, 1819	51,609
23	Maine	Mar. 15, 1820	32,215
24	Missouri	Aug. 10, 1821	69,674
25	Arkansas	June 15, 1836	53,102
26	Michigan	Jan. 26, 1837	58,216
27	Florida	Mar. 3, 1845	58,560
28	Texas	Dec. 29, 1845	267,339
29	Iowa	Dec. 28, 1846	56,280
30	Wisconsin	May 29, 1848	56,154
31	California	Sept. 9, 1850	158,693
32	Minnesota	May 11, 1858	84,068
33	Oregon	Feb. 14, 1859	96,981
34	Kansas	Jan. 29, 1861	82,276
35	West Virginia	June 20, 1863	24,181
36	Nevada	Oct. 31, 1864	110,540
37	Nebraska	Mar. 1, 1867	77,237
38	Colorado	Aug. 1, 1876	104,247
39	North Dakota	Nov. 3, 1889	70,665
40	South Dakota	Nov. 3, 1889	77,047
41	Montana	Nov. 8, 1889	147,138
42	Washington	Nov. 11, 1889	68,192
43	Idaho	July 3, 1890	83,557
44	Wyoming	July 10, 1890	97,914
45	Utah	Jan. 4, 1896	84,916
46	Oklahoma	Nov. 16, 1907	69,919
47	New Mexico	Jan. 5, 1912	121,666
48	Arizona	Feb. 14, 1912	113,909
49	Alaska	Aug. 26, 1958	586,400
50	Hawaii	June 27, 1959	6,423
—	District of Columbia	69
—	Total U. S.	3,615,210

FEDERAL CENSUS OF 1960

Number of Inhabitants

The State. New Hampshire was one of the Thirteen Original States. Its population on April 1, 1960, according to the Eighteenth Census, was 606,921. The State has a land area of 9,017 square miles. In 1960 there was an average of 67.3 inhabitants per square mile as compared with an average of 59.1 in 1950. Among the States and the District of Columbia, New Hampshire ranked 45th in population and 44th in land area.

In 1790 New Hampshire had a population of 141,885 (Table 1). In 1960, 170 years later, its population was over four times as large. The rate of population growth of the State has been consistently below that for the Nation as a whole. In the twentieth century, the intercensal rates of growth ranged from a low of 2.9 per cent to a record high of 13.8 per cent. In 1900 the population of the State was 411,588, and in 1950 it was 533,242.

Usual place of residence. In accordance with census practice dating back to 1790, each person enumerated in the 1960 Census was counted as an inhabitant of his usual place of residence or usual place of abode, which is generally construed to mean the place where he lives and sleeps most of the time. This place is not necessarily the same as his legal residence, voting residence, or domicile; however, in the vast majority of cases, the use of these different bases of classification would produce substantially the same statistics, although there may be appreciable differences for a few areas.

In the application of this rule, persons were not always counted as residents of the place in which they happened to be found by the census enumerators. Persons in the larger hotels, motels, and similar places where guests usually pay for quarters were enumerated on the night of March 31, and those whose usual place of residence was elsewhere were allocated to their homes. In addition, information on persons away from their usual place of residence was obtained from other members of their families, landlords, etc. If an entire family was expected to be away during the whole period of the enumeration, information on it was obtained from neighbors. A matching process was used to eliminate duplicate reports for a person who reported for himself while away from his usual residence and who was also reported at his usual residence by someone else.

Persons in the Armed Forces quartered on military installations were enumerated as residents of the States, counties, and minor civil divisions in which their installations were located. Members of their families were enumerated where they actually resided. As in 1950, college students were considered residents of the communities in which

they were residing while attending college. The crews of vessels of the U. S. Navy and the American Merchant Marine in harbors of the United States were counted as part of the population of the ports in which their vessels were berthed on April 1, 1960. Inmates of institutions, who ordinarily live there for long periods of time, were counted as inhabitants of the place in which the institution was located; whereas patients in general hospitals, who ordinarily remain for short periods of time, were counted at, or allocated to, their homes. Persons without a usual place of residence were counted where they were enumerated.

Americans who were overseas for an extended period (in the Armed Forces, working at civilian jobs, studying in foreign universities, etc.) are not included in the population of any of the States or the District of Columbia. On the other hand, persons temporarily abroad on vacations, business trips, and the like, were enumerated at their usual residences on the basis of information received from members of their families or from neighbors.

Urban-rural residence. Data on the population of the State by urban-rural residence are shown for the State in Table 1 and for the counties, or comparable areas, in Table 6.* According to the definition adopted for use in the 1960 Census, the urban population comprises all persons living in (a) places of 2,500 inhabitants or more incorporated as cities, boroughs, villages, and towns (except towns in New England, New York, and Wisconsin); (b) the densely settled urban fringe, whether incorporated or unincorporated, of urbanized areas (see section below); (c) towns in New England and townships in New Jersey and Pennsylvania which contain no incorporated municipalities as subdivisions and have either 25,000 inhabitants or more or a population of 2,500 to 25,000 and a density of 1,500 persons or more per square mile; (d) counties in States other than the New England States, New Jersey, and Pennsylvania that have no incorporated municipalities within their boundaries and have a density of 1,500 persons or more per square mile; and (e) unincorporated places of 2,500 inhabitants or more.

This definition of urban is substantially the same as that used in 1950; the major difference between 1950 and 1960 is the designation in 1960 of urban towns in New England and of urban townships in New Jersey and Pennsylvania. The effect on population classification arising from this change was actually less than the list of those places classified as urban under special rules would suggest, because, in 1950, most of the population living in such places was classified as urban by virtue of residence in an urbanized area or in an unincorporated urban place. (See following sections.) In censuses prior to 1950, the urban population comprised all persons living in incorporated places of 2,500 inhabitants or more and areas (usually minor civil divisions) classified as urban under somewhat different special rules relating to population size and density. In all definitions, the population not

*In State reports of the 1960 Census of Population.

classified as urban constitutes the rural population. In the tables presenting the population by urban-rural residence, the "current" urban definition refers to the population classified in accordance with the definitions used in 1950 and 1960. The term "previous" urban definition refers to the definition used prior to 1950.

The most important component of the urban territory in all definitions is the group of incorporated places having 2,500 inhabitants or more. A definition of urban territory restricted to such places, however, excludes a number of equally large and densely settled places merely because they are not incorporated places. Under the definition used previous to 1950, an effort was made to avoid some of the more obvious omissions by the inclusion of selected places which were classified as urban under special rules. Even with these rules, however, many large and closely built-up places were excluded from the urban territory.

To improve its measure of the urban population, the Bureau of the Census adopted, in 1950, the concept of the urbanized area and delineated, in advance of enumeration, boundaries for unincorporated places. All the population residing in urban-fringe areas and in unincorporated places of 2,500 or more is classified as urban according to the "current" definition. The urban towns, townships, and counties as defined for the 1960 Census are somewhat similar in concept to the minor civil divisions classified as urban under special rules in 1940 and 1930.

For the convenience of those interested in the historical trend of the urban and rural population, the 1950 and 1960 population figures are shown on the basis of both the "current" definition and the "previous" definition. Although the Bureau of the Census has employed other definitions of "urban" in prior years, the urban and rural population figures published here as according to the "previous" definition have been revised to present a substantially consistent series.

Minor civil divisions. To the primary political divisions into which counties or comparable areas are divided, the Bureau of the Census applies the general term "minor civil divisions." Statistics on the population of each county or comparable area by minor civil divisions appear in Table 7.* Incorporated places which are not themselves minor civil divisions and unincorporated places are shown indented under the minor civil divisions in which they are located. When an incorporated or unincorporated place lies in more than one minor civil division, the population of the several parts is shown in table 7 under the appropriate minor civil division, and each part is designated as "part." The total population of such places appears in table 8. Unincorporated places are designated by "U" and urban towns and townships by "UT." Changes effected between 1950 and 1960 in boundaries of the areas are shown in the notes at the end of Table 7.* Boundary changes occurring between 1940 and 1950 are given in Table 6 of State reports of the 1950 Census of Population.

*In State reports of the 1960 Census of Population.

Places. The term "place" as used in reports of the decennial censuses refers to a concentration of population, regardless of the existence of legally prescribed limits, powers, or functions. Most of the places listed are incorporated as cities, towns, villages, or boroughs, however. In addition, the larger unincorporated places outside the urbanized areas were delineated and those with a population of 1,000 or more are presented in the same manner as incorporated places of equal size. Each unincorporated place possesses a definite nucleus of residences and has its boundaries drawn so as to include, if feasible, all the surrounding closely settled area. Furthermore, unincorporated places are shown within urbanized areas if they have 10,000 inhabitants or more and if there was an expression of local interest in their recognition. The towns in New England and townships in New Jersey and Pennsylvania recognized as urban are also counted as places.

Incorporated places. Political units recognized as incorporated places in the reports of the decennial censuses are those which are incorporated as cities, boroughs, towns, and villages with the exception that towns are not recognized as incorporated places in the New England States, New York, and Wisconsin. The towns in these States are minor civil divisions similar to the townships found in other States and not necessarily thickly settled centers of population such as the cities, boroughs, towns, and villages in other States. Similarly, in New Jersey and Pennsylvania, where some townships possess powers and functions similar to those of incorporated places, the townships are not classified as "incorporated places." Thus some minor civil divisions which are "incorporated" in one legal sense of the word are not regarded by the Census Bureau as "incorporated places." Without this restriction all of the towns in the New England States, New York, and Wisconsin and the townships in New Jersey and Pennsylvania would have to be counted as incorporated places without any consideration of the nature of population settlement. A number of towns and townships in these States do qualify, however, as urban towns or townships and in others the densely settled portions are recognized as unincorporated places or as parts of an urban fringe.

Unincorporated places. As in the 1950 Census, the Bureau has delineated boundaries for densely settled population centers without corporate limits. All such places of 1,000 inhabitants or more are shown in Tables 7 and 8.* Population data for 1950 are shown only for those unincorporated places which had the same name in both 1950 and 1960. Of course, the boundaries of many such places have changed as the communities have grown.

Urban places. The count of urban places in 1960 includes all incorporated and unincorporated places of 2,500 inhabitants or more, and the towns, townships, and counties classified as urban. Under the

*In State reports of the 1960 Census of Population.

“previous” urban definition, places of 2,500 or more and the areas urban under special rules were urban places.

Urbanized areas. The major objective of the Bureau of the Census in delineating urbanized areas was to provide a better separation of urban and rural population in the vicinity of the larger cities, but individual urbanized areas have proved to be useful statistical areas. They correspond to what are called “conurbations” in some other countries. An urbanized area contains at least one city of 50,000 inhabitants or more in 1960,¹ as well as the surrounding closely settled incorporated places and unincorporated areas that meet the criteria listed below. All persons residing in an urbanized area are included in the urban population.

It appeared desirable to delineate the urbanized areas in terms of the 1960 Census results rather than prior to the census as was done in 1950. For this purpose a peripheral zone around each 1950 urbanized area and around cities that were presumably approaching a population of 50,000 was recognized. Within the unincorporated parts of this zone small enumeration districts were planned,² usually including no more than one square mile of land area and no more than 75 housing units.

Arrangements were made to include within the urbanized area those enumeration districts meeting specified criteria of population density as well as adjacent incorporated places. Since the urbanized area outside of incorporated places was defined in terms of enumeration districts, the boundaries for the most part follow such features as roads, streets, railroads, streams, and other clearly defined lines which may be easily identified by census enumerators in the field and often do not conform to the boundaries of political units.

In addition to its central city or cities, an urbanized area also contains the following types of contiguous areas, which together constitute its urban fringe:

1. Incorporated places with 2,500 inhabitants or more
2. Incorporated places with less than 2,500 inhabitants, provided each has a closely settled area of 100 dwelling units or more
3. Towns in the New England States, townships in New Jersey and Pennsylvania, and counties elsewhere which are classified as urban
4. Enumeration districts in unincorporated territory with a population density of 1,000 inhabitants or more per square mile (The area

¹There are a few urbanized areas where there are “twin central cities” that have a combined population of at least 50,000. See the section on “Standard Metropolitan Statistical Areas” in State reports of the 1960 Census of Population for further discussion of twin central cities, neither of which has a population of 50,000 or more.

²An enumeration district (ED) is a small area assigned to an enumerator which must be canvassed and reported separately. In most cases an ED contains approximately 250 housing units.

of large nonresidential tracts devoted to such urban land uses as railroad yards, factories and cemeteries, was excluded in computing the population density of an enumeration district.)

5. Other enumeration districts in unincorporated territory with lower population density provided that they served one of the following purposes:

- a. To eliminate enclaves
- b. To close indentations in the urbanized area of one mile or less across the open end
- c. To link outlying enumeration districts of qualifying density that were no more than $1\frac{1}{2}$ miles from the main body of the urbanized area.

Contiguous urbanized areas with central cities in the same standard metropolitan statistical area are combined. Urbanized areas with central cities in different standard metropolitan statistical areas are not combined, except that a single urbanized area was established in the New York-Northeastern New Jersey Standard Consolidated Area, and in the Chicago-Northwestern Indiana Standard Consolidated Area.

The boundaries of the urbanized areas for 1960 will not conform to those for 1950, partly because of actual changes in land use and density of settlement, and partly because of relatively minor changes in the rules used to define the boundaries. The changes in the rules include the following:

1. The use of enumeration districts to construct the urbanized areas in 1960 resulted in a less precise definition than in 1950 when the limits were selected in the field using individual blocks as the unit of area added. On the other hand, the 1960 procedures produced an urbanized area based on the census results rather than an area defined about a year before the census, as in 1950.

2. Unincorporated territory was included in the 1950 urbanized area if it contained at least 500 dwelling units per square mile, which is a somewhat different criterion than the 1,000 persons or more per square mile of the included 1960 unincorporated areas.

3. The 1960 areas include those entire towns in New England, townships in New Jersey and Pennsylvania, and counties that are classified as urban in accordance with the criteria listed in the section on urban-rural residence. The 1950 criteria permitted the exclusion of portions of these particular minor civil divisions.

In general, however, the urbanized areas of 1950 and 1960 are based on essentially the same concept, and the figures for a given urbanized area may be used to measure the population growth of that area.

An urbanized area may be thought of as divided into the central city, or cities, and the remainder of the area, or the urban fringe. Any city

in an urbanized area which is a central city of a standard metropolitan statistical area is also a central city of the urbanized area. With but two exceptions, the names of the central cities appear in the titles of the areas. The central cities of the New York-Northeastern New Jersey Area are the central cities of the New York, Newark, Jersey City, and Paterson-Clifton-Passaic Standard Metropolitan Statistical Areas. Likewise, the central cities of the Chicago-Northwestern Indiana Area are the central cities of the Chicago and Gary-Hammond-East Chicago Standard Metropolitan Statistical Areas.

Data for the entire urbanized area are shown in Table 10 for each State in which a central city of the area is located.* If that part of an urbanized area that extends into another State does not include a central city, data are shown only for that part within the State.

*In State reports of the 1960 Census of Population.

TABLE 1

POPULATION OF NEW HAMPSHIRE, URBAN AND RURAL: 1790 TO 1960

[For description of new and old urban definitions, see text.
 Minus sign (—) denotes decrease]

Census date	The State		
	Population	Increase over preceding census	
		Number	Per cent
New urban definition:			
1960 (Apr. 1)	606,921	73,679	13.8
1950 (Apr. 1)	533,242	41,718	8.5
Old urban definition:			
1960 (Apr. 1)	606,921	73,679	13.8
1950 (Apr. 1)	533,242	41,718	8.5
1940 (Apr. 1)	491,524	26,231	5.6
1930 (Apr. 1)	465,293	22,210	5.0
1920 (Jan. 1)	443,083	12,511	2.9
1910 (Apr. 15)	430,572	18,984	4.6
1900 (June 1)	411,588	35,058	9.3
1890 (June 1)	376,530	29,539	8.5
1880 (June 1)	346,991	28,691	9.0
1870 (June 1)	318,300	—7,773	—2.4
1860 (June 1)	326,073	8,097	2.5
1850 (June 1)	317,976	33,402	11.7
1840 (June 1)	284,574	15,246	5.7
1830 (June 1)	269,328	25,167	10.3
1820 (Aug. 7)	244,161	29,701	13.8
1810 (Aug. 6)	214,460	30,602	16.6
1800 (Aug. 4)	183,858	41,973	29.6
1790 (Aug. 2)	141,885

TABLE 1—Continued

POPULATION OF NEW HAMPSHIRE, URBAN AND RURAL: 1790 TO 1960

[For description of new and old urban definitions, see text.
Minus sign (—) denotes decrease]

Census date	Urban territory			
	Number of urban places*	Population	Increase over preceding census	
			Number	Per cent
New urban definition:				
1960 (Apr. 1)	24	353,766 ¹	46,960	15.3
1950 (Apr. 1)	21	306,806 ²
Old urban definition:				
1960 (Apr. 1)	23	362,859	50,581	16.2
1950 (Apr. 1)	20	312,278	29,053	10.3
1940 (Apr. 1)	18	283,225	10,146	3.7
1930 (Apr. 1)	18	273,079	22,641	9.0
1920 (Jan. 1)	17	250,438	27,286	12.2
1910 (Apr. 15)	16	223,152	30,912	16.1
1900 (June 1)	15	192,240	44,327	30.0
1890 (June 1)	13	147,913	43,808	42.1
1880 (June 1)	9	104,105	20,649	24.7
1870 (June 1)	9	83,456	11,418	15.8
1860 (June 1)	8	72,038	17,711	32.6
1850 (June 1)	7	54,327	25,796	90.4
1840 (June 1)	5	28,531	15,056	111.7
1830 (June 1)	2	13,475	6,148	83.9
1820 (Aug. 7)	1	7,327	393	5.7
1810 (Aug. 6)	1	6,934	1,595	29.9
1800 (Aug. 4)	1	5,339	619	13.1
1790 (Aug. 2)	1	4,720

*According to the new urban definition, the urban population comprises persons residing in urban territory but not necessarily in an urban place, which is defined as an incorporated place of 2,500 or more, or an unincorporated place of 2,500 or more located outside an urbanized area. Under the old definition, incorporated places of 2,500 or more and places urban under special rule are classified as urban places.

¹Includes 4,308 persons in urban territory outside of urban places.

²Includes 2,186 persons in urban territory outside of urban places.

³Figures revised since publication of 1950 U. S. Census report.

TABLE 1—*Concluded*

POPULATION OF NEW HAMPSHIRE, URBAN AND RURAL: 1790 TO 1960

[For description of new and old urban definitions, see text.]

Minus sign (—) denotes decrease]

Census date	Rural territory			Per cent of Total	
	Popu- lation	Increase over preceding census		Urban	Rural
		Number	Per cent		
New rural definition:					
1960 (Apr. 1)	253,155	26,719	11.8	58.3	41.7
1950 (Apr. 1)	226,436	57.5	42.5
Old rural definition:					
1960 (Apr. 1)	244,062	23,098*	10.5	59.8	40.2
1950 (Apr. 1)	220,964	12,665	6.1	58.6	41.4
1940 (Apr. 1)	208,299	16,085	8.4	57.6	42.4
1930 (Apr. 1)	192,214	—431	—0.2	58.7	41.3
1920 (Jan. 1)	192,645	—14,775	—7.1	56.5	43.5
1910 (Apr. 15)	207,420	—11,928	—5.4	51.8	48.2
1900 (June 1)	219,348	—9,269	—4.1	46.7	53.3
1890 (June 1)	228,617	—14,269	—5.9	39.3	60.7
1880 (June 1)	242,886	8,042	3.4	30.0	70.0
1870 (June 1)	234,844	—19,191	—7.6	26.2	73.8
1860 (June 1)	254,035	—9,614	—3.6	22.1	77.9
1850 (June 1)	263,649	7,606	3.0	17.1	82.9
1840 (June 1)	256,043	190	0.1	10.0	90.0
1830 (June 1)	255,853	19,019	8.0	5.0	95.0
1820 (Aug. 7)	236,834	29,308	14.1	3.0	97.0
1810 (Aug. 6)	207,526	29,007	16.2	3.2	96.8
1800 (Aug. 4)	178,519	41,354	30.1	2.9	97.1
1790 (Aug. 2)	137,165	3.3	96.7

*Figures revised since publication of 1950 U. S. Census report.

TABLE 2

POPULATION OF COUNTIES BY MINOR CIVIL DIVISIONS: 1940 TO 1960

["U" denotes an unincorporated place. Figures for 1940 not available for unincorporated places. A blank for any other area indicates that no population was returned in given year. Minor civil divisions for which no population has been reported at each of the last 3 censuses are not shown.]

County and minor civil division	1960	1950	1940
Belknap County	28,912	26,632	24,328
Alton town	1,241	1,189	1,209
Barnstead town	850	846	804
Belmont town	1,953	1,611	1,374
Center Harbor town	511	451	355
Gilford town	2,043	1,251	996
Gilmanton town	736	754	708
Laconia city	15,288	14,745	13,484
Meredith town	2,434	2,222	2,192
New Hampton town	862	723	791
Sanbornton town	857	755	677
Tilton town	2,137	2,085	1,738
Tilton (U)	1,129	1,127
Carroll County	15,829	15,868	15,589
Albany town	146	154	131
Bartlett town	1,013	1,074	1,154
Brookfield town	145	159	142
Chatham town	150	177	184
Conway town	4,298	4,109	3,651
Eaton town	151	221	196
Effingham town	329	341	377
Freedom town	363	315	352
Hale's Location town	8
Hart's Location town	7	11	17
Jackson town	315	344	409

TABLE 2—Continued

POPULATION OF COUNTIES BY MINOR CIVIL DIVISIONS: 1940 TO 1960

County and minor civil division	1960	1950	1940
Carroll County—			
<i>Continued</i>			
Madison town	429	486	512
Moultonborough town	840	880	788
Ossipee town	1,409	1,412	1,498
Sandwich town	620	615	742
Tamworth town	1,016	1,025	1,056
Tuftonboro town	678	697	586
Wakefield town	1,223	1,267	1,158
Wolfeboro town	2,689	2,581	2,636
Cheshire County	43,342	38,811	34,953
Alstead town	843	851	683
Chesterfield town	1,405	970	591
Dublin town	684	675	621
Fitzwilliam town	966	872	824
Gilsum town	528	578	491
Harrisville town	459	519	509
Hinsdale town	2,187	1,950	1,762
Jaffrey town	3,154	2,911	2,879
Keene city	17,562	15,638	13,832
Marlborough town	1,612	1,561	1,431
Marlow town	350	330	288
Nelson town	222	231	282
Richmond town	295	259	296
Rindge town	941	707	629
Roxbury town	137	117	113
Stoddard town	146	200	218
Sullivan town	261	272	255

TABLE 2—Continued

POPULATION OF COUNTIES BY MINOR CIVIL DIVISIONS: 1940 TO 1960

County and minor civil division	1960	1950	1940
Cheshire County—			
<i>Continued</i>			
Surry town	362	291	236
Swanzy town	3,626	2,806	2,262
Troy town	1,445	1,360	1,321
Walpole town	2,825	2,536	2,400
Westmoreland town	921	789	755
Winchester town	2,411	2,388	2,275
Coos County	37,140	35,932	39,274
Atkinson and Gilmanton Academy grant
Bean's purchase
Berlin city	17,821	16,615	19,084
Cambridge township	8
Carroll town	295	359	496
Clarksville town	179	171	225
Colebrook town	2,389	2,116	2,096
Columbia town	457	495	488
Dalton town	567	557	642
Dixville township	18	13	13
Dummer town	202	229	274
Errol town	220	224	235
Gorham town	3,039	2,639	2,597
Green's Grant	2	3
Jefferson town	600	728	763
Lancaster town	3,138	3,113	3,095
Martin's Location	2
Milan town	661	753	782
Millsfield township	7	16	34

TABLE 2—Continued

POPULATION OF COUNTIES BY MINOR CIVIL DIVISIONS: 1940 TO 1960

County and minor civil division	1960	1950	1940
Coos County—			
<i>Continued</i>			
Northumberland town	2,586	2,779	2,740
Odell township	12	82
Pinkham's grant	15	17	10
Pittsburg town	639	697	820
Randolph town	140	158	114
Sargent's purchase	17	16
Second College grant	6
Shelburne town	226	184	190
Stark town	327	373	352
Stewartstown town	918	970	1,203
Stratford town	1,029	973	1,049
Success township	1
Thompson and Meserve's purchase	1	2
Wentworth's Loc. town	58	48	57
Whitefield town	1,581	1,677	1,834
Grafton County	48,857	47,923	44,645
Alexandria town	370	402	396
Ashland town	1,473	1,599	1,460
Bath town	604	706	686
Benton town	172	247	262
Bethlehem town	898	882	935
Bridgewater town	293	222	226
Bristol town	1,470	1,586	1,632
Campton town	1,058	1,149	1,130
Canaan town	1,507	1,465	1,377
Dorchester town	91	133	144

TABLE 2—Continued

POPULATION OF COUNTIES BY MINOR CIVIL DIVISIONS: 1940 TO 1960

County and minor civil division	1960	1950	1940
Grafton County—			
<i>Continued</i>			
Easton town	74	94	156
Ellsworth town	3	24	26
Enfield town	1,867	1,612	1,693
Franconia town	491	549	568
Grafton town	348	442	552
Groton town	99	105	182
Hanover town	7,329	6,259	3,425
Haverhill town	3,127	3,357	3,487
Hebron town	153	130	151
Holderness town	149	731	735
Landaff town	289	342	389
Lebanon city	9,299	8,495	7,590
Lincoln town	1,228	1,415	1,560
Lisbon town	1,788	2,009	2,103
Littleton town	5,003	4,817	4,571
Livermore town	4
Lyman town	201	241	363
Lyme town	1,026	924	965
Monroe town	421	410	430
Orange town	83	82	109
Orford town	667	726	701
Piermont town	477	511	535
Plymouth town	3,210	3,039	2,533
Rumney town	820	859	861
Thornton town	480	460	501
Warren town	548	581	709
Waterville town	14	11	26
Wentworth town	300	413	491
Woodstock town	827	894	981

TABLE 2—Continued

POPULATION OF COUNTIES BY MINOR CIVIL DIVISIONS: 1940 TO 1960

County and minor civil division	1960	1950	1940
Hillsborough County	178,161	156,987	144,888
Amherst town	2,051	1,461	1,174
Antrim town	1,121	1,030	1,127
Bedford town	3,636	2,176	1,561
Bennington town	591	593	655
Brookline town	795	671	561
Deering town	345	392	367
Francestown town	495	405	342
Goffstown town	7,230	5,638	4,247
Greenfield town	538	430	407
Greenville town	1,385	1,280	1,236
Hancock town	722	612	631
Hillsborough town	2,310	2,179	2,269
Hollis town	1,720	1,196	996
Hudson town	5,876	4,183	3,409
Litchfield town	721	427	341
Lyndeborough town	594	552	452
Manchester city	88,282	82,732	77,685
Mason town	349	288	249
Merrimack town	2,989	1,908	1,253
Milford town	4,863	4,159	3,927
Mont Vernon town	585	405	340
Nashua city	39,096	34,669	32,927
New Boston town	925	865	773
New Ipswich town	1,455	1,147	940
Pelham town	2,605	1,317	979
Peterborough town	2,963	2,556	2,470
Sharon town	78	62	61
Temple town	361	330	258
Weare town	1,420	1,345	1,367
Wilton town	2,025	1,952	1,855
Windsor town	35	27	29

TABLE 2—Continued

POPULATION OF COUNTIES BY MINOR CIVIL DIVISIONS: 1940 TO 1960

County and minor civil division	1960	1950	1940
Merrimack County	67,785	63,022	60,710
Allenstown town	1,789	1,540	1,673
Andover town	955	1,057	1,108
Boscawen town	2,181	1,857	1,663
Bow town	1,340	1,062	942
Bradford town	508	606	661
Canterbury town	674	627	659
Chichester town	821	735	587
Concord city	28,991	27,988	27,171
Danbury town	435	496	578
Dunbarton town	632	533	495
Epsom town	1,002	756	797
Franklin city	6,742	6,552	6,749
Henniker town	1,636	1,675	1,336
Hill town	396	310	498
Hooksett town	3,713	2,792	2,273
Hopkinton town	2,225	1,831	1,587
Loudon town	1,194	1,012	920
Newbury town	342	320	506
New London town	1,738	1,484	1,039
Northfield town	1,784	1,561	1,543
Pembroke town	3,514	3,094	2,769
Pittsfield town	2,419	2,321	2,183
Salisbury town	415	423	368
Sutton town	487	554	675
Warner town	1,004	1,080	1,113
Webster town	457	386	351
Wilmot town	391	370	466

TABLE 2—Continued

POPULATION OF COUNTIES BY MINOR CIVIL DIVISIONS: 1940 TO 1960

County and minor civil division	1960	1950	1940
Rockingham County	99,029	70,059	58,142
Atkinson town	1,017	492	434
Auburn town	1,292	1,158	807
Brentwood town	1,072	819	720
Candia town	1,490	1,243	965
Chester town	1,053	807	702
Danville town	605	508	457
Deerfield town	714	706	749
Derry town	6,987	5,826	5,400
East Kingston town	574	449	424
Epping town	2,006	1,796	1,618
Exeter town	7,243	5,664	5,398
Fremont town	783	698	634
Greenland town	1,196	719	696
Hampstead town	1,261	902	823
Hampton town	5,379	2,847	2,137
Hampton Falls town	885	629	493
Kensington town	708	542	458
Kingston town	1,672	1,283	1,002
Londonderry town	2,457	1,640	1,429
New Castle town	823	583	542
Newfields town	737	469	417
Newington town	2,499*	494	418
Newmarket town	3,153	2,709	2,640
Newton town	1,419	1,173	900
North Hampton town	1,910	1,104	818
Northwood town	1,034	966	873
Nottingham town	623	566	468
Plaistow town	2,915	2,082	1,414
Portsmouth city	25,833*	18,830	14,821
Raymond town	1,867	1,428	1,340
Rye town	3,244	1,982	1,246

*Revised 1960, Newington 1,046, Portsmouth city 26,900, by the U. S. Bureau of Census 8/17/1961.

TABLE 2—Continued

POPULATION OF COUNTIES BY MINOR CIVIL DIVISIONS: 1940 TO 1960

County and minor civil division	1960	1950	1940
Rockingham County— <i>Continued</i>			
Salem town	9,210	4,805	3,267
Sandown town	366	315	292
Seabrook town	2,209	1,788	1,782
South Hampton town	443	314	294
Stratham town	1,033	759	634
Windham town	1,317	964	630

TABLE 2—Continued

POPULATION OF COUNTIES BY MINOR CIVIL DIVISIONS: 1940 TO 1960

County and minor civil division	1960	1950	1940
Stafford County	59,799	51,567	43,553
Barrington town	1,036	1,052	780
Dover city	19,131	15,874	14,990
Durham town	5,504	4,770	1,533
Farmington town	3,287	3,454	3,095
Lee town	931	575	481
Madbury town	556	489	401
Middleton town	349	255	236
Milton town	1,418	1,510	1,279
New Durham town	474	463	433
Rochester city	15,927	13,776	12,012
Rollinsford town	1,935	1,652	1,463
Somersworth city	8,529	6,927	6,136
Stafford town	722	770	714

TABLE 2—*Concluded*

POPULATION OF COUNTIES BY MINOR CIVIL DIVISIONS: 1940 TO 1960

County and minor civil division	1960	1950	1940
Sullivan County	28,067	26,441	25,442
Acworth town	371	418	477
Charlestown town	2,576	2,077	1,756
Claremont city*	13,563	12,811	12,144
Cornish town	1,106	989	790
Croydon town	312	349	312
Goshen town	351	356	352
Grantham town	332	359	367
Langdon town	338	378	276
Lempster town	272	309	312
Newport town	5,458	5,131	5,304
Plainfield town	1,071	1,011	970
Springfield town	283	324	364
Sunapee town	1,164	1,108	1,071
Unity town	708	653	669
Washington town	162	168	278

*SULLIVAN — Claremont town incorporated as a city in 1948.

TABLE 3

POPULATION OF CITIES BY WARDS 1960

NUMERICAL AND PERCENTAGE CHANGES FROM PREVIOUS CENSUS (1950)

	1960	1950	CHANGE	
			Numerical	Percentage
Berlin	17,821	16,615	1,206	7.3
Ward 1	4,626	4,958	-332	-6.7
Ward 2	4,047	3,433	614	17.9
Ward 3	4,922	3,643	1,279	35.1
Ward 4	4,226	4,581	-355	-7.7
Claremont	13,563	12,811	752	5.9
Ward 1	3,437	3,961	-524	-13.2
Ward 2	5,497	4,612	885	19.2
Ward 3	4,629	4,238	391	9.2
Concord	28,991	27,988	1,003	3.6
Ward 1	2,891	2,717	174	6.4
Ward 2	1,305	874	431	49.3
Ward 3	1,436	1,265	171	13.5
Ward 4	4,078	4,182	-104	-2.5
Ward 5	2,476	2,725	-249	-9.1
Ward 6	5,823	6,229	-406	-6.5
Ward 7	6,461	5,969	492	8.2
Ward 8	2,406	1,829	577	31.5
Ward 9	2,115	2,198	-83	-3.8
Dover	19,131	15,874	3,257	20.5
Ward 1	4,728	3,838	890	23.2
Ward 2	3,370	3,511	-141	-4.0
Ward 3	3,613	2,632	981	37.3
Ward 4	5,687	4,696	991	21.1
Ward 5	1,733	1,197	536	44.8
Franklin	6,742	6,552	190	2.9
Ward 1	1,847	1,795	52	2.9
Ward 2	2,298	2,296	2	0.1
Ward 3	2,597	2,461	136	5.5
Keene	17,562	15,638	1,924	12.3
Ward 1	4,472	4,308	164	3.8
Ward 2	2,763	2,917	-154	-5.3
Ward 3	2,977	2,530	447	17.7
Ward 4	3,533	2,652	881	33.2
Ward 5	3,817	3,231	586	18.1
Laconia	15,288	14,745	543	3.7
Ward 1	2,468	2,295	173	7.5
Ward 2	3,288	3,295	-7	-0.2

TABLE 3—Continued

	1960	1950	CHANGE	
			Numerical	Percentage
Laconia—Continued				
Ward 3	891	867	24	2.8
Ward 4	2,317	2,230	87	3.9
Ward 5	2,887	2,788	99	3.6
Ward 6	3,437	3,270	167	5.1
Lebanon*	9,299	8,495	804	9.5
Ward 1	2,888	n.a.	n.a.	n.a.
Ward 2	3,333	n.a.	n.a.	n.a.
Ward 3	3,078	n.a.	n.a.	n.a.
Manchester	88,282	82,732	5,550	6.7
Ward 1	8,246	5,218	3,028	58.0
Ward 2	8,013	7,018	995	14.2
Ward 3	5,284	5,991	-707	-11.8
Ward 4	4,699	5,053	-354	-7.0
Ward 5	4,332	7,751	-3,419	-44.1
Ward 6	9,199	8,332	867	10.4
Ward 7	5,972	6,216	-244	-3.9
Ward 8	10,674	7,503	3,171	42.3
Ward 9	1,707	2,786	-1,079	-38.7
Ward 10	6,507	5,154	1,353	26.3
Ward 11	4,364	4,578	-214	-4.7
Ward 12	4,544	5,199	-655	-12.6
Ward 13	6,860	6,852	8	0.1
Ward 14	7,881	5,081	2,800	55.1
Nashua	39,096	34,669	4,427	12.8
Ward 1	7,067	5,497	1,570	28.6
Ward 2	3,824	3,371	453	13.4
Ward 3	2,925	3,067	-142	-4.6
Ward 4	2,365	2,645	-280	-10.6
Ward 5	2,728	3,103	-375	-12.1
Ward 6	3,008	3,421	-413	-12.1
Ward 7	4,537	4,179	358	8.6
Ward 8	9,612	6,597	3,015	45.7
Ward 9	3,030	2,789	241	8.6
Portsmouth†	25,833	18,830	7,003	37.2
Ward 1	3,875	7,324	n.a.	n.a.
Ward 2	4,698	4,293	n.a.	n.a.
Ward 3	7,565	3,755	n.a.	n.a.

n.a. Not applicable.

*Lebanon incorporated as a city 1957 N. H. General Court.

†Portsmouth wards redistricted by 1957 N. H. General Court.

TABLE 3—*Concluded*

POPULATION OF CITIES BY WARDS 1960

NUMERICAL AND PERCENTAGE CHANGES FROM PREVIOUS CENSUS (1950)

	1960	1950	CHANGE	
			Numerical	Percentage
Portsmouth—Continued				
Ward 4	3,509	2,036	n.a.	n.a.
Ward 5	3,349	1,422	n.a.	n.a.
Ward 6	2,837	n.a.	n.a.
Rochester	15,927	13,776	2,151	15.6
Ward 1	2,431	1,943	488	25.1
Ward 2	3,173	2,644	529	20.0
Ward 3	2,499	2,091	408	19.5
Ward 4	2,841	2,460	381	15.5
Ward 5	2,515	2,126	389	18.3
Ward 6	2,468	2,512	—44	—1.8
Somersworth	8,529	6,927	1,602	23.1
Ward 1	1,218	1,169	49	4.2
Ward 2	1,856	1,486	370	24.9
Ward 3	2,661	1,733	928	53.5
Ward 4	1,881	1,691	190	11.2
Ward 5	913	848	65	7.7
Population—Cities	306,064	275,652	30,412	11.0
State Total	606,921	533,242	73,679	13.8

Note. The State Planning and Development Commission in "Population and Areas of Cities, Towns and Counties in New Hampshire, 1950" shows the actual area of the state in square miles as follows:

New Hampshire	Area in square miles 9,304.3
(Land area, 9,024.2 square miles.)	
(Inland water area, 280.1 square miles.)	
COUNTY	
Belknap	466.6
Carroll	991.4
Cheshire	736.2
Coos	1,855.3
Grafton	1,746.8
Hillsborough	901.9
Merrimack	949.5
Rockingham	717.9
Strafford	389.8
Sullivan	548.9

PRESIDENTIAL
PRIMARY

—

March 12, 1968

PRESIDENTIAL PRIMARY VOTE

SUMMARY BY COUNTIES March 12, 1968	Total number of names on checklist	Total number of ballots cast	Total Republican ballots cast	Total Democratic ballots cast
Belknap	18257	8422	6143	2279
Carroll	11932	6095	5329	766
Cheshire	24925	10298	7430	2868
Coos	20727	10870	5173	5697
Grafton	27578	12956	9601	3355
Hillsborough	105369	49539	25434	24105
Merrimack	42095	20022	14355	5667
Rockingham	60947	31495	22994	8501
Strafford	35727	12215	7350	4865
Sullivan	15946	6880	4464	2416
Total	363503	168792	108273	60519

SUMMARY BY COUNTIES March 12, 1968 Republican	VOTE ON PREFERENCE FOR PRESIDENT OF U. S. A.								
	Coy	DuMont	Evans, Jr.	Hoover	Nixon	Romney	Stassen	Stone	Watunull
Belknap	7	1	6	11	4794	123	33	26	2
Carroll	1	2	6	14	4176	34	14	14	2
Cheshire	6	3	8	35	5383	113	33	13	12
Coos	2	6	14	9	3854	88	22	15	1
Grafton	3	1	13	27	7063	122	28	17	6
Hillsborough	15	6	17	27	19740	330	77	299	67
Merrimack	4	2	17	28	10325	239	42	41	25
Rockingham	36	15	49	69	16643	431	134	76	34
Strafford	1	2	11	20	5447	149	17	3	8
Sullivan	4	1	10	7	3241	114	29	23	4
Total	73	39	151	247	80666	1743	429	527	161

SUMMARY BY COUNTIES March 12, 1968 Republican	VOTE ON PREFERENCE FOR PRESIDENT OF U. S. A.					
	<i>Rockefeller</i>	<i>McCarthy</i>	<i>Fisher</i>	<i>Johnson</i>	<i>Reagan</i>	Scattering
Belknap	526	318	22	65	9	24
Carroll	459	156	4	53	8	39
Cheshire	952	409	15	109	11	49
Coos	330	238	17	166	17	28
Grafton	1134	521	50	129	42	72
Hillsborough	2328	1192	88	466	111	156
Merrimack	1672	899	101	223	75	82
Rockingham	2536	1078	39	347	63	135
Strafford	860	436	15	88	22	34
Sullivan	444	264	23	132	4	17
Total	11241	5511	374	1778	362	636

*Write-in italics.

SUMMARY BY COUNTIES March 12, 1968 Republican	VOTE ON PREFERENCE FOR VICE PRESIDENT OF U. S. A.							
	<i>Burton</i>	<i>Smith</i>	<i>Kirk</i>	<i>Volpe</i>	<i>Fisher</i>	<i>Romney</i>	<i>Reagan</i>	Scattering
Belknap	740	631	303	132	77	55	233	296
Carroll	452	366	226	137	42	15	159	209
Cheshire	781	694	154	542	36	116	229	393
Coos	593	470	195	42	9	26	177	109
Grafton	1247	994	650	163	110	105	375	479
Hillsborough	2182	1824	1832	2084	316	223	1460	1407
Merrimack	1351	1182	552	714	252	182	431	812
Rockingham	2321	1964	496	1213	107	155	602	916
Strafford	767	641	262	377	50	116	274	494
Sullivan	553	525	172	207	19	42	168	146
Total	10987	9291	4842	5611	998	1035	4108	5261

*Write-in italics.

SUMMARY BY COUNTIES March 12, 1968 Republican	DELEGATES AT LARGE					
	Belknap	Carroll	Cheshire	Coos	Grafton	Hillsborough
Adams	1836	1512	1900	1537	2346	7434
Barakis	57	25	55	40	57	269
Beckett	543	432	966	331	1353	2400
Bushby	1164	898	1579	1423	1913	5920
Cook, Jr.	49	40	80	69	96	258
Duncan	59	44	90	58	80	620
Dwinell	3375	2461	4133	2451	4965	14620
Eames	51	39	66	66	58	288
Gay	45	54	72	41	69	243
Gilman	109	129	103	54	211	315
Hanson, A.	139	113	163	404	183	400
Heinlein	51	50	41	25	70	387
Holmes	519	423	952	266	1292	2473
Johnson	183	88	229	134	424	525
Kalinski	2632	2207	3437	1692	3916	13102
Keeney	39	34	64	32	54	380
Labombarde	51	41	112	56	121	590
Lamprey	3651	3007	3052	1882	4172	12802
MacFarlane	545	413	1028	293	1310	2275
Morse	163	64	164	84	197	677
Pettigrew	27	19	28	28	30	138
Rice	65	49	54	54	104	243
Soden	156	64	154	66	176	402
Spaulding	77	57	68	77	81	278
Sterling	3628	2165	3897	2107	4427	14089
Trumble	56	25	82	49	49	226
Woodrow	541	323	991	291	1300	2329
Wright	69	39	87	52	71	544
Scattering	25	5	11	22



New Hampshire State Flower — PURPLE LILAC

SUMMARY BY COUNTIES March 12, 1968 Republican	DELEGATES AT LARGE— <i>Concluded</i>				
	Merrimack	Rockingham	Strafford	Sullivan	Totals
Adams	3821	6293	1984	1289	29952
Barakis	93	253	37	35	921
Beckett	1814	2826	955	461	12081
Bushby	2596	4987	1120	858	22458
Cook, Jr.	122	514	98	46	1372
Duncan	105	310	49	58	1473
Dwinell	6939	10920	3773	2313	55950
Eames	98	293	58	23	1040
Gay	130	1131	68	55	1908
Gilman	204	529	342	54	2050
Hanson, A.	321	432	197	100	2452
Heinlein	121	199	33	46	1023
Holmes	1804	2559	899	454	11641
Johnson	552	563	253	176	3127
Kalinski	6503	9237	3684	1778	48188
Keeney	89	242	63	31	1028
Labombarde	119	233	40	51	1414
Lamprey	7216	8748	4033	2072	50635
MacFarlane	1832	2497	908	479	11580
Morse	418	457	205	124	2553
Pettigrew	31	96	19	20	436
Rice	225	249	50	74	1167
Soden	618	369	180	117	2302
Spaulding	107	434	60	50	1289
Sterling	7542	9171	4187	2460	53673
Trumble	93	197	48	28	853
Woodrow	1917	2525	910	481	11608
Wright	122	212	34	50	1280
Scattering	21	14	17	2	117

SUMMARY BY COUNTIES March 12, 1968 Republican	ALTERNATE DELEGATES AT LARGE					
	Belknap	Carroll	Cheshire	Coos	Grafton	Hillsborough
Barron	544	408	931	330	1372	2297
Brenner	544	406	910	318	1315	2309
Bridges, Jr.	3591	2616	3921	2500	4698	14362
Chapman	81	48	94	86	92	328
Connary	63	48	51	74	74	527
Coutts	567	426	939	316	1384	2274
Dale	3560	2690	3766	2391	4682	14066
Eneguess	2998	2341	3751	1880	3984	13082
Farr, B.	71	52	75	47	102	507
Farr, M.	65	51	68	41	67	447
Hamel	167	85	189	104	177	729
Hancock	598	446	993	371	1373	2466
Koenig	2007	1432	2026	1651	2855	8456
Mongan, M.	74	66	88	82	100	551
Streeter, Jr.	3273	2659	4005	2098	4321	14593
Taft	191	111	290	123	255	774
Vachon	69	47	53	52	84	516
Williamson	139	59	176	86	187	379
Wochholz	142	66	162	74	158	356
Scattering	9	6	9	22

SUMMARY BY COUNTIES March 12, 1968 Republican	ALTERNATE DELEGATES AT LARGE— <i>Concluded</i>				
	Merrimack	Rockingham	Strafford	Sullivan	Totals
Barron	1758	2950	933	450	11973
Brenner	1704	2585	880	454	11425
Bridges, Jr.	7762	10791	4107	2383	56731
Chapman	155	302	68	44	1298
Connary	146	274	51	66	1374
Coutts	1755	2828	961	465	11915
Dale	7504	11125	4230	2345	56359
Eneguess	6395	8808	3354	1926	48519
Farr, B.	178	228	62	64	1386
Farr, M.	131	217	45	67	1199
Hamel	414	552	206	109	2732
Hancock	1883	2704	960	487	12281
Koenig	4546	7218	2258	1320	33769
Mongan, M.	178	510	117	50	1816
Streeter, Jr.	6800	9606	4077	2327	53759
Taft	510	582	259	240	3335
Vachon	144	269	60	64	1358
Williamson	380	438	188	193	2225
Wochholz	324	462	294	108	2146
Scattering	15	1	16	2	80

BELKNAP COUNTY March 12, 1968	Total number of names on checklist	Total number of ballots cast	Total Republican ballots cast	Total Democratic ballots cast
Alton	1199	664	545	119
Barnstead	602	344	221	123
Belmont	1132	673	437	236
Center Harbor	336	168	131	37
Gilford	1564	886	727	159
Gilmannton	618	329	261	68
Laconia—				
Ward 1	1204	542	467	75
Ward 2	2035	629	282	347
Ward 3	569	246	182	64
Ward 4	1306	563	427	136
Ward 5	1350	542	350	192
Ward 6	2040	725	540	185
Meredith	1671	817	631	186
New Hampton	536	318	232	86
Sanbornton	597	279	225	54
Tilton	1498	697	485	212
Totals	18257	8422	6143	2279

BELKNAP COUNTY March 12, 1968 Republican	VOTE ON PREFERENCE FOR PRESIDENT OF U. S. A.							
	Coy	DuMont	Evans, Jr.	Hoover	Nixon	Romney	Stassen	Stone
Alton	1	1	..	2	444	6	3	..
Barnstead	2	168	1	1	1
Belmont	2	358	10	3	1
Center Harbor	1	..	103	1	4	2
Gilford	1	..	1	1	515	23	2	7
Gilmanton	198	3	..	3
Laconia—								
Ward 1	1	358	13	2	1
Ward 2	1	238	3	5	1
Ward 3	141	3
Ward 4	1	1	318	10	5	1
Ward 5	289	12	2	..
Ward 6	1	..	452	7	..	3
Meredith	1	2	509	10	4	..
New Hampton	171	4	..	4
Sanbornton	2	1	162	11	1	..
Tilton	2	370	6	1	2
Totals	7	1	6	11	4794	123	33	26

BELKNAP COUNTY March 12, 1968 Republican	VOTE ON PREFERENCE FOR PRESIDENT OF U. S. A.						
	<i>Watumull</i>	<i>Rockefeller</i>	<i>McCarthy</i>	<i>Fisher</i>	<i>Johnson, L. B.</i>	<i>Reagan</i>	<i>Scattering</i>
Alton	1	36	14	..	9	..	3
Barnstead	27	4	2	..	1	3
Belmont	28	7	8	1
Center Harbor	8	6	1	3	..	1
Gilford	95	52	..	16	2	3
Gilmanton	1	27	12	..	1	1	2
Laconia—							
Ward 1	52	22	1	9	3	5
Ward 2	16	6	1	3	..	1
Ward 3	19	14	..	3	..	1
Ward 4	53	30	3	3	..	2
Ward 5	23	19	1	3
Ward 6	34	22	1	1	1	..
Meredith	33	36
New Hampton	25	18	1
Sanbornton	18	19	2	4	1	1
Tilton	32	37	1	4	..	1
Totals	2	526	318	22	65	9	24

*Write-in italics.

BELKNAP COUNTY March 12, 1968 Republican	VOTE ON PREFERENCE FOR VICE PRESIDENT OF U. S. A.							
	Burton	Smith	Kirk	<i>Volpe</i>	<i>Fisher</i>	<i>Romney</i>	<i>Reagan</i>	Scattering
Alton	73	49	44	15	8	1	9	13
Barnstead
Belmont	79	76	18	9	16	2	9	20
Center Harbor	25	10	11	5	3	1	4	10
Gilford	89	89	41	10	6	11	39	59
Gilmanton	38	24	7	12	7	4	16	18
Laconia—								
Ward 1	35	46	15	15	3	9	24	20
Ward 2	36	40	16	5	1	7	13	19
Ward 3	22	8	3	9	1	3	8	9
Ward 4	5	32	10	5	..	4	10	13
Ward 5	51	50	6	6	5	2	22	10
Ward 6	89	64	36	15	6	7	22	33
Meredith	78	42	91	..	13	..	23	..
New Hampton	30	24	5	5	10	10
Sanbornton	32	31	..	4	..	1	9	2
Tilton	58	46	..	17	8	3	15	60
Totals	740	631	303	132	77	55	233	296

*Write-in italics.

<p style="text-align: center;">CARROLL COUNTY</p> <p style="text-align: center;">March 12, 1968</p>	<p style="text-align: center;">Total number of names on checklist</p>	<p style="text-align: center;">Total number of ballots cast</p>	<p style="text-align: center;">Total Republican ballots cast</p>	<p style="text-align: center;">Total Democratic ballots cast</p>
Albany	136	89	60	29
Bartlett	670	332	289	43
Brookfield	173	115	109	6
Chatham	97	30	27	3
Conway	2857	1443	1277	166
Eaton	148	110	96	14
Effingham	240	168	138	30
Freedom	284	150	113	37
Hart's Location	11	9	7	2
Hale's Location
Jackson	272	137	111	26
Madison	317	151	135	16
Moultonborough	931	568	497	71
Ossipee	1016	352	304	48
Sandwich	507	312	291	21
Tamworth	751	459	379	80
Tuftonboro	565	295	279	16
Wakefield	900	478	426	52
Wolfboro	2057	897	791	106
Totals	11932	6095	5329	766

CARROLL COUNTY March 12, 1968 Republican	VOTE ON PREFERENCE FOR PRESIDENT OF U. S. A.							
	Coy	DuMont	Evans, Jr.	Hoover	Nixon	Romney	Stassen	Stone
Albany	54	2
Bartlett	1	216	7	..	3
Brookfield	1	84
Chatham	24
Conway	2	4	1012	3	3	1
Eaton	2	52
Effingham	1	..	107	2
Freedom	1	89
Hart's Location	7
Hale's Location
Jackson	91	1
Madison	91	..	1	..
Moultonborough	390	4	..	5
Ossipee	1	260	2	2	..
Sandwich	1	215	3
Tamworth	1	..	3	283	4	..	2
Tuftonboro	245	2	1	..
Wakefield	2	2	311	2	5	1
Wolfeboro	1	..	645	2	2	2
Totals	1	2	6	14	4176	34	14	14

CARROLL COUNTY March 12, 1968 Republican	VOTE ON PREFERENCE FOR PRESIDENT OF U. S. A.						Scattering
	<i>Watumull</i>	<i>Rockefeller</i>	<i>McCarthy</i>	<i>Fisher</i>	<i>Johnson, L. B.</i>	<i>Reagan</i>	
Albany	1	2
Bartlett	27	9	..	2	2	4
Brookfield	17	1	..	2
Chatham	1
Conway	116	46	..	20	..	19
Eaton	6	3	1	2
Effingham	9	2	..	3	1	1
Freedom	1	14
Hart's Location
Hale's Location
Jackson	14	3
Madison	14	5	..	3
Moultonborough	1	42	12	..	12
Ossipee	12	5	1	5
Sandwich	33	13	2	2
Tamworth	40	13	..	2	1	4
Tuftonboro	16	7	..	2
Wakefield	32	2	4
Wolfeboro	65	37	2	3
Totals	2	459	156	4	53	8	39

*Write-in italics.

CARROLL COUNTY March 12, 1968 Republican	VOTE ON PREFERENCE FOR VICE PRESIDENT OF U. S. A.							Scattering
	Burton	Smith	Kirk	Volpe	Fisher	Romney	Reagan	
Albany	7	9	7	..	5	..	2	2
Bartlett	37	42	14	5	1	1	11	18
Brookfield	16	10	..	6	..	1	2	9
Chatham	2	2	1	1
Conway	27	21	23	5	59	53
Eaton	10	10	5	1	1	1	1	8
Effingham	15	11	2	9	4	3
Freedom	13	12	..	6
Hart's Location	2	2	..
Hale's Location	8	3	3	2
Jackson	10	14	7	1	1	1	4	3
Madison	14	37	14	12
Moultonborough	66	10	28	34	1	..	5	7
Ossipee	22	20	13	8	3	..	9	8
Sandwich	37	36	36	2	1	1	7	9
Tamworth	35	18	43	10	3	..	9	14
Tuftonboro	29	39	15	10	7	11
Wakefield	40	88	25	24	1	4	20	49
Wolfeboro	97
Totals	452	366	226	137	42	15	159	209

*Write-in italics.

CHESHIRE COUNTY March 12, 1968	Total number of names on checklist	Total number of ballots cast	Total Republican ballots cast	Total Democratic ballots cast
Alstead	545	271	225	46
Chesterfield	836	431	327	104
Dublin	493	328	259	69
Fitzwilliam	688	344	292	52
Gilsum	243	96	65	31
Harrisville	326	154	99	55
Hinsdale	1316	469	315	154
Jaffrey	2082	819	538	281
Keene—				
Ward 1	2473	807	547	260
Ward 2	1480	459	299	160
Ward 3	1320	547	413	134
Ward 4	2422	1156	932	224
Ward 5	1777	655	441	214
Marlborough	892	396	274	122
Marlow	231	73	54	19
Nelson	201	102	82	20
Richmond	165	60	43	17
Rindge	752	459	326	133
Roxbury	91	27	21	6
Stoddard	132	62	53	9
Sullivan	172	72	57	15
Surry	234	102	74	28
Swanzey	1814	685	519	166
Troy	739	337	167	170
Walpole	1785	643	499	144
Westmoreland	463	233	194	39
Winchester	1253	511	315	196
Totals	24925	10298	7430	2868

CHESHIRE COUNTY March 12, 1968 Republican	VOTE ON PREFERENCE FOR PRESIDENT OF U. S. A.							
	Coy	DuMont	Evans, Jr.	Hoover	Nixon	Romney	Stassen	Stone
Alstead	1	185	6
Chesterfield	1	..	2	226	6	4	..
Dublin	1	..	2	179	1	2	1
Fitzwilliam	215	5	..	1
Gilsum	48
Harrisville	55	3	3	..
Hinsdale	3	2	1	9	218	11	3	1
Jaffrey	1	395	6	4	2
Keene—								
Ward 1	4	394	9
Ward 2	1	1	228	2	1	..
Ward 3	2	298	4
Ward 4	5	682	13	2	..
Ward 5	2	1	300	11	2	1
Marlborough	1	1	204	5	2	..
Marlow	39	1
Nelson	51	2
Richmond	35
Rindge	1	..	1	2	233	6	4	..
Roxbury	1	..	18
Stoddard	47
Sullivan	34	3
Surry	52
Swanzey	1	..	1	1	376	6	2	..
Troy	127	5
Walpole	353	1	3	2
Westmoreland	2	145	3	..	2
Winchester	1	1	246	4	1	1
Totals	6	3	8	35	5383	113	33	13

CHESHIRE COUNTY March 12, 1968 Republican	VOTE ON PREFERENCE FOR PRESIDENT OF U. S. A.						Scattering
	<i>Watumull</i>	<i>Rocketteller</i>	<i>McCarthy</i>	<i>Fisher</i>	<i>Johnson, L. B.</i>	<i>Reagan</i>	
Alstead	1	14	8	2	5	..	4
Chesterfield	56	11	3	4
Dublin	50	13	..	2
Fitzwilliam	17	9	..	1	1	3
Gilsum	10	2	..	1
Harrisville	18	7
Hinsdale	51	7
Jaffrey	47	40	..	13	..	3
Keene—							
Ward 1	2	81	30	..	9	2	8
Ward 2	41	13	1	8	..	3
Ward 3	51	41	..	11	..	5
Ward 4	3	131	63	2	15	1	7
Ward 5	1	61	48	3	4	1	2
Marlborough	27	2	2	..
Marlow	11	1	..	1	..	1
Nelson	15	10	..	2	..	1
Richmond	4	2	..	1
Rindge	34	13
Roxbury	2
Stoddard	5	1
Sullivan	1	8	6	..	4	..	1
Surry	16	5
Swanzy	61	40	1	5	3	4
Troy	25	7	..	1	..	1
Walpole	3	66	19	..	15
Westmoreland	20	7	2	3
Winchester	1	30	6	1	5	1	3
Totals	12	952	409	15	109	11	49

*Write-in italics.

CHESHIRE COUNTY March 12, 1968 Republican	VOTE ON PREFERENCE FOR VICE PRESIDENT OF U. S. A.							Scattering
	Burton	Smith	Kirk	Volpe	Fisher	Romney	Reagan	
Alstead	31	28	5	9	4	2	6	12
Chesterfield	55	27	..	16	2	3	3	17
Dublin	25	29	2	16	2	3	10	2
Fitzwilliam	43	22	5	13	..	4	17	14
Gilsum
Harrisville	9	11	2	8	1	7
Hinsdale	55	49	5	11
Jaffrey	56	43	23	45	1	16	24	29
Keene—								
Ward 1	43	61	5	52	1	7	14	44
Ward 2	30	36	7	28	2	7	3	20
Ward 3	35	30	12	38	4	2	15	46
Ward 4	70	95	41	70	10	24	29	72
Ward 5	47	33	6	35	3	14	20	36
Marlborough	33	15	..	28	2	..
Marlow	6	5	..	6	2	2	..	3
Nelson	9	4	2	5	7	10
Richmond	4	5	..	2	..	1	8	3
Rindge	45	30	..	29	10	..
Roxbury	6	4	1
Stoddard	7	10	4	2	..	1	2	..
Sullivan	6	5	2	4	..	2	2	9
Surry	7	6	..	12	..	2	3	3
Swanzy	29	27	9	31	2	9	11	28
Troy	22	20	6	13	..	1	7	8
Walpole	50	43	..	28	..	10	23	6
Westmoreland	15	15	17	7	1	1	5	7
Winchester	43	41	1	34	1	5	8	16
Totals	781	694	154	542	36	116	229	393

*Write-in italics.

COOS COUNTY March 12, 1968	Total number of names on checklist	Total number of ballots cast	Total Republican ballots cast	Total Democratic ballots cast
Atk'n & Gil. Ac. Gt.
Bean's Grant
Bean's Purchase
Berlin—				
Ward 1	2918	1333	348	985
Ward 2	2210	1376	450	926
Ward 3	2940	1676	907	769
Ward 4	2330	1213	125	1088
Cambridge
Carroll	231	121	64	57
Chandler's Purchase
Clarksville	92	56	41	15
Colebrook	1078	638	484	154
Columbia	177	66	41	25
Crawford's Purchase
Cutt's Grant
Dalton	259	140	87	53
Dix's Grant
Dixville	7	7	5	2
Dummer	104	40	36	4
Errol	121	43	38	5
Erving's Gt. or Loc.
Gorham	1874	909	441	468
Green's Grant
Hadley's Purchase
Jefferson	362	144	119	25
Kilkenny
Lancaster	1688	829	635	194
Low & Burbank's Gt.
Martin's Location
Milan	381	189	117	72
Millsfield	4	2	2	..
Northumberland	1400	723	287	436
Odell
Pinkham's Grant	3	3	3	..
Pittsburg	419	257	191	66
Randolph	140	86	69	17
Sargent's Purchase
Second College Grant.
Shelburne	114	63	47	16
Stark	182	99	67	32
Stewartstown	382	201	148	53
Stratford	403	169	81	88
Success
Thompson & Mes's Pr.
Wentworth's Location. .	24	8	7	1
Whitefield	884	479	333	146
Totals	20727	10870	5173	5697

COOS COUNTY March 12, 1968 Republican	VOTE ON PREFERENCE FOR PRESIDENT OF U. S. A.							
	Coy	DuMont	Evans, Jr.	Hoover	Nixon	Romney	Stassen	Stone
Atk'n & Gil. Ac. Gt.
Bean's Grant
Bean's Purchase
Berlin—								
Ward 1	1	207	5	..	4
Ward 2	1	2	..	3	279	5	3	..
Ward 3	2	2	4	601	8	5	4
Ward 4	1	81
Cambridge
Carroll	57
Chandler's Purchase
Clarksville	36
Colebrook	1	..	5	1	388	6	6	1
Columbia	35	1
Crawford's Purchase
Cutt's Grant
Dalton	67	5
Dix's Grant
Dixville	5
Dummer	30	1	..	2
Errol	31
Erving's Gt. or Loc.
Gorham	353	6
Green's Grant
Hadley's Purchase
Jefferson	93	2
Kilkenny
Lancaster	4	1	534	3	4	..
Low & Burbank's Gt.
Martin's Location
Milan	100	2
Millsfield	2
Northumberland	233	3
Odell
Pinkham's Grant	1	2
Pittsburg	158	1
Randolph	51	1
Sargent's Purchase
Second College Grant.
Shelburne	34
Stark	1	..	51	..	3	1
Stewartstown	1	..	118	3	1	..
Stratford	71	2
Success
Thompson & Mes's Pr.
Wentworth's Location.	7
Whitefield	1	..	265	1
Totals	2	6	14	9	3854	88	22	15

COOS COUNTY March 12, 1968 Republican	VOTE ON PREFERENCE FOR PRESIDENT OF U. S. A.						
	Watunull	<i>Rockett</i>	<i>McCarthy</i>	<i>Fisher</i>	<i>Johnson, L. B.</i>	<i>Reagan</i>	Scattering
Atk'n & Gil. Ac. Gt.
Bean's Grant
Bean's Purchase
Berlin—							
Ward 1	25	36	2	39	..	4
Ward 2	40	27	..	36	..	1
Ward 3	1	64	74	..	43
Ward 4	10	9	9	11
Cambridge
Carroll	4	1
Chandler's Purchase	1
Clarksville	1
Colebrook	22	18	4	3	..	3
Columbia
Crawford's Purchase
Cutt's Grant
Dalton	3	1	..	2	..	1
Dix's Grant
Dixville
Dummer	2	1
Errol	1	3	4
Erving's Gt. or Loc.
Gorham	38	4	..	10
Green's Grant
Hadley's Purchase
Jefferson	5	10	5
Kilkenny
Lancaster	32	43	7	..
Low & Burbank's Gt.
Martin's Location
Milan	8	1
Millsfield
Northumberland	11	4	1	9	1	1
Odell
Pinkham's Grant
Pittsburg	7	1	1	2
Randolph	13
Sargent's Purchase
Second College Grant.
Shelburne	3	1	..	2
Stark	2	3	2
Stewartstown	2	7	1	..	1	1
Stratford	1	1	..	1	..	2
Success
Thompson & Mes's Pr.
Wentworth's Location.
Whitefield	36	9	1	2
Totals	1	330	238	17	166	17	28

*Write-in italics.

COOS COUNTY March 12, 1968 Republican	VOTE ON PREFERENCE FOR VICE PRESIDENT OF U. S. A.							Scattering
	Burton	Smith	Kirk	Volpe	Fisher	Romney	Reagan	
Atk'n & Gil. Ac. Gt.
Bean's Grant
Bean's Purchase
Berlin—								
Ward 1	24	31	3	10	1	4	7	12
Ward 2	41	27	3	..	13	18
Ward 3	89	67	13	39	..
Ward 4	15	14	2	1	2	4
Cambridge
Carroll	11	3	6	1	4	12
Chandler's Purchase
Clarksville	5	2	3
Colebrook	75	60	32	2	3	6	14	9
Columbia	7	6
Crawford's Purchase
Cutt's Grant
Dalton	7	11	2	4
Dix's Grant
Dixville	1	2
Dummer	2	4	4	1	4	..
Errol	5	3	1	2	2	2
Erving's Gt. or Loc.
Gorham	70	30	9	6	2
Green's Grant
Hadley's Purchase
Jefferson	17	13	5	2	3
Kilkenny
Lancaster	62	69	36	7	30	7
Low & Burbank's Gt.
Martin's Location
Milan	19	14	8	1	..	3	5	5
Millsfield	2
Northumberland	35	21	37	4	..	1	6	11
Odell
Pinkham's Grant	2
Pittsburg	23	16	2	2	1	..	6	1
Randolph	5	4	1	9	3
Sargent's Purchase
Second College Grant.
Shelburne	2	4	1	4	2
Stark	8	8
Stewartstown	15	15	6	2	8	..
Stratford	13	6	4	1	9	2
Success
Thompson & Mes's Pr.
Wentworth's Location. . .	3
Whitefield	38	39	21	4	..	5	16	12
Totals	593	470	195	42	9	26	177	109

*Write-in italics.

GRAFTON COUNTY March 12, 1968	Total number of names on checklist	Total number of ballots cast	Total Republican ballots cast	Total Democratic ballots cast
Alexandria	261	175	132	43
Ashland	829	471	316	155
Bath	360	133	120	13
Benton	56	27	23	4
Bethlehem	741	364	277	87
Bridgewater	208	128	107	21
Bristol	945	543	456	87
Campton	675	261	220	41
Canaan	1028	561	385	176
Dorchester	95	49	44	5
Easton	62	41	30	11
Ellsworth	9	9	9	..
Enfield	1215	564	343	221
Franconia	345	187	140	47
Grafton	252	131	90	41
Groton	77	39	24	15
Hanover	2928	1683	1078	605
Haverhill	1739	496	455	41
Hebron	127	74	68	6
Holderness	632	372	301	71
Landaff	140	42	37	5
Lebanon—				
Ward 1	1524	582	392	190
Ward 2	1614	455	250	205
Ward 3	1770	593	454	139
Lincoln	731	401	164	237
Lisbon	776	312	245	67
Littleton	2905	1472	1188	284
Livermore
Lyman	95	67	34	33
Lyme	637	251	191	60
Monroe	244	163	130	33
Orange	68	43	22	21
Orford	431	147	130	17
Piermont	303	111	96	15
Plymouth	1623	868	747	121
Rumney	472	267	218	49
Sugar Hill	232	138	122	16
Thornton	293	141	107	34
Warren	321	166	149	17
Waterville Valley	31	23	13	10
Wentworth	245	137	110	27
Woodstock	539	269	184	85
Totals	27578	12956	9601	3355

GRAFTON COUNTY March 12, 1968 Republican	VOTE ON PREFERENCE FOR PRESIDENT OF U. S. A.							
	Coy	DuMont	Evans, Jr.	Hoover	Nixon	Romney	Stassen	Stone
Alexandria	1	115	3
Ashland	1	1	261	8	..	4
Bath	1	106	2
Benton	18
Bethlehem	1	..	1	1	219	1
Bridgewater	76	4	2	..
Bristol	1	377	9	..	2
Campton	1	..	178	3	1	2
Canaan	1	2	274	10	4	..
Dorchester	39
Easton	26
Ellsworth	9
Enfield	3	1	237	4	3	..
Franconia	99	3
Grafton	78
Groton	15
Hanover	1	1	388	12	1	..
Haverhill	375	5	1	..
Hebron	1	50	..	2	..
Holderness	1	223	2	..	1
Landaff	31
Lebanon—								
Ward 1	1	1	252	3
Ward 2	1	1	166	8	1	..
Ward 3	1	..	2	311	9
Lincoln	1	129	2
Lisbon	225	1	1	..
Littleton	2	962	3	9	..
Livermore
Lyman	1	25	1
Lyme	106	5
Monroe	1	2	103	2
Orange	16
Orford	2	..	98	3
Piermont	82
Plymouth	1	3	617	9	1	4
Rumney	1	2	182	2	..	1
Sugar Hill	1	84	3	1	..
Thornton	95	3
Warren	135	1
Waterville Valley	8
Wentworth	99
Woodstock	174	1	1	3
Totals	3	1	13	27	7063	122	28	17

GRAFTON COUNTY March 12, 1968 Republican	VOTE ON PREFERENCE FOR PRESIDENT OF U. S. A.						
	Watumull	Rockefeller	McCarthy	Fisher	Johnson, L. B.	Reagan	Scattering
Alexandria	2
Ashland	5	3	12	8	2	1
Bath	6	4
Benton	1	1	2
Bethlehem	20	3	1	7	2	1
Bridgewater	1	5	2	4	2
Bristol	20
Campton	24	4	..	1	2	..
Canaan	32	10	4	3	1	3
Dorchester	5
Easton	2	2
Ellsworth
Enfield	52	13	6	8
Franconia	22	8	..	1	1	4
Grafton	1	1	1	1
Groton	5	1	..	1	..	1
Hanover	406	229	2	10	5	7
Haverhill	41	13	..	2	12	4
Hebron	8	4	..	1
Holderness	36	11	1	7	1	5
Landaff	3	2
Lebanon—							
Ward 1	74	31	..	15	2	2
Ward 2	28	25	1	7	2	3
Ward 3	75	35	..	6	..	6
Lincoln	1	15	3	..	3	..	1
Lisbon	5	4	1	2	..	1
Littleton	68	46	1	25	3	8
Livermore
Lyman	3	1
Lyme	53	26	..	4
Monroe	12	1
Orange	3	1
Orford	14	8	..	1	..	2
Piermont	11
Plymouth	2	50	21	8	8	4	6
Rumney	10	3	2	2	..	3
Sugar Hill	15	7	..	2	..	2
Thornton	3	..	1	..	1	1
Warren	1
Waterville Valley	4	1
Wentworth	4	1	2	2
Woodstock	11	1	4	3	..	2
Totals	6	1134	521	50	129	42	72

*Write-in italics.

GRAFTON COUNTY March 12, 1968 Republican	VOTE ON PREFERENCE FOR VICE PRESIDENT OF U. S. A.							Scattering
	Burton	Smith	Kirk	Volpe	Fisher	Romney	Reagan	
Alexandria	16	10	..	2	..	1	1	..
Ashland	154	38	37	..	14	..	15	..
Bath	13	21	3	10	..	4	7	3
Benton	3	3	2	..	3
Bethlehem	32	34	27	4	3	..	8	14
Bridgewater	12	13	4	1	6	..	1	4
Bristol	61	43	8	..	14	..	13	33
Campton	31	14	34	3	7	..	12	7
Canaan	67	58	23
Dorchester	5	4	8	1
Easton	3	4	..	2	4	3
Ellsworth	5	1
Enfield	52	44	8	7	7	3	7	16
Franconia	15	17	11	3	..	4	3	10
Grafton	7	10	4	3	1	..	2	5
Groton	3	1	..	4	1
Hanover	81	72	15	22	2	41	45	105
Haverhill	57	59	41	4	..	1	29	19
Hebron	8	4	2	1	3	..	1	2
Holderness	34	25	28	3	4	2	12	18
Landaff	2	4	8	3	1
Lebanon—								
Ward 1	41	39	8	17	..	1	22	41
Ward 2	27	31	11	7	3	..	8	25
Ward 3	46	46	14	15	..	10	14	33
Lincoln	11	26	23	..	4	3	7	6
Lisbon	41	10	28	4	25	5
Littleton	147	127	61	17	1	15	46	48
Livermore
Lyman	3	2	..	1	1	..
Lyme	22	12	7	3	6	8
Monroe	16	19	5	3	..	2	2	1
Orange	1	5
Orford	12	13	42	2	..	1	6	5
Piermont	11	12	8	2	..	2	3	3
Plymouth	94	82	101	16	21	11	34	26
Rumney	28	26	36	1	7	1	5	9
Sugar Hill	5	15	7	1	..	1	11	6
Thornton	17	9	7	..	2	..	8	9
Warren	18	9
Waterville Valley	2	2	..	1	..	1
Wentworth	14	4	16	..	2	..	3	3
Woodstock	30	26	13	4	6	..	11	9
Totals	1247	994	650	163	110	105	375	479

*Write-in italics.

HILLSBOROUGH COUNTY March 12, 1968	Total number of names on checklist	Total number of ballots cast	Total Republican ballots cast	Total Democratic ballots cast
Amherst	1704	1184	1025	159
Antrim	764	415	335	80
Bedford	2723	1559	1161	398
Bennington	336	196	148	48
Brookline	530	309	205	104
Deering	289	168	126	42
Francestown	342	192	167	25
Goffstown	4714	2381	1377	1004
Greenfield	431	276	193	83
Greenville	756	525	159	366
Hancock	592	307	258	49
Hillsborough	1459	709	575	134
Hollis	1299	728	632	96
Hudson	3882	2117	959	1158
Litchfield	536	300	181	119
Lyndeborough	330	169	143	26
Manchester—				
Ward 1	5257	2767	1872	895
Ward 2	4648	2218	1254	964
Ward 3	3006	1309	541	768
Ward 4	2550	1134	470	664
Ward 5	1481	591	88	503
Ward 6	5392	2218	827	1391
Ward 7	2783	1135	188	947
Ward 8	5493	2645	963	1682
Ward 9	845	386	105	281
Ward 10	3946	1832	810	1022
Ward 11	1740	701	128	573
Ward 12	2092	964	188	776
Ward 13	3534	1598	356	1242
Ward 14	4154	1832	509	1323
Mason	252	140	111	29
Merrimack	2844	1155	742	413
Milford	3653	1609	1153	456
Mont Vernon	383	228	185	43
Nashua—				
Ward 1	3090	1295	819	476
Ward 2	2250	1109	843	266
Ward 3	2724	1042	556	486
Ward 4	1790	629	150	479
Ward 5	1940	617	159	458
Ward 6	2469	888	135	753
Ward 7	1998	701	210	491
Ward 8	3253	1276	632	644
Ward 9	3065	1168	456	712
New Boston	627	367	280	87
New Ipswich	778	427	280	147
Pelham	2007	1170	621	549
Peterborough	2079	1356	1088	268
Sharon	80	39	36	3
Temple	284	163	151	12
Weare	944	541	432	109
Wilton	1219	738	441	297
Windsor	32	16	11	5
Totals	105369	49539	25434	24105

HILLSBOROUGH COUNTY March 12, 1968 Republican	VOTE ON PREFERENCE FOR PRESIDENT OF U. S. A.							
	Coy	DuMont	Evans, Jr.	Hoover	Nixon	Romney	Stassen	Stone
Amherst	642	11	2	9
Antrim	279	3	1	..
Bedford	..	2	3	1	962	7	10	16
Bennington	126
Brookline	151	5	..	3
Deering	96
Francestown	110	1
Goffstown	2	1136	14	3	19
Greenfield	1	151	1	1	..
Greenville	123	5	1	..
Hancock	197	4	..	1
Hillsborough	1	492	5	..	4
Hollis	453	9	1	..
Hudson	..	1	2	4	714	24	3	15
Litchfield	136	6	2	3
Lyndeborough	122	3	..	2
Manchester—								
Ward 1	1401	10	5	31
Ward 2	1	1033	5	3	8
Ward 3	474	..	2	2
Ward 4	1	384	1	3	2
Ward 5	1	61	7	1	..
Ward 6	1	..	677	2	3	11
Ward 7	140
Ward 8	2	..	2	4	782	9	6	5
Ward 9	1	67	1	2	2
Ward 10	1	801	1	2	12
Ward 11	1	101	2	3	1
Ward 12	1	1	154	4	1	..
Ward 13	2	1	297	5
Ward 14	2	1	421	10	3	4
Mason	1	..	74	2	..	2
Merrimack	647	17	2	16
Milford	1	954	8	..	31
Mont Vernon	151	7	2	5
Nashua—								
Ward 1	1	..	572	12	..	15
Ward 2	1	1	584	37	3	4
Ward 3	1	..	1	1	389	13	2	6
Ward 4	115	2	1	1
Ward 5	2	..	119	1
Ward 6	1	..	68	2	..	5
Ward 7	1	150	6
Ward 8	453	11	1	18
Ward 9	1	..	334	10	1	17
New Boston	220	3	1	3
New Ipswich	2	190	6	2	4
Pelham	..	2	..	4	416	23	2	7
Peterborough	1	..	1	..	780	12	2	..
Sharon	23
Temple	125	6
Weare	332	8
Wilton	1	1	350	3	..	1
Windsor	11
Totals	15	6	17	27	19740	330	77	299

HILLSBOROUGH COUNTY March 12, 1968 Republican	VOTE ON PREFERENCE FOR PRESIDENT OF U. S. A.						
	Watumull	Rockefeller	McCarthy	Fisher	Johnson, L. B.	Reagan	Scattering
Amherst	1	141	87	5	10	5	4
Antrim	1	21	5	6	3	1	..
Bedford	7	77	32	6	29	4	5
Bennington	6	3	..	4
Brookline	29	5	..	3	2	3
Deering	9	9
Francestown	24	13	1	8
Goffstown	4	55	40	16	30	2	1
Greenfield	23	5	2	2	1	3
Greenville	13	6
Hancock	26	18	1	2	1	1
Hillsborough	2	35	6	5	5	2	4
Hollis	105	45	2	3	3	4
Hudson	1	105	56	2	36	7	12
Litchfield	14	6	1	2
Lyndeborough	8	2	2
Manchester—							
Ward 1	5	234	137	3	25	6	9
Ward 2	5	69	71	..	51
Ward 3	5	14	18	2	11	1	4
Ward 4	7	35	13	2	11	2	2
Ward 5	6	3	4	4
Ward 6	3	34	42	3	30	4	12
Ward 7	13
Ward 8	2	40	16	35	..
Ward 9	12	2	1	1
Ward 10	14	29	5
Ward 11	3	2
Ward 12	3	6	13	8	33
Ward 13	1	10	9	1	18	1	4
Ward 14	23	9	..	20
Mason	15	12	2
Merrimack	3	78	22	..	19	5	5
Milford	82	43	1	7	1	5
Mont Vernon	10	3	1	1
Nashua—							
Ward 1	121	60	..	15
Ward 2	112	73	..	7	4	..
Ward 3	105	40	..	12	7	2
Ward 4	14	7	..	5
Ward 5	17	12	..	2
Ward 6	19	6	4	6	..	2
Ward 7	34	11
Ward 8	80	46	2	12	2	5
Ward 9	59	25	..	4	2	2
New Boston	4	24	2	3	5	1	4
New Ipswich	33	23	..	5	..	2
Pelham	109	13	4	7	2	8
Peterborough	133	100	3	12	1	1
Sharon	6	7
Temple	8	5	..	2	..	2
Weare	1	17	14	4	2
Wilton	1	39	21	..	7	1	2
Windsor
Totals	67	2328	1192	88	466	111	156

*Write-in italics.

HILLSBOROUGH COUNTY March 12, 1968 Republican	VOTE ON PREFERENCE FOR VICE PRESIDENT OF U. S. A.							
	Burton	Smith	Kirk	Volpe	Fisher	Romney	Reagan	Scattering
Amherst	77	69	32	61	7	12	47	46
Antrim	37	24	25	26	7	1	9	12
Bedford	111	82	184	..	18	13	..	87
Bennington	16	14	5	10	2	9
Brookline	19	18	5	14	6	4	..	11
Deering	9	9	..	6	4	..	6	..
Francestown	14	8	8	8	1	3	7	9
Goffstown	126	107	124	50	68	15
Greenfield	25	14	2	5	6	4
Greenville	14	10	4	7	1	1	11	6
Hancock	24	16	4	22	3	..	7	14
Hillsborough	53	44	49	34	6	..	16	46
Hollis	54	50	..	69	5	7	17	39
Hudson	96	89	18	91	12	18	50	95
Litchfield	23	15	3	8	1	5	7	10
Lyndeborough	10	11	5	16	..	1	5	6
Manchester—								
Ward 1	86	70	186	294	30	..	141	137
Ward 2	76	59	202	169	25	..	91	10
Ward 3	45	31	75	26	11	..	31	112
Ward 4	40	34	75	20	17	3	17	23
Ward 5	4	12	10	5	2	..	5	6
Ward 6	64	55	117	100	39	7	55	23
Ward 7	18	23	14
Ward 8	54	134	110	107	22	..	26	39
Ward 9	8	11	4	3	1	..	4	6
Ward 10	60	49	156	29	22	9	40	35
Ward 11	18	10	15	8	3
Ward 12	20	29	6	5
Ward 13	34	28	57	18	16	1
Ward 14	48	37	64	74	..	11	42	..
Mason	14	13	3	1	6	9
Merrimack	111	49	63	68	..	14	55	61
Milford	113	83	57	93	17	9	61	68
Mont Vernon	17	9	5	13	1	1	6	10
Nashua—								
Ward 1	52	43	..	103	..	21	46	41
Ward 2	40	37	11	93	6	16	42	63
Ward 3	29	26	12	61	10	7	26	46
Ward 4	14	11	2	9	3	..	8	12
Ward 5	16	12	2	23	1	3	9	13
Ward 6	19	9	1	11	8	2	8	14
Ward 7	16	15	..	19
Ward 8	47	42	3	66	6	7	344	66
Ward 9	32	38	..	50	..	13	24	32
New Boston	31	29	26	14	6	3	9	23
New Ipswich	27	19	6	20	7	11
Pelham	98	72	2	24	9	10	10	33
Peterborough	95	75	25	112	..	16	33	65
Sharon	4	3	1	1	..	1	..	2
Temple	12	15	10	8	5	2
Weare	60	30
Wilton	51	32	48	22	1	4	21	26
Windsor	1	..	2	2	1
Totals	2182	1824	1832	2084	316	223	1460	1407

*Write-in italics.

MERRIMACK COUNTY	Total number of names on checklist	Total number of ballots cast	Total Republican ballots cast	Total Democratic ballots cast
March 12, 1968				
Allenstown	1214	744	181	563
Andover	758	425	278	147
Boscawen	1203	412	336	76
Bow	1110	636	556	80
Bradford	456	252	220	32
Canterbury	418	250	201	49
Chichester	507	273	221	52
Concord—				
Ward 1	1642	495	332	163
Ward 2	724	417	361	56
Ward 3	1096	465	399	66
Ward 4	2560	1000	812	188
Ward 5	1439	754	642	112
Ward 6	1601	702	517	185
Ward 7	3598	1923	1561	362
Ward 8	2127	721	549	172
Ward 9	949	475	380	95
Danbury	276	154	118	36
Dunbarton	441	278	235	43
Epsom	657	376	282	94
Franklin—				
Ward 1	1167	353	256	97
Ward 2	1406	414	143	271
Ward 3	1671	517	291	226
Henniker	897	616	463	153
Hill	270	121	106	15
Hooksett	3079	1322	753	569
Hopkinton	1890	1088	925	163
Loudon	730	335	216	119
Newbury	308	163	137	26
New London	1150	628	559	69
Northfield	964	600	410	190
Pembroke	2548	1539	692	847
Pittsfield	1214	548	408	140
Salisbury	291	175	118	57
Sutton	394	204	157	47
Warner	720	361	317	44
Webster	324	121	97	24
Wilnot	296	165	126	39
Totals	42095	20022	14355	5667

MERRIMACK COUNTY March 12, 1968 Republican	VOTE ON PREFERENCE FOR PRESIDENT OF U. S. A.							
	Coy	DuMont	Evans, Jr.	Hoover	Nixon	Romney	Stassen	Stone
Allenstown	128
Andover	207	2	1	..
Boscawen	250	13	1	..
Bow	1	1	393	1	2	..
Bradford	1	2	166	10	..	1
Canterbury	150	9	..	1
Chichester	1	1	172	2
Concord—								
Ward 1	2	264	8	..	1
Ward 2	236	7	1	..
Ward 3	1	283	7	2	1
Ward 4	3	..	505	15	1	1
Ward 5	2	..	395	12	1	3
Ward 6	1	2	353	8	2	..
Ward 7	2	3	1005	35	2	1
Ward 8	1	412	4	1	..
Ward 9	2	1	217	14	2	..
Danbury	1	92	2	..	1
Dunbarton	1	183	3	..	3
Epsom	1	216	3	2	7
Franklin—								
Ward 1	1	210	2	1	..
Ward 2	105	4
Ward 3	225	6
Henniker	1	1	364	2	2	3
Hill	90
Hooksett	1	2	646	3	3	7
Hopkinton	2	1	618	22	5	1
Loudon	164	2	1	1
Newbury	2	110
New London	2	1	399	10
Northfield	2	304	10	2	1
Pembroke	546	11	6	..
Pittsfield	309	2	..	2
Salisbury	96	1
Sutton	2	111	6
Warner	235	6	2	..
Webster	1	..	1	69	3
Wilmot	1	97	..	2	..
Totals	4	2	17	28	10325	239	42	41

MERRIMACK COUNTY March 12, 1968 Republican	VOTE ON PREFERENCE FOR PRESIDENT OF U. S. A.						
	Watunull	Rockefeller	McCarthy	Fisher	Johnson, L. B.	Reagan	Scattering
Allenstown	1
Andover	35	2	2
Boscawen	1	22	51	1	7	1	2
Bow	3
Bradford	20	8	1	2	1	1
Canterbury	15	16	1	2	..	1
Chichester	1	20	12	1	3	..	1
Concord—							
Ward 1	1	21	16	1	8	1	4
Ward 2	1	58	47	1	3	..	2
Ward 3	3	56	34	2	2	3	1
Ward 4	142	76	3	39	1	2
Ward 5	123	81	5	12	1	4
Ward 6	73	41	1	23	2	3
Ward 7	3	273	171	8	27	48	5
Ward 8	2	70	31	5	14	1	3
Ward 9	81	42	2	11	1	4
Danbury	7	3	1	1	..	2
Dunbarton	1	18	12	2	4	..	1
Epsom	25	7	..	2
Franklin—							
Ward 1	24	7	3	1	..	2
Ward 2	12	9	3	4	..	2
Ward 3	28	21	3	2	..	2
Henniker	1	49	19	2	5	1	5
Hill	10	..	1
Hooksett	2	26	22	8	11	6	8
Hopkinton	1	145	82	9	5
Loudon	13	..	5	3	..	2
Newbury	15	6	..	2
New London	94	31	..	4	3	7
Northfield	31	15	9	14
Pembroke	1	66	20	8	6	1	5
Pittsfield	28	3	2	6	1	1
Salisbury	12	1	6
Sutton	2	17	5	6	2
Warner	1	14	1	1	3	1	2
Webster	13	4	3
Wilmot	16	5
Totals	25	1672	899	101	223	75	82

*Write-in italics.

MERRIMACK COUNTY March 12, 1968 Republican	VOTE ON PREFERENCE FOR VICE PRESIDENT OF U. S. A.							Scattering
	Burton	Smith	Kirk	Volpe	Fisher	Romney	Reagan	
Allenstown	20	24
Andover	33	26	16	9	1	3	4	24
Boscawen	36	33	16	12	28	6	13	21
Bow	54	53
Bradford	31	10	9	5	1	4	9	11
Canterbury	19	24	6	14	4	2	8	19
Chichester	17	15	15	13	2	1	13	16
Concord—								
Ward 1	40	27	8	26	9	4	11	22
Ward 2	33	24	5	22	6	9	14	30
Ward 3	34	30	28	12	7	8	9	22
Ward 4	65	59	18	43	7	12	34	68
Ward 5	42	57	11	48	11	11	19	44
Ward 6	41	32	15	32	11	7
Ward 7	115	96	29	107	17	28	3	80
Ward 8	70	55	8	45	16	14	12	32
Ward 9	28	34	6	19	6	7	7	26
Danbury	11	10	5	1	3	..	4	4
Dunbarton	20	24	26	11	6	5	19	20
Epsom	33	23	9	1
Franklin—								
Ward 1	27	25	6	1	6	..	6	13
Ward 2	13	13	7	5	4	..	2	8
Ward 3	29	29	24	14	5	4	6	18
Henniker	51	37	27	32	4	3	8	32
Hill	14	9	7	4	2	..	11	5
Hooksett	100	66	79	30	9	6	59	61
Hopkinton	54	56	26	51	36	20	28	89
Loudon	26	21	2
Newbury	16	10	5	18	..	3	5	9
New London	60	47	40	31	6	11	26	23
Northfield	50	52	12	10	11	..	14	10
Pembroke	54	54	24	35	20	9	31	37
Pittsfield	31	21	50	17	5	2	14	20
Salisbury	12	13	5	5	3	..
Sutton	19	26	4	4	7	..	6	9
Warner	21	26	14	24	..	2	14	20
Webster	12	9	1	9	2	5
Wilmot	15	10	..	5	4	1	6	6
Totals	1351	1182	552	714	252	182	431	812

*Write-in italics.

ROCKINGHAM COUNTY March 12, 1968	Total number of names on checklist	Total number of ballots cast	Total Republican ballots cast	Total Democratic ballots cast
Atkinson	1026	619	437	182
Auburn	782	506	329	177
Brentwood	571	358	305	53
Candia	941	541	479	62
Chester	735	440	400	40
Danville	419	274	230	44
Deerfield	599	384	273	111
Derry	5319	2515	1948	567
East Kingston	386	188	158	30
Epping	1304	462	265	197
Exeter	4719	2772	2318	454
Fremont	513	370	304	66
Greenland	849	472	389	83
Hampstead	1267	715	598	117
Hampton	4050	2007	1517	490
Hampton Falls	568	354	307	47
Kensington	543	336	233	103
Kingston	1316	822	675	147
Londonderry	1770	1204	852	352
New Castle	612	317	231	86
Newfields	358	225	192	33
Newington	271	189	148	41
Newmarket	1880	778	199	579
Newton	1018	541	424	117
North Hampton	1424	805	634	171
Northwood	779	447	380	67
Nottingham	440	244	178	66
Plaistow	2136	953	737	216
Portsmouth—				
Ward 1	947	526	253	273
Ward 2	2350	753	526	227
Ward 3	1738	607	418	189
Ward 4	2065	743	536	207
Ward 5	1026	251	143	108
Ward 6	460	138	62	76
Raymond	1192	776	539	237
Rye	1930	1073	867	206
Salem	8345	4134	2501	1633
Sandown	344	220	186	34
Seabrook	1599	1025	782	243
South Hampton	298	175	113	62
Stratham	721	479	401	78
Windham	1337	757	527	230
Totals	60947	31495	22994	8501

ROCKINGHAM COUNTY	VOTE ON PREFERENCE FOR PRESIDENT OF U. S. A.							
	Coy	DuMont	Evans, Jr.	Hoover	Nixon	Romney	Stassen	Stone
March 12, 1968								
Republican								
Atkinson	1	1	319	6	3	..
Auburn	268	6	2	..
Brentwood	1	..	1	2	246	3	2	..
Candia	1	1	403	4	5	5
Chester	2	2	322	2	3	9
Danville	180	8	1	2
Deerfield	2	208	4
Derry	2	6	1455	19	12	13
East Kingston	1	2	125	1
Epping	4	195	1	5	1
Exeter	2	1	9	9	1467	46	17	2
Fremont	263	5	..	1
Greenland	2	1	287	9	2	2
Hampstead	1	..	2	..	463	16	2	3
Hampton	1028	56	5	3
Hampton Falls	230	2	2	..
Kensington	1	149	4	2	..
Kingston	2	3	510	8	5	..
Londonderry	2	685	6	4	10
Newcastle	1	..	149	5
Newfields	1	108	1	2	..
Newington	1	108	1
Newmarket	146	2
Newton	1	3	322	9	3	..
North Hampton	2	..	473	21	1	1
Northwood	1	..	1	2	294	2	4	4
Nottingham	126	3	..	1
Plaistow	2	534	11	1	1
Portsmouth—								
Ward 1	2	2	166	4	4	1
Ward 2	5	3	5	2	345	12	4	3
Ward 3	1	2	2	2	270	6	2	2
Ward 4	2	2	5	2	380	16	7	..
Ward 5	2	1	1	..	94	3	4	..
Ward 6	37	2
Raymond	2	454	6	3	1
Rye	3	1	557	22	8	3
Salem	4	..	4	12	1784	73	11	4
Sandown	2	..	150	4	1	..
Seabrook	2	2	581	5	3	1
South Hampton	86	2	1	..
Stratham	2	1	1	2	273	7
Windham	1	4	403	8	3	3
Totals	30	15	49	69	16643	431	134	76

ROCKINGHAM COUNTY March 12, 1968 Republican	VOTE ON PREFERENCE FOR PRESIDENT OF U. S. A.						Scattering
	<i>Watumull</i>	<i>Rockefeller</i>	<i>McCarthy</i>	<i>Fisher</i>	<i>Johnson, L. B.</i>	<i>Reagan</i>	
Atkinson	61	6	2	1	1	..
Auburn	3	8	10	5	5	1	4
Brentwood	19	14	1	1	..	4
Candia	1	21	8	1	13	2	2
Chester	1
Danville	19	6	1	1
Deerfield	2	20	16	2	2	..	6
Derry	6	143	80	7	58	14	24
East Kingston	16	2	..	1	2	4
Epping
Exeter	8	279	232	..	122	..	15
Fremont	1
Greenland	2	47	10	3	3	2	5
Hampstead	1	71	13	..	5	1	..
Hampton	1	196	114	3	1	1	11
Hampton Falls	32	21	1	3	..	2
Kensington	43	24	..	3	..	2
Kingston	69	28	6	..
Londonderry	3	36	23	3	11	1	8
New Castle	55	13	..	1	..	1
Newfields	23	11	..	9
Newington	15	14	1
Newmarket	24
Newton	42	8	..	2	6	2
North Hampton	85	62	3	10	2	6
Northwood	1	40	11
Nottingham	28	7	1	1
Plaistow	114	36	..	2	..	6
Portsmouth—							
Ward 1	19	10	..	2	2	..
Ward 2	2	64	22	..	8	..	1
Ward 3	48	28	..	14	1	1
Ward 4	1	57	25	..	7	..	5
Ward 5	19	6	..	1	..	1
Ward 6	12
Raymond	23	10	..	5	3	..
Rye	1	183	60	..	5	3	4
Salem	396	75	3	39	16	9
Sandown	10	4	2	3	..	2
Seabrook	53	12	..	2	1	4
South Hampton	13	7	2
Stratham	68	37	..	4	..	2
Windham	1	65	13	2	7	1	1
Totals	34	2536	1078	39	347	63	135

*Write-in italics.

ROCKINGHAM COUNTY March 12, 1968 Republican	VOTE ON PREFERENCE FOR VICE PRESIDENT OF U. S. A.							Scattering
	Burton	Smith	Kirk	Volpe	Fisher	Romney	Reagan	
Atkinson	53	41	2	21	1	8	13	14
Auburn	47	23	31	14	11	1	12	17
Brentwood	30	31	8	6	2	1	9	22
Candia	56	48	75	22	12	1	13	23
Chester	45	23
Danville	30	31	5	9	..	2	7	7
Deerfield	30	17	32	9	5	..	9	16
Derry	161	112	74	283	17	4	74	71
East Kingston	9	17	7	4	2	2	5	5
Epping	32	23	22
Exeter	225	181	30	75	..	31	43	113
Fremont	46	30	30	12	7	7
Greenland	50	48	6	32	..	2	7	22
Hampstead	73	53	10	22	..	3	31	27
Hampton	144	133	..	120	12	2	57	122
Hampton Falls	32	22	8	14	1	4	13	22
Kensington	21	15	..	20	..	2	3	8
Kingston	78	107	..	28
Londonderry	107	109	37	35	14	7	40	29
Newcastle	21	19	1	9	..	4	7	22
Newfields	20	17
Newington	11	12	1	7	2	4	1	7
Newmarket	21	17	..	11
Newton	53	40	2	17	..	1	15	22
North Hampton	56	48	3	66	2	15	27	33
Northwood	45	30	19	20	12	..
Nottingham	20	12	..	7	..	3	7	9
Plaistow	93	75	5	36	2	7	8	43
Portsmouth—								
Ward 1	8	10	..	3	..	1	..	2
Ward 2	14	17	2	5	1	..	5	4
Ward 3	10	18	..	9	2	2	2	15
Ward 4	4	1	..	3	13
Ward 5	..	2	4	1	2
Ward 6	2	1	..	1	..	1	..	3
Raymond	60	67	35	35	17	..
Rye	83	77	22	62	1	15	29	41
Salem	336	274	..	127	10	15	58	84
Sandown	29	19	8	2	3	..	6	9
Seabrook	69	54	7	9	..	1	8	42
South Hampton	10	9	..	7	..	1	1	4
Stratham	26	29	4	19	2	12	14	19
Windham	65	53	6	30	5	3	39	17
Totals	2321	1964	496	1213	107	155	602	916

*Write-in italics.

STRAFFORD COUNTY March 12, 1968	Total number of names on checklist	Total number of ballots cast	Total Republican ballots cast	Total Democratic ballots cast
Barrington	666	380	294	86
Dover—				
Ward 1	3412	912	552	360
Ward 2	1927	510	224	286
Ward 3	2160	561	374	187
Ward 4	3616	1270	891	379
Ward 5	1141	283	95	188
Durham	2109	1334	970	364
Farmington	1843	747	561	186
Lee	681	436	300	136
Madbury	288	167	137	30
Middleton	177	48	25	23
Milton	941	498	333	165
New Durham	338	149	122	27
Rochester—				
Ward 1	1478	406	302	104
Ward 2	1975	631	435	196
Ward 3	1450	313	179	134
Ward 4	1719	465	173	292
Ward 5	1454	446	319	127
Ward 6	1129	343	266	77
Rollinsford	1120	476	189	287
Somersworth—				
Ward 1	698	215	81	134
Ward 2	1310	391	110	281
Ward 3	1733	442	127	315
Ward 4	1365	336	40	296
Ward 5	506	188	25	163
Strafford	491	268	226	42
Totals	35727	12215	7350	4865

STRAFFORD COUNTY March 12, 1968 Republican	VOTE ON PREFERENCE FOR PRESIDENT OF U. S. A.							
	Coy	DuMont	Evans, Jr.	Hoover	Nixon	Romney	Stassen	Stone
Barrington	1	236	7
Dover—								
Ward 1	407	9	2	..
Ward 2	3	177	5
Ward 3	2	3	277	15
Ward 4	1	1	640	11	1	..
Ward 5	1	1	59	1
Durham	1	520	32	5	..
Farmington	1	4	465	2	5	1
Lee	2	192	8	1	..
Madbury	1	..	2	92	3
Middleton	25
Milton	2	3	262	9
New Durham	106	2
Rochester—								
Ward 1	204	2
Ward 2	1	2	349	8	2	..
Ward 3	1	..	148	1
Ward 4	134	3
Ward 5	1	1	..	282	3	1	..
Ward 6	1	223
Rollinsford	155	2
Somersworth—								
Ward 1	67	4
Ward 2	1	..	88	6	..	2
Ward 3	93	5
Ward 4	31	2
Ward 5	24
Strafford	191	9
Totals	1	2	11	20	5447	149	17	3

STRAFFORD COUNTY March 12, 1968 Republican	VOTE ON PREFERENCE FOR PRESIDENT OF U. S. A.						
	<i>Watumull</i>	<i>Rockefeller</i>	<i>McCarthy</i>	<i>Fisher</i>	<i>Johnson, L. B.</i>	<i>Reagan</i>	Scattering
Barrington	1	31	11	2	4	..	1
Dover—							
Ward 1	48	29	4	13	1	1
Ward 2
Ward 3	44	17	..	8
Ward 4	139	76	1	15	2	4
Ward 5	14	7	..	8
Durham	1	249	137	1	4	3	8
Farlington	1	33	14	1	5	..	2
Lee	1	56	31	..	2	2	2
Madbury	24	12	..	1	1	..
Middleton
Milton	2	23	6	..	6	..	3
New Durham	7	1	1	1	..	1
Rochester—							
Ward 1	14	9	1	5
Ward 2	37	24	2	3	1	1
Ward 3	15	3	2	3	2	..
Ward 4	1	16	7	..	1	3	1
Ward 5	31	15	..	2	5	2
Ward 6	22	11	..	4	..	1
Rollinsford	16	2
Somersworth—							
Ward 1	4	4	..	1	1	1
Ward 2	6	6
Ward 3	1	18	7
Ward 4	4	1	..	1	..	1
Ward 5	1
Strafford	8	8	1	4
Totals	8	860	436	15	88	22	34

*Write-in italics.

STRAFFORD COUNTY March 12, 1968 Republican	VOTE ON PREFERENCE FOR VICE PRESIDENT OF U. S. A.							Scattering
	Burton	Smith	Kirk	Volpe	Fisher	Romney	Reagan	
Barrington	45	38	7	12	2	2	3	17
Dover—								
Ward 1	58	46	11	32	6	15	19	46
Ward 2	36	18	..	13	..	5	7	..
Ward 3	37	26	15	15	..	6	20	10
Ward 4	68	80	60	59	4	17	39	71
Ward 5	5	1	6	1	2	3	15
Durham	58	52	20	53	2	31	59	106
Farmington	63	51	50	17	10	..
Lee	50	28	1	19	1	4	13	25
Madbury	20	15	3	7	..	8	6	11
Middleton	6	10
Milton	48	33	3	8	..	2	4	9
New Durham	8	12	3	3	..	1	1	3
Rochester—								
Ward 1	46	28	8	12	2	3	15	23
Ward 2	41	34	9	22	..	6	10	41
Ward 3	24	15	5	5	5	4	5	9
Ward 4	17	25	7	12	..	1	2	7
Ward 5	35	27	22	30	1	2	18	28
Ward 6	22	24	16	19	1	2	7	16
Rollinsford	24	20	3	7	1	..	13	14
Somersworth—								
Ward 1	12	7	1	4	1	1	2	11
Ward 2	9	7	4	8	5	3
Ward 3	11	16	..	4	1	..	2	14
Ward 4	2	3	4	3	1	1
Ward 5	4	2	..	1	1	1	..	1
Strafford	23	19	9	6	1	3	10	13
Totals	767	641	262	377	30	116	274	494

*Write-in italics.

SULLIVAN COUNTY March 12, 1968	Total number of names on checklist	Total number of ballots cast	Total Republican ballots cast	Total Democratic ballots cast
Acworth	226	85	70	15
Charlestown	1385	629	473	156
Claremont—				
Ward 1	1857	752	416	336
Ward 2	2995	1258	864	394
Ward 3	2414	705	228	477
Cornish	531	315	235	80
Croydon	203	95	80	15
Goshen	228	129	99	30
Grantham	187	67	48	19
Langdon	204	97	86	11
Lempster	200	137	116	21
Newport	3300	1344	818	526
Plainfield	662	373	267	106
Springfield	208	116	96	20
Sunapee	914	532	433	99
Unity	278	180	85	95
Washington	154	66	50	16
Totals	15946	6880	4464	2416

SULLIVAN COUNTY March 12, 1968 Republican	VOTE ON PREFERENCE FOR PRESIDENT OF U. S. A.							
	Coy	DuMont	Evans, Jr.	Hoover	Nixon	Romney	Stassen	Stone
Acworth	43	1	2	..
Charlestown	1	340	8	2	..
Claremont—								
Ward 1	1	301	8	3	5
Ward 2	1	..	641	13	2	1
Ward 3	1	..	173	1	..	1
Cornish	1	1	158	20	..	10
Croydon	69	..	1	..
Goshen	1	..	71	6	2	..
Grantham	42	1	..	1
Langdon	69	3
Lempster	97	2	1	..
Newport	1	..	1	2	579	21	2	4
Plainfield	2	..	165	5	1	1
Springfield	1	..	1	..	67	14	12	..
Sunapee	1	1	3	1	331	7
Unity	1	52	4	1	..
Washington	43
Totals	4	1	10	7	3241	114	29	23

SULLIVAN COUNTY May 12, 1968 Republican	VOTE ON PREFERENCE FOR PRESIDENT OF U. S. A.						
	Watumull	Rockefeller	McCarthy	Fisher	Johnson, L. B.	Reagan	Scattering
Acworth	11	3	1
Charlestown	55	22	6	20	..	3
Claremont—							
Ward 1	35	35	..	13
Ward 2	94	73	..	26
Ward 3	17	15	2	13
Cornish	26	6	..	5
Croydon	4	4	2	1
Goshen	1	6	1	..	5	..	1
Grantham	2	2
Langdon	1	7	2	..	1
Lempster	7	4	..	2
Newport	92	46	4	29	1	4
Plainfield	40	37	..	7	..	3
Springfield	1
Sunapee	30	16	7	3	..	2
Unity	1	16	2	1	6
Washington	2	2	3	..
Totals	4	444	264	23	132	4	17

*Write-in italics.

SULLIVAN COUNTY March 12, 1968 Republican	VOTE ON PREFERENCE FOR VICE PRESIDENT OF U. S. A.							Scattering
	Burton	Smith	Kirk	Volpe	Fisher	Romney	Reagan	
Acworth	3	10	3	5	1	..	1	3
Charlestown	61	43	14	18	8	19
Claremont—								
Ward 1	53	65	15	21	12	..
Ward 2	78	95	29	73	..	15	28	28
Ward 3	37	36	11	14	3	5	8	19
Cornish	43	55	12	6	6	3
Croydon	14	10	6	..	2	1	3	3
Goshen	17	15	1	5	1	2
Grantham	5	7	5	1	1	1
Langdon	10	7	4	4	1	..	5	2
Lempster	7	9	5	3	..	2	36	1
Newport	95	77	30	35	5	10	28	21
Plainfield	40	41	11	3	..	6	8	23
Springfield	9	10	4
Sunapee	60	32	19	18	5	2	20	14
Unity	15	8	2	1	1	4
Washington	6	5	1	1	1	..	3	3
Totals	553	525	172	207	19	42	168	146

*Write-in italics.

BELKNAP COUNTY March 12, 1968 Republican	DELEGATES AT LARGE									
	Adams	Barakis	Beckett	Bushby	Cook, Jr.	Duncan	Dwinell	Eames	Gay	Gilman
Alton	174	1	35	130	5	4	262	2	5	18
Barnstead	60	2	17	26	1	..	92	3	1	5
Belmont	162	10	30	127	6	2	236	4	3	9
Center Harbor	44	3	13	28	2	2	68	3	2	1
Gilford	237	7	94	135	9	12	378	6	7	9
Gilmanton	73	..	23	30	5	5	119	1	..	9
Laconia—										
Ward 1	153	4	52	99	..	3	272	3	6	3
Ward 2	94	6	12	61	2	2	181	5
Ward 3	41	2	21	15	107	1	1	7
Ward 4	92	5	52	28	2	4	218	4	6	15
Ward 5	104	3	22	78	2	3	215	3	1	4
Ward 6	199	1	33	155	2	6	371	2	2	9
Meredith	213	4	41	166	8	3	394	4	1	13
New Hampton	55	..	27	19	2	7	97	1	1	2
Sanbornton	70	5	28	23	1	1	77	4	2	2
Tilton	65	4	43	44	2	5	288	5	7	3
Totals	1836	57	543	1164	49	59	3375	51	45	109

BELKNAP COUNTY March 12, 1968 Republican	DELEGATES AT LARGE—Continued									
	Hanson, A.	Heinlein	Holmes	Johnson	Kalinski	Keeney	Labombarde	Lamprey	MacFarlane	Morse
Alton	6	..	23	5	169	344	38	10
Barnstead	3	4	19	3	129	1	6	136	19	..
Belmont	11	..	25	14	127	2	3	170	30	20
Center Harbor	1	1	10	3	48	1	2	101	12	1
Gilford	26	10	85	29	228	3	10	472	89	34
Gilmanton	7	9	26	8	148	1	6	163	25	6
Laconia—										
Ward 1	16	1	45	20	177	2	2	331	50	19
Ward 2	3	1	13	4	128	2	1	207	16	6
Ward 3	6	1	25	9	112	2	1	124	22	6
Ward 4	11	3	59	18	249	4	1	279	57	12
Ward 5	10	1	21	11	137	2	2	152	22	10
Ward 6	8	5	33	8	228	9	4	295	33	9
Meredith	13	2	37	20	279	2	3	337	36	11
New Hampton	6	5	30	11	108	2	4	138	26	6
Sanbornton	10	2	27	13	114	1	..	125	28	8
Tilton	2	6	41	7	251	5	6	277	42	5
Totals	139	51	519	183	2632	39	51	3651	545	163

BELKNAP COUNTY March 12, 1968 Republican	DELEGATES AT LARGE— <i>Concluded</i>								
	Pettigrew	Rice	Soden	Spaulding	Sterling	Trumble	Woodrow	Wright	Scattering
Alton	7	9	8	6	319	4	36	7	..
Barnstead	1	3	2	3	139	2	19	1	..
Belmont	3	10	11	8	229	6	30	7	..
Center Harbor	1	5	2	4	81	4	13	2	..
Gilford	3	6	28	9	409	7	94	11	..
Gilmanton	3	3	10	1	150	2	25	6	..
Laconia—									
Ward 1	1	3	16	1	307	4	50	2	..
Ward 2	1	2	6	5	191	6	11	1	..
Ward 3	5	3	118	..	22	1	..
Ward 4	1	1	8	4	252	3	55	4	..
Ward 5	2	2	13	6	205	2	23	3	..
Ward 6	1	3	8	8	365	3	39	5	..
Meredith	2	13	18	7	387	4	24	7	..
New Hampton	1	6	..	110	..	29	4	..
Sanbornton	11	6	115	4	26	1	..
Tilton	1	4	4	6	251	5	45	7	..
Totals	27	65	156	77	3628	56	541	69	..

CARROLL COUNTY March 12, 1968 Republican	DELEGATES AT LARGE									
	Adams	Barakis	Beckett	Bushby	Cook, Jr.	Duncan	Dwinell	Eames	Gay	Gilman
Albany	12	..	1	14	..	1	35	..	1	1
Bartlett	62	..	29	28	4	1	126	9	5	12
Brookfield	19	..	16	9	3	1	64	..	1	3
Chatham	14	..	1	12	1	..	23
Conway	355	4	105	131	8	6	494	6	16	39
Eaton	33	..	9	19	1	..	54	1
Effingham	52	1	11	45	..	2	78	..	1	..
Freedom	31	..	6	16	1	1	33	1	2	1
Hart's Location	3	1	5
Hale's Location	1
Jackson	38	1	12	12	2	..	52	1
Madison	18	2	15	14	..	1	68	4	3	3
Moultonborough	149	3	40	107	5	12	236	3	3	3
Ossipee	86	2	10	40	1	..	132	1	..	2
Sandwich	78	..	29	60	2	2	112	2	..	3
Tamworth	92	3	31	63	3	5	121	1	1	2
Tuftonboro	85	2	13	56	..	3	175	4	..	4
Wakefield	95	4	26	40	2	2	152	5	9	34
Wolfeboro	290	3	78	231	7	7	501	3	12	20
Totals	1512	25	432	898	40	44	2461	39	54	129

CARROLL COUNTY March 12, 1968 Republican	DELEGATES AT LARGE—Continued									
	Hanson, A.	Heinlein	Holmes	Johnson	Kalinski	Keene	Labombard	Lamprey	MacFarlane	Morse
Albany	3	1	3	..	33	1	..	34	1	2
Bartlett	17	4	30	9	133	2	2	149	26	6
Brookfield	3	16	..	62	..	1	68	16	..
Chatham	1	..	2	..	16	18	1	..
Conway	46	14	118	29	646	8	7	709	103	9
Eaton	7	1	29	..	1	34	7	2
Effingham	2	..	12	2	87	46	8	2
Freedom	4	3	8	2	54	4	1	62	8	2
Hart's Location	3	6
Hale's Location
Jackson	5	..	13	2	64	1	..	75	15	1
Madison	1	..	17	3	65	..	2	74	14	1
Moultonborough	6	7	34	5	167	3	9	368	39	8
Ossipee	1	1	10	2	131	1	3	186	11	2
Sandwich	4	2	29	3	72	..	5	171	27	5
Tamworth	4	2	28	4	83	2	2	199	34	10
Tuftonboro	1	1	13	5	115	..	1	211	16	2
Wakefield	10	9	28	9	191	5	4	223	24	5
Wolfeboro	8	3	55	12	256	7	3	374	63	7
Totals	113	50	423	88	2207	34	41	3007	413	64

CARROLL COUNTY March 12, 1968 Republican	DELEGATES AT LARGE— <i>Concluded</i>								
	Pettigrew	Rice	Soden	Spaulding	Sterling	Trumble	Woodrow	Wright	Scattering
Albany	1	3	2	1	39	..	1	1	..
Bartlett	3	6	8	2	128	1	28	3	..
Brookfield	61	..	17	2	..
Chatham	13	..	1
Conway	6	8	9	12
Eaton	1	1	2	53	1	9
Effingham	4	5	1	76	..	13
Freedom	1	..	2	58	..	7	2	..
Hart's Location	5
Hale's Location
Jackson	1	..	71	..	14
Madison	2	2	2	63	2	17	1	..
Moultonborough	1	5	9	3	298	2	37	6	..
Ossipee	3	1	2	159	..	9	6	..
Sandwich	2	1	5	3	134	1	30	4	..
Tamworth	4	5	5	5	150	6	30	3	..
Tuftonboro	1	1	4	188	2	14	2	..
Wakefield	1	3	4	8	200	4	26	3	..
Wolfeboro	1	6	11	5	474	6	70	6	..
Totals	19	49	64	57	2165	25	323	39	..

CHESHIRE COUNTY March 12, 1968 Republican	DELEGATES AT LARGE									
	Adams	Barakis	Beckett	Bushby	Cook, Jr.	Duncan	Dwinell	Eames	Gay	Gilman
Alstead	43	1	18	28	2	1	101	6	6	9
Chesterfield	119	5	46	92	3	5	167	3	6	9
Dublin	46	4	46	15	4	1	84	1	1	3
Fitzwilliam	83	1	30	73	2	2	153	3	3	..
Gilsum	22	1	10	19	1	..	37	1
Harrisville	20	1	18	11	..	1	33	1
Hinsdale	117	5	45	96	1	5	146	1	..	6
Jaffrey	75	7	51	176	7	9	308	4	9	9
Keene—										
Ward 1	175	3	84	141	6	5	342	5	3	2
Ward 2	49	..	36	31	1	2	180	3	5	8
Ward 3	125	3	61	93	7	1	275	3	4	6
Ward 4	267	3	147	193	6	4	581	5	8	9
Ward 5	115	1	75	99	6	6	272	2	8	9
Marlborough	73	5	25	58	5	..	164	6	1	4
Marlow	5	..	7	5	35	1	..	2
Nelson	15	2	3	..	24	1	1	2
Richmond	11	..	4	8	1	..	24
Rindge	102	4	33	86	1	3	171	2	3	4
Roxbury	5	..	1	8	12	..	1	..
Stoddard	15	1	4	13	1	..	36	1	..	1
Sullivan	21	..	6	12	..	1	30	..	1	4
Surry	13	..	14	24	2	1	42	1	1	1
Swanzy	170	2	70	126	7	4	318	3	4	4
Troy	42	2	18	19	1	3	74	3	2	4
Walpole	65	4	53	58	7	28	277	5	2	2
Westmoreland	46	..	15	23	2	3	91	2	2	6
Winchester	76	2	34	70	4	5	156	3	1	6
Totals	1900	55	966	1579	80	90	4133	66	72	103

CHESHIRE COUNTY March 12, 1968 Republican	DELEGATES AT LARGE—Continued									
	Hanson, A.	Heinlein	Holmes	Johnson	Kalinski	Keeney	Labombard	Lamprey	MacFarlane	Morse
Alstead	8	3	15	11	122	4	7	108	22	9
Chesterfield	10	3	47	12	124	2	3	111	51	9
Dublin	7	6	48	9	110	4	1	115	48	4
Fitzwilliam	2	..	31	7	125	..	54	42	35	2
Gilsum	1	..	9	2	21	1	..	22	11	2
Harrisville	3	4	21	5	40	..	2	42	21	4
Hinsdale	6	..	45	12	118	1	..	70	49	7
Jaffrey	16	2	46	15	285	6	20	242	45	11
Keene—										
Ward 1	6	..	80	13	228	1	..	162	101	15
Ward 2	6	3	39	13	180	5	5	187	39	6
Ward 3	10	..	56	15	210	3	..	198	57	9
Ward 4	15	2	135	22	432	8	4	445	148	16
Ward 5	16	1	68	22	191	6	..	193	78	24
Marlborough	6	1	24	7	197	2	1	121	28	11
Marlow	1	..	9	..	30	33	8	1
Nelson	1	..	18	2	38	1	..	4	2	2
Richmond	2	..	18	3	..	21	5	..
Rindge	8	2	32	9	103	1	3	87	32	5
Roxbury	1	..	12	16	1	..
Stoddard	1	..	4	..	25	23	4	1
Sullivan	5	1	7	5	25	1	1	18	6	3
Surry	3	..	11	3	34	35	13	3
Swanzey	15	3	70	19	200	3	2	226	76	10
Troy	4	3	20	5	97	1	2	82	28	1
Walpole	5	4	60	11	255	5	3	234	63	1
Westmoreland	3	3	20	3	116	3	3	112	23	4
Winchester	5	..	34	7	101	3	1	103	34	4
Totals	163	41	952	229	3437	64	112	3052	1028	164

CHESHIRE COUNTY March 12, 1968 Republican	DELEGATES AT LARGE— <i>Concluded</i>								
	Pettigrew	Rice	Soden	Spaulding	Sterling	Trumble	Woodrow	Wright	Scattering
Alstead	8	9	7	1	114	3	18	1	..
Chesterfield	1	1	8	3	101	3	57	7	..
Dublin	2	4	2	5	119	3	46	5	..
Fitzwilliam	1	4	3	111	4	41	8	..
Gilsum	2	1	38	1	10
Harrisville	1	..	3	1	46	1	19	4	..
Hinsdale	1	4	7	2	106	11	51	6	..
Jaffrey	2	2	10	5	192	8	34	3	..
Keene—									
Ward 1	1	3	9	7	352	3	84	7	1
Ward 2	1	1	6	2	189	2	37	1	..
Ward 3	2	5	3	206	3	55	3	9
Ward 4	2	1	17	13	599	6	140	3	14
Ward 5	1	3	25	5	266	3	77	7	..
Marlborough	1	7	2	123	8	26	3	..
Marlow	1	34	1	9
Nelson	2	2	42	1	16	1	..
Richmond	1	..	28	..	5
Rindge	1	12	6	5	168	3	34	5	..
Roxbury	1	11	1	1
Stoddard	37	1	4	1	..
Sullivan	4	..	26	2	6	1	..
Surry	3	..	33	..	12
Swanzy	2	3	13	3	314	3	76	3	..
Troy	1	2	6	..	99	..	22	3	..
Walpole	3	2	2	1	243	3	57	5	..
Westmoreland	1	1	..	123	1	17	3	..
Winchester	2	4	3	177	7	37	7	1
Totals	28	54	154	68	3897	82	991	87	25

COOS COUNTY March 12, 1968 Republican	DELEGATES AT LARGE									
	Adams	Barakis	Beckett	Bushby	Cook, Jr.	Duncan	Dwinell	Eames	Gay	Gilman
Atkinson & Gil Ac. Gt.
Bean's Grant
Bean's Purchase
Berlin—										
Ward 1	98	4	25	83	4	4	139	5	2	4
Ward 2	134	4	39	110	4	2	188	5	4	3
Ward 3	263	5	60	160	11	12	305	9	7	2
Ward 4	20	..	14	33	5	5	47	5	1	2
Cambridge
Carroll	24	1	2	20	1	..	51	1
Chandler's Purchase
Clarksville	6	..	1	6	12	..	1	..
Colebrook	182	4	21	173	7	6	242	9	5	10
Columbia	6	..	1	15	1	2	25	1	1	1
Crawford's Purchase
Cutt's Grant
Dalton	22	..	7	21	..	1	42	1
Dix's Grant	1	..	1	2	5
Dixville	9	..	3	17	..	1	21
Dummer	14	..	1	7	1	..	20
Erroll
Erving's Gt. or Loc...
Gorham	71	2	40	143	12	7	250	5	2	5
Green's Grant
Hadley's Purchase
Jefferson	52	..	4	39	2	..	67	1
Kilkenny
Lancaster	247	10	33	233	10	3	390	11	5	9
Low & Burbank's Gt..
Martin's Location
Milan	42	..	4	38	..	3	68	1
Millsfield	2
Northumberland	50	1	15	110	5	5	139	6	6	3
Odell
Pinkham's Grant	1	..	1	1
Pittsburg	38	1	1	26	..	3	71	..	1	..
Randolph	14	1	12	14	1	..	41	4
Sargent's Purchase
Second College Gt.
Shelburne	14	..	3	6	24
Stark	24	1	1	12	..	1	15	2
Stewartstown	53	1	4	23	48	3	3	..
Stratford	21	1	2	23	1	1	47	..	1	..
Success
Thompson & Mes's Pr.
Wentworth's Location.	5	6
Whitefield	126	4	36	109	4	2	185	4	2	8
Totals	1537	40	331	1423	69	58	2451	66	41	54

COOS COUNTY March 12, 1968 Republican	DELEGATES AT LARGE—Continued									
	Hanson, A.	Heinicin	Holmes	Johnson	Kalinski	Keency	Labombarde	Lamprey	MacFarlane	Morse
Atkinson & Gil Ac. Gt.
Bean's Grant
Bean's Purchase
Berlin—										
Ward 1	56	4	12	15	75	2	4	71	36	13
Ward 2	58	1	36	17	130	1	4	106	39	8
Ward 3	135	6	59	29	172	15	22	388	65	16
Ward 4	18	1	7	3	34	..	3	37	8	1
Cambridge
Carroll	1	..	2	..	38	1	..	32	2	..
Chandler's Purchase
Clarksville	1	..	15	19
Colebrook	19	3	19	15	106	3	4	118	13	10
Columbia	2	1	23	1	..	24	..	2
Crawford's Purchase..
Cutt's Grant
Dalton	3	..	5	4	26	26	3	2
Dix's Grant
Dixville	5	3
Dummer	4	1	21	1	1	18	2	..
Erroll	1	1	1	1	17	..	1	19	1	..
Erving's Gt. or Loc...
Gorham	33	..	24	10	224	3	..	209	28	7
Green's Grant
Hadley's Purchase
Jefferson	5	..	4	2	34	34	4	1
Kilkenny
Lancaster	19	1	28	11	201	202	27	6
Low & Burbank's Gt.
Martin's Location
Milan	6	2	6	..	53	..	3	48	5	..
Millsfield	2	2
Northumberland	14	1	9	2	136	3	3	122	8	2
Odell
Pinkham's Grant	2	2	1	..	2
Pittsburg	5	..	3	4	56	1	5	88	3	3
Randolph	4	..	11	2	34	..	1	26	11	1
Sargent's Purchase
Second College Gt.
Shelburne	2	..	2	2	15	29	2	..
Stark	4	1	2	3	27	..	2	30	3	2
Stewartstown	2	..	1	5	57	1	1	61	3	2
Stratford	1	..	2	2	41	34	1	2
Success
Thompson & Mes's Pr.
Wentworth's Location.	4	6
Whitefield	10	3	32	4	146	..	2	129	29	4
Totals	404	25	266	134	1692	32	56	1882	293	84

COOS COUNTY March 12, 1968 Republican	DELEGATES AT LARGE— <i>Concluded</i>								
	Pettigrew	Rice	Soden	Spaulding	Sterling	Trumble	Woodrow	Wright	Scattering
Atkinson & Gil Ac. Gt.
Bean's Grant
Bean's Purchase
Berlin—									
Ward 1	5	6	12	1	122	4	25	4	..
Ward 2	1	3	9	6	100	13	40	4	..
Ward 3	7	13	12	17	360	8	60	16	..
Ward 4	1	1	2	1	25	..	7	1	..
Cambridge
Carroll	27	..	2
Chandler's Purchase
Clarksville	17	..	1
Colebrook	1	5	8	7	226	8	16	4	..
Columbia	1	..	14
Crawford's Purchase..
Cutt's Grant
Dalton	1	1	2	5	36	..	5
Dix's Grant
Dixville	3
Dummer	1	..	18	..	1	1	..
Erroll	3	..	1	20	1	1	1	..
Erving's Gt. or Loc...
Gorham	2	2	3	3	152	1	24	1	..
Green's Grant
Hadley's Purchase
Jefferson	1	3	1	2	71	1	7	..	4
Kilkenny
Lancaster	7	4	8	21	376	6	31	4	..
Low & Burbank's Gt..
Martin's Location
Milan	1	1	..	42	1	4	3	1
Millsfield	2
Northumberland	1	1	1	3	104	1	11
Odell
Pinkham's Grant	1	..	1
Pittsburg	5	1	1	78	1	5	2	..
Randolph	28	..	9	4	..
Sargent's Purchase
Second College Gt.
Shelburne	1	27	..	3
Stark	2	..	2	33	2	1	2	..
Stewartstown	1	2	1	..	67	1	2	1	..
Stratford	1	1	2	49	1	4
Success
Thompson & Mes's Pr.
Wentworth's Location.	7
Whitefield	1	1	4	102	..	32	4	..
Totals	28	54	66	77	2107	49	291	52	5

GRAFTON COUNTY March 12, 1968 Republican	DELEGATES AT LARGE									
	Adams	Barakis	Beckett	Bushby	Cook, Jr.	Duncan	Dwinell	Eames	Gay	Gilman
Alexandria	43	..	5	27	3	2	68
Ashland	117	2	10	94	1	7	193	1	1	8
Bath	32	..	7	24	..	2	65	..	2	..
Benton	14	..	1	10	15
Bethlehem	94	1	22	83	1	3	150	2	2	5
Bridgewater	21	1	1	16	1	2	38	1	1	2
Bristol	69	..	26	164	5	5	273	2	7	6
Campton	75	2	20	68	..	1	128	2	1	7
Canaan	54	2	21	32	3	15	212	6	6	10
Dorchester	13	1	5	11	..	1	37	1
Easton	5	..	2	3	19	1
Ellsworth	1	8	1
Enfield	85	13	47	70	4	4	186	4	2	10
Franconia	50	..	19	36	3	..	62	1	1	5
Grafton	31	..	2	22	56	..	2	2
Groton	1	..	2	1	1	..	8	..	2	..
Hanover	139	5	553	77	14	2	321	1	5	6
Haverhill	58	5	39	122	4	6	330	4	3	7
Hebron	20	..	8	19	1	1	33	1
Holderness	97	1	29	89	6	3	160	..	1	6
Landaff	10	..	3	6	23
Lebanon—										
Ward 1	51	2	95	31	7	2	239	3	5	9
Ward 2	30	1	40	64	3	2	158	2	5	6
Ward 3	144	1	93	114	6	2	295	3	1	12
Lincoln	46	2	9	18	2	1	71	1	2	3
Lisbon	97	..	6	86	2	..	170	2	2	3
Littleton	314	7	74	164	12	3	452	7	5	22
Livermore
Lyman	8	..	3	4	13	3
Lyme	41	1	65	32	3	..	78	2
Monroe	31	1	13	21	1	2	55	2
Orange	6	..	4	2	10
Orford	24	1	18	18	2	..	69	2	1	2
Piermont	21	..	11	14	51	1	1	5
Plymouth	267	5	55	231	7	9	466	8	5	18
Rumney	44	..	9	28	95	..	1	16
Sugar Hill	13	..	16	11	2	4	66	1	2	2
Thornton	36	..	4	15	48	1	1	8
Warren	28	..	1	17	100	12
Waterville Valley	5	..	2	2	6
Wentworth	47	1	3	38	1	..	62	1	2	7
Woodstock	65	2	10	28	1	1	76	1	..	2
Totals	2346	57	1353	1913	96	80	4965	58	69	211

DELEGATES AT LARGE—Continued

GRAFTON COUNTY March 12, 1968 Republican	Hanson, A.	Heinlein	Holmes	Johnson	Kalinski	Keene	Labonbarde	Lamprey	MacFarlane	Morse
	Alexandria	1	..	3	3	44	2	2	83	6
Ashland	9	5	6	11	150	..	1	129	4	9
Bath	3	..	4	6	42	1	1	68	5	2
Benton	1	..	8	9	1	..
Bethlehem	1	1	20	3	78	1	1	75	22	2
Bridgewater	1	1	2	4	47	1	2	51	2	1
Bristol	4	2	19	8	232	4	2	242	15	7
Campton	4	1	15	2	70	1	1	75	15	2
Canaan	9	6	30	23	161	1	2	137	22	7
Dorchester	4	..	30	39	5	..
Easton	2	..	17	1	..	19	2	..
Ellsworth	7	8
Enfield	7	2	37	26	100	2	4	87	41	8
Franconia	2	..	18	7	34	75	18	4
Grafton	2	1	45	1	..	35	2	..
Groton	4	2	3	1	..	8	3	..
Groton	32	2	532	108	216	4	6	288	547	33
Hanover	4	3	39	12	280	1	2	277	37	5
Haverhill	1	..	6	2	18	..	1	41	10	1
Hebron	3	3	30	5	101	2	4	116	31	5
Holderness	4	..	27	27	3	..
Landaff
Lebanon—	9	2	89	31	189	..	1	177	103	6
Ward 1	8	1	34	14	120	2	1	115	40	6
Ward 2	14	6	90	32	203	..	1	194	81	14
Ward 3	2	..	12	4	82	3	..	88	12	3
Lincoln	3	..	4	4	93	1	2	92	5	5
Lisbon	23	22	84	40	533	13	8	591	80	20
Littleton
Livermore	1	..	3	1	17	..	1	19	3	..
Lyman	7	..	51	4	48	39	50	7
Lyme	1	2	11	10	73	2	..	75	16	7
Monroe	1	..	3	1	12	13	3	..
Orange	8	1	18	7	70	..	1	73	18	6
Orford	11	1	54	1	..	58	11	..
Piermont	11	4	49	22	254	3	74	267	49	23
Plymouth	6	2	10	11	105	1	1	121	8	4
Rumney	4	1	16	5	61	58	17	3
Sugar Hill	3	..	5	3	70	3	1	64	4	1
Thornton	2	6	87	1	..	84	1	..
Warren	5	1	7	6	3	1
Waterville Valley	4	2	30	35	4	2
Wentworth	1	3	13	2	98	1	1	114	11	..
Woodstock
Totals	183	70	1292	424	3916	54	121	4172	1310	197

GRAFTON COUNTY March 12, 1968 Republican	DELEGATES AT LARGE— <i>Concluded</i>								
	Pettigrew	Rice	Soden	Spaulding	Sterling	Trumble	Woodrow	Wright	Scattering
Alexandria	1	1	2	77	..	7	1	..
Ashland	1	7	6	1	98	1	6	9	1
Bath	2	2	60	1	4	2	..
Benton	9	..	2
Bethlehem	4	2	8	142	..	23
Bridgewater	2	1	1	50	1	3	2	..
Bristol	3	8	1	192	..	14	3	..
Campton	1	4	7	113	5	20	2	..
Canaan	1	5	5	3	141	2	19	6	..
Dorchester	23	..	5
Easton	16	..	2
Ellsworth	8
Enfield	3	7	14	4	156	4	51	3	1
Franconia	2	4	2	74	1	20
Grafton	31
Groton	1	..	5	..	3
Hanover	1	5	36	7	303	5	551	5	2
Haverhill	3	2	..	232	..	37	4	..
Hebron	1	1	1	40	2	8
Holderness	6	6	8	5	153	3	33	2	..
Landaff	1	..	1	26	..	4
Lebanon—
Ward 1	2	6	..	176	..	91	1	..
Ward 2	1	3	8	..	101	..	39	1	1
Ward 3	1	1	9	1	170	1	75	1	..
Lincoln	1	2	1	87	1	11	1	..
Lisbon	3	4	3	2	154	1	6	1	..
Littleton	4	20	13	13	587	7	74	9	1
Livermore
Lyman	19	1	3
Lyme	2	2	6	1	69	..	54
Monroe	2	5	2	73	1	12	2	..
Orange	11	..	3
Orford	4	3	1	68	2	16	2	..
Piermont	1	48	1	11	1	..
Plymouth	5	10	17	8	450	5	48	11	1
Rumney	1	3	3	1	105	..	5	1	..
Sugar Hill	1	2	..	55	..	16	..	4
Thornton	1	2	..	67	..	5
Warren	72	..	1
Waterville Valley	8	..	3
Wentworth	1	1	3	63	1	4
Woodstock	1	..	1	3	95	3	11	1	..
Totals	30	104	176	81	4427	49	1300	71	11

DELEGATES AT LARGE

HILLSBOROUGH COUNTY

March 12, 1968

Republican

	Adams	Barakis	Beckett	Bushby	Cook, Jr.	Duncan	Dwinell	Eames	Gay	Gilman
Amherst	284	2	151	178	11	19	437	4	6	6
Antrim	55	2	12	43	..	3	208	5	4	9
Bedford	483	15	80	352	15	22	711	15	4	10
Bennington	37	2	6	32	1	1	75	1	..	1
Brookline	77	1	28	64	3	3	108	1	1	5
Deering	42	9	9	44	1	2	68	..	2	2
Francestown	44	1	31	43	1	2	84	1	1	1
Goffstown	323	7	57	222	3	45	919	19	15	15
Greenfield	55	2	14	51	1	3	80	5	1	..
Greenville	41	1	13	28	2	4	61	2	..	6
Hancock	27	1	31	28	10	6	170	2	5	8
Hillsborough	115	1	29	69	1	4	322	6	4	7
Hollis	85	1	106	203	14	13	348	3	7	9
Hudson	372	10	112	324	19	55	562	11	22	14
Litchfield	50	2	12	16	1	11	60	4	5	6
Lyndeborough	64	..	9	57	1	4	110	1	1	2
Manchester—										
Ward 1	407	24	232	490	22	29	1133	35	18	31
Ward 2	282	12	74	92	5	16	817	17	12	23
Ward 3	199	10	12	91	..	2	318	5	3	4
Ward 4	167	12	34	112	1	6	282	6	4	7
Ward 5	17	2	7	15	2	..	45	3	1	2
Ward 6	319	12	35	173	1	10	444	8	4	5
Ward 7	46	4	11	51	..	2	95	2	..	2
Ward 8	329	17	46	106	10	8	487	15	6	8
Ward 9	29	4	9	14	2	5	45	3	1	..
Ward 10	300	17	25	236	3	14	564	15	7	10
Ward 11	42	5	2	31	2	2	64	2	2	1
Ward 12	68	3	3	57	1	1	115	10	2	4
Ward 13	89	3	10	114	5	3	217	6	..	3
Ward 14	203	17	23	167	2	9	308	17	3	7
Mason	20	..	16	5	2	3	63	5
Merrimack	317	2	74	192	6	27	385	9	8	6
Milford	357	2	101	189	9	28	601	3	3	5
Mont Vernon	79	..	13	68	2	5	87	1
Nashua—										
Ward 1	250	5	124	192	16	36	505	8	8	7
Ward 2	245	11	150	195	10	28	513	7	3	5
Ward 3	75	9	104	128	5	25	349	4	6	8
Ward 4	56	1	18	45	4	8	91	3	3	2
Ward 5	19	..	12	49	1	10	102	3	1	6
Ward 6	20	2	14	11	5	10	75	1	1	4
Ward 7	38	..	39	57	1	14	119	1	4	3
Ward 8	207	5	81	164	11	33	390	4	8	11
Ward 9	117	1	57	94	1	21	290	1	8	3
New Boston	103	4	21	100	2	6	173	3	2	2
New Ipswich	75	2	31	48	3	4	122	2	4	4
Pelham	193	10	94	170	14	35	266	6	27	17
Peterborough	268	8	152	325	16	10	605	7	7	8
Sharon	9	..	6	8	17	1
Temple	28	1	9	61	5	..	110	..	1	4
Weare	147	3	21	175	2	11	228	..	3	4
Wilton	156	4	40	135	3	2	264	2	3	1
Windsor	4	6	8
Totals	7434	269	2400	5920	258	620	14620	288	243	315

HILLSBOROUGH COUNTY March 12, 1968 Republican	DELEGATES AT LARGE—Continued									
	Hanson, A.	Heinlein	Holmes	Johnson	Kalinski	Keeney	Labombard	Lamprey	MacFarlane	Morse
Amherst	12	16	212	24	329	10	16	558	167	20
Antrim	5	2	11	8	183	3	..	175	13	2
Bedford	21	24	81	23	680	3	20	462	70	31
Bennington	1	8	..	62	1	1	48	9	1
Brookline	7	2	31	4	95	4	5	72	26	4
Deering	7	1	43	1	..	40	10	3
Francetown	3	1	27	4	44	1	..	47	24	6
Goffstown	20	13	67	20	919	7	22	864	63	30
Greenfield	2	1	12	4	54	1	..	44	13	1
Greenville	4	1	15	3	49	4	4	76	15	4
Hancock	4	5	35	4	152	2	3	154	32	5
Hillsborough	6	7	29	17	343	2	9	362	30	5
Hollis	6	2	103	10	312	4	7	293	93	8
Hudson	22	26	108	29	430	153	51	335	94	22
Litchfield	3	7	16	2	99	9	13	99	17	4
Lyndeborough	2	2	9	3	55	2	3	62	8	3
Manchester—										
Ward 1	30	23	223	37	1145	13	21	1024	211	71
Ward 2	14	11	73	16	872	8	13	831	75	28
Ward 3	2	12	3	272	1	4	359	14	17
Ward 4	3	3	28	6	250	3	4	216	19	11
Ward 5	3	1	7	5	40	..	1	43	10	3
Ward 6	3	9	35	6	382	2	13	558	30	14
Ward 7	3	2	12	1	110	11	3	86	12	3
Ward 8	9	7	49	20	671	5	16	632	45	19
Ward 9	3	10	1	40	2	3	52	10	3
Ward 10	4	13	26	6	565	4	11	410	27	7
Ward 11	1	2	2	1	57	1	1	79	4	4
Ward 12	3	2	3	3	90	..	3	70	2	8
Ward 13	7	..	9	12	220	2	4	180	10	15
Ward 14	5	5	19	7	245	3	5	193	19	9
Mason	1	2	20	2	59	..	2	55	18	4
Merrimack	17	38	74	21	308	6	37	490	71	24
Milford	12	28	118	22	693	4	28	741	83	12
Mont Vernon	5	5	17	5	54	..	7	112	12	6
Nashua—										
Ward 1	21	17	137	22	418	14	45	362	118	20
Ward 2	18	8	161	26	431	14	32	369	138	17
Ward 3	21	12	101	34	322	7	25	286	95	14
Ward 4	3	..	17	6	75	4	9	60	16	2
Ward 5	4	5	18	1	77	2	10	81	15	3
Ward 6	2	7	17	6	74	2	13	68	16	4
Ward 7	1	4	26	1	111	5	13	99	31	4
Ward 8	14	20	76	17	256	11	41	259	80	14
Ward 9	9	13	60	9	265	6	27	240	54	11
New Boston	4	5	22	2	152	4	5	111	20	2
New Ipswich	8	4	27	5	91	2	3	138	33	14
Pelham	19	8	84	14	161	28	23	137	85	49
Peterborough	25	5	132	36	325	4	5	364	138	100
Sharon	1	..	6	2	14	13	6	1
Temple	4	1	11	6	91	1	1	89	5	5
Weare	1	10	22	..	151	2	6	137	20	1
Wilton	8	2	48	8	164	2	2	157	49	9
Windsor	2	10
Totals	400	387	2473	525	13102	380	590	12802	2275	677

HILLSBOROUGH COUNTY March 12, 1968 Republican	DELEGATES AT LARGE— <i>Concluded</i>								
	Pettigrew	Rice	Soden	Spaulding	Sterling	Trumble	Woodrow	Wright	Scattering
Amherst	..	10	18	9	538	3	159	30	..
Antrim	..	2	4	1	216	3	12
Bedford	5	19	30	27	756	16	75	26	..
Bennington	1	..	74	2	8	3	..
Brookline	..	7	5	1	86
Deering	..	4	1	..	79	..	12	1	..
Francetown	1	1	2	6	87	..	29	3	..
Goffstown	10	17	18	7	845	12	68	22	..
Greenfield	2	5	94	1	13	5	..
Greenville	2	1	2	..	80	3	10	7	..
Hancock	5	1	160	1	30	3	..
Hillsborough	1	..	7	2	454	..	46	7	..
Hollis	1	2	6	..	263	..	88	2	..
Hudson	2	10	13	15	343	18	115	32	..
Litchfield	1	3	5	3	90	2	15	10	..
Lyndeborough	..	3	2	1	105	..	8	6	..
Manchester—									
Ward 1	17	9	21	18	867	17	203	17	..
Ward 2	9	8	14	16	765	10	76	10	..
Ward 3	9	3	..	9	353	9	15	6	..
Ward 4	2	5	4	7	299	7	32	7	..
Ward 5	1	..	1	..	32	2	5
Ward 6	8	10	6	8	545	14	35	11	..
Ward 7	4	1	..	2	67	1	13	3	..
Ward 8	15	10	6	18	625	7	42	7	..
Ward 9	1	4	1	2	50	4	10	4	..
Ward 10	4	3	2	7	389	6	24	12	..
Ward 11	2	4	1	3	77	5	3	2	..
Ward 12	6	1	2	10	101	7	2
Ward 13	3	4	8	5	147	4	10	..	1
Ward 14	6	9	4	12	325	18	20	7	1
Mason	..	1	1	1	51	..	17	3	..
Merrimack	4	16	18	8	500	7	71	29	1
Milford	..	8	12	4	771	6	80	62	..
Mont Vernon	..	1	4	1	117	..	13	5	..
Nashua—									
Ward 1	1	1	18	5	375	..	113	30	..
Ward 2	1	3	15	8	352	3	143	15	..
Ward 3	..	5	20	2	254	3	88	11	..
Ward 4	3	1	2	2	52	2	14
Ward 5	1	2	3	2	81	..	11	3	..
Ward 6	..	1	4	2	63	1	14	6	8
Ward 7	..	1	1	..	94	..	28	9	..
Ward 8	2	15	24	5	396	3	84	24	2
Ward 9	..	5	9	..	236	..	65	16	1
New Boston	1	6	1	..	106	..	21	21	..
New Ipswich	1	..	8	2	142	1	32	8	..
Pelham	9	12	17	20	294	13	101	19	..
Peterborough	1	2	39	14	629	9	170	18	..
Sharon	1	2	2	..	19	..	7	1	8
Temple	..	1	5	1	87	1	7	1	..
Weare	..	5	2	2	263	..	29	9	..
Wilton	3	4	6	4	285	2	42	11	..
Windsor	..	1	10	1	1
Totals	138	243	402	278	14089	226	2329	544	22

MERRIMACK COUNTY March 12, 1968 Republican	DELEGATES AT LARGE									
	Adams	Barakis	Beckett	Bushby	Cook, Jr.	Duncan	Dwinell	Eames	Gay	Gilman
Allenstown	74	..	7	64	99	1	1	1
Andover	74	2	38	53	1	2	117	..	1	2
Boscawen	96	3	19	34	2	..	168	2	1	5
Bow	142	4	86	76	6	4	255	1	6	10
Bradford	56	..	16	38	..	2	100	2
Canterbury	73	2	18	45	4	2	102	..	3	1
Chichester	62	1	19	29	2	1	108	1	3	3
Concord—										
Ward 1	89	9	25	51	3	3	182	1	1	1
Ward 2	71	2	59	53	2	4	163	4	1	3
Ward 3	92	5	53	40	7	4	196	3	3	5
Ward 4	250	5	154	188	10	6	433	2	10	2
Ward 5	139	6	126	100	6	4	335	3	4	6
Ward 6	107	5	66	51	1	1	269	3	12	6
Ward 7	188	6	274	345	20	12	872	12	15	25
Ward 8	134	2	70	61	5	1	276	3	2	6
Ward 9	83	1	77	32	1	2	146	..	5	3
Danbury	38	..	3	26	2	2	65	2
Dunbarton	64	2	24	46	..	3	107	2	..	3
Epsom	70	1	21	31	1	6	111	2	3	3
Franklin—										
Ward 1	74	..	19	30	..	1	127	1	..	2
Ward 2	48	1	12	46	1	..	75	1
Ward 3	85	3	27	26	3	1	129	3	2	1
Henniker	127	..	41	99	..	2	213	2	3	6
Hill	42	1	8	37	1	..	69	1	1	2
Hooksett	289	5	26	99	6	10	343	10	7	38
Hopkinton	275	..	158	237	7	3	507	5	7	8
Loudon	88	3	13	83	1	5	133	4	11	11
Newbury	50	..	15	31	1	..	68	1
New London	235	1	115	180	10	4	359	5	6	2
Northfield	79	2	32	41	4	2	143	4	6	23
Pembroke	208	9	69	92	5	..	33	8	8	7
Pittsfield	102	..	22	26	..	2	210	1	3	1
Salisbury	21	4	11	31	1	5	64	5	..	3
Sutton	46	4	19	35	2	8	69	1	..	4
Warner	96	1	42	87	4	2	184	2	2	2
Webster	12	..	16	32	2	1	58	1	3	3
Wilnot	42	3	14	21	1	..	51	4	..	1
Totals	3821	93	1814	2596	122	105	6939	98	130	204

MERRIMACK COUNTY March 12, 1968 Republican	DELEGATES AT LARGE—Continued									
	Hanson, A.	Heinlein	Holmes	Johnson	Kalinski	Keeney	Labombarde	Lamprey	MacFarlane	Morse
Allenstown	1	1	8	2	58	1	1	60	10	2
Andover	5	2	37	4	80	1	2	139	34	3
Boscawen	14	2	24	24	186	3	3	205	24	16
Bow	13	3	82	25	237	5	3	279	81	7
Bradford	7	1	17	8	99	..	3	113	17	9
Canterbury	6	1	18	9	58	..	3	116	14	10
Chichester	2	1	19	6	110	..	1	131	21	4
Concord—										
Ward 1	5	2	22	13	185	1	1	218	30	8
Ward 2	15	4	58	20	170	1	4	202	62	15
Ward 3	7	6	65	19	199	..	8	232	57	13
Ward 4	13	4	135	24	236	8	2	288	162	21
Ward 5	19	3	119	35	207	6	3	252	114	23
Ward 6	4	..	67	21	235	1	1	298	72	8
Ward 7	57	4	267	82	731	8	9	752	279	110
Ward 8	24	4	69	22	293	3	3	300	69	13
Ward 9	19	2	81	36	144	6	2	167	77	27
Danbury	1	4	..	49	1	1	41	3	..
Dunbarton	1	2	24	8	127	..	6	137	28	3
Epsom	3	8	25	7	148	4	8	147	22	6
Franklin—										
Ward 1	2	7	25	5	148	..	1	163	19	2
Ward 2	4	3	11	3	40	..	1	48	15	6
Ward 3	13	3	31	13	148	4	..	168	28	6
Henniker	8	1	47	18	220	..	1	247	48	6
Hill	1	1	8	1	45	..	1	44	8	..
Hooksett	6	15	31	16	503	10	10	457	30	15
Hopkinton	19	3	169	34	358	3	7	342	159	28
Loudon	2	4	18	4	101	..	3	95	15	2
Newbury	11	1	36	91	16	2
New London	16	3	98	30	240	4	2	235	93	8
Northfield	12	5	32	15	190	6	5	205	30	13
Pembroke	9	4	69	22	390	8	8	421	70	13
Pittsfield	5	4	19	10	238	1	1	263	25	5
Salisbury	2	5	9	3	49	2	2	52	8	3
Sutton	7	16	2	44	..	13	77	23	3
Warner	5	3	41	5	96	1	..	119	37	6
Webster	2	2	15	2	48	44	16	..
Wilmot	13	3	57	1	..	68	16	2
Totals	321	121	1804	552	6503	89	119	7216	1832	418

MERRIMACK COUNTY March 12, 1968 Republican	DELEGATES AT LARGE— <i>Concluded</i>								
	Pettigrew	Rice	Soden	Spaulding	Sterling	Trumble	Woodrow	Wright	Scattering
Allenstown	3	3	..	104	1	7
Andover	2	4	7	..	128	..	38	2	..
Boscawen	1	7	17	3	188	2	20	2	..
Bow	11	23	5	271	4	77	4	..
Bradford	8	..	131	..	24	1	..
Canterbury	3	15	2	106	..	19	4	..
Chichester	7	5	1	132	1	19	1	..
Concord—									
Ward 1	1	1	19	2	217	4	26	1	..
Ward 2	3	26	5	207	3	60	3	..
Ward 3	1	6	25	1	238	3	55	4	1
Ward 4	2	10	58	8	427	5	146	4	9
Ward 5	9	49	4	328	7	128	5	2
Ward 6	1	5	24	4	299	6	66	2	..
Ward 7	5	18	111	4	705	2	255	5	..
Ward 8	5	30	7	328	3	68	6	..
Ward 9	1	2	38	3	153	2	73	3	..
Danbury	1	1	1	40	..	3	1	4
Dunbarton	2	2	8	2	146	1	23	6	..
Epsom	3	10	7	144	3	20	7	..
Franklin—									
Ward 1	4	5	..	150	1	18	3	..
Ward 2	2	4	6	1	72	..	11	2	..
Ward 3	2	7	2	165	2	27	1	..
Henniker	2	4	6	1	297	2	78	2	..
Hill	1	1	..	46	..	8	1	..
Hooksett	3	57	7	7	473	7	23	13	..
Hopkinton	2	5	33	4	373	15	169	7	..
Loudon	5	4	2	86	1	16	6	..
Newbury	1	1	93	..	17
New London	4	15	2	221	1	100	1	1
Northfield	2	6	17	7	181	3	31	5	..
Pembroke	3	17	18	9	424	7	164	5	..
Pittsfield	4	5	1	248	..	23	1	..
Salisbury	3	1	3	42	2	10	4	..
Sutton	4	3	2	80	2	21	6	..
Warner	4	9	2	197	1	44	4	4
Webster	1	3	..	36	..	16
Wilnot	1	4	66	2	14
Totals	31	225	618	107	7542	93	1917	122	21

DELEGATES AT LARGE

ROCKINGHAM COUNTY

March 12, 1968

Republican

	Adams	Barakis	Beckett	Bushby	Cook, Jr.	Duncan	Dwinell	Eames	Gay	Gilman
Atkinson	169	4	61	152	10	2	224	3	9	9
Auburn	132	2	10	81	2	1	151	3	6	3
Brentwood	117	1	32	96	4	2	171	2	8	8
Candia	162	3	21	54	2	6	209	6	2	25
Chester	144	6	31	113	10	12	229	7	37	2
Danville	31	6	21	70	6	7	113	2	9	10
Deerfield	44	..	21	87	5	6	149	3	5	3
Derry	488	8	107	209	18	35	597	26	527	48
East Kingston	51	..	14	46	1	3	88	1	1	2
Epping	89	2	22	74	1	1	167	4	4	6
Exeter	371	52	443	602	71	34	1037	34	39	49
Fremont	101	1	15	52	2	5	149	1	3	1
Greenland	144	1	57	123	15	5	211	5	8	8
Hampstead	109	3	65	53	13	6	315	2	27	10
Hampton	219	8	231	192	56	17	823	27	33	34
Hampton Falls	112	2	47	94	8	..	185	1	3	4
Kensington	50	2	45	19	4	2	102	3	7	4
Kingston	254	11	73	222	11	6	358	10	8	20
Londonderry	374	22	50	300	11	25	458	5	85	21
New Castle	56	6	61	48	7	6	105	3	1	6
Newfields	68	2	35	56	1	..	91	3	7	2
Newington	48	2	22	18	1	2	57	2	..	1
Newmarket	45	..	22	25	2	1	115	..	3	2
Newton	147	4	44	137	11	3	192	5	10	7
North Hampton	207	5	111	187	21	3	342	9	9	15
Northwood	85	4	33	31	1	3	219	3	8	10
Nottingham	58	1	28	44	2	1	82	2	4	5
Plaistow	263	5	10	235	22	7	347	7	10	22
Portsmouth—										
Ward 1	67	2	24	57	6	4	128	2	6	5
Ward 2	102	7	65	74	8	4	220	5	4	2
Ward 3	35	2	49	22	3	3	222	4	12	6
Ward 4	114	11	81	103	10	6	267	8	19	14
Ward 5	7	3	16	5	..	1	67	3	10	6
Ward 6	19	1	13	15	2	..	22	1	2	3
Raymond	88	5	29	77	11	4	266	12	19	9
Rye	266	9	189	217	71	7	422	13	13	20
Salem	972	40	324	626	50	53	1179	41	107	91
Sandown	73	1	14	68	2	3	96	1	14	5
Seabrook	104	4	38	52	16	7	246	10	13	6
South Hampton	29	1	11	13	1	3	55	6	4	5
Stratham	115	2	84	96	11	1	182	5	6	13
Windham	164	2	57	142	5	13	262	3	29	7
Totals	6293	253	2826	4987	514	310	10920	293	1131	529

ROCKINGHAM COUNTY March 12, 1968 Republican	DELEGATES AT LARGE—Continued									
	Hanson, A.	Heinlein	Holmes	Johnson	Kalinski	Keency	Labombarde	Lamprey	MacFarlane	Morse
Atkinson	5	..	49	3	190	4	1	125	48	1
Auburn	1	11	..	112	1	..	199	9	9
Brentwood	1	1	26	3	93	1	3	92	23	2
Candia	9	7	21	11	298	3	4	295	18	13
Chester	4	11	29	1	157	2	12	142	24	5
Danville	5	..	17	6	103	..	1	94	13	5
Deerfield	2	2	15	4	136	2	1	120	18	4
Derry	36	37	124	54	877	53	50	856	107	37
East Kington	3	3	13	1	57	..	3	45	13	3
Epping	12	26	103	1	2	108	13	8
Exeter	46	9	356	51	895	19	16	841	349	31
Fremont	4	2	11	2	91	95	14	8
Greenland	9	1	48	11	123	1	2	136	49	11
Hampstead	14	7	62	23	307	6	5	287	64	17
Hampton	59	37	230	77	791	14	10	772	219	70
Hampton Falls	5	1	39	31	115	1	..	123	39	4
Kensington	7	1	48	10	94	5	..	95	42	3
Kingston	7	2	65	15	285	5	6	222	57	9
Londonderry	7	13	42	10	390	16	21	260	41	11
New Castle	2	..	59	6	62	2	1	57	55	1
Newfields	2	..	29	4	44	41	29	1
Newington	3	..	20	5	67	1	1	79	20	5
Newmarket	2	..	24	3	115	..	1	102	21	1
Newton	12	13	41	10	113	6	3	111	41	7
North Hampton	18	2	103	10	278	3	1	247	99	11
Northwood	3	7	33	3	196	2	6	195	32	1
Nottingham	4	..	22	4	70	1	..	61	19	2
Plaistow	12	1	82	7	185	6	6	183	79	18
Portsmouth—										
Ward 1	4	1	22	7	78	72	19	..
Ward 2	6	..	50	11	180	12	5	280	77	13
Ward 3	7	2	63	15	209	2	6	203	57	9
Ward 4	23	3	62	18	221	2	1	180	60	8
Ward 5	4	1	7	7	68	4	3	72	26	5
Ward 6	3	..	7	2	17	..	2	16	7	1
Raymond	6	1	26	6	250	3	7	247	21	8
Rye	21	5	179	23	358	9	..	323	172	14
Salem	47	17	333	50	967	35	35	765	314	56
Sandown	2	..	13	2	54	1	2	64	9	4
Seabrook	11	6	38	10	258	6	3	220	45	6
South Hampton	2	1	12	2	47	..	4	52	10	4
Stratham	8	2	70	11	107	4	1	123	68	13
Windham	5	2	46	8	76	9	5	148	57	18
Totals	432	199	2559	563	9237	242	233	8748	2497	457

DELEGATES AT LARGE—*Concluded*

ROCKINGHAM COUNTY March 12, 1968 Republican	Pettigrew	Rice	Soden	Spaulding	Sterling	Trumble	Woodrow	Wright	Scattering
	Atkinson	1	2	4	141	5	57	5
Auburn	1	7	2	3	195	3	10	2	..
Brentwood	2	3	175
Candia	8	1	6	4	285	4	19	6	1
Chester	3	5	2	7	245	6	32	13	..
Danville	3	3	2	81	..	13	2	..
Deerfield	2	4	4	97	2	16
Derry	7	31	27	15	813	13	114	29	..
East Kingston	1	1	..	91	..	14	2	..
Epping	2	7	8	8	164	6	16	2	..
Exeter	9	16	24	19	672	12	342	11	..
Fremont	2	3	3	4	152	1	12	5	..
Greenland	3	6	10	9	207	3	51	5	..
Hampstead	1	6	10	9	261	3	63	6	..
Hampton	3	13	59	13	734	9	210	8	1
Hampton Falls	4	5	189	4	39	..	2
Kensington	1	2	5	2	91	4	43	2	..
Kingston	2	13	10	4	206	11	73	13	..
Londonderry	3	16	6	10	263	9	40	19	..
New Castle	1	7	5	97	2	52	3	..
Newfields	1	2	..	84	1	27	1	..
Newington	3	..	79	1	20
Newmarket	1	2	101	..	20
Newton	5	15	11	185	8	44	3	..
North Hampton	5	7	3	216	8	110	4	..
Northwood	2	6	2	3	182	3	33	2	..
Nottingham	3	4	1	52	..	17	1	..
Plaistow	9	13	24	11	348	10	96	7	..
Portsmouth—									
Ward 1	2	1	5	5	119	2	23	2	..
Ward 2	4	2	10	16	241	6	68	4	..
Ward 3	3	4	6	2	194	2	47	1	..
Ward 4	1	2	10	9	241	11	78	8	..
Ward 5	2	2	1	2	67	3	16
Ward 6	1	..	23	..	11
Raymond	1	11	5	8	240	7	24	3	..
Rye	1	2	16	10	290	8	186	6	..
Salem	12	30	27	30	704	14	295	16	9
Sandown	5	2	3	105	4	13	..	1
Seabrook	2	5	5	8	213	2	38	7	..
South Hampton	2	..	2	2	49	1	10
Stratham	1	7	13	3	185	1	77	4	..
Windham	9	9	12	3	269	6	56	10	..
Totals	96	249	369	434	9171	197	2525	212	14

STRAFFORD COUNTY March 12, 1968 Republican	DELEGATES AT LARGE									
	Adams	Barakis	Beckett	Bushby	Cook, Jr.	Duncan	Dwinell	Eames	Gay	Gilman
Barrington	61	1	38	40	6	5	176	5	6	21
Dover—										
Ward 1	154	2	52	64	4	1	297	2	5	9
Ward 2	66	..	31	25	1	..	106	..	2	9
Ward 3	76	..	42	22	4	6	209	10
Ward 4	218	5	130	81	9	4	421	6	7	30
Ward 5	17	1	9	10	1	1	45	..	1	2
Durham	261	8	298	218	20	3	462	9	9	29
Farmington	163	7	33	86	4	2	269	8	2	60
Lee	89	3	70	39	7	2	98	2	7	10
Madbury	52	..	36	40	3	1	74	..	2	3
Middleton	17	..	1	14	17	2
Milton	78	..	24	38	6	1	118	6	7	36
New Durham	48	1	6	46	1	3	75	1	1	12
Rochester—										
Ward 1	134	..	12	81	4	..	190	1	..	7
Ward 2	107	1	31	46	7	..	210	9	3	43
Ward 3	59	1	15	58	4	1	116	..	3	10
Ward 4	30	2	8	13	3	2	128	2	2	6
Ward 5	99	2	30	43	4	1	186	1	5	8
Ward 6	64	..	25	33	5	1	145	2	2	7
Rollinsford	30	1	15	30	3	5	108	..	3	3
Somersworth—										
Ward 1	17	..	9	6	52	1	..	5
Ward 2	29	..	9	12	1	4	48	6
Ward 3	33	..	17	28	..	2	73	2	1	3
Ward 4	12	1	4	5	1	1	23
Ward 5	14	..	1	12	17	1
Strafford	56	1	9	30	..	3	110	1	..	10
Totals	1984	37	955	1120	98	49	3773	58	68	342

STRAFFORD COUNTY March 12, 1968 Republican	DELEGATES AT LARGE—Continued									
	Hanson, A.	Heimlein	Holmes	Johnson	Kalinski	Keeney	Labombarde	Lamprey	MacFarlane	Morse
Barrington	10	8	24	10	166	2	4	161	28	7
Dover—										
Ward 1	19	2	45	20	343	5	2	356	49	19
Ward 2	7	..	29	9	142	2	1	143	29	5
Ward 3	19	..	36	21	220	..	1	236	35	21
Ward 4	25	3	124	29	528	7	2	543	129	17
Ward 5	1	..	9	3	47	1	1	47	11	1
Durham	39	..	300	53	268	6	2	276	299	48
Farmington	2	1	29	4	329	4	1	350	30	6
Lee	7	1	62	20	122	8	2	141	64	13
Madbury	6	..	34	9	37	3	..	41	31	5
Middleton	7	1	..
Milton	6	4	25	6	61	9	2	163	26	7
New Durham	1	5	2	61	1	..	56	6	1
Rochester—										
Ward 1	3	..	13	3	116	2	2	213	14	3
Ward 2	8	2	32	15	265	8	4	268	21	10
Ward 3	1	..	14	1	97	..	2	75	15	2
Ward 4	3	..	13	6	106	1	1	115	14	1
Ward 5	5	..	25	4	182	2	2	221	27	4
Ward 6	2	24	7	147	..	2	161	25	2
Rollinsford	5	4	15	3	104	..	2	104	14	3
Somersworth—										
Ward 1	3	1	7	3	52	1	1	57	8	3
Ward 2	8	4	8	6	68	..	2	73	7	6
Ward 3	8	..	13	8	57	1	1	52	12	8
Ward 4	3	..	3	3	19	..	2	22	3	2
Ward 5	1	..	7	7	1	..
Strafford	9	..	9	8	133	..	1	145	9	11
Totals	197	33	899	253	3684	63	40	4033	908	205

STRAFFORD COUNTY March 12, 1968 Republican	DELEGATES AT LARGE—Concluded								
	Pettigrew	Rice	Soden	Spaulding	Sterling	Trumble	Woodrow	Wright	Scattering
Barrington	1	..	6	2	144	3	26	5	..
Dover—									
Ward 1	2	1	20	4	344	2	44
Ward 2	1	2	7	1	144	1	26	1	..
Ward 3	3	15	..	251	..	39	1	..
Ward 4	1	4	12	7	515	4	122	5	1
Ward 5	1	1	..	49	1	9	1	7
Durham	2	4	46	13	453	9	308	2	..
Farmington	3	2	7	339	6	28	1	..
Lee	2	5	11	5	130	6	66	1	..
Madbury	1	1	2	..	76	1	32
Middleton	1	16	..	1	1	..
Milton	2	2	6	3	168	2	22	2	..
New Durham	1	1	1	47	..	5	3	..
Rochester—									
Ward 1	4	4	..	215	..	13	1	..
Ward 2	1	4	7	1	263	2	31
Ward 3	1	..	3	1	76	3	14
Ward 4	2	1	1	3	97	2	12
Ward 5	3	6	4	218	3	32	1	..
Ward 6	1	3	1	1	174	..	24	..	5
Rollinsford	2	2	3	96	1	14	3	..
Somersworth—									
Ward 1	1	1	2	..	59	1	8	1	4
Ward 2	1	6	..	68	..	7	2	..
Ward 3	2	..	7	..	70	..	17	2	..
Ward 4	1	2	1	26	..	3	1	..
Ward 5	1	1	1	19	..	1
Strafford	2	9	1	133	1	6
Totals	19	50	180	60	4187	48	910	34	17

SULLIVAN COUNTY March 12, 1968 Republican	DELEGATES AT LARGE									
	Adams	Barakis	Beckett	Bushby	Cook, Jr.	Duncan	Dwincell	Eames	Gay	Gilman
Acworth	14	..	8	8	27	..	2	1
Charlestown	146	5	43	123	6	1	270	4	6	7
Claremont—										
Ward 1	96	4	38	35	1	10	206	2	14	10
Ward 2	182	4	104	88	9	6	446	3	8	5
Ward 3	97	6	22	78	..	4	140	3	5	2
Cornish	67	1	23	21	..	10	85	1	2	10
Croydon	26	..	4	14	1	1	38	..	1	..
Goshen	30	..	5	25	1	..	45	..	1	1
Grantham	21	..	2	15	..	3	38	..	2	..
Langdon	32	..	6	30	57
Lempster	25	..	8	21	..	2	68
Newport	259	7	97	170	7	11	393	6	5	4
Plainfield	60	3	59	23	7	2	118	1	3	2
Springfield	31	2	5	27	1	1	46	2	2	2
Sunapee	160	3	27	152	10	4	280	1	1	4
Unity	17	..	8	7	3	2	22	..	1	6
Washington	26	..	2	21	..	1	34	..	2	..
Totals	1289	35	461	858	46	58	2313	23	55	54

SULLIVAN COUNTY March 12, 1968 Republican	DELEGATES AT LARGE—Continued									
	Hanson, A.	Heintzein	Holmes	Johnson	Kalinski	Keeney	Labornbarde	Lamprey	MacFarlane	Morse
Acworth	1	..	12	3	29	1	..	29	9	..
Charlestown	12	..	41	15	146	..	2	141	40	10
Claremont—										
Ward 1	11	6	46	21	226	6	6	243	44	13
Ward 2	26	11	109	41	508	5	8	528	104	19
Ward 3	5	2	20	10	80	2	1	68	23	4
Cornish	7	10	26	10	120	2	9	111	27	4
Croydon	3	2	23	2	1	44	4	..
Goshen	5	..	5	8	22	56	7	6
Grantham	1	2	1	22	1	1	25	3	2
Langdon	1	..	6	..	34	32	9	2
Lempster	1	1	9	1	57	..	1	49	8	3
Newport	14	4	82	31	222	6	7	452	103	29
Plainfield	7	3	54	11	104	..	7	120	58	11
Springfield	3	1	5	4	18	1	1	16	7	3
Sunapee	5	5	24	11	124	..	4	115	24	14
Unity	2	1	8	7	24	3	3	29	7	4
Washington	1	2	..	19	2	..	14	2	..
Totals	100	46	454	176	1778	31	51	2072	479	124

SULLIVAN COUNTY March 12, 1968 Republican	DELEGATES AT LARGE— <i>Concluded</i>								
	Pettigrew	Rice	Soden	Spaulding	Sterling	Trumble	Woodrow	Wright	Scattering
Acworth	1	33	..	8	2	..
Charlestown	3	17	20	13	238	8	38	2	..
Claremont—									
Ward 1	1	8	11	4	234	5	42	7	..
Ward 2	5	10	17	13	535	5	106	4	..
Ward 3	2	2	6	2	136	1	27	6	..
Cornish	3	6	2	106	..	27	10	..
Croydon	1	1	45	1	5
Goshen	1	7	1	54	..	7
Grantham	2	1	1	33	..	2	2	..
Langdon	1	1	..	57	..	5
Lempster	1	..	66	..	9
Newport	3	17	27	8	440	3	102	9	..
Plainfield	2	5	8	1	124	1	57	3	2
Springfield	1	1	4	2	43	1	5	2	..
Sunapee	2	5	7	1	252	2	30	2	..
Unity	2	1	..	27	1	8
Washington	37	..	3	1	..
Totals	20	74	117	50	2460	28	481	50	2

BELKNAP COUNTY March 12, 1968 Republican	ALTERNATE DELEGATES AT LARGE									
	Barron	Brenner	Bridges, Jr.	Chapman	Connary	Coutts	Dale	Enguess	Farr, B.	Farr, M.
Alton	31	32	338	9	6	41	309	279	4	5
Barnstead	19	19	128	4	..	15	124	72	1	1
Belmont	28	27	251	6	5	31	218	161	6	13
Center Harbor	10	10	85	3	2	10	70	71	6	2
Gilford	95	93	423	11	10	99	418	345	12	12
Gilmanton	25	21	160	1	4	26	135	96	5	5
Laconia—										
Ward 1	48	56	248	7	1	54	318	282	5	..
Ward 2	16	15	182	5	..	16	183	156	3	3
Ward 3	22	22	121	1	2	21	115	106	2	..
Ward 4	53	59	259	8	5	53	241	214	2	3
Ward 5	21	23	175	5	..	24	200	178	2	..
Ward 6	36	32	379	..	5	37	361	310	7	3
Meredith	39	36	377	5	9	37	374	327	7	9
New Hampton	29	26	124	3	6	27	117	82	7	4
Sanbornton	27	27	131	4	3	28	113	83	..	1
Tilton	45	46	210	9	5	48	264	236	2	4
Totals	544	544	3591	81	63	567	3560	2998	71	65

BELKNAP COUNTY March 12, 1968 Republican	ALTERNATE DELEGATES AT LARGE— <i>Concluded</i>									
	Hamel	Hancock	Koenig	Mongan, M.	Streeter, Jr.	Taft	Vachon	Williamson	Wochholz	Scattering
Alton	7	34	175	2	246	9	3	9	7	..
Barnstead	3	20	93	3	129	4	2	2	1	..
Belmont	20	38	154	9	229	19	6	14	12	..
Center Harbor	2	15	52	5	80	4	3	2	2	..
Gilford	29	105	240	7	334	34	14	33	27	..
Gilmanton	5	28	106	3	143	11	5	3	7	..
Laconia—										
Ward 1	17	56	170	6	286	22	3	13	14	..
Ward 2	8	19	99	7	194	7	1	3	4	..
Ward 3	4	23	34	2	122	5	1	4	5	..
Ward 4	9	62	130	8	209	11	6	7	9	..
Ward 5	12	24	111	3	200	11	..	6	10	..
Ward 6	8	36	191	2	305	13	8	8	9	..
Meredith	17	27	148	7	308	21	7	17	14	..
New Hampton	7	32	79	2	119	4	6	4	4	..
Sanbornton	10	29	78	4	121	11	2	10	10	..
Tilton	9	50	147	4	248	5	2	4	7	..
Totals	167	598	2007	74	3273	191	69	139	142	..

CARROLL COUNTY March 12, 1968 Republican	ALTERNATE DELEGATES AT LARGE									
	Barron	Brenner	Bridges, Jr.	Chapman	Connary	Coutts	Dale	Enequess	Farr, E.	Farr, M.
Albany	40	1	34	30	..	1
Bartlett	27	27	138	3	2	25	119	94	3	2
Brookfield	16	16	66	6	2	17	64	61	6	2
Chatham	1	1	21	2	19	17
Conway	104	105	535	6	10	118	664	593	11	11
Eaton	7	7	50	1	2	5	49	34	..	1
Effingham	8	10	74	10	67	69
Freedom	8	7	39	1	3	6	59	48	1	4
Hart's Location	7	6	6
Hale's Location
Jackson	11	13	53	1	..	15	65	63
Madison	14	15	73	4	2	17	68	54	2	..
Moultonborough	34	34	271	4	7	30	259	186	7	9
Ossipee	8	11	154	..	1	12	152	128
Sandwich	31	29	140	5	5	29	126	110	2	3
Tamworth	30	25	140	2	4	32	123	99	5	7
Tuftonboro	13	14	184	1	..	13	151	183	3	..
Wakefield	27	24	141	4	2	27	200	189	8	5
Wolfeboro	69	68	490	10	8	67	465	377	4	6
Totals	408	406	2616	48	48	426	2690	2341	52	51

CARROLL COUNTY March 12, 1968 Republican	ALTERNATE DELEGATES AT LARGE— <i>Concluded</i>									
	Hamel	Hancock	Koenig	Mongan, M.	Streeter, Jr.	Taft	Vachon	Williamson	Wochholz	Scattering
Albany	3	1	14	2	34	5	1	2	1	..
Bartlett	10	32	96	10	137	11	4	6	8	..
Brookfield	15	44	5	43	4	2
Chatham	11	..	16
Conway	21	114	377	15	639	21	8	15	11	..
Eaton	8	31	..	49	1	2	..
Effingham	1	8	27	1	76	3	1	1	1	..
Freedom	10	43	1	51	1	2	2	2	..
Hart's Location	4
Hale's Location
Jackson	1	16	47	1	64	3	..	1	3	..
Madison	1	15	36	1	56	2	1	1	1	..
Moultonborough	12	36	144	2	267	13	7	6	6	..
Ossipee	4	10	91	1	105	..	2	1	1	..
Sandwich	3	27	69	1	110	9	3	4	6	..
Tamworth	11	34	91	6	139	9	3	6	4	..
Tuftonboro	2	18	90	4	174	3	..	1	3	..
Wakefield	7	25	11	5	190	4	3	4	7	..
Wolfeboro	9	77	206	11	509	22	8	9	10	..
Totals	85	446	1432	66	2659	111	47	59	66	..

CHESHIRE COUNTY March 12, 1968 Republican	ALTERNATE DELEGATES AT LARGE									
	Barron	Brenner	Bridges, Jr.	Chapman	Connary	Coutts	Dale	Enguess	Farr, B.	Farr, M.
Alstead	25	17	118	11	5	19	107	94	4	6
Chesterfield	46	48	167	6	3	51	153	132	6	5
Dublin	47	41	108	7	2	47	81	104	5	4
Fitzwilliam	29	29	117	6	1	30	138	139	1	3
Gilsum	10	9	40	1	..	9	33	30
Harrisville	17	20	48	1	1	19	41	43	2	2
Hinsdale	46	39	112	6	3	51	144	128	3	4
Jaffrey	46	48	274	7	4	42	213	325	5	3
Keene—										
Ward 1	90	34	337	8	3	83	325	310	3	1
Ward 2	40	34	197	5	1	27	178	156	2	5
Ward 3	62	59	236	4	3	63	240	242	3	..
Ward 4	133	126	490	7	5	150	571	555	8	6
Ward 5	68	59	254	2	2	37	210	238	6	2
Marlborough	28	27	158	7	2	31	145	144	1	2
Marlow	7	7	30	7	28	25
Nelson	16	16	46	1	..	14	41	42	1	1
Richmond	4	4	22	2	25	27
Rindge	28	28	167	3	3	35	156	165	4	3
Roxbury	1	1	12	2	..	1	14	11	1	..
Stoddard	4	4	35	1	..	3	30	33	2	..
Sullivan	5	7	29	..	1	6	24	29	..	2
Surry	11	12	42	12	40	35	2	1
Swanzy	61	61	307	3	2	68	212	251	4	2
Troy	20	19	25	2	1	19	95	46	2	7
Walpole	62	65	273	3	4	60	262	223	5	2
Westmoreland	17	16	119	..	3	20	111	92	3	4
Winchester	8	30	158	1	2	33	149	132	2	3
Totals	931	910	3921	94	51	939	3766	3751	75	68

<p>CHESHIRE COUNTY</p> <p>March 12, 1968</p> <p>Republican</p>		ALTERNATE DELEGATES AT LARGE— <i>Concluded</i>								
		Hamel	Hancock	Koenig	Mongan, M.	Streeter, Jr.	Taft	Vachon	Williamson	Wochholz
Alstead	14	19	72	1	119	9	1	11	7	..
Chesterfield	8	48	102	10	128	11	4	8	9	..
Dublin	6	60	68	4	119	14	2	7	4	..
Fitzwilliam	2	30	76	..	140	9	1	4	2	..
Gilsum	1	9	21	1	26	3	..	3	3	..
Harrisville	3	16	26	2	35	5	1	4	3	..
Hinsdale	13	52	104	1	153	8	6	9	5	..
Jaffrey	12	48	190	7	285	29	1	10	13	1
Keene—										
Ward 1	11	84	149	1	289	15	3	10	8	..
Ward 2	6	43	63	3	209	13	2	6	9	..
Ward 3	6	61	86	4	238	16	..	8	6	..
Ward 4	24	141	228	6	591	30	3	15	13	2
Ward 5	21	67	122	5	266	25	3	22	18	1
Marlborough	9	25	54	3	143	13	5	7	9	..
Marlow	..	8	20	..	18	1
Nelson	2	16	16	1	40	5	..	1	1	..
Richmond	..	4	6	..	24	3
Rindge	9	29	89	3	130	13	3	11	6	..
Roxbury	..	1	7	1	14	..	1
Stoddard	..	5	12	1	32
Sullivan	4	6	18	..	27	5	1	4	4	..
Surry	3	14	19	22	37	6	..	3	5	..
Swanzy	20	68	171	4	323	23	2	15	17	..
Troy	4	22	52	3	90	10	2	4	2	..
Walpole	2	60	143	2	218	3	3	4	5	..
Westmoreland	5	20	46	2	139	7	4	2	5	..
Winchester	4	37	66	1	172	17	5	8	8	2
Totals	189	993	2026	88	4005	290	53	176	162	9

COOS COUNTY March 12, 1968 Republican	ALTERNATE DELEGATES AT LARGE									
	Barron	Brenner	Bridges, Jr.	Chapman	Connary	Coutts	Dale	Engelguss	Farr, B.	Farr, M.
Atkinson & Gil. Ac. Gt.
Bean's Grant
Bean's Purchase
Berlin—										
Ward 1	28	21	129	5	10	26	121	98	5	6
Ward 2	47	50	182	10	5	44	159	132	3	1
Ward 3	64	71	377	20	11	62	346	245	9	9
Ward 4	8	13	34	4	4	12	46	40	3	3
Cambridge
Carroll	4	1	36	..	1	2	40	33
Chadler's Purchase
Clarksville	1	1	17	1	15	16
Colebrook	29	23	232	13	10	16	223	179	2	3
Columbia	23	1	1	..	23	11	1	..
Crawford's Purchase
Cutt's Grant
Dalton	4	4	36	2	2	5	36	30	..	1
Dix's Grant
Dixville	5	..	2	..	4	4
Dummer	1	2	24	..	1	1	23	11	1	1
Errol	1	..	21	1	1	..	20	11	1	1
Erving's Gt. or Loc.
Gorham	31	25	235	5	3	34	236	193	5	2
Green's Grant
Hadley's Purchase
Jefferson	6	5	76	..	1	6	69	45
Kilkenny
Lancaster	28	29	395	13	6	33	384	313	3	4
Low & Burbank's Gt.
Martin's Location
Milan	6	3	46	..	5	7	58	53	2	2
Millsfield	2	2	2
Northumberland	11	15	160	6	7	15	145	118	6	2
Odell
Pinkham's Grant	1	..	1	2
Pittsburg	5	4	74	1	..	3	66	52	2	3
Randolph	12	11	41	10	37	31
Sargent's Purchase
Second College Grant
Shelburne	3	2	26	2	24	16	1	..
Stark	3	2	32	4	2	3	32	21	2	1
Stewartstown	1	..	48	1	48	27
Stratford	2	1	50	..	1	2	45	35	1	2
Success
Thompson & Mes's Pr.
Wentworth's Location	6	4	2
Whitefield	34	35	192	..	1	32	185	160
Totals	330	318	2500	86	74	316	2391	1880	47	41

COOS COUNTY March 12, 1968 Republican	ALTERNATE DELEGATES AT LARGE— <i>Concluded</i>									
	Hamel	Hancock	Koenig	Mongan, M.	Streeter, Jr.	Taft	Vachon	Williamson	Wochholz	Scattering
Atkinson & Gil. Ac. Gt.
Bean's Grant
Bean's Purchase
Berlin—										
Ward 1	6	29	77	3	119	10	8	9	7	1
Ward 2	14	48	119	10	133	18	2	12	8	..
Ward 3	23	87	289	27	380	23	15	18	17	..
Ward 4	3	12	31	1	43	3	1	1
Cambridge
Carroll	2	14	..	43	1
Chadler's Purchase
Clarksville	1	11	..	12
Colebrook	19	24	181	8	156	13	5	13	8	..
Columbia	1	1	16	2	24	1	2	1	2	..
Crawford's Purchase
Cutt's Grant
Dalton	1	6	23	1	36	4	1	4	3	..
Dix's Grant
Dixville	1	..	4
Dummer	1	16	1	25	1	2	..	1	..
Errol	1	1	17	2	21	1	1
Erving's Gt. or Loc.
Gorham	7	33	142	2	174	13	2	9	8	..
Green's Grant
Hadley's Purchase
Jefferson	2	6	43	1	75	1	..	1	2	4
Kilkenny
Lancaster	6	36	242	8	286	9	4	5	9	..
Low & Burbank's Gt.
Martin's Location
Milan	1	6	41	1	52	..	2	1
Millsfield	2
Northumberland	6	16	97	2	112	10	2	2	3	1
Odell
Pinkham's Grant	1	2	..	2	2	..
Pittsburg	1	6	43	..	68	3	1	3
Randolph	10	19	..	42	1
Sargent's Purchase
Second College Grant.
Shelburne	3	16	..	28
Stark	1	5	25	2	18	..	1	1
Stewartstown	2	1	32	3	45	..	1	1	1	..
Stratford	4	3	26	2	51	2	..	1	1	..
Success
Thompson & Mes's Pr.	6
Wentworth's Location.	6	..	6
Whitfield	6	34	123	6	143	7	2	2	2	..
Totals	104	371	1651	82	2098	123	52	86	74	6

GRAFTON COUNTY March 12, 1968 Republican	ALTERNATE DELEGATES AT LARGE									
	Barron	Brenner	Bridges, Jr.	Chapman	Connary	Counts	Dale	Enguess	Farr, B.	Farr, M.
Alexandria	8	8	75	..	2	7	73	59	1	..
Ashland	5	6	143	6	5	8	176	149	7	..
Bath	4	7	66	3	1	5	58	57	2	1
Benton	2	..	15	1	9	13
Bethlehem	23	23	140	3	1	20	143	124	2	1
Bridgewater	3	1	50	1	1	5	54	38	3	1
Bristol	23	16	267	1	4	17	237	175	4	5
Campton	22	18	117	4	2	19	99	86	4	1
Canaan	29	32	160	14	2	29	152	127	3	7
Dorchester	4	4	33	1	1	5	32	28
Easton	2	1	20	3	16	11
Ellsworth	7	8	8
Enfield	47	42	157	5	2	43	140	103	4	5
Franconia	21	19	77	1	..	17	72	56
Grafton	3	3	49	3	45	34	1	1
Groton	3	3	5	1	5	3
Hanover	555	552	314	10	6	560	301	234	6	6
Haverhill	42	37	296	4	4	42	280	235	4	2
Hebron	9	9	28	2	..	11	36	35
Holderness	33	33	151	4	5	37	147	99	5	1
Landaff	3	3	25	3	25	26
Lebanon—										
Ward 1	97	97	203	1	3	100	162	160	..	2
Ward 2	39	37	137	1	..	40	130	109	1	..
Ward 3	85	84	271	1	3	87	246	216	9	2
Lincoln	13	12	91	2	4	12	85	79	2	1
Lisbon	10	4	162	1	1	9	164	124	2	2
Littleton	83	81	573	14	7	93	563	482	20	9
Livermore
Lyman	3	3	18	4	18	12
Lyme	55	54	72	1	3	48	67	58	1	..
Monroe	15	13	70	1	1	18	69	51	1	..
Orange	3	3	12	3	12	9
Orford	17	16	69	1	2	16	55	70	3	2
Piermont	11	11	55	11	56	47
Plymouth	49	42	361	5	9	59	430	421	7	9
Rumney	7	5	95	..	1	9	124	114	3	3
Sugar Hill	18	15	44	2	..	18	66	56	2	1
Thornton	6	4	47	..	1	3	68	55	2	1
Warren	2	1	61	2	89	79
Waterville Valley	3	2	8	3	8	5
Wentworth	4	3	53	1	1	3	58	53
Woodstock	11	11	101	2	2	10	104	84	3	4
Totals	1372	1315	4698	92	74	1384	4682	3984	102	67

GRAFTON COUNTY March 12, 1968 Republican	ALTERNATE DELEGATES AT LARGE— <i>Concluded</i>									
	Hamel	Hancock	Koenig	Mongan, M.	Streeter, Jr.	Taft	Vachon	Williamson	Wochholz	Scattering
Alexandria	2	8	50	..	57	2	..	2
Ashland	8	8	118	4	162	11	6	8	5	..
Bath	2	7	33	1	53	2	1	4	3	..
Benton	..	2	13	..	16
Bethlehem	2	21	83	2	97	3	1	2	1	..
Bridgewater	1	5	30	1	34	1	3	2	1	..
Bristol	6	20	148	8	273	10	5	7	2	..
Campton	5	20	77	3	124	3	2	3	1	..
Canaan	5	28	106	7	92	8	2	12	10	..
Dorchester	..	4	16	..	27
Easton	..	2	10	1	18	1	..	1
Ellsworth	8
Enfield	9	51	95	4	159	14	3	4	4	..
Franconia	5	19	49	1	54	6	1	3	4	..
Grafton	..	2	28	..	48	2	..	1
Groton	..	2	3	..	5	1	..
Hanover	33	551	165	8	310	38	2	35	34	3
Haverhill	5	43	112	3	295	6	3	4	3	..
Hebron	1	10	26	2	37	1	..	1	1	..
Holderness	4	39	101	2	150	6	5	4	6	..
Landaff	..	4	16	..	21	1
Lebanon—										
Ward 1	5	90	108	1	156	13	11	12	7	..
Ward 2	10	37	74	1	103	7	3	9	7	1
Ward 3	10	87	126	7	227	26	5	17	12	..
Lincoln	2	14	49	3	68	2	4	6	3	..
Lisbon	1	7	74	4	166	3	4
Littleton	17	84	358	19	452	32	8	17	20	1
Livermore
Lyman	..	3	6	..	18	2	..	2
Lyme	11	54	40	..	50	8	3	6	7	..
Monroe	6	18	45	1	74	5	1	3	5	..
Orange	..	3	5	..	10
Orford	2	17	36	2	68	3	3	2	5	..
Piermont	..	11	39	..	45
Plymouth	17	53	286	9	414	23	5	12	11	..
Rumney	5	8	66	..	110	7	1	3	1	..
Sugar Hill	2	17	37	1	50	5	..	2	2	4
Thornton	..	4	49	1	58	1	1
Warren	..	2	56	..	76
Waterville Valley	..	4	3	..	8	1	..	1
Wentworth	..	5	50	..	56	1	1	..
Woodstock	1	9	69	4	72	2	1	1	1	..
Totals	177	1373	2855	100	4321	255	84	187	158	9

HILLSBOROUGH COUNTY March 12, 1968 Republican	ALTERNATE DELEGATES AT LARGE									
	Barron	Brenner	Bridges, Jr.	Chapman	Connary	Coutts	Dale	Engeness	Farr, B.	Farr, M.
Amherst	151	152	432	8	21	151	521	498	17	15
Antrim	11	13	140	1	1	12	173	205	5	3
Bedford	77	90	750	21	20	79	707	507	19	20
Bennington	7	7	75	7	52	76	6	6
Brookline	25	25	113	2	3	24	95	123	5	4
Deering	9	8	75	7	68	67	2	1
Francestown	24	22	61	3	2	25	76	80	4	4
Goffstown	69	72	863	13	21	60	674	906	32	30
Greenfield	11	11	63	3	3	16	74	84	1	2
Greenville	12	13	80	1	3	12	72	58	3	3
Hancock	32	30	140	1	3	36	110	172	6	5
Hillsborough	36	37	348	10	3	34	341	318	18	14
Hollis	82	81	282	7	5	101	333	306	9	1
Hudson	112	106	564	18	43	112	514	362	24	22
Litchfield	11	19	101	1	12	16	94	76	7	6
Lyndeborough	9	9	83	1	3	6	92	88	3	3
Manchester—										
Ward 1	215	223	911	23	24	226	1150	1025	25	13
Ward 2	72	85	663	19	14	79	850	782	22	17
Ward 3	15	18	365	10	2	14	295	355	4	3
Ward 4	28	37	294	8	3	31	276	219	1	6
Ward 5	11	12	42	5	1	9	43	34	..	3
Ward 6	35	39	541	6	12	37	521	425	15	13
Ward 7	10	15	111	3	2	11	106	78	2	1
Ward 8	24	21	395	14	14	21	378	345	21	20
Ward 9	8	8	52	4	3	9	48	40	3	4
Ward 10	29	33	567	14	9	23	552	477	9	9
Ward 11	3	4	83	3	1	2	75	58	2	1
Ward 12	4	8	115	6	2	1	106	96	1	2
Ward 13	16	17	239	10	3	12	223	192	2	1
Ward 14	23	22	331	16	7	20	312	236	8	3
Mason	16	17	60	1	3	16	52	49	4	4
Merrimack	72	65	521	12	29	70	448	331	22	23
Milford	82	84	785	10	29	87	740	695	33	31
Mont Vernon	14	12	97	2	6	13	115	106	5	5
Nashua—										
Ward 1	118	122	467	11	33	118	395	482	16	13
Ward 2	140	125	498	8	26	125	461	335	5	12
Ward 3	99	100	260	5	20	100	330	314	16	13
Ward 4	17	17	80	1	7	16	72	90	1	1
Ward 5	16	11	102	2	10	13	94	86	3	2
Ward 6	18	18	72	4	8	15	68	62	5	4
Ward 7	29	25	119	2	9	30	108	96	6	6
Ward 8	79	79	338	6	34	81	375	350	23	26
Ward 9	52	57	297	1	27	54	283	264	20	15
New Boston	25	22	189	4	6	20	175	154	7	6
New Ipswich	26	24	147	1	4	25	116	130	7	7
Pelham	120	93	278	15	23	99	285	182	14	11
Peterborough	134	127	581	4	3	131	463	540	15	11
Sharon	6	6	18	1	..	6	13	21	1	..
Temple	5	10	106	1	..	6	71	100	1	2
Weare	18	20	185	4	7	20	237	201	20	17
Wilton	40	38	275	2	3	36	225	203	7	4
Windsor	8	9	3
Totals	2297	2309	14362	328	527	2274	14066	13082	507	447

HILLSBOROUGH COUNTY March 12, 1968 Republican	ALTERNATE DELEGATES AT LARGE— <i>Concluded</i>									
	Hamel	Hancock	Koenig	Mongan, M.	Streeter, Jr.	Taft	Vachon	Williamson	Wochholz	Scattering
Amherst	27	157	271	8	503	40	17	19	17	..
Antrim	7	15	122	1	193	10	1	1	3	..
Bedford	56	89	477	31	759	35	28	24	17	3
Bennington	1	8	40	1	73
Brookline	7	30	66	..	113	14	5	7	5	..
Deering	..	8	39	..	59	2	..	1
Francetown	2	26	41	2	74	5	2	3	1	..
Goffstown	34	71	570	28	870	23	28	14	10	..
Greenfield	3	17	55	3	74	7	2	2	2	..
Greenville	3	11	40	1	74	26	1	4	3	..
Hancock	7	34	91	2	146	11	2	5	10	..
Hillsborough	6	37	176	3	306	15	5	6	6	..
Hollis	11	94	198	2	352	14	4	9	7	..
Hudson	37	129	355	26	612	45	26	25	23	..
Litchfield	5	19	60	4	73	7	4	..	1	..
Lyndeborough	5	8	66	2	88	5	3	2	2	..
Manchester—										
Ward 1	81	209	650	50	1103	43	30	22	17	..
Ward 2	32	77	387	51	783	18	30	13	8	..
Ward 3	11	16	182	16	331	1	16	1	1	..
Ward 4	4	33	141	18	286	10	9	5	2	3
Ward 5	7	25	6	33	2	3	1	..	2	..
Ward 6	21	37	291	21	555	5	20	3	3	..
Ward 7	2	9	56	8	91	1	6	3	1	..
Ward 8	33	32	386	32	459	14	17	13	16	..
Ward 9	4	10	21	8	50	..	6	..	2	..
Ward 10	16	24	267	24	440	6	14	3	3	..
Ward 11	3	4	40	7	84	2	6	1	1	..
Ward 12	10	2	62	13	92	3	14	4	3	..
Ward 13	21	13	133	12	155	10	11	9	6	2
Ward 14	10	23	155	32	240	7	12	5	3	..
Mason	2	18	26	1	39	11	3	2	3	..
Merrimack	31	78	329	16	534	28	22	17	17	1
Milford	11	93	396	2	645	34	29	14	11	..
Mont Vernon	3	14	80	..	113	4	5	4	3	..
Nashua—										
Ward 1	23	122	224	9	519	18	18	16	18	..
Ward 2	26	150	255	13	537	30	10	18	15	..
Ward 3	20	101	161	3	337	30	11	16	15	..
Ward 4	5	17	42	3	94	4	..	2	3	..
Ward 5	8	33	41	..	87	3	2	3	4	..
Ward 6	4	19	33	3	69	3	5	2	2	4
Ward 7	5	34	61	2	124	3	8	2	1	..
Ward 8	16	79	195	7	394	26	21	13	14	1
Ward 9	10	55	99	3	275	13	18	11	10	..
New Boston	4	22	100	4	139	4	8	1	1	..
New Ipswich	13	32	74	3	142	28	4	6	8	..
Pelham	25	92	153	16	294	27	15	15	16	..
Peterborough	29	160	358	14	587	82	6	22	24	..
Sharon	2	6	7	..	18	6	..	1	2	8
Temple	6	8	67	2	104	13	..	6	6	..
Weare	4	22	144	7	214	3	9	..	3	..
Wilton	9	44	160	4	279	22	2	4	5	..
Windsor	7	..	9
Totals	729	2466	8456	551	14593	774	516	379	356	22

MERRIMACK COUNTY March 12, 1968 Republican	ALTERNATE DELEGATES AT LARGE									
	Barron	Brenner	Bridges, Jr.	Chapman	Connary	Coutts	Dale	Engelness	Farr, B.	Farr, M.
Allenstown	7	7	98	1	..	7	82	107	..	1
Andover	37	37	111	4	3	37	125	116	2	..
Boscawen	21	20	205	1	1	21	190	181	2	3
Bow	83	79	302	6	4	84	251	199	2	5
Bradford	17	14	96	1	1	19	120	102	2	2
Canterbury	17	19	110	4	1	19	105	89	3	1
Chichester	19	18	134	2	..	18	122	109	3	2
Concord—										
Ward 1	22	23	189	2	2	23	217	196	6	1
Ward 2	60	57	215	5	4	53	197	162	4	4
Ward 3	54	50	224	3	7	52	286	219	5	5
Ward 4	148	136	435	8	10	145	390	338	12	6
Ward 5	125	115	304	6	9	124	270	247	5	5
Ward 6	59	60	266	4	3	61	282	232	4	2
Ward 7	238	263	856	12	13	269	794	706	10	8
Ward 8	65	63	292	13	5	71	326	277	7	3
Ward 9	83	67	162	8	1	74	140	117	4	8
Danbury	2	3	58	1	2	2	54	45	2	..
Dunbarton	34	22	117	3	7	27	132	127	6	3
Epsom	22	19	156	4	7	21	151	128	8	6
Franklin—										
Ward 1	22	21	164	1	2	21	153	103	2	2
Ward 2	14	12	71	2	2	14	66	47	3	4
Ward 3	29	25	173	5	2	28	147	110	..	2
Henniker	50	36	255	4	4	37	231	188	5	2
Hill	6	8	54	7	60	49	2	2
Hooksett	29	37	499	16	13	17	479	400	13	13
Hopkinton	155	163	473	4	9	150	454	390	10	4
Loudon	16	16	132	3	4	15	137	104	7	6
Newbury	14	12	83	14	71	59	3	..
New London	97	92	327	3	1	95	297	213	2	3
Northfield	22	22	174	5	2	37	139	139	12	14
Pembroke	60	58	347	11	14	66	420	368	5	6
Pittsfield	30	29	242	5	2	27	237	211	2	2
Salisbury	10	12	62	1	3	8	58	50	3	3
Sutton	19	18	82	2	6	18	77	51	10	9
Warner	39	40	175	1	2	42	141	129	4	2
Webster	17	17	50	2	..	17	44	47
Wilmot	16	14	69	2	..	15	59	40
Totals	1758	1704	7762	155	146	1755	7504	6395	178	131

MERRIMACK COUNTY March 12, 1968 Republican	ALTERNATE DELEGATES AT LARGE— <i>Concluded</i>									
	Hamel	Hancock	Koenig	Mongan, M.	Streeter, Jr.	Taft	Vachon	Williamson	Wochholz	Scattering
Allenstown	3	9	72	1	95	3	..	2	1	..
Andover	5	41	81	2	85	3	2	4	3	..
Boscawen	18	24	103	4	161	21	5	15	12	..
Bow	34	113	200	7	268	19	8	15	5	..
Bradford	8	22	72	..	107	11	1	13	8	..
Canterbury	8	23	79	2	74	9	..	10	9	..
Chichester	3	17	65	4	100	5	1	3	3	4
Concord—										
Ward 1	11	36	106	1	191	14	4	9	7	..
Ward 2	13	53	95	7	205	22	6	13	13	..
Ward 3	11	61	107	7	220	17	7	13	13	..
Ward 4	15	148	234	9	321	37	8	29	18	..
Ward 5	29	114	155	11	297	46	5	30	21	..
Ward 6	8	57	172	11	260	18	3	5	6	..
Ward 7	59	249	376	13	714	80	10	63	67	..
Ward 8	15	95	205	5	287	12	1	7	11	..
Ward 9	29	71	106	4	158	31	2	22	23	..
Danbury	1	5	38	..	39	1	1	..	1	4
Dunbarton	2	29	85	4	128	5	3	3	2	..
Epsom	5	22	83	4	113	6	10	7	4	..
Franklin—										
Ward 1	4	26	95	1	152	2	1	2	2	1
Ward 2	8	15	51	1	74	6	..	5	3	..
Ward 3
Henniker	10	53	166	6	260	10	3	7	7	..
Hill	9	37	..	51	..	1
Hooksett	13	29	341	25	380	14	20	10	10	..
Hopkinton	29	155	280	9	385	34	3	22	25	2
Loudon	3	17	88	5	92	4	5	1	2	..
Newbury	2	16	61	..	82	2
New London	13	111	235	3	329	21	2	22	12	..
Northfield	21	40	130	7	181	16	6	14	10	..
Pembroke	20	76	247	13	396	19	9	16	10	..
Pittsfield	6	29	105	3	180	7	2	4	6	..
Salisbury	1	12	30	1	43	2	3	3	5	..
Sutton	1	21	63	4	87	1	8	2
Warner	5	51	108	1	175	9	2	8	4	4
Webster	1	18	25	1	44	3	1	1	1	..
Wilmot	16	50	2	66	..	1
Totals	414	1883	4546	178	6800	510	144	380	324	15

ROCKINGHAM COUNTY March 12, 1968 Republican	ALTERNATE DELEGATES AT LARGE									
	Barron	Brenner	Bridges, Jr.	Chapman	Connary	Coutts	Dale	Enguess	Farr, B.	Farr, M.
Atkinson	56	54	202	4	3	49	231	177	1	2
Auburn	9	12	140	2	2	11	177	148	1	1
Brentwood	22	17	122	2	2	31	177	158	..	3
Candia	20	25	314	8	7	17	297	253	6	4
Chester	29	27	249	8	13	27	247	203	11	11
Danville	19	17	104	2	3	18	88	106	2	3
Deerfield	16	13	98	3	..	19	145	137	2	1
Derry	147	138	986	22	52	125	935	737	44	41
East Kingston	13	13	76	..	2	16	81	52	2	3
Epping	15	16	170	5	2	22	164	109	1	1
Exeter	382	373	982	48	29	389	993	798	20	21
Fremont	14	10	123	3	3	13	150	143	2	3
Greenland	47	46	226	4	5	59	225	176	3	5
Hampstead	73	58	299	4	7	63	294	184	6	6
Hampton	218	230	680	4	..	303	794	698	14	10
Hampton Falls	43	40	190	4	..	44	183	153	..	1
Kensington	46	43	73	2	1	58	105	84	2	2
Kingston	76	66	358	7	6	76	354	282	8	6
Londonderry	46	40	465	8	20	43	411	322	25	23
New Castle	58	54	96	5	1	55	95	84	2	2
Newfields	32	29	88	3	3	33	85	55
Newington	23	22	79	2	..	25	75	62
Newmarket	22	20	110	..	2	22	97	74	..	2
Newton	49	33	156	5	4	36	186	112	3	2
North Hampton	107	94	255	6	3	124	344	306	5	4
Northwood	28	28	184	7	5	29	133	206	6	6
Nottingham	22	20	88	11	..	22	87	66	1	1
Plaistow	95	89	354	6	4	93	330	196	3	4
Portsmouth—										
Ward 1	24	17	118	6	4	18	126	98	1	..
Ward 2	70	68	247	7	4	65	212	180	3	2
Ward 3	61	59	193	7	3	57	203	166	1	1
Ward 4	55	49	188	8	3	71	262	218	7	7
Ward 5	21	21	53	5	1	32	46	64	2	2
Ward 6	9	8	19	9	21	19
Raymond	27	27	270	6	5	31	236	167	1	4
Rye	178	159	452	9	9	184	430	365	5	5
Salem	561	376	1132	45	47	326	1293	911	22	19
Sandown	15	8	106	6	2	11	106	86	..	1
Seabrook	49	40	245	9	2	51	229	137	6	2
South Hampton	10	11	53	3	2	16	40	31	1	2
Stratham	69	69	182	1	5	83	174	125	2	2
Windham	74	46	266	5	11	52	264	160	7	10
Totals	2950	2585	10791	302	274	2828	11125	8808	228	217

ROCKINGHAM COUNTY March 12, 1968 Republican	ALTERNATE DELEGATES AT LARGE— <i>Concluded</i>									
	Hamel	Hancock	Koenig	Mongan, M.	Streeter, Jr.	Taft	Vachon	Williamson	Wochholz	Scattering
Atkinson	5	52	142	6	167	6	4	5	3	..
Auburn	13	114	3	166	6	3	2	5	8	..
Brentwood	5	26	111	1	149	7	1	3	4	..
Candia	13	21	196	11	232	8	13	8	8	..
Chester	7	28	136	9	195	10	16	7	5	..
Danville	8	19	70	4	105	6	5	5	7	..
Deerfield	5	20	86	..	131	5	4	3	3	..
Derry	45	132	673	32	726	31	44	22	21	..
East Kingston	2	15	70	..	94	2	2	3	2	..
Epping	5	21	97	10	165	7	3	5	5	..
Exeter	45	356	645	37	740	48	16	36	52	..
Fremont	7	15	88	1	141	6	2	4	4	..
Greenland	11	51	138	4	154	14	7	11	13	..
Hampstead	15	61	217	8	307	22	7	15	14	..
Hampton	71	230	489	25	730	75	10	67	62	1
Hampton Falls	4	38	98	4	154	9	2	4	4	..
Kensington	6	42	67	3	84	9	2	5	9	..
Kingston	14	64	254	5	254	9	9	17	19	..
Londonderry	27	49	348	27	465	15	19	10	11	..
New Castle	3	55	52	2	70	6	2	4	9	..
Newfields	4	28	50	4	91	4	..	2	4	..
Newington	5	20	49	3	65	3	1	3	4	..
Newmarket	3	22	89	..	116	3	1	2	3	..
Newton	10	51	153	8	198	16	4	9	7	..
North Hampton	14	109	190	2	319	10	5	9	9	..
Northwood	5	35	139	6	188	7	4	3	3	..
Nottingham	2	20	48	..	62	6	1	4	7	..
Plaistow	17	101	282	11	335	26	5	18	21	..
Portsmouth—										
Ward 1	3	14	60	2	123	12	6	4	5	..
Ward 2	5	74	133	14	260	20	4	11	17	..
Ward 3	9	51	114	1	105	7	2	2	1	..
Ward 4	21	..	121	9	252	30	8	15	12	..
Ward 5	4	16	18	3	43	3	..	4	6	..
Ward 6	2	11	14	2	25	1	..	2	1	..
Raymond	11	28	176	10	271	11	1	6	7	..
Rye	21	179	273	14	341	22	9	30	32	..
Salem	56	335	750	38	894	49	29	42	29	..
Sandown	4	10	72	3	91	7	..	3	2	..
Seabrook	20	48	167	7	238	13	6	8	6	..
South Hampton	1	12	49	3	52	3	2	1	1	..
Stratham	14	70	109	7	189	18	4	12	16	..
Windham	10	61	182	8	279	13	7	9	5	..
Totals	552	2704	7218	510	9606	582	269	438	462	1

STRAFFORD COUNTY March 12, 1968 Republican	ALTERNATE DELEGATES AT LARGE									
	Barron	Brenner	Bridges, Jr.	Chapman	Connary	Coutts	Dale	Engness	Farr, B.	Farr, M.
Barrington	33	28	149	7	7	40	172	152	4	5
Dover—										
Ward 1	51	53	361	2	2	51	366	306	2	1
Ward 2	25	27	151	..	1	30	150	127	..	1
Ward 3	37	33	241	1	1	48	240	205	1	2
Ward 4	133	121	511	8	6	135	502	399	9	1
Ward 5	9	10	51	1	2	11	47	40	1	..
Durham	303	299	451	12	3	303	445	359	2	2
Farmington	33	27	345	8	5	28	335	252	5	6
Lee	62	60	138	5	1	58	118	84	2	2
Madbury	33	30	57	2	..	33	80	65	1	..
Middleton	17	1	17	11
Milton	23	18	165	2	3	24	165	103	1	2
New Durham	5	5	52	1	3	6	61	62	2	1
Rochester—										
Ward 1	14	13	222	15	202	181	1	1
Ward 2	26	24	127	4	3	29	268	241	3	3
Ward 3	16	14	118	4	1	14	110	9
Ward 4	19	11	104	2	..	14	102	62	..	2
Ward 5	33	30	229	4	..	31	213	187	4	..
Ward 6	23	25	157	2	1	25	156	121	3	3
Rollinsford	13	13	108	1	1	18	108	68	4	1
Somersworth—										
Ward 1	9	7	49	..	1	9	54	44	1	..
Ward 2	8	6	60	..	2	7	71	67	4	4
Ward 3	15	14	72	..	3	15	69	55
Ward 4	2	5	23	1	1	6	24	25	..	2
Ward 5	1	..	19	17	17	1	1
Strafford	7	7	130	1	4	10	138	112	2	5
Totals	933	880	4107	68	51	961	4230	3354	62	45

STRAFFORD COUNTY March 12, 1968 Republican	ALTERNATE DELEGATES AT LARGE—Concluded									
	Hamel	Hancock	Koenig	Mongan, M.	Streeter, Jr.	Taft	Vachon	Williamson	Wochholz	Scattering
Barrington	8	32	120	7	148	10	5	5	15	..
Dover—										
Ward 1	18	46	179	6	290	19	3	19	21	..
Ward 2	6	30	82	2	116	4	3	7	7	..
Ward 3	18	37	72	3	208	27	4	17	21	..
Ward 4	24	123	227	15	519	30	8	16	25	..
Ward 5	2	10	22	1	51	2	1	1	2	6
Durham	46	313	192	34	475	60	5	44	77	..
Farmington	3	31	173	11	347	8	5	2	4	..
Lee	10	66	117	4	141	14	2	11	18	..
Madbury	5	36	46	2	71	6	..	3	8	..
Middleton	12	..	15
Milton	8	23	123	3	169	9	1	7	8	..
New Durham	3	5	41	1	68	1	1	3	2	..
Rochester—										
Ward 1	4	15	112	2	170	3	3	4	5	..
Ward 2	12	36	135	6	250	9	4	9	30	..
Ward 3	1	19	63	3	112	2	2	3	2	..
Ward 4	1	14	70	2	112	3	1	1	1	..
Ward 5	5	30	106	4	188	5	1	6	10	..
Ward 6	3	27	86	3	162	3	2	1	2	6
Rollinsford	2	17	76	4	108	8	3	3	3	..
Somersworth—										
Ward 1	1	8	36	..	56	3	2	2	2	4
Ward 2	6	7	38	..	65	8	2	6	7	..
Ward 3	7	19	33	..	72	9	..	7	12	..
Ward 4	3	4	8	2	24	4	1	3	3	..
Ward 5	1	3	12	..	12
Strafford	9	9	77	2	128	12	1	8	9	..
Totals	206	960	2258	117	4077	259	60	188	294	16

SULLIVAN COUNTY March 12, 1968 Republican	ALTERNATE DELEGATES AT LARGE									
	Barron	Brenner	Bridges, Jr.	Chapman	Connary	Coutts	Dale	Eneguess	Farr, B.	Farr, M.
Acworth	9	9	31	1	..	9	29	19	..	1
Charlestown	52	51	245	12	6	47	244	203	8	5
Claremont—										
Ward 1	45	46	254	4	7	43	228	209	9	11
Ward 2	100	101	553	10	7	104	528	444	7	5
Ward 3	16	16	112	5	4	23	130	124	3	9
Cornish	26	25	107	1	10	26	108	74	12	10
Croydon	4	2	45	1	1	3	38	30	2	2
Goshen	7	6	52	1	..	6	47	30
Grantham	2	2	38	..	1	3	34	24	..	1
Langdon	6	6	50	5	51	40
Lempster	8	8	73	..	2	7	72	63
Newport	84	86	421	2	8	87	390	266	5	15
Plainfield	53	55	129	2	8	57	120	111	3	3
Springfield	7	6	39	2	2	6	37	25	2	3
Sunapee	21	24	173	3	9	29	229	217	8	2
Unity	8	9	31	..	1	8	26	16	2	..
Washington	2	2	30	2	34	31	1	1
Totals	450	454	2383	44	66	465	2345	1926	64	67

SULLIVAN COUNTY March 12, 1968 Republican	ALTERNATE DELEGATES AT LARGE— <i>Concluded</i>									
	Hamel	Hancock	Koehnig	Mongan, M.	Streeter, Jr.	Taft	Vachon	Williamson	Wochholz	Scattering
Acworth	1	12	14	..	32	4	2	4	1	..
Charlestown	11	50	125	8	192	20	9	17	13	..
Claremont—										
Ward 1	9	46	121	6	209	13	11	17	12	..
Ward 2	14	114	189	7	570	30	8	36	22	..
Ward 3	7	22	89	8	117	7	3	9	6	..
Cornish	6	27	76	4	115	5	9	7	6	..
Croydon	3	26	..	47	1	2	3
Goshen	5	8	37	..	48	7	..	16	6	..
Grantham	2	21	..	36	..	2
Langdon	1	7	32	..	54	1	1	..
Lempster	1	8	18	..	74	3
Newport	27	88	273	8	431	132	7	39	20	..
Plainfield	11	58	74	3	85	9	5	15	13	2
Springfield	6	3	17	2	45	2	1	7	3	..
Sunapee	6	29	160	3	221	7	5	14	3	..
Unity	4	8	25	1	27	2	..	6	2	..
Washington	2	23	..	24
Totals	109	487	1320	50	2327	240	64	193	108	2

FIRST CONGRESSIONAL DISTRICT March 12, 1968 Republican	DISTRICT DELEGATES					
	Alsen	Coolidge	Duchano	Huard	Humphreys	Kehl
Albany	1	40	3	..	41	1
Allenstown	115	4	..	111	8
Alton	4	347	7	4	325	30
Atkinson	254	5	2	252	52
Auburn	210	204	7
Barnstead	144	2	3	136	23
Barrington	4	207	6	5	191	28
Bartlett	5	154	10	1	157	26
Bedford	20	823	6	54	795	81
Belmont	4	263	4	11	259	33
Brentwood	3	195	3	1	186	25
Brookfield	1	72	10	2	66	15
Candia	7	333	5	5	312	20
Canterbury	2	125	1	1	119	17
Center Harbor	2	92	4	4	87	11
Chatham	23	23	1
Chester	14	255	2	15	264	29
Chichester	142	1	1	131	32
Conway	4	742	35	5	617	114
Danville	1	129	1	1	125	19
Deerfield	1	151	1	4	141	19
Derry	50	999	24	51	1006	130
Dover—						
Ward 1	1	390	9	..	381	47
Ward 2	158	1	..	157	27
Ward 3	1	262	6	1	260	41
Ward 4	5	582	10	2	545	127
Ward 5	1	56	2	1	51	8
Durham	518	11	1	498	303
East Kingston	3	95	2	2	96	12
Eaton	1	58	2	1	49	7
Effingham	81	5	1	78	10
Epping	37	175	1	3	175	15
Epsom	8	170	7	8	157	21
Exeter	8	1040	28	17	1097	344
Farmington	3	389	19	1	360	25
Freedom	1	6	4	1	59	6
Fremont	3	172	1	..	166	10
Gilford	11	445	6	12	444	99
Gilmanton	7	166	2	8	163	30
Goffstown	26	985	9	28	952	76
Greenland	2	224	2	3	262	49
Hale's Location
Hampstead	6	340	7	6	334	57
Hampton	8	841	21	9	900	222
Hampton Falls	1	200	3	..	208	39
Hart's Location	7	7	..
Hooksett	10	530	11	14	510	25
Hudson	61	596	18	28	568	104
Jackson	76	3	..	71	15

FIRST CONGRESSIONAL DISTRICT March 12, 1968 Republican	DISTRICT DELEGATES—Continued					
	Alfson	Cooldidge	Duchano	Huard	Humphreys	Kehl
Kensington	114	1	1	113	42
Kingston	6	392	11	5	380	66
Laconia—						
Ward 1	324	2	4	319	53
Ward 2	1	209	2	2	201	18
Ward 3	1	131	1	..	131	21
Ward 4	1	278	5	2	268	57
Ward 5	2	221	6	2	221	24
Ward 6	4	397	5	5	386	31
Lee	155	8	..	158	65
Litchfield	15	98	5	9	95	16
Londonderry	20	521	10	22	526	42
Loudon	6	139	..	3	133	16
Madbury	83	4	..	81	32
Madison	1	78	2	1	75	15
Manchester—						
Ward 1	16	1212	8	23	1211	204
Ward 2	15	897	7	15	846	80
Ward 3	4	390	2	5	373	15
Ward 4	2	320	5	2	317	26
Ward 5	46	2	1	45	6
Ward 6	11	587	1	12	579	32
Ward 7	1	112	..	1	104	5
Ward 8	12	370	11	17	355	24
Ward 9	4	56	..	3	56	10
Ward 10	10	590	5	16	577	23
Ward 11	1	85	..	2	78	2
Ward 12	2	123	..	9	118	1
Ward 13	1	252	2	8	233	9
Ward 14	12	331	2	9	324	20
Meredith	6	395	5	7	402	44
Merrimack	20	542	2	37	543	73
Middleton	21	2	..	20	..
Milton	5	195	27	1	184	19
Moultonborough	10	303	15	7	280	35
New Castle	104	1	1	118	52
New Durham	80	5	2	77	5
Newfields	94	93	30
New Hampton	3	135	1	5	135	28
Newington	83	1	..	92	19
Newmarket	128	4	3	124	21
Newton	2	212	10	4	216	44
Northfield	216	6	3	201	38
North Hampton	3	375	5	2	374	104
Northwood	6	224	5	4	215	33
Nottingham	86	1	..	81	22
Ossipee	4	163	12	..	150	6

FIRST CONGRESSIONAL DISTRICT March 12, 1968 Republican	DISTRICT DELEGATES—Continued					
	Alfson	Coolidge	Duchano	Huard	Humphreys	Kehl
Pelham	30	299	10	28	297	95
Pembroke	4	449	8	7	448	65
Pittsfield	2	254	2	4	241	27
Plaistow	3	400	3	6	377	97
Portsmouth—						
Ward 1	1	128	5	4	133	21
Ward 2	3	262	7	3	267	49
Ward 3	5	191	1	1	181	56
Ward 4	7	260	16	..	245	51
Ward 5	7	65	..	3	66	11
Ward 6	19	33	9
Raymond	8	291	4	4	285	28
Rochester—						
Ward 1	238	5	..	230	12
Ward 2	2	286	11	1	268	20
Ward 3	1	143	2	..	139	17
Ward 4	130	2	19	105	13
Ward 5	248	4	..	231	31
Ward 6	196	5	1	182	25
Rollinsford	4	127	2	6	114	13
Rye	1	465	6	1	498	179
Salem	41	1288	28	28	1331	327
Sanbornton	1	131	2	..	157	27
Sandown	1	111	4	..	115	12
Sandwich	5	144	5	1	133	30
Seabrook	6	271	2	7	276	42
Somersworth—						
Ward 1	2	65	..	1	59	8
Ward 2	2	85	1	2	77	8
Ward 3	93	1	1	82	11
Ward 4	1	31	..	1	27	1
Ward 5	20	1	..	18	1
South Hampton	1	56	..	2	63	10
Strafford	2	154	4	1	152	8
Stratham	2	212	5	3	203	71
Tamworth	3	158	10	3	134	26
Tilton	5	304	5	4	295	42
Tuftonboro	1	206	8	..	200	13
Wakefield	5	213	58	3	95	24
Windham	13	303	6	6	285	53
Wolfeboro	4	523	48	4	493	65
Totals	707	35063	814	727	34219	5566

FIRST CONGRESSIONAL DISTRICT March 12, 1968 Republican	DISTRICT DELEGATES—Continued					
	Lazar	Mahony	Mongan, J.	Moreau	Whalen	Scattering
Albany	1	3	2	1	1	..
Allenstown	1	..	2	2	2	..
Alton	3	39	7	9	8	..
Atkinson	4	56	1	5	4	..
Auburn	5	14	11	12	3	..
Barnstead	2	22	5	1	2	..
Barrington	2	28	3	7	14	..
Bartlett	1	28	1	4	7	..
Bedford	16	89	32	52	23	..
Belmont	5	30	14	14	12	..
Brentwood	28	1	5	6	..
Brookfield	1	16
Candia	9	23	13	9	10	..
Canterbury	1	15	2	11	9	..
Center Harbor	4	13	3	4	2	..
Chatham	1
Chester	7	27	10	7	6	..
Chichester	1	19	..	2	3	2
Conway	8	111	14	12	18	..
Danville	3	21	4	4	8	..
Deerfield	3	23	3	5	3	..
Derry	21	132	37	46	34	..
Dover—						
Ward 1	1	50	1	17	16	..
Ward 2	2	29	..	7	9	..
Ward 3	36	3	19	19	..
Ward 4	4	134	22	16	25	1
Ward 5	9	..	2	5	2
Durham	9	324	12	39	50	..
East Kingston	12	1	3	3	..
Eaton	9	2	..
Effingham	9	..	1	1	..
Epping	4	16	8	5	8	..
Epsom	4	20	5	4	4	..
Exeter	44	353	31	37	112	..
Farmington	5	25	10	5	9	..
Freedom	2	19	1	1	1	..
Fremont	12	8	5	3	..
Gilford	7	98	13	25	28	..
Gilmanton	5	23	3	5
Goffstown	16	80	29	40	16	..
Greenland	1	48	2	9	41	..
Hale's Location
Hampstead	4	74	8	19	16	..
Hampton	8	224	8	61	110	2
Hampton Falls	1	39	3	2	13	..
Hart's Location
Hooksett	22	32	28	29	8	..
Hudson	16	112	18	34	36	..
Jackson	14	1	2	3	..

FIRST CONGRESSIONAL DISTRICT March 10, 1968 Republican	DISTRICT DELEGATES—Continued					
	Lazar	Mahony	Mongan, J.	Morreau	Whalen	Scattering
Kensington	2	46	2	6	18	..
Kingston	5	67	5	12	26	..
Laconia—						
Ward 1	4	55	8	17	16	2
Ward 2	7	15	8	7	5	2
Ward 3	1	21	2	2	3	2
Ward 4	4	57	7	12	8	..
Ward 5	2	21	7	13	12	..
Ward 6	4	36	2	10	13	..
Lee	7	68	4	7	14	..
Litchfield	1	18	5	6	2	..
Londonderry	10	48	20	17	7	..
Loudon	2	2	1	3	3	..
Madbury	33	1	3	6	..
Madison	1	16	3	3	1	..
Manchester—						
Ward 1	40	230	51	71	23	..
Ward 2	23	95	37	45	13	..
Ward 3	10	20	17	9
Ward 4	9	35	14	12	4	..
Ward 5	2	7	3	7	1	..
Ward 6	13	40	32	28	6	..
Ward 7	13	9	13	5	1	..
Ward 8	12	41	29	17	12	..
Ward 9	2	12	10
Ward 10	17	29	24	16	1	..
Ward 11	5	5	10	8	1	..
Ward 12	7	3	10	15	1	..
Ward 13	9	14	21	23	6	4
Ward 14	20	23	42	14	2	1
Meredith	4	38	3	12	10	..
Merrimack	11	80	12	28	21	..
Middleton	1
Milton	18	1	9	11	..
Moultonborough	4	40	3	6	10	..
New Castle	2	54	2	1	17	..
New Durham	1	5	1	1	1	..
Newfields	1	33	2	1	6	..
New Hampton	27	..	4	7	..
Newington	2	20	1	5	12	..
Newmarket	2	18	..	2	5	..
Newton	4	45	6	10	8	..
Northfield	8	29	3	15	15	..
North Hampton	3	101	3	8	34	..
Northwood	2	33	2	3	5	..
Nottingham	1	22	..	3	6	..
Ossipee	1	12	..	1	2	..

FIRST CONGRESSIONAL DISTRICT March 10, 1968 Republican	DISTRICT DELEGATES— <i>Concluded</i>					
	Lazar	Mahony	Mongan, J.	Moreau	Whalen	Scattering
Pelham	11	107	8	17	20	..
Pembroke	9	67	11	10	12	..
Pittsfield	1	27	5	6	5	..
Plaistow	3	90	7	15	28	..
Portsmouth—						
Ward 1	4	17	7	1	14	..
Ward 2	7	71	10	12	42	..
Ward 3	5	63	4	4	40	..
Ward 4	13	71	15	12	34	..
Ward 5	3	10	10	7	16	..
Ward 6	9	..	1	5	..
Raymond	6	28	7	8	12	..
Rochester—						
Ward 1	2	12	..	4	9	..
Ward 2	3	23	3	6	11	..
Ward 3	2	19	6	1	4	..
Ward 4	1	15	1	1	3	..
Ward 5	4	30	3	7	4	..
Ward 6	1	23	5	2	1	6
Rollinsford	2	12	..	4	5	..
Rye	6	167	9	18	75	..
Salem	29	336	35	48	69	..
Sanbornton	4	28	6	11	10	..
Sandown	3	12	1	5	4	..
Sandwich	2	28	2	7	7	..
Seabrook	4	40	5	2	14	..
Somersworth—						
Ward 1	9	..	2	3	..
Ward 2	7	1	6	5	..
Ward 3	1	15	..	6	7	..
Ward 4	3	..	3	3	..
Ward 5	2	..	2	2	..
South Hampton	1	11	3	1	6	..
Strafford	2	9	1	8	6	..
Stratham	2	74	2	9	22	..
Tamworth	2	33	2	5	6	1
Tilton	5	48	3	4	12	..
Tuftonboro	2	18	5	2	2	..
Wakefield	2	27	3	8	6	..
Windham	10	57	8	8	13	..
Wolfeboro	1	69	12	7	15	..
Totals	684	5868	1007	1376	1640	25

FIRST CONGRESSIONAL DISTRICT March 12, 1968 Republican	ALTERNATE DISTRICT DELEGATES					Guild, Sr.
	Ainley	Baines	Bowles	Daly	Ford	
Albany	35	..	2	3
Allenstown	111	..	3	2	7	2
Alton	310	2	11	5	31	14
Atkinson	231	8	5	3	55	6
Auburn	189	2	3	4	12	1
Barnstead	119	2	3	2	18	2
Barrington	175	6	14	..	35	7
Bartlett	141	..	5	..	27	10
Bedford	768	17	25	10	65	20
Belmont	237	13	14	8	23	19
Brentwood	161	2	9	1	31	4
Brookfield	70	16	1
Candia	293	4	9	7	18	7
Canterbury	111	3	12	1	14	9
Center Harbor	82	4	3	4	11	4
Chatham	23
Chester	234	5	3	6	27	8
Chichester	121	..	4	..	18	2
Conway	641	10	18	9	105	20
Danville	115	2	8	4	18	4
Deerfield	134	1	3	2	21	4
Derry	902	21	50	34	120	33
Dover—						
Ward 1	352	3	24	2	53	17
Ward 2	150	..	6	3	30	4
Ward 3	233	1	23	2	38	16
Ward 4	607	5	30	5	155	25
Ward 5	51	..	5	2	10	1
Durham	469	12	61	10	315	41
East Kingston	76	10	..
Eaton	52	5	..
Effingham	79	..	2	..	8	1
Epping	165	5	9	4	17	3
Epsom	140	4	4	2	18	5
Exeter	889	45	97	21	359	36
Farmington	331	5	7	7	32	1
Freedom	56	..	3	1	7	2
Fremont	146	4	12	..	13	4
Gilford	403	6	36	6	90	71
Gilmanton	152	3	6	..	24	9
Goffstown	925	10	21	10	60	15
Greenland	214	2	32	..	54	8
Hale's Location
Hampstead	305	3	17	6	2	15
Hampton	782	10	95	14	237	67
Hampton Falls	187	4	13	3	34	3
Hart's Location	6
Hooksett	509	16	6	14	25	11
Hudson	559	17	30	12	112	25
Jackson	69	1	3	1	15	2

FIRST CONGRESSIONAL DISTRICT March 12, 1968 Republican	ALTERNATE DISTRICT DELEGATES—Continued					
	Ainley	Baines	Bowles	Daly	Ford	Guild, Sr.
Kensington	92	5	14	1	46	7
Kingston	362	10	21	3	70	12
Laconia—						
Ward 1	298	5	15	5	48	29
Ward 2	196	6	7	5	18	10
Ward 3	122	1	3	2	22	12
Ward 4	259	7	10	7	48	15
Ward 5	206	3	10	1	21	16
Ward 6	363	2	10	1	27	18
Lee	137	3	12	4	66	7
Litchfield	99	1	1	2	16	1
Londonderry	473	7	12	13	26	10
Loudon	120	1	5	1	12	2
Madbury	78	..	8	2	40	2
Madison	68	1	1	1	12	1
Manchester—						
Ward 1	1196	16	21	21	204	22
Ward 2	842	9	17	20	68	10
Ward 3	373	2	17	..
Ward 4	300	6	3	7	27	5
Ward 5	39	2	2	1	9	2
Ward 6	462	8	2	10	32	2
Ward 7	108	1	2	3	10	..
Ward 8	393	17	17	14	21	11
Ward 9	59	3	..	4	9	..
Ward 10	563	12	1	6	22	2
Ward 11	78	2	1	3	4	1
Ward 12	122	7	2	8	3	1
Ward 13	227	8	6	6	12	5
Ward 14	315	13	7	21	17	9
Meredith	371	4	15	4	32	24
Merrimack	504	11	14	7	76	18
Middleton	18	1	..
Milton	170	..	12	1	21	8
Moultonborough	260	3	12	2	30	11
New Castle	97	2	13	3	50	3
New Durham	63	..	3	..	6	1
Newfields	81	..	4	1	28	3
New Hampton	125	1	4	2	27	4
Newington	78	3	7	2	24	3
Newmarket	107	..	4	1	23	1
Newton	202	11	14	5	40	12
Northfield	177	5	11	4	29	12
North Hampton	340	2	28	2	107	11
Northwood	187	6	4	3	36	1
Nottingham	82	1	5	..	26	2
Ossipee	129	..	1	1	9	19

FIRST CONGRESSIONAL DISTRICT March 12, 1968 Republican	ALTERNATE DISTRICT DELEGATES—Continued					
	Ainley	Baines	Bowles	Daly	Ford	Guild, Sr.
Pelham	280	18	18	16	103	20
Pembroke	243	178	12	11	66	14
Pittsfield	209	3	4	2	23	5
Plaistow	352	8	20	3	88	10
Portsmouth—						
Ward 1	111	2	11	2	21	7
Ward 2	229	2	28	14	70	12
Ward 3	171	3	29	4	47	6
Ward 4	224	12	44	12	53	17
Ward 5	62	5	8	4	9	4
Ward 6	23	..	6	..	12	3
Raymond	258	10	10	8	30	8
Rochester—						
Ward 1	222	5	9	3	25	5
Ward 2	262	7	5	5	23	6
Ward 3	125	..	2	3	18	2
Ward 4	97	4	4	1	15	3
Ward 5	218	3	8	1	27	4
Ward 6	162	3	3	4	25	..
Rollinsford	107	1	6	3	15	3
Rye	415	9	89	11	173	20
Salem	1198	55	63	35	329	42
Sanbornton	126	5	11	6	24	12
Sandown	99	2	2	3	5	6
Sandwich	123	..	4	1	24	10
Seabrook	222	8	13	3	41	10
Somersworth—						
Ward 1	55	..	5	..	10	2
Ward 2	72	1	8	1	7	5
Ward 3	67	..	10	1	15	7
Ward 4
Ward 5	19	..	1	..	2	..
South Hampton	51	4	3	1	11	1
Strafford	131	1	7	1	12	9
Stratham	172	6	26	1	103	17
Tamworth	127	3	11	1	24	7
Tilton	271	7	5	5	42	12
Tuftonboro	183	4	3	3	13	3
Wakefield	195	5	4	5	28	4
Windham	262	6	5	7	56	4
Wolfeboro	479	6	11	5	73	20
Totals	31673	851	1619	622	5549	1227

FIRST CONGRESSIONAL DISTRICT March 10, 1968 Republican	ALTERNATE DISTRICT DELEGATES—Continued				
	Jenks	Misek	Parfitt	Pine	Scattering
Albany	41	..	1
Allentown	110	1	9	1	..
Alton	313	1	33	2	..
Atkinson	220	5	47
Auburn	203	2	8	3	..
Barnstead	118	1	20	1	..
Barrington	183	3	25	3	..
Bartlett	157	2	29	3	..
Bedford	795	19	94	63	..
Belmont	235	2	26	11	..
Brentwood	174	1	23
Brookfield	72	1	16	1	..
Candia	300	5	22	8	..
Canterbury	118	2	17	2	..
Center Harbor	87	2	15	4	..
Chatham	23
Chester	256	12	24	15	..
Chichester	127	3	17	1	..
Conway	670	5	99	7	2
Danville	115	1	19	1	..
Deerfield	139	..	17	2	..
Derry	945	35	125	37	..
Dover—					
Ward 1	358	..	45
Ward 2	147	1	28
Ward 3	227	2	29	1	..
Ward 4	621	2	145	2	..
Ward 5	51	1	9	1	..
Durham	470	1	302	1	..
East Kingston	75	2	7	3	..
Eaton	52	..	6	1	..
Effingham	79	1	9
Epping	162	1	14	1	..
Epsom	157	7	18	9	..
Exeter	906	14	318	14	..
Farmington	344	2	27	1	..
Freedom	61	2	8	1	..
Fremont	160	3	12	2	..
Gilford	414	9	84	12	..
Gilmanton	141	5	23	5	..
Goffstown	974	25	87	21	..
Greenland	233	3	48	4	..
Hale's Location
Hampstead	306	6	59	7	..
Hampton	807	9	212	9	1
Hampton Falls	191	2	35
Hart's Location	5
Hooksett	507	10	31	16	..
Hudson	557	25	106	24	..
Jackson	70	..	14

FIRST CONGRESSIONAL DISTRICT March 12, 1968 Republican	ALTERNATE DISTRICT DELEGATES— <i>Continued</i>				
	Jenks	Misek	Parfitt	Pine	Scattering
Kensington	101	1	36
Kingston	366	3	63	9	..
Laconia—					
Ward 1	307	..	46	1	2
Ward 2	195	1	14	2	..
Ward 3	125	1	18	1	2
Ward 4	251	2	43	3	..
Ward 5	203	1	21	3	..
Ward 6	365	9	32	7	..
Lee	137	..	58	2	..
Litchfield	97	10	17	9	..
Londonderry	479	22	41	20	..
Loudon	125	4	14	1	..
Madbury	76	..	31
Madison	69	..	14	2	..
Manchester—					
Ward 1	1235	85	167	18	..
Ward 2	868	10	105	12	..
Ward 3	392	4	24	7	..
Ward 4	319	..	33	3	..
Ward 5	50	..	8	3	..
Ward 6	574	13	43	15	..
Ward 7	108	1	13	2	..
Ward 8	384	10	35	23	..
Ward 9	59	2	12	3	..
Ward 10	567	9	24	12	..
Ward 11	80	2	6	1	..
Ward 12	113	..	10	1	..
Ward 13	235	2	16	3	..
Ward 14	333	7	28	9	1
Meredith	346	7	37	7	..
Merrimack	522	23	66	31	1
Middleton	21
Milton	176	4	17	4	..
Moultonborough	275	9	28	6	..
New Castle	99	1	46	2	..
New Durham	65	1	3	1	..
Newfields	85	..	28	1	..
New Hampton	125	6	31	5	..
Newington	81	..	17
Newmarket	112	1	16	1	..
Newton	199	1	31	3	..
Northfield	177	6	36	2	..
North Hampton	346	..	101	5	..
Northwood	200	4	26	5	..
Nottingham	80	1	21	1	..
Ossipee	117	1	8	2	..

FIRST CONGRESSIONAL DISTRICT March 10, 1968 Republican	ALTERNATE DISTRICT DELEGATES— <i>Concluded</i>				
	Jenks	Misek	Parfitt	Pine	Scattering
Pelham	284	30	88	14	..
Pembroke	421	4	53	66	..
Pittsfield	216	1	25	2	..
Plastow	383	6	89	9	..
Portsmouth—					
Ward 1	110	3	19	3	..
Ward 2	250	3	58	4	..
Ward 3	138	1	56	4	..
Ward 4	234	1	50	5	..
Ward 5	66	1	18	2	..
Ward 6	27	..	9
Raymond	276	2	26	5	..
Rochester—					
Ward 1	219	1	13
Ward 2	234	2	18	1	..
Ward 3	123	..	15
Ward 4	100	1	15	1	..
Ward 5	225	..	31	1	..
Ward 6	167	1	21	4	4
Rollinsford	110	2	13	4	..
Rye	417	2	161	2	..
Salem	1169	32	292	23	..
Sanbornton	125	..	24
Sandown	109	1	10	2	..
Sandwich	126	1	21	3	..
Seabrook	244	8	33	7	..
Somersworth—					
Ward 1	58	2	10	1	..
Ward 2	73	1	5	1	..
Ward 3	76	1	15
Ward 4
Ward 5	18	..	1
South Hampton	51	..	11	1	..
Strafford	140	1	7
Stratham	179	5	64	9	..
Tamworth	132	1	32	2	1
Tilton	276	5	44	3	..
Tuftonboro	183	2	13	3	..
Wakefield	192	3	25	5	..
Windham	257	12	55	7	..
Wolfeboro	499	3	69	2	..
Totals	32627	639	5355	744	14

SECOND CONGRESSIONAL DISTRICT March 12, 1968 Republican	DISTRICT DELEGATES					
	Bradley	Buchanan	Chandler, Jr.	Cleveland	Hommel	MacKnight
Acworth	10	31	33	3	..	1
Alexandria	9	75	82	11	2	2
Alstead	22	129	133	14	7	4
Amherst	156	611	552	28	21	4
Andover	46	140	150	32	..	3
Antrim	12	196	203	8	6	4
Ashland	13	185	188	10	2	5
Bath	9	72	77	10	1	..
Bennington	8	82	75	2	3	..
Benton	2	18	17
Berlin—						
Ward 1	31	137	136	17	2	4
Ward 2	51	185	185	17	2	4
Ward 3	77	406	402	31	7	10
Ward 4	15	47	43	3	1	..
Bethlehem	23	149	149	3	2	..
Boscawen	22	225	203	30	2	5
Bow	85	305	311	23	4	8
Bradford	19	122	139	26	..	1
Bridgewater	3	52	54	1	..	1
Bristol	22	259	257	17	1	2
Brookline	27	131	121	9	3	1
Campton	24	125	118	7	2	3
Canaan	43	163	152	13	5	8
Carroll	2	41	43
Charlestown	50	257	244	22	8	9
Chesterfield						
Claremont—						
Ward 1	55	162	162	17	3	6
Ward 2	47	253	257	20	3	12
Ward 3	112	567	570	51	13	8
Ward 4	33	143	143	19	4	2
Clarksville	1	18	15	1
Colebrook	31	243	254	28	5	7
Columbia	1	25	27	1	..	1
Concord—						
Ward 1	28	218	237	24	1	3
Ward 2	64	212	215	21	6	3
Ward 3	57	240	250	16	5	9
Ward 4	147	437	470	57	10	10
Ward 5	126	325	345	45	11	9
Ward 6	65	302	317	17	1	12
Ward 7	272	883	903	98	16	19
Ward 8	79	338	344	24	4	6
Ward 9	81	172	177	31	3	7
Cornish	28	125	134	10	1	2
Croydon	4	45	45	5	1	1
Dalton	6	46	46	4
Danbury	4	62	65	5	1	..

SECOND CONGRESSIONAL DISTRICT March 12, 1968 Republican	DISTRICT DELEGATES—Continued					
	Bradley	Buchanan	Chandler, Jr.	Cleveland	Hommel	MacKnight
Deering	9	74	76	1
Dixville	5	5
Dorchester	5	32	34	1
Dublin	54	126	121	7	6	3
Dummer	1	24	27	1
Dunbarton	24	150	155	8	2	4
Easton	2	20	19	1	1	..
Ellsworth	7	8
Enfield	65	148	157	24	4	4
Errol	1	23	28	..	1	1
Fitzwilliam	38	151	151	6	5	3
Francestown	24	74	78	11	3	2
Franconia	24	72	74	9	3	2
Franklin—						
Ward 1	21	167	165	5	2	..
Ward 2	14	81	80	11	..	3
Ward 3	35	178	180	14	1	3
Gilsum	9	38	38	3	1	2
Gorham	34	245	261	17	4	1
Goshen	9	54	49	12	..	2
Grafton	2	53	54	4
Grantham	2	37	38
Greenfield	18	90	88	5	9	2
Greenville	15	87	84	5	6	1
Groton	4	5	5	..	1	..
Hancock	33	167	166	6	5	1
Hanover	614	310	321	56	12	5
Harrisville	20	46	46	4	5	2
Haverhill	45	306	302	17	3	2
Hebron	9	40	41	2	1	4
Henniker	40	277	297	23	5	9
Hill	8	70	68	7
Hillsborough	37	388	403	14	7	5
Hinsdale	54	166	157	12	7	2
Holderness	41	165	163	7	2	2
Hollis	99	370	369	9	7	1
Hopkinton	155	482	526	74	17	22
Jaffrey	50	313	307	17	13	8
Jefferson	7	78	71	3	2	3
Keene—						
Ward 1	89	362	345	19	6	10
Ward 2	48	205	206	18	4	2
Ward 3	63	266	268	25	7	3
Ward 4	154	597	591	28	15	8
Ward 5	69	279	282	34	6	3
Lancaster	36	413	384	14	9	10
Landaff	3	28	28
Langdon	6	57	56	2

SECOND CONGRESSIONAL DISTRICT March 12, 1968 Republican	DISTRICT DELEGATES—Continued					
	Bradley	Buchanan	Chandler, Jr.	Cleveland	Hommel	Macknight
Lebanon—						
Ward 1	113	200	204	11	2	1
Ward 2	46	135	135	15	1	2
Ward 3	102	260	259	31	5	5
Lempster	8	77	75	1	..	1
Lincoln	12	98	93	3	2	2
Lisbon	13	173	169	3	1	3
Littleton	89	600	618	44	13	12
Lyman	4	10	20	..	1	..
Lyme	59	69	74	9	2	1
Lyndeborough	7	111	107	5	4	..
Marlborough	28	160	154	12	3	4
Marlow	7	31	33	4
Mason	17	65	59	2	2	2
Milan	5	66	63	3	..	2
Milford	97	852	822	26	11	4
Millsfield	2	2
Monroe	18	79	78	7	1	1
Mont Vernon	15	136	123	6	5	..
Nashua—						
Ward 1	118	509	489	26	12	1
Ward 2	131	520	506	28	9	5
Ward 3	94	345	342	23	5	4
Ward 4	16	93	91	6	2	2
Ward 5	13	97	97	3
Ward 6	18	71	73	3
Ward 7	29	133	130	3	2	2
Ward 8	68	420	408	27	5	6
Ward 9	61	309	306	16	2	3
Nelson	17	44	48	2	5	1
New Boston	21	189	185	12	1	1
Newbury	14	89	92	12	3	..
New Ipswich	31	151	142	14	9	5
New London	110	333	350	91	4	1
Newport	102	438	455	59	9	7
Northumberland	16	148	164	7	3	3
Orange	3	14	14
Orford	22	75	72	5	1	2
Peterborough	149	630	613	42	44	5
Piermont	11	60	59	1
Pittsburg	6	79	79	1	1	1
Plainfield	59	132	131	17	7	3
Plymouth	66	467	472	38	7	5
Randolph	11	41	39	2
Richmond	4	27	27	1
Ridge	39	174	180	13	12	4
Roxbury	2	12	14	..	1	..
Rumney	9	123	128	3	..	1

SECOND CONGRESSIONAL DISTRICT March 12, 1968 Republican	DISTRICT DELEGATES—Continued					
	Bradley	Buchanan	Chandler, Jr.	Cleveland	Hommel	MacKnight
Salisbury	7	59	64	9
Sharon	7	20	19	3
Shelburne	3	27	27	1
Springfield	8	37	43	5	1	2
Stark	1	33	35	1	1	4
Stewartstown	19	21	2
Stoddard	4	32	34	1	1	1
Stratford	4	50	51	3
Sugar Hill	16	67	71	4	4	..
Sullivan	7	31	31	5
Sunapee	31	254	257	33	2	2
Surry	13	49	49	3
Sutton	20	85	93	13	4	..
Swanzy	76	327	318	22	5	8
Temple	9	115	111	8	4	1
Thornton	5	68	71	3
Troy	18	99	97	6	5	3
Unity	11	29	32	6	..	1
Walpole	68	280	274	13	8	5
Warner	41	167	208	24	2	4
Warren	2	91	99
Washington	2	36	36	1
Waterville Valley	4	9	8	1
Weare	19	255	280	10	..	3
Webster	15	51	63	7	2	1
Wentworth	5	65	61	3	..	2
Wentworth's Location	6	5	..	1	..
Westmoreland	17	122	123	5	5	..
Whitefield	35	195	206	8	7	2
Wilnot	16	74	74	5	..	2
Wilton	39	299	285	11	7	2
Winchester	37	163	161	10	5	8
Windsor	9	9	1
Woodstock	11	126	110	3	1	3

SECOND CONGRESSIONAL DISTRICT March 12, 1968 Republican	DISTRICT DELEGATES—Continued					
	Bradley	Buchanan	Chandler, Jr.	Cleveland	Hommel	MacKnight
At. & Gil. Acad.
Bean's Grant
Bean's Pur.
Cambridge
Chandler's Pur.
Crawford's Pur.
Cutt's Grant
Dix's Grant
Erving's Grant
Green's Grant
Hadley's Pur.
Kilkenny
Livermore
Low & Bur. Grant
Martin's Loc.
Odell
Pinkham's Gr.	1	1	2
Sargent's Pur.
Sec. Coll. Gr.
Success
T'son & Mes. Pur.
Totals	6543	28482	28636	2235	613	489

SECOND CONGRESSIONAL DISTRICT March 12, 1968 Republican	DISTRICT DELEGATES				
	Record, Jr.	Robertson	Soucy, C.	Soucy, R.	Scattering
Acworth	27
Alexandria	5	..	2
Alstead	21	11	1
Amherst	159	28	20	17	..
Andover	38	3	1	3	..
Antrim	12	5	7	5	..
Ashland	7	5	6	7	..
Bath	6	2
Bennington	6	..	2	1	..
Benton	1
Berlin—					
Ward 1	26	11	4	7	..
Ward 2	43	10	4	2	..
Ward 3	72	25	22	18	..
Ward 4	13	3	1	4	..
Bethlehem	1	1	..	4	..
Boscawen	19	18	3	2	..
Bow	86	8	8	9	..
Bradford	13	10	1	1	..
Bridgewater	4	1	2	2	..
Bristol	21	6	6	3	..
Brookline	30	8	5	2	..
Campton	19	3	1	3	..
Canaan	28	6	4	3	..
Carroll
Charlestown	50	13	4	5	..
Chesterfield	56	10	3	2	..
Claremont—					
Ward 1	45	10	6	9	..
Ward 2	100	20	8	2	..
Ward 3	21	5	3	4	..
Clarksville	1
Colebrook	19	12	3	3	..
Columbia	2	1	1	..
Concord—					
Ward 1	24	11	2	1	..
Ward 2	56	17	5	5	..
Ward 3	54	12	5	5	..
Ward 4	135	19	8	4	..
Ward 5	119	25	6	2	..
Ward 6	64	9	4	1	..
Ward 7	251	42	10	11	..
Ward 8	69	12	5	4	..
Ward 9	78	24	4	6	..
Cornish	28	4	8	8	..
Croydon	4	..	2	2	..
Dalton	5	3	1
Danbury	3	1	1	1	2

SECOND CONGRESSIONAL DISTRICT March 12, 1968 Republican	DISTRICT DELEGATES—Continued				
	Record, Jr.	Robertson	Soucy, C.	Soucy, R.	Scattering
Deering	9
Dixville	4
Dorchester	4	1
Dublin	45	4	1	4	..
Dummer	2	1	1	1	..
Dunbarton	25	6	2	5	..
Easton	3
Ellsworth	1	..
Enfield	46	11	3	2	..
Errol	1	1	1	1	..
Fitzwilliam	32	5	3	1	..
Francestown	22	4	..	1	..
Franconia	18	3
Franklin—					
Ward 1	21	4	2	1	..
Ward 2	13	3	..	1	..
Ward 3	30	8	1	4	..
Gilsum	8	4
Gorham	29	7	5	4	..
Goshen	5	6	1
Grafton	5
Grantham	2	..	1	2	..
Greenfield	15	3
Greenville	13	3	3	1	..
Groton	2
Hancock	35	7	2	2	..
Hanover	553	29	4	3	2
Harrisville	20	3
Haverhill	40	7	2	4	..
Hebron	9	1
Henniker	40	5	2	3	..
Hill	8
Hillsborough	29	6	5	3	..
Hinsdale	47	10	1	2	..
Holderness	31	7	4	2	..
Hollis	108	15	14	5	..
Hopkinton	144	24	4	5	..
Jaffrey	55	13	6	4	2
Jefferson	5	2
Keene—					
Ward 1	85	15	2	4	..
Ward 2	45	6	..	1	..
Ward 3	53	8	1
Ward 4	142	22	3	3	6
Ward 5	65	21	3	2	1
Lancaster	35	13	5	2	..
Landaff	4
Langdon	6	2

SECOND CONGRESSIONAL DISTRICT March 12, 1968 Republican	DISTRICT DELEGATES—Continued				
	Record, Jr.	Robertson	Soucy, C.	Soucy, R.	Scattering
Lebanon—					
Ward 1	92	10	1
Ward 2	38	8	1	1	1
Ward 3	80	12	2	3	..
Lempster	6	1	..	1	..
Lincoln	13	3	1	4	..
Lisbon	9	3	1
Littleton	74	21	11	7	8
Lyman	4	1	1	1	..
Lyme	54	10	1	1	..
Lyndeborough	10	6	4	4	..
Marlborough	24	10	3	5	..
Marlow	8	1
Mason	17	3	4	2	..
Milan	6	..	2	4	..
Milford	85	14	36	36	..
Millsfield
Monroe	15	4	..	2	..
Mont Vernon	12	5	6	6	..
Nashua—					
Ward 1	161	36	17	23	..
Ward 2	163	53	20	15	..
Ward 3	115	41	11	21	..
Ward 4	21	5	4	4	..
Ward 5	19	6	5	8	..
Ward 6	27	6	9	9	..
Ward 7	34	3	8	9	..
Ward 8	90	24	27	27	1
Ward 9	63	15	22	23	..
Nelson	15	2
New Boston	20	5	6	7	..
Newbury	11	1	..
New Ipswich	28	9	6	3	..
New London	88	12	..	1	1
Newport	89	23	8	7	..
Northumberland	13	7	2	1	..
Orange	3
Orford	17	4	..	2	..
Peterborough	135	29	7	12	..
Piermont	11
Pittsburg	4	3	1	1	..
Plainfield	57	6	1	1	..
Plymouth	48	18	8	6	..
Randolph	12	1
Richmond	3
Rindge	27	6	3	1	..
Roxbury	1
Rumney	10	1	3	5	..

SECOND CONGRESSIONAL DISTRICT March 12, 1968 Republican	DISTRICT DELEGATES—Continued				
	Record, Jr.	Robertson	Soucy, C.	Soucy, R.	Scattering
Salisbury	8	1	1	2	..
Sharon	6	1	4
Shelburne	2
Springfield	5	2	1	1	..
Stark	2	1	1
Stewartstown	1	1
Stoddard	3	1
Stratford	2	1	1	1	..
Sugar Hill	15	3	1	..	2
Sullivan	5	6	1	1	..
Sunapee	23	4	4	4	..
Surry	14	4
Sutton	16	..	9	11	..
Swanzy	65	13	5	3	..
Temple	10	6
Thornton	4	..	2	1	..
Troy	22	4	3	2	1
Unity	10	3
Walpole	61	3	4	3	..
Warner	43	5	3	2	4
Warren	2
Washington	2
Waterville Valley	2
Weare	18	3	8	9	..
Webster	19	1
Wentworth	3	2
Wentworth's Loc.	2	..
Westmoreland	16	5	2	2	..
Whitefield	30	7
Wilmot	15	2	..
Wilton	41	6	4	2	..
Winchester	40	8	2	2	..
Windsor
Woodstock	10	1	1	2	..

SECOND CONGRESSIONAL DISTRICT March 12, 1968 Republican	DISTRICT DELEGATES— <i>Concluded</i>				
	Record, Jr.	Robertson	Soucy, C.	Soucy, R.	Scattering
At. & Gil. Acad.
Bean's Grant
Bean's Pur.
Cambridge
Chandler's Pur.
Crawford's Pur.
Cutt's Grant
Dix's Grant
Erving's Grant
Green's Grant
Hadley's Pur.
Kilkenny
Livermore
Low & Bur. Grant
Martin's Loc.
Odell
Pinkham's Gr.	2
Sargent's Pur.
Sec. Coll. Gr.
Success
T'son & Mes. Pur.
Totals	6093	1225	568	555	35

SECOND CONGRESSIONAL DISTRICT March 12, 1968 Republican	ALTERNATE DISTRICT DELEGATES							
	Hanson, R.	MacKenzie	Merrill	Record, A.	Rousselle	Seymour	Wood	Scattering
Acworth	29	3	32	9	1	1	11	..
Alexandria	73	4	72	7	9	..
Alstead	123	15	121	20	2	6	20	..
Amherst	523	29	506	147	26	33	159	..
Andover	135	5	137	30	2	6	40	..
Antrim	189	7	188	17	2	4	15	..
Ashland	191	10	186	4	3	9	14	2
Bath	75	4	73	3	..	3	10	..
Bennington	71	5	73	7	3	1	6	..
Benton	16	..	16	2	1	..
Berlin—								
Ward 1	113	6	117	23	9	14	22	..
Ward 2	166	12	170	41	5	14	41	..
Ward 3	385	22	385	52	8	17	66	..
Ward 4	41	3	35	10	6	..	9	..
Bethlehem	135	..	134	22	1	3	23	..
Boscawen	197	16	190	17	1	20	22	..
Bow	321	21	280	82	3	8	84	..
Bradford	124	7	122	18	2	9	21	..
Bridgewater	50	1	53	4	3	1	4	..
Bristol	268	4	271	21	4	3	18	..
Brookline	116	8	115	34	3	4	28	..
Campton	116	2	119	21	2	..	21	..
Canaan	140	11	183	30	2	9	36	..
Carroll	36	..	37	2	1	..
Charlestown	234	27	243	35	3	16	46	..
Chesterfield	167	20	156	57	4	9	50	..
Claremont—								
Ward 1	251	17	241	43	10	14	47	..
Ward 2	560	24	549	96	7	29	113	..
Ward 3	131	9	133	18	3	6	27	..
Clarksville	16	..	17	1	..	1	1	..
Colebrook	220	17	224	20	6	14	25	..
Columbia	23	1	25	2	2	1	2	..
Concord—								
Ward 1	219	8	216	23	2	11	26	..
Ward 2	217	11	207	56	5	21	60	..
Ward 3	240	12	227	53	7	12	55	..
Ward 4	405	29	402	130	9	28	141	..
Ward 5	334	32	301	119	6	27	123	..
Ward 6	293	16	288	57	3	13	58	..
Ward 7	888	65	807	230	10	53	254	..
Ward 8	320	15	305	58	4	14	65	..
Ward 9	165	26	162	74	6	26	76	..
Cornish	115	7	115	27	10	8	31	..
Croydon	51	2	51	3	1	1	3	..
Dalton	35	3	35	4	1	4	5	..
Danbury	56	2	59	1	4	1	2	2

SECOND CONGRESSIONAL DISTRICT March 12, 1968 Republican	ALTERNATE DISTRICT DELEGATES—Continued							
	Hanson, R.	MacKenzie	Merrill	Record, A.	Rousselle	Seymour	Wood	Scattering
Deering	..	1	71	8	9	..
Dixville	5	..	5
Dorchester	33	1	34	4	..	1	4	..
Dublin	115	14	107	49	5	4	43	..
Dummer	24	1	25	1	1	..	2	..
Dunbarton	144	4	141	20	4	3	22	..
Easton	19	1	18	2	2	..
Ellsworth	9	..	9
Enfield	144	13	164	43	..	14	56	..
Errol	22	..	24	1	1	..	1	..
Fitzwilliam	134	13	143	30	2	4	26	2
Francestown	76	3	74	26	4	3	22	..
Franconia	69	2	72	16	1	7	17	..
Franklin—								
Ward 1	159	1	152	19	3	1	22	1
Ward 2	70	6	67	10	..	5	10	..
Ward 3	170	8	158	25	3	8	28	..
Gilsum	35	4	36	10	..	3	8	..
Gorham	238	14	237	27	5	6	28	..
Goshen	53	11	50	4	1	7	11	..
Grafton	43	1	43	2	1	..	4	..
Grantham	38	1	36	1	2	..	1	..
Greenfield	82	4	81	14	..	3	16	1
Greenville	83	4	81	17	3	4	17	..
Groton	4	..	5	4	3	..
Hancock	152	8	147	31	3	9	30	..
Hanover	331	35	322	485	3	135	532	2
Harrisville	41	9	45	17	2	4	17	..
Haverhill	280	5	293	38	3	7	41	..
Hebron	37	1	36	9	..	1	10	..
Henniker	280	14	168	35	1	11	37	..
Hill	65	..	67	6	1	1	6	..
Hillsborough	382	9	372	34	6	7	34	..
Hinsdale	146	25	154	44	1	8	40	..
Holderness	160	8	156	36	3	5	35	..
Hollis	350	7	334	107	6	6	84	1
Hopkinton	454	29	453	144	4	38	148	..
Jaffrey	291	26	288	41	4	17	45	2
Jefferson	70	3	68	3	..	4	3	..
Keene—								
Ward 1	332	43	319	75	4	11	81	..
Ward 2	181	24	175	34	2	10	35	..
Ward 3	256	30	240	52	4	12	56	..
Ward 4	590	74	576	130	8	21	145	4
Ward 5	265	41	249	62	4	2	64	1
Lancaster	368	12	36	26	2	9	22	..
Landaff	27	1	27	4	3	..
Langdon	52	1	51	4	..	1	5	2

SECOND CONGRESSIONAL DISTRICT March 12, 1968 Republican	ALTERNATE DISTRICT DELEGATES—Continued							
	Hanson, R.	MacKenzie	Merrill	Record, A.	Rousselle	Seymour	Wood	Scattering
Lebanon—								
Ward 1	186	2	216	85	..	22	101	..
Ward 2	136	9	145	32	9	7	54	1
Ward 3	260	17	280	78	5	23	101	..
Lempster	72	1	69	8	1	3	8	..
Lincoln	92	2	88	11	1	4	15	..
Lisbon	164	5	161	9	1	3	10	..
Littleton	564	29	583	75	10	30	85	7
Lyman	19	1	19	2	..	2	2	..
Lyme	58	5	91	26	1	16	59	..
Lyndeborough	100	3	95	10	4	4	9	..
Marlborough	136	25	151	27	2	10	24	..
Marlow	32	1	31	8	1	1	8	..
Mason	59	2	57	14	4	4	16	1
Milan	61	4	59	5	2	..	4	..
Milford	763	12	780	84	27	8	84	..
Millsfield	2	..	2
Monroe	73	76	76	12	1	5	13	..
Mont Vernon	128	7	120	13	8	4	14	..
Nashua—								
Ward 1	495	18	490	149	35	19	124	..
Ward 2	498	27	510	171	24	23	131	2
Ward 3	347	14	346	118	22	20	97	1
Ward 4	88	7	24	24	6	2	16	..
Ward 5	99	4	97	15	5	3	13	..
Ward 6	69	8	69	19	11	2	16	..
Ward 7	122	2	124	35	10	1	30	..
Ward 8	387	19	395	100	39	17	81	1
Ward 9	304	10	301	72	22	8	58	..
Nelson	44	4	45	16	..	2	14	..
New Boston	179	1	176	17	5	1	16	..
Newbury	85	4	81	12	15	..
New Ipswich	134	11	135	23	4	10	23	..
New London	333	18	325	88	1	30	100	..
Newport	397	30	412	69	5	32	83	..
Northumberland	143	5	145	12	3	4	14	..
Orange	11	1	11	3
Orford	70	2	70	17	2	5	22	..
Peterborough	597	48	586	128	7	26	131	..
Piermont	57	2	62	12	12	..
Pittsburg	66	..	73	6	5	2	4	..
Plainfield	122	6	136	51	2	13	66	..
Plymouth	456	20	450	50	8	16	60	..
Randolph	38	1	40	11	1	1	9	..
Richmond	27	3	20	3	3	3
Rindge	168	15	173	31	4	6	36	..
Roxbury	9	..	12	1
Rumney	112	4	115	5	2	3	12	..

SECOND CONGRESSIONAL DISTRICT March 12, 1968 Republican	ALTERNATE DISTRICT DELEGATES—Continued							
	Hanson, R.	MacKenzie	Merrill	Record, A.	Rousselle	Seymour	Wood	Scattering
Salisbury	64	2	57	6	2	2	5	..
Sharon	20	2	21	6	..	1	6	1
Shelburne	24	1	23	2	2	..
Springfield	35	3	36	5	..	5	8	..
Stark	28	1	24	4	6	..
Stewartstown	69	3	69	1	..
Stoddard	32	1	27	4	1	1	4	..
Stratford	49	3	49	1	..	2	2	..
Sugar Hill	67	4	66	14	..	1	11	2
Sullivan	31	9	28	4	2	4	6	..
Sunapee	234	9	240	23	5	11	28	..
Surry	43	5	43	14	..	3	12	..
Sutton	86	1	80	14	8	4	19	..
Swanzy	314	38	307	65	1	16	73	..
Temple	106	7	99	6	..	6	7	..
Thornton	68	1	61	5	1	1	4	..
Troy	97	13	86	17	2	5	24	..
Unity	26	4	27	7	1	8	14	..
Walpole	263	12	260	53	2	6	59	..
Warner	179	8	162	35	5	7	34	6
Warren	86	..	85	2	4	..
Washington	36	..	35	2	3	..
Waterville Valley	6	..	6	3	..	1	4	..
Weare	244	5	229	18	12	4	23	..
Webster	56	..	56	16	1	3	16	..
Wentworth	57	1	58	4	..	2	7	..
Wentworth's Location	6	..	6
Westmoreland	110	11	112	15	3	4	16	..
Whitefield	181	2	182	34	6	6	29	..
Wilmot	70	..	71	14	14	..
Wilton	253	10	240	41	7	10	46	..
Winchester	150	17	141	33	4	9	35	2
Windsor	9	..	9	1
Woodstock	96	2	98	10	1	4	11	..

SECOND CONGRESSIONAL DISTRICT March 12, 1968 Republican	ALTERNATE DISTRICT DELEGATES— <i>Concluded</i>							
	Hanson, R.	MacKenzie	Merrill	Record, A.	Rousselle	Seymour	Wood	Scattering
At. & Gil. Acad.
Bean's Grant
Bean's Pur.
Cambridge
Chandler's Pur.
Crawford's Pur.
Cutt's Grant
Dix's Grant
Erving's Grant
Green's Grant
Hadley's Pur.
Kilkenny
Livermore
Low & Bur. Grant
Martin's Loc.
Odell	2
Pinkham's Gr.	1	2	1
Sargent's Pur.
Sec. Coll. Gr.
Success
T'son & Mes. Pur.
Totals	27019	1712	26327	5715	655	1386	6042	47

DEMOCRATIC PRESIDENTIAL PRIMARY VOTE

SUMMARY BY COUNTIES March 12, 1968 Democratic	VOTE ON PREFERENCE FOR PRESIDENT OF U. S. A.					
	<i>Crommelin</i>	<i>Gordon</i>	<i>Lee</i>	<i>McCarthy</i>	<i>Johnson</i>	<i>Nixon</i>
Belknap	7	1	9	858	949	122
Carroll	7	..	4	303	292	32
Cheshire	3	5	8	1210	1220	85
Coos	25	12	18	2373	2231	133
Grafton	4	2	12	1639	1093	120
Hillsborough	73	24	40	7684	12791	1375
Merrimack	14	8	26	2242	2503	231
Rockingham	28	14	34	3866	3155	229
Strafford	7	6	17	2235	2076	135
Sullivan	18	5	2	859	1210	70
Totals	186	77	170	23263	27520	2532

SUMMARY BY COUNTIES March 12, 1968 Democratic	VOTE ON PREFERENCE FOR PRESIDENT OF U. S. A.				
	<i>Fisher</i>	<i>Kennedy</i>	<i>Rockefeller</i>	<i>Wallace</i>	<i>Scattering</i>
Belknap	17	33	7	14	3
Carroll	4	5	7	7	2
Cheshire	15	75	17	9	10
Coos	15	45	22	9	6
Grafton	52	39	19	14	4
Hillsborough	236	121	61	66	61
Merrimack	111	42	17	22	15
Rockingham	29	188	66	41	42
Strafford	10	47	24	12	6
Sullivan	17	11	9	7	3
Totals	506	606	249	201	154

*Write-in italics.

SUMMARY BY COUNTIES March 12, 1968 Democratic	VOTE ON PREFERENCE FOR VICE PRESIDENT OF U. S. A.									
	Fisher	Humphrey	Kennedy, R.	McCarthy	Wallace	Kirk	Volpe	Johnson	Nixon	Scattering
Belknap	33	274	91	37	2	9	1	14	7	59
Carroll	78	32	6	..	6	..	1	5	24
Cheshire	26	416	213	60	2	4	17	14	4	86
Coos	8	407	151	55	1	10	4	38	9	30
Grafton	55	364	202	62	4	11	1	27	12	175
Hillsborough	492	3568	960	520	19	249	115	136	72	388
Merrimack	146	692	270	106	6	26	16	41	21	138
Rockingham	57	861	508	136	5	17	45	56	16	199
Strafford	17	558	263	63	5	4	6	35	3	124
Sullivan	24	404	143	60	..	3	..	23	10	38
Totals	858	7622	2833	1105	44	339	205	385	159	1261

BELKNAP COUNTY March 12, 1968 Democratic	VOTE ON PREFERENCE FOR PRESIDENT OF U. S. A.					
	<i>Crommelin</i>	<i>Gordon</i>	<i>Lee</i>	<i>McCarthy</i>	<i>Johnson</i>	<i>Nixon</i>
Alton	1	40	47	7
Barnstead	39	51	10
Belmont	1	1	3	93	82	18
Center Harbor	14	17	2
Gilford	1	78	49	5
Gilmanton	3	26	22	..
Laconia—						
Ward 1	34	30	7
Ward 2	95	216	19
Ward 3	24	33	3
Ward 4	57	68	4
Ward 5	63	94	20
Ward 6	2	..	1	71	86	14
Meredith	1	..	1	82
New Hampton	1	41	33	3
Sanbornton	25	18	1
Tilton	1	76	103	9
Totals	7	1	9	858	949	122

*Write-in italics.

BELKNAP COUNTY March 12, 1968 Democratic	VOTE ON PREFERENCE FOR PRESIDENT OF U. S. A.— <i>Concluded</i>				
	<i>Fisher</i>	<i>Kennedy</i>	<i>Rockefeller</i>	<i>Wallace</i>	Scattering
Alton	1	1
Barnstead	1	1	..	1	..
Belmont	6	5	..	1	..
Center Harbor	4
Gilford	2	10	1	2	..
Gilmanton	1
Laconia—					
Ward 1	1	2	1
Ward 2	2	1	1	1	..
Ward 3	1
Ward 4	1	1	2
Ward 5	3	..
Ward 6	4	..	4	..
Meredith
New Hampton	1	..
Sanbornton	2	..	3	1	..
Tilton	1	3	1	1	..
Totals	17	33	7	14	3

*Write-in italics.

BELKNAP COUNTY March 12, 1968 Democratic	VOTE ON PREFERENCE FOR VICE PRESIDENT OF U. S. A.									
	<i>Fisher</i>	<i>Humphrey</i>	<i>Kennedy</i>	<i>McCarthy</i>	<i>Wallace</i>	<i>Kirk</i>	<i>Volpe</i>	<i>Johnson</i>	<i>Nixon</i>	Scattering
Alton	1	8	3	1	1	3	..	3	..	1
Barnstead	1	18	7	2	1	2
Belmont	3	24	10	5	2
Center Harbor	2	7	..	2	1	1	..	2
Gilford	4	10	8	1	2	7
Gilmanton	2	10	2	2	..	2	..	3
Laconia—										
Ward 1	1	11	5	1	..	1	..	2	..	5
Ward 2	4	53	6	3	..	2	8
Ward 3	8	4	2	..	1	..	1	1	2
Ward 4	1	14	10	3	4
Ward 5	3	28	11	3	1	1	6
Ward 6	3	31	8	6	1	2	8
Meredith	14
New Hampton	8	6	4
Sanbornton	2	7	3	3	1	4
Tilton	6	23	8	1	3	..	5
Totals	33	274	91	37	2	9	1	14	7	59

*Write-in italics.

CARROLL COUNTY March 12, 1968 Democratic	VOTE ON PREFERENCE FOR PRESIDENT OF U. S. A.					
	Crommelin	Gordon	Lee	McCarthy	Johnson	Nixon
Albany	1	..	1	6	14	1
Bartlett	1	16	15	1
Brookfield	4	1	1
Chatham	3	..
Conway	1	65	54	10
Eaton	3	9	..
Effingham	1	8	13	..
Freedom	14	..
Hale's Location
Hart's Location	1	..
Jackson	14	10	..
Madison	5	5	2
Moultonborough	1	35	24	6
Ossipee	14	25	3
Sandwich	8	5	1
Tamworth	1	..	1	43	25	..
Tuftonboro	7	5	..
Wakefield	1	..	2	20	37	..
Wolfeboro	55	32	7
Totals	7	..	4	303	292	32

*Write-in italics.

CARROLL COUNTY March 12, 1968 Democratic	VOTE ON PREFERENCE FOR PRESIDENT OF U. S. A.— <i>Concluded</i>				
	<i>Fisher</i>	<i>Kennedy</i>	<i>Rockefeller</i>	<i>Wallace</i>	Scattering
Albany	1	1	..
Bartlett	1
Brookfield
Chatham
Conway	1	2	3	1
Eaton
Effingham	1	..
Freedom	1	1
Hale's Location
Hart's Location
Jackson
Madison	1
Moultonborough
Ossipee	1	2
Sandwich	1	1	..
Tamworth
Tuftonboro
Wakefield	1
Wolfeboro	2	..	1	1	1
Totals	<u>4</u>	<u>5</u>	<u>7</u>	<u>7</u>	<u>2</u>

*Write-in italics.

CARROLL COUNTY March 12, 1968 Democratic	VOTE ON PREFERENCE FOR VICE PRESIDENT OF U. S. A.									
	<i>Fisher</i>	<i>Humphrey</i>	<i>Kennedy</i>	<i>McCarthy</i>	<i>Wallace</i>	<i>Kirk</i>	<i>Volpe</i>	<i>Johnson</i>	<i>Nixon</i>	Scattering
Albany	3	1	1	1
Bartlett	6	1	1
Brookfield	1	1
Chatham	1	1
Conway	20	7	2	7
Eaton	3	2	1
Effingham	4	..	1	..	1
Freedom	4	1	2
Hale's Location
Hart's Location
Jackson	3	2
Madison	3	2	2
Moultonborough	8
Ossipee	2	3	3	..	2
Sandwich	3	2	1
Tamworth	3	2
Tuftonboro	2	2	1	1	1	..
Wakefield
Wolfeboro	12	10	1	..	1	8
Totals	78	32	6	..	6	..	1	5	24

*Write-in italics.

CHESHIRE COUNTY March 12, 1968 Democratic	VOTE ON PREFERENCE FOR PRESIDENT OF U. S. A.					
	Crommelin	Gordon	Lee	McCarthy	Johnson	Nixon
Alstead	1	12	27	..
Chesterfield	1	57	28	3
Dublin	32	24	3
Fitzwilliam	1	33	7	1
Gilsum	6	17	..
Harrisville	28	23	..
Hinsdale	1	2	73	48	..
Jaffrey	2	..	114	119	11
Keene—						
Ward 1	1	..	123	103	10
Ward 2	1	54	94	8
Ward 3	62	53	11
Ward 4	96	107	10
Ward 5	1	76	113	2
Marlborough	1	47	63	..
Marlow	4	10	..
Nelson	14	3	2
Richmond	6	8	..
Rindge	68	39	..
Roxbury	4	1	1
Stoddard	1	3	3	..
Sullivan	6	8	..
Surry	15	10	..
Swanzy	65	78	6
Troy	77	72	3
Walpole	1	..	60	53	8
Westmoreland	19	10	1
Winchester	2	56	99	5
Totals	3	5	8	1210	1220	85

*Write-in italics.

CHESHIRE COUNTY March 12, 1968 Democratic	VOTE ON PREFERENCE FOR PRESIDENT OF U. S. A.— <i>Concluded</i>				
	<i>Fisher</i>	<i>Kennedy</i>	<i>Rockefeller</i>	<i>Wallace</i>	<i>Scattering</i>
Alstead	2
Chesterfield	1	6
Dublin	4	1
Fitzwilliam	1
Gilsum	2
Harrisville	1	1
Hinsdale
Jaffrey	1	7
Keene—					
Ward 1	14	1
Ward 2	2
Ward 3	1	3	..	1	1
Ward 4	6	1	1	..
Ward 5	6	6	4	2	1
Marlborough
Marlow	2	1
Nelson	1
Richmond	2
Rindge	3
Roxbury
Stoddard	1
Sullivan	1
Surry	2	1
Swanzy	7	1	1	..
Troy	4	3	..	2
Walpole	2	2	2
Westmoreland	1	3	1	2	..
Winchester	2	2
Totals	15	75	17	9	10

*Write-in italics.

CHESHIRE COUNTY	VOTE ON PREFERENCE FOR VICE PRESIDENT OF U. S. A.									
	<i>Fisher</i>	<i>Humphrey</i>	<i>Kennedy</i>	<i>McCarthy</i>	<i>Wallace</i>	<i>Kirk</i>	<i>Volpe</i>	<i>Johnson</i>	<i>Nixon</i>	<i>Scattering</i>
March 12, 1968										
Democratic										
Alstead	14	2
Chesterfield	1	14	6	1	1	4
Dublin	6	3	1	..	1
Fitzwilliam	1	3	1	3
Gilsum	6	1
Harrisville	6	3	3	1
Hinsdale	19	15	1
Jaffrey	1	36	18	7	..	1	1	2	1	10
Keene—										
Ward 1	2	36	28	7	..	1	1	5	..	6
Ward 2	1	24	11	9	2	4
Ward 3	5	18	17	5	..	1	1	4
Ward 4	5	47	23	1	..	1	1	1	..	12
Ward 5	4	40	20	5	1	..	1	11
Marlborough	15	8	2
Marlow	4	1
Nelson	1	1	1	2
Richmond	1	4	2
Rindge	20	10	3	3
Roxbury	1	1
Stoddard	2
Sullivan	5	1	1	1
Surry	3	3	1	1	..	1	1
Swanzy	1	23	12	7	..	1	2	1	..	5
Troy	11	11	1	1	1	..	6
Walpole	1	20	7	2	1	..	1	..	1	3
Westmoreland	1	6	1	1	1
Winchester	1	36	8	5	3	1	7
Totals	26	416	213	60	2	4	17	14	4	86

*Write-in italics.

COOS COUNTY March 12, 1968 Democratic	VOTE ON PREFERENCE FOR PRESIDENT OF U. S. A.					
	Crommelein	Gordon	Lee	McCarthy	Johnson	Nixon
Atkin'n & Gil. Ac. Gt.
Bean's Grant
Bean's Purchase
Berlin—						
Ward 1	404	429	13
Ward 2	2	4	2	401	361	26
Ward 3	1	1	2	358	294	17
Ward 4	9	3	4	473	440	..
Cambridge
Carroll	16	24	5
Chandler's Purchase
Clarksville	5	2	..
Colebrook	3	1	2	54	51	5
Columbia	8	13	..
Crawford's Purchase
Cutt's Grant
Dalton	1	1	1	19	19	2
Dix's Grant
Dixville	1	1
Dummer	2	2	..
Errol	2	1	1
Erving's Gt. or Loc.
Gorham	2	1	1	204	190	..
Green's Grant
Hadley's Purchase
Jefferson	9	8	1
Kilkenny
Lancaster	2	88	59	..
Low & Burbank's Gt.
Martin's Location
Milan	34	23	2
Millsfield
Northumberland	2	1	2	122	178	40
Odell
Pinkham's Grant
Pittsburg	1	..	1	16	14	6
Randolph	11	6	..
Sargent's Purchase
Second College Gt.
Shelburne	9	7	..
Stark	12	14	..
Stewartstown	1	23	12	..
Stratford	1	..	1	36	33	6
Success
Thompson & Mes's Pr.
Wentworth's Location.
Whitefield	2	67	50	8
Totals	25	12	18	2373	2231	133

*Write-in italics.

COOS COUNTY March 12, 1968 Democratic	VOTE ON PREFERENCE FOR PRESIDENT OF U. S. A.— <i>Concluded</i>				
	<i>Fisher</i>	<i>Kennedy</i>	<i>Rockefeller</i>	<i>Wallace</i>	<i>Scattering</i>
Atkin'n & Gil. Ac. Gt.
Bean's Grant
Bean's Purchase
Berlin—					
Ward 1	4	..	16
Ward 2	1	9	2	2	..
Ward 3
Ward 4	3	1
Cambridge
Carroll	2	..	1	..
Chandler's Purchase
Clarksville	1
Colbrook	3	2	1	1	..
Columbia
Crawford's Purchase
Cutt's Grant
Dalton	11	..	1	..
Dix's Grant
Dixville
Dummer
Errol
Erving's Gt. or Loc.
Gorham
Green's Grant
Hadley's Purchase
Jefferson
Kilkenny
Lancaster	2	6	1
Low & Burbank's Gt.
Martin's Location
Milan	1	..
Millsfield
Northumberland	5	3	..	3	1
Odell
Pinkham's Grant
Pittsburg	2	1	..	1
Randolph
Sargent's Purchase
Second College Gt.
Shelburne
Stark
Stewartstown	2
Stratford	3	1
Success
Thompson & Mes's Pr.
Wentworth's Location.
Whitefield	2	1	..	1
Totals	15	45	22	9	6

*Write-in italics.

COOS COUNTY March 12, 1968 Democratic	VOTE ON PREFERENCE FOR VICE PRESIDENT OF U. S. A.									
	<i>Fisher</i>	<i>Humphrey</i>	<i>Kennedy</i>	<i>McCarthy</i>	<i>Wallace</i>	<i>Kirk</i>	<i>Volpe</i>	<i>Johnson</i>	<i>Nixon</i>	Scattering
Atkin'n & Gil. Ac. Gt.	
Bean's Grant	
Bean's Purchase	
Berlin—										
Ward 1	..	23	7	3	1	..	
Ward 2	..	80	42	6	12	
Ward 3	..	57	19	10	
Ward 4	3	58	30	16	1	1	2	15	3	
Cambridge	
Carroll	1	8	2	1	3	1	..	
Chandler's Purchase	
Clarksville	..	1	1	
Colebrook	1	20	3	4	1	..	4	
Columbia	
Crawford's Purchase	
Cutt's Grant	
Dalton	..	6	..	1	..	2	2	
Dix's Grant	
Dixville	1	1	
Dummer	..	1	
Errol	1	1	1	
Erving's Gt. or Loc.	
Grham	..	39	20	
Green's Grant	
Hadley's Purchase	
Jefferson	..	3	3	
Kilkenny	
Lancaster	..	24	4	1	2	..	3	
Low & Burbank's Gt.	
Martin's Location	
Milan	..	4	2	1	1	
Millsfield	
Northumberland	1	47	7	9	..	3	1	2	3	
Odell	
Pinkham's Grant	
Pittsburg	..	1	1	1	
Randolph	
Sargent's Purchase	
Second College Gt.	
Shelburne	..	2	1	1	
Stark	..	2	1	..	
Stewartstown	2	1	1	
Stratford	..	14	3	1	..	1	
Success	
Thompson & Mes's Pr.	
Wentworth's Location	
Whitefield	..	16	6	1	..	1	1	1	1	
Totals	8	407	151	55	1	10	4	38	9	30

*Write-in italics.

GRAFTON COUNTY March 12, 1968 Democratic	VOTE ON PREFERENCE FOR PRESIDENT OF U. S. A.					
	Crommelin	Gordon	Lee	McCarthy	Johnson	Nixon
Alexandria	19	9	2
Ashland	1	..	60	42	8
Bath	5	7	..
Benton	2	2	..
Bethlehem	25	21	..
Bridgewater	10	5	1
Bristol	2	30	32	8
Campton	14	18	1
Canaan	2	92	46	6
Dorchester	1	1	3	..
Easton	9	2	..
Ellsworth
Enfield	1	103	75	4
Franconia	37	7	2
Grafton	15	19	..
Groton	6	2	2
Hanover	485	86	6
Haverhill	13	19	2
Hebron	3	2	..
Holderness	30	23	4
Landaff	1	4	..
Lebanon—
Ward 1	90	85	5
Ward 2	76	106	3
Ward 3	71	59	3
Lincoln	1	94	88	8
Lisbon	1	..	23	33	..
Littleton	87	129	16
Livermore
Lyman	1	6	13	2
Lyme	42	13	..
Monroe	1	8	16	..
Orange	1	7	5	2
Orford	1	9	4	..
Piermont	7	5	2
Plymouth	2	65	31	14
Rumney	20	11	7
Sugar Hill	8	5	..
Thornton	11	20	2
Warren	4	5	5
Waterville Valley	8	..	2
Wentworth	7	12	..
Woodstock	3	36	29	3
Totals	4	2	12	1639	1093	120

*Write-in italics.

GRAFTON COUNTY March 12, 1968 Democratic	VOTE ON PREFERENCE FOR PRESIDENT OF U. S. A.— <i>Concluded</i>				
	<i>Fisher</i>	<i>Kennedy</i>	<i>Rockefeller</i>	<i>Wallace</i>	Scattering
Alexandria	4
Ashland	12	1	..	1	..
Bath
Benton
Bethlehem	7
Bridgewater	3
Bristol	5
Campton	2	1	..	1	..
Canaan	3
Dorchester
Easton
Ellsworth
Enfield	8	4	1	1	1
Franconia
Grafton	1
Groton
Hanover	2	6	9	..	2
Haverhill	2
Hebron
Holderness	1	1	1
Landaff
Lebanon—					
Ward 1
Ward 2	1	1	4	3	..
Ward 3	1	1
Lincoln	2	5	..	1	..
Lisbon
Littleton	1	1	1	1	..
Livermore
Lyman
Lyme	1
Monroe
Orange	1
Orford	2	..
Piermont	1	..
Plymouth	1	3	..	1	..
Rumney	3	..	1	2	..
Sugar Hill
Thornton	1
Warren	1	..
Waterville Valley	2
Wentworth	2	1
Woodstock	3
Totals	52	39	19	14	4

*Write-in italics.

GRAFTON COUNTY March 12, 1968 Democratic	VOTE ON PREFERENCE FOR VICE PRESIDENT OF U. S. A.									
	<i>Fisher</i>	<i>Humphrey</i>	<i>Kennedy</i>	<i>McCarthy</i>	<i>Wallace</i>	<i>Kirk</i>	<i>Volpe</i>	<i>Johnson</i>	<i>Nixon</i>	Scattering
Alexandria	5	1	2	1	..	1
Ashland	8	11	5	12	..	1	..	1	..	3
Bath	2	1	..	2
Benton	2	1
Bethlehem	3	5	1	1
Bridgewater	1	3	..	1	1	1	1
Bristol	5	10	6	1	3
Campton	4	6	3	1	3
Canaan	1	6	6	2	..	1	2	5
Dorchester	1	1
Easton	2	3
Ellsworth
Enfield	7	25	22	7	2	..	1	5
Franconia	3	12	3	1	1
Grafton	4	..	1	1	2
Groton	1	..	1	1
Hanover	2	52	61	5	1	87
Haverhill	10	2	1	..	1	..	2	..	2
Hebron	1
Holderness	6	3	2	1	2	6
Landaff	2
Lebanon—
Ward 1	37	13	8	..	1	1	5
Ward 2	1	43	5	7	1	..	1	..	2	4
Ward 3	2	17	12	3	2
Lincoln	5	17	6	5	5	2	..	1
Lisbon	7
Littleton	3	36	8	4	2	1	..	4	1	7
Livermore
Lyman	3	2
Lyme	7	7	1	..	4
Monroe	5	3	1	2	..	2
Orange	2	..	1	1	..	1
Orford	2	1	1
Piermont	3	1	1
Plymouth	14	9	4	13
Rumney	5	2	..	1	1
Sugar Hill	1	3	3
Thornton	1	5	..	2	1	2
Warren	3
Waterville Valley	1
Wentworth	6	..	2
Woodstock	4	4	2	2	2	4
Totals	55	364	202	62	4	11	1	27	12	175

*Write-in italics.

HILLSBOROUGH COUNTY March 12, 1968 Democratic	VOTE ON PREFERENCE FOR PRESIDENT OF U. S. A.					
	Cronmelin	Gordon	Lee	McCarthy	Johnson	Nixon
Amherst	1	87	61	1
Antrim	32	32	3
Bedford	3	1	1	171	185	31
Bennington	1	12	27	2
Brookline	36	43	5
Deering	14	17	..
Francestown	12	10	1
Goffstown	1	2	1	318	452	54
Greenfield	2	22	45	2
Greenville	1	..	1	160	100	7
Hancock	21	21	3
Hillsborough	67	38	15
Hollis	1	56	29	1
Hudson	4	2	1	412	524	45
Litchfield	3	..	1	45	44	4
Lyndeborough	1	5	13	..
Manchester—						
Ward 1	1	..	2	355	413	79
Ward 2	4	..	2	297	502	80
Ward 3	1	229	423	62
Ward 4	3	167	404	51
Ward 5	6	..	2	118	307	10
Ward 6	..	6	3	343	817	131
Ward 7	246	548	72
Ward 8	6	1	2	416	984	133
Ward 9	2	1	..	74	217	13
Ward 10	4	1	1	295	586	..
Ward 11	2	..	5	128	348	51
Ward 12	3	1	1	152	524	41
Ward 13	4	4	3	299	721	133
Ward 14	6	1	2	293	797	144
Mason	1	19	4	..
Merrimack	1	1	1	172	195	14
Milford	150	245	30
Mont Vernon	1	23	14	2
Nashua—						
Ward 1	2	243	210	..
Ward 2	1	131	115	9
Ward 3	1	..	1	189	266	9
Ward 4	1	..	1	134	300	11
Ward 5	1	..	1	151	249	3
Ward 6	2	..	1	232	463	13
Ward 7	147	298	..
Ward 8	1	262	322	21
Ward 9	1	287	362	20
New Boston	32	34	5
New Ipswich	..	2	1	72	48	14
Pelham	2	..	1	252	183	10
Peterborough	127	93	19
Sharon	3
Temple	8	2	2
Ware	25	45	13
Wilton	4	1	..	139	110	6
Windsor	4	1	..
Totals	73	24	41	7684	12791	1375

*Write-in italics.

HILLSBOROUGH COUNTY March 12, 1968 Democratic		VOTE ON PREFERENCE FOR PRESIDENT OF U. S. A.— <i>Concluded</i>				
		<i>Fisher</i>	<i>Kennedy</i>	<i>Rockefeller</i>	<i>Wallace</i>	<i>Scattering</i>
Amherst	2	1	
Antrim	2	1	
Bedford	3	2	..	1	..	
Bennington	1	
Brookline	1	6	2	..	1	
Deering	1	
Francetown	
Goffstown	9	3	..	3	..	
Greenfield	1	
Greenville	6	
Hancock	1	1	
Hillsborough	1	3	2	1	
Hollis	1	1	
Hudson	19	..	7	1	13	
Litchfield	3	..	3	
Lyndeborough	
Manchester—						
Ward 1	13	3	4	4	2	
Ward 2	12	2	
Ward 3	11	5	3	1	..	
Ward 4	9	1	..	2	1	
Ward 5	6	2	1	2	1	
Ward 6	18	6	4	15	4	
Ward 7	13	
Ward 8	36	
Ward 9	9	4	..	
Ward 10	13	9	12	
Ward 11	10	
Ward 12	14	2	1	
Ward 13	14	3	5	8	..	
Ward 14	
Mason	2	1	
Merrimack	9	2	2	1	
Milford	6	2	2	1	
Mont Vernon	1	
Nashua—						
Ward 1	
Ward 2	3	
Ward 3	3	2	..	2	
Ward 4	1	..	2	..	
Ward 5	2	6	1	4	2	
Ward 6	3	..	2	1	2	
Ward 7	
Ward 8	1	6	8	2	6	
Ward 9	7	
New Boston	7	2	3	
New Ipswich	1	..	
Pelham	2	21	6	..	3	
Peterborough	7	1	
Sharon	
Temple	
Weare	4	..	3	
Wilton	2	2	..	1	..	
Windsor	
Totals	236	121	61	66	63	

*Write-in italics.

HILLSBOROUGH COUNTY March 12, 1968 Democratic	VOTE ON PREFERENCE FOR VICE PRESIDENT OF U. S. A.									
	<i>Fisher</i>	<i>Humphrey</i>	<i>Kennedy</i>	<i>McCarthy</i>	<i>Wallace</i>	<i>Kirk</i>	<i>Volpe</i>	<i>Johnson</i>	<i>Nixon</i>	Scattering
Amherst	23	16	5	8
Antrim	1	12	..	1	1	..
Bedford	6	58	26	9	1	3	1	5	..	12
Bennington	5	1	1	..	1
Brookline	16	2	2	3	1
Deering	5
Francestown	4	3	1	1
Goffstown	4	160	45	24	..	8	12
Greenfield	12	7	1	1	..	1	2
Greenville	18	9	5	1	..	1	4
Hancock	5	4	2	2
Hillsborough	5	11	7	1	..	1	2	2	..	4
Hollis	5	8	3	5
Hudson	36	157	68	31	1	2	9	15	7	37
Litchfield	5	14	4	3	..	1	1	1	1	4
Lyndeborough	7	1	1	..	1	1	2
Manchester—										
Ward 1	32	146	38	22	..	10	14	3	4	35
Ward 2	28	169	31	18	..	20	13	..
Ward 3	21	124
Ward 4	24	101	26	14	..	17	3	9	..	13
Ward 5	17	80	9	5	2	5	1	5	3	15
Ward 6	44	233	59	15	3	29	18	11	5	20
Ward 7	29	142	26	30	..	13	..	13
Ward 8	40	296	51	38	..	26	13
Ward 9	22	65	2	..	4
Ward 10	33	172	41	32	..	27	14	13	9	..
Ward 11	13	63	7	8	..	4	1	2
Ward 12	27	104	26	16	..	6	10
Ward 13	37	134	31	30	..	38	..	14	12	15
Ward 14	233	34	38	..	22
Mason	2	3	2	1
Merrimack	7	..	3	6	..	2	3
Milford	1	70	23	70	2	1	3	2	..	15
Mont Vernon	1	7	2	..	1	1	..	1	1	2
Nashua—										
Ward 1	86	38
Ward 2	49	14	9	3	2	..	4
Ward 3	7	73	29	4	3	1	3	13
Ward 4	4	67	21	8	4	5	3	5
Ward 5	7	54	15	7	4	6	..	15
Ward 6	9	129	33	9	4	..	3	3	..	20
Ward 7	76	27	12
Ward 8	16	89	45	17	8	5	2	30
Ward 9	115	51	14
New Boston	8	13	1	3	1	1	1	3
New Ipswich	13	5	1	1	1	..	6
Pelham	2	60	41	11	3	6	1	12
Peterborough	41	13
Sharon
Temple	1	1	..	1	..	2
Weare	4	13	6	4	..	6	1	2	2	2
Wilton	34	10	4	..	5	2	6	..	13
Windsor	1	1	2
Totals	492	3568	960	520	19	249	115	136	72	388

*Write-in italics.

MERRIMACK COUNTY March 12, 1968 Democratic	VOTE ON PREFERENCE FOR PRESIDENT OF U. S. A.					
	Crommelin	Gordon	Lee	McCarthy	Johnson	Nixon
Allenstown	2	188	285	25
Andover	2	1	..	60	52	8
Boscawen	1	1	..	27	34	2
Bow	39	28	..
Bradford	12	17	2
Canterbury	33	9	2
Chichester	16	22	6
Concord—						
Ward 1	1	65	81	3
Ward 2	28	22	..
Ward 3	34	25	3
Ward 4	1	95	77	..
Ward 5	1	64	37	3
Ward 6	1	80	89	10
Ward 7	214	156	7
Ward 8	1	83	75	4
Ward 9	44	44	2
Danbury	15	19	2
Dunbarton	16	18	4
Epsom	30	26	..
Franklin—						
Ward 1	1	..	1	44	39	3
Ward 2	1	80	152	17
Ward 3	89	111	5
Henniker	70	63	7
Hill	1	9	7	..
Hooksett	1	189	275	55
Hopkinton	68	65	11
Loudon	24	61	4
Newbury	11	12	..
New London	49	14	2
Northfield	1	..	2	67	74	7
Pembroke	2	5	3	267	359	30
Pittsfield	1	..	40	66	6
Salisbury	17	28	..
Sutton	18	22	..
Warner	30	13	..
Webster	11	8	1
Wilmot	16	18	..
Totals	14	8	9	2242	2503	231

*Write-in italics.

MERRIMACK COUNTY March 12, 1968 Democratic	VOTE ON PREFERENCE FOR PRESIDENT OF U. S. A.— <i>Concluded</i>				
	<i>Fisher</i>	<i>Kennedy</i>	<i>Rockefeller</i>	<i>Wallace</i>	Scattering
Allenstown	6	3	..	1	..
Andover	6	1	1
Boscawen	6	3
Bow
Bradford
Canterbury	1	..	1
Chichester	3
Concord—					
Ward 1	4	1	4	1	..
Ward 2	2	1	2
Ward 3	2	1	..	1	..
Ward 4
Ward 5	2	3	..
Ward 6	3	..	1	1	..
Ward 7	4	5
Ward 8	1	2	1	..
Ward 9	2	..	1	1	..
Danbury
Dunbarton
Epsom
Franklin—					
Ward 1	6	2
Ward 2	3	1	1
Ward 3	6	2	2	..	1
Henniker	4	1	1
Hill	1
Hooksett	8	2	2	5	6
Hopkinton	11	3	1
Loudon
Newbury
New London	1
Northfield	7
Pembroke	17	10	2	2	1
Pittsfield	5	2	..	1	..
Salisbury	2	1	1
Sutton	1	2	..
Warner	1
Webster	4
Wilmot
Totals	111	42	17	22	15

*Write-in italics.

MERRIMACK COUNTY March 12, 1968 Democratic	VOTE ON PREFERENCE FOR VICE PRESIDENT OF U. S. A.									
	<i>Fisher</i>	<i>Humphrey</i>	<i>Kennedy</i>	<i>McCarthy</i>	<i>Wallace</i>	<i>Kirk</i>	<i>Volpe</i>	<i>Johnson</i>	<i>Nixon</i>	Scattering
Allenstown	12	62	19	8	..	4
Andover	3	2	..	1	..	2	2	2
Boscawen	6	1	3	4	1	1	..	4
Bow	14
Bradford	1	8	1	1
Canterbury	2	5	5	1	1	..	1
Chichester	2	6	5	3
Concord—										
Ward 1	5	21	10	3	1	1	1	8
Ward 2	1	7	6	1
Ward 3	2	7	7	..	1	4
Ward 4	22	10
Ward 5	3	15	9	3	1	8
Ward 6	4	48	20	8
Ward 7	9	51	33	8	6
Ward 8	3	29	16	3	1	11
Ward 9	2	23	3	2	5
Danbury	1	8	2	1
Dunbarton	1	8	2	1	1	3
Epsom	9
Franklin—										
Ward 1	3	13	7	1	1	1	..	2
Ward 2	5	32	3	5	..	4	..	6	..	8
Ward 3	12	27	10	5	3	1	7
Henniker	2	20	11	2	..	1	3	1	1	12
Hill	2	4	1
Hooksett	10	82	29	18	3	8	5	1	2	19
Hopkinton	4	21	11	3	..	1	1	3	2	2
London	8	15	1	1	12
Newbury	2	..	1	1
New London	1	11	8	1	1	3
Northfield	16	17	3	3
Pembroke	19	62	17	18	..	5	3	20	7	5
Pittsfield	5	16	4	1	..	1	1	1
Salisbury	2	6	2	3	1	..
Sutton	1	13	2	1
Warner	1	3	3	1	4
Webster	3	4	3	1
Wilmot	3	..	1	1	..	2
Totals	146	692	270	106	6	26	16	41	21	138

*Write-in italics.

ROCKINGHAM COUNTY March 12, 1968 Democratic	VOTE ON PREFERENCE FOR PRESIDENT OF U. S. A.					
	Crommelin	Gordon	Lee	McCarthy	Johnson	Nixon
Atkinson	1	1	82	54	2
Auburn	1	1	59	69	16
Brentwood	19	21	4
Candia	1	18	36	7
Chester	1	..	1	11
Danville	1	17	16	4
Deerfield	1	2	1	31	48	7
Derry	1	232	256	39
East Kingston	15	10	..
Epping	1	54	96	..
Exeter	1	..	1	232	172	..
Fremont	1	..	1	16	34	4
Greenland	1	39	30	4
Hampstead	1	41	60	2
Hampton	1	252	183	5
Hampton Falls	23	21	..
Kensington	1	..	49	46	1
Kingston	3	59	67	..
Londonderry	4	..	1	129	139	33
New Castle	1	54	22	..
Newfields	23	8	..
Newington	20	16	..
Newmarket	209	308	19
Newton	1	45	35	1
North Hampton	101	52	1
Northwood	30	25	3
Nottingham	1	..	41	20	2
Plaistow	105	69	6
Portsmouth—						
Ward 1	4	1	..	157	44	1
Ward 2	3	..	2	122	68	..
Ward 3	1	2	115	38	..
Ward 4	3	1	1	119	48	2
Ward 5	1	..	1	43	46	3
Ward 6	43	24	..
Raymond	2	..	82	97	16
Rye	1	..	1	131	54	..
Salem	2	3	7	776	597	37
Sandown	10	14	2
Seabrook	2	..	2	99	58	5
South Hampton	1	13	37	..
Stratham	1	41	28	..
Windham	2	109	89	3
Totals	28	14	34	3866	3155	229

*Write-in italics.

ROCKINGHAM COUNTY March 12, 1968 Democratic	VOTE ON PREFERENCE FOR PRESIDENT OF U. S. A.— <i>Concluded</i>				
	<i>Fisher</i>	<i>Kennedy</i>	<i>Rockefeller</i>	<i>Wallace</i>	Scattering
Atkinson	2	9	2
Auburn	4	2	2
Brentwood	1
Candia
Chester
Danville	1	2	1	2	..
Deerfield	1	2	..	2	..
Derry	2	11	1	3	..
East Kingston
Epping
Exeter	24
Fremont	1	2	..
Greenland	4	1
Hampstead	2	2
Hampton	2	25	4	4	1
Hampton Falls	1
Kensington	1	..
Kingston	5
Londonderry	8	3	..	3	2
New Castle	1	1	1
Newfields
Newington	1
Newmarket
Newton	1	11	1
North Hampton	5	..	1	1
Northwood	2	1	..
Nottingham
Plaistow	11	4	2	1
Portsmouth—					
Ward 1	3
Ward 2	3	4	..	1
Ward 3	2	2	2
Ward 4	2	1
Ward 5	2	..	3	1	..
Ward 6	2	2	1	..
Raymond	8	1
Rye	3	3	..	2
Salem	73	20	5	..
Sandown	1
Seabrook	2	8	1	2
South Hampton	3	..	1	..
Stratham	2	2	..
Windham	2	8	2
Totals	29	188	66	41	42

*Write-in italics.

ROCKINGHAM COUNTY March 12, 1968 Democratic	VOTE ON PREFERENCE FOR VICE PRESIDENT OF U. S. A.									
	<i>Fisher</i>	<i>Humphrey</i>	<i>Kennedy</i>	<i>McCarthy</i>	<i>Wallace</i>	<i>Kirk</i>	<i>Volpe</i>	<i>Johnson</i>	<i>Nixon</i>	Scattering
Atkinson	..	12	12	1	1	1	4
Auburn	10	20	11	5	..	3	1	4
Brentwood	..	6	6	2	1	1
Candia	2	12	2	1	..	5	1
Chester	1	6	1	1	2
Danville	2	4	2	1
Deerfield	2	9	2	4	..	2	..	1	1	4
Derry	8	79	31	17	1	1	20	4	4	17
East Kingston	..	1	5	1
Epping	..	12	4	1	..
Exeter	..	56	28	7	..	38
Fremont	..	4	4	1	1
Greenland	..	1	4	1	2	3
Hampstead	..	11	6	4	1	4
Hampton	4	73	49	16	3	..	1	4	1	16
Hampton Falls	..	12	3	3	1	..	3
Kensington	..	16	7	1	4	1
Kingston	..	25	10	4	2
Londonderry	14	4	3	6	..	5	4	6	..	15
New Castle	..	5	7	1	2	5
Newfields	..	1	3	2
Newington	..	6	5	4
Newmarket	..	60	29
Newton	1	6	10	3	1	1	5
North Hampton	..	27	13	2	1	3	1	4
Northwood	1	9	2	1	2	..	1	..
Nottingham	1	7	3	1	2
Plaistow	..	18	17	1	1	..	1	8
Portsmouth—										
Ward 1	..	4	3
Ward 2	..	10	2
Ward 3	..	5	2
Ward 4	3
Ward 5	2	..	1	1
Ward 6	..	5	5	1	1
Raymond	..	33	6	5
Rye	3	26	17	4	1	..	8
Salem	..	210	158	48	15	..	27
Sandown	..	5	1	1	1
Seabrook	..	9	10	..	1	..	1	..	1	4
South Hampton	..	18	4	2
Stratham
Windham	6	34	24	6	2	8
Totals	57	861	508	136	5	17	45	56	16	198

*Write-in italics.

STRAFFORD COUNTY March 12, 1968 Democratic	VOTE ON PREFERENCE FOR PRESIDENT OF U. S. A.					
	Crommelin	Gordon	Lee	McCarthy	Johnson	Nixon
Barrington	1	..	42	30	4
Dover—						
Ward 1	1	151	181	4
Ward 2	141	129	..
Ward 3	88	81	5
Ward 4	175	179	8
Ward 5	1	70	106	4
Durham	1	298	54	2
Farmington	1	1	91	70	14
Lee	2	88	31	..
Madbury	19	8	1
Middleton	1	..	1	17	..
Milton	2	1	2	66	53	5
New Durham	12	9	3
Rochester—						
Ward 1	1	53	35	9
Ward 2	101	66	11
Ward 3	59	50	6
Ward 4	1	112	138	17
Ward 5	1	48	70	1
Ward 6	37	35	2
Rollinsford	1	4	116	121	7
Somersworth—						
Ward 1	1	39	84	..
Ward 2	3	1	1	109	133	11
Ward 3	126	155	11
Ward 4	1	117	135	7
Ward 5	1	53	93	..
Strafford	23	13	3
Totals	7	6	17	2235	2076	135

*Write-in italics.

STRAFFORD COUNTY March 12, 1968 Democratic	VOTE ON PREFERENCE FOR PRESIDENT OF U. S. A.— <i>Concluded</i>				
	<i>Fisher</i>	<i>Kennedy</i>	<i>Rockefeller</i>	<i>Wallace</i>	<i>Scattering</i>
Barrington	3	..	1	..
Dover—					
Ward 1	2	4	1	..
Ward 2
Ward 3	2	4	..
Ward 4	9	3	..	1
Ward 5	1	1
Durham	1	4	..	3
Farmington
Lee	1	2	1	2	..
Madbury
Middleton	3
Milton	3
New Durham	1
Rochester—					
Ward 1	1
Ward 2	4	3
Ward 3	1	2	..	2	..
Ward 4	4
Ward 5	1
Ward 6	1	2
Rollinsford	2	4
Somersworth—					
Ward 1	3
Ward 2	3
Ward 3	2	4	2
Ward 4	3	1	2	2
Ward 5
Strafford	1
Totals	10	47	24	12	6

*Write-in italics.

STRAFFORD COUNTY March 12, 1968 Democratic	VOTE ON PREFERENCE FOR VICE PRESIDENT OF U. S. A.									
	<i>Fisher</i>	<i>Humphrey</i>	<i>Kennedy</i>	<i>McCarthy</i>	<i>Wallace</i>	<i>Kirk</i>	<i>Volpe</i>	<i>Johnson</i>	<i>Nixon</i>	Scattering
Barrington	14	5	2	2
Dover—										
Ward 1	8	42	26	9	..	1	1	3	..	5
Ward 2	44	22	3
Ward 3	31	17
Ward 4	75	24	14	12
Ward 5	21	9	6
Durham	35	48	3	2	..	31
Farmington	16	5	7
Lee
Madbury	3	2	3
Middleton	8	..	1
Milton	11	11
New Durham	3
Rochester—										
Ward 1	5	7	2	2	1	..	5
Ward 2	24	10	6	13
Ward 3	15	8	4	1	..	1	1	..	8
Ward 4	39	13	5	..	3	..	2	..	8
Ward 5	1	21	6	1	1	3	1	..
Ward 6	11	3	..	1	6
Rollinsford	26	10	5	1	4	..	10
Somersworth—										
Ward 1	3	13	1	1	1	2
Ward 2	28	16
Ward 3	1	34	5	1	3	..	6
Ward 4	3	23	6	5	1	8	1	5
Ward 5	1	9	5	1	3
Strafford	7	4	1	1
Totals	17	558	263	63	5	4	6	35	3	124

*Write-in italics.

SULLIVAN COUNTY March 12, 1968 Democratic	VOTE ON PREFERENCE FOR PRESIDENT OF U. S. A.					
	Crommelin	Gordon	Lee	McCarthy	Johnson	Nixon
Acworth	7	5	2
Charlestown	1	54	75	..
Claremont—						
Ward 1	2	1	..	80	225	..
Ward 2	171	174	20
Ward 3	3	3	..	160	274	12
Cornish	4	1	1	42	20	3
Croydon	10	3	..
Goshen	1	8	16	3
Grantham	7	9	1
Langdon	3	7	..
Lempster	10	6	1
Newport	4	174	260	18
Plainfield	1	50	44	5
Springfield	8	4	1
Sunapee	38	46	1
Unity	3	30	38	1
Washington	7	4	2
Totals	18	5	2	859	1210	70

*Write-in italics.

SULLIVAN COUNTY March 12, 1968 Democratic	VOTE ON PREFERENCE FOR PRESIDENT OF U. S. A.— <i>Concluded</i>				
	<i>Fisher</i>	<i>Kennedy</i>	<i>Rockefeller</i>	<i>Wallace</i>	Scattering
Acworth
Charlestown
Claremont—					
Ward 1
Ward 2
Ward 3	2	..	1	3	..
Cornish	1
Croydon	1
Goshen	1
Grantham	1
Langdon
Lempster	3
Newport	11	7	2	2	2
Plainfield	1	1	1	..
Springfield	1
Sunapee
Unity	1	2
Washington	2	1	..
Totals	17	11	9	7	3

*Write-in italics.

SULLIVAN COUNTY March 12, 1968 Democratic	VOTE ON PREFERENCE FOR VICE PRESIDENT OF U. S. A.									
	<i>Fisher</i>	<i>Humphrey</i>	<i>Kennedy</i>	<i>McCarthy</i>	<i>Wallace</i>	<i>Kirk</i>	<i>Volpe</i>	<i>Johnson</i>	<i>Nixon</i>	Scattering
Acworth	3	3	1	..	2
Charlestown	33	5	3	12
Claremont—										
Ward 1	74	20	11
Ward 2	66	33	11
Ward 3	95	30	13	6	7
Cornish	5	5	1	7
Croydon	2	4
Goshen	2	8	1
Grantham	2	1	1
Langdon	1	1
Lempster	1	1	2	1	2
Newport	14	63	31	10	..	2	..	9	2	9
Plainfield	18	6	5	1	1	5
Springfield	2
Sunapee	2	11	3	2
Unity	1	12	5	4	1
Washington	2	6	1	1
Totals	24	404	143	60	..	3	..	23	10	38

*Write-in italics.

FIRST CONGRESSIONAL DISTRICT March 12, 1968 Democratic	DISTRICT DELEGATES									
	Beauvais	Blanchard	Bourassa	Breton	Bunker	Burke	Cannell	Carrier	Connor	Craig
	Albany	4	4	..	5	7	5	11	3	3
Allenstown	111	111	40	132	66	77	49	107	86	91
Alton	13	17	1	24	16	16	25	12	14	15
Atkinson	34	38	1	7	14	13	11	39	14	12
Auburn	35	33	7	21	18	25	13	31	20	37
Barnstead	23	24	1	25	23	25	18	23	17	12
Barrington	27	30	..	10	13	10	9	29	7	8
Bartlett	8	9	..	8	7	8	10	10	7	5
Bedford	133	125	31	131	70	160	49	126	100	135
Belmont	51	60	5	44	35	46	38	60	47	37
Brentwood	15	17	2	13	9	14	16	12	15	11
Brookfield	4	4	4
Candia	10	12	3	4	4	4	3	10	5	10
Canterbury	23	22	..	8	5	6	7	24	6	8
Center Harbor	7	8	..	5	3	4	7	8	4	3
Chatham	1	2	..	1	1
Chester	10	6	2	12	5	10	6	10	11	10
Chichester	12	12	1	10	10	9	8	11	9	9
Conway	30	38	2	29	28	21	49	26	23	21
Danville	7	8	1	12	8	8	7	7	11	9
Deerfield	25	25	6	15	14	17	13	23	14	28
Derry	125	125	15	59	40	43	40	116	37	48
Dover—										
Ward 1	116	115	7	80	48	80	56	113	54	59
Ward 2	121	120	6	61	49	60	49	114	64	61
Ward 3	70	76	3	44	31	46	38	68	35	33
Ward 4	137	133	9	84	62	79	73	143	82	92
Ward 5	55	57	8	53	41	56	44	55	58	51
Durham	278	272	1	28	27	23	29	272	26	25
East Kingston	12	12	..	8	7	4	7	12	6	9
Eaton	2	1	..	1	3	2	1	1
Effingham	4	3	1	2	7	6	6	4	4	6
Epping	45	46	12	43	27	41	36	40	41	34
Epsom	21	17	1	19	18	17	13	20	13	11
Exeter	165	174	3	74	50	48	44	176	38	35
Farmington	45	45	6	42	35	31	37	43	36	39
Freedom	6	9	..	5	4	2	6	5	2	2
Fremont	9	9	1	9	8	9	7	9	7	4
Gilford	56	64	2	27	24	15	15	57	11	19
Gilmanton	14	12	1	11	10	4	6	13	3	5
Goffstown	212	196	89	257	42	97	43	200	133	253
Greenland	32	39	3	10	9	4	7	35	8	7
Hampstead	29	27	1	13	6	7	10	26	8	9
Hampton	186	221	14	78	63	77	81	190	84	72
Hampton Falls	15	18	..	9	8	6	7	15	7	3
Hale's Location
Hart's Location	2	2	1	..	1	..
Hooksett	130	120	45	123	33	70	23	131	88	128
Hudson	250	262	44	99	64	111	101	250	147	189

FIRST CONGRESSIONAL DISTRICT March 12, 1968 Democratic	DISTRICT DELEGATES—Continued									
	Beauvais	Blanchard	Bourassa	Breton	Bunker	Burke	Cannell	Carrier	Connor	Craig
	Jackson	10	11	3	1	2	10	..
Kensington	22	28	1	15	15	18	18	24	16	18
Kingston	34	30	1	19	14	17	19	31	17	15
Laconia—										
Ward 1	27	30	3	17	12	16	13	29	8	19
Ward 2	60	50	7	64	31	30	28	60	35	54
Ward 3	17	15	..	15	9	15	14	15	14	12
Ward 4	42	40	2	29	14	15	9	40	17	25
Ward 5	54	54	5	47	40	45	32	56	42	45
Ward 6	57	56	3	38	25	34	36	54	25	31
Lee	73	72	..	12	13	14	16	68	17	13
Litchfield	28	23	4	25	23	23	20	27	26	27
Londonderry	88	90	30	90	70	77	58	90	78	74
Loudon	11	15	5	31	28	23	35	12	21	31
Madbury	19	18	..	2	1	3	2	19	1	3
Madison	5	6	..	2	..	1	2	6	..	2
Manchester—										
Ward 1	284	259	37	141	26	83	29	227	261	350
Ward 2	211	183	65	168	45	108	37	243	304	387
Ward 3	143	151	64	156	30	107	19	148	178	357
Ward 4	107	111	38	134	34	120	26	105	125	222
Ward 5	61	57	42	120	30	80	28	50	71	121
Ward 6	215	220	147	449	235	341	162	219	349	516
Ward 7	156	124	83	277	39	191	190	207	303	415
Ward 8	370	339	260	800	394	508	313	322	550	867
Ward 9	43	21	30	156	46	123	40	49	83	127
Ward 10	237	201	65	246	70	341	172	228	315	406
Ward 11	84	79	41	146	25	59	30	83	57	132
Ward 12	121	81	80	304	18	83	23	92	80	255
Ward 13	199	187	268	640	211	304	161	190	288	470
Ward 14	237	213	140	633	245	411	190	275	423	574
Meredith	49	54	4	24	20	26	20	55	20	17
Merrimack	129	124	21	107	93	93	91	138	104	112
Middleton	1	1	1	12	11	15	11	2	12	10
Milton	33	36	2	25	16	8	17	30	15	13
Moultonborough	22	20	1	12	9	12	17	20	10	13
New Castle	37	42	3	7	6	7	3	38	2	2
New Durham	4	4	..	5	6	3	4	7	4	2
Newfields	21	18	1	2	1	21	1	2
New Hampton	23	26	1	14	15	16	14	24	13	10
Newington	16	13	..	6	10	10	7	16	10	4
Newmarket	148	153	12	49	33	34	36	142	45	45
Newton	26	30	2	8	4	6	8	30	10	4
Northfield	36	36	3	31	36	31	32	40	35	27
North Hampton	76	81	3	25	27	25	22	80	23	15
Northwood	21	21	..	7	4	7	3	20	11	10
Nottingham	28	25	..	8	3	2	5	26	5	7
Ossipee	7	8	2	2	11	7	3	6

FIRST CONGRESSIONAL DISTRICT March 12, 1968 Democratic	DISTRICT DELEGATES—Continued									
	Beauvais	Blanchard	Bourassa	Breton	Bunker	Burke	Cannell	Carrier	Connor	Craig
Pelham	162	164	21	119	85	89	100	151	91	71
Pembroke	144	127	28	81	47	45	35	138	65	83
Pittsfield	13	21	2	25	24	25	18	19	28	21
Plaistow	74	65	4	28	24	32	25	71	28	17
Portsmouth—										
Ward 1	92	101	10	42	40	39	38	97	33	48
Ward 2	64	69	1	13	13	12	22	91	22	27
Ward 3	63	71	1	13	7	10	8	71	11	20
Ward 4	59	64	4	32	27	28	25	59	29	28
Ward 5	19	30	4	27	15	20	18	24	21	33
Ward 6	33	34	2	9	6	3	4	33	11	11
Raymond	46	40	6	22	17	22	21	44	22	24
Rochester—										
Ward 1	33	34	2	15	13	16	18	33	16	15
Ward 2	71	77	2	35	30	30	38	70	32	33
Ward 3	37	35	6	38	28	25	28	35	38	31
Ward 4	80	81	5	70	29	28	38	85	36	42
Ward 5	40	43	..	18	15	15	12	35	12	21
Ward 6	32	31	..	16	4	11	10	30	12	11
Rollinsford	65	73	12	61	48	60	60	61	63	49
Rye	92	98	4	30	25	31	31	90	24	20
Salem	459	440	53	183	403	391	352	486	359	349
Sanbornton	20	22	1	7	6	6	5	18	8	10
Sandown	6	7	..	2	3	4	2	7	1	4
Sandwich	9	7	1	5	3	4	4	9	4	3
Seabrook	37	47	6	22	21	25	27	32	23	26
Somersworth—										
Ward 1	35	39	7	53	32	30	42	29	33	46
Ward 2	87	78	9	83	59	61	63	86	47	53
Ward 3	95	86	14	48	17	21	23	88	19	52
Ward 4	91	86	13	57	32	24	27	87	28	43
Ward 5	28	47	20	52	42	44	37	45	40	48
South Hampton	8	12	..	7	4	5	5	10	1	19
Strafford	18	16	2	6	5	4	3	17	6	6
Stratham	24	29	2	12	7	9	6	28	7	6
Tamworth	18	22	..	7	7	6	11	18	5	3
Tilton	50	43	6	29	15	18	18	49	17	26
Tuftonboro	1	3	..	3	2	2	5	3	2	4
Wakefield	13	15	2	7	7	6	7	15	7	6
Windham	66	67	8	53	49	51	44	62	51	37
Wolfboro	36	36	3	9	11	6	13	37	8	12
Totals	8729	8572	2110	8210	4336	6164	4420	8722	6694	8888

FIRST CONGRESSIONAL DISTRICT March 12, 1968 Democratic	DISTRICT DELEGATES—Continued									
	Danais	Devine	Dishman	Dupuis	Ecker	Farrell	Hall	Healy	Holland	Kanteres
Albany	3	2	3	1	4	4	2	3	1	2
Allenstown	84	78	90	76	37	102	16	37	91	36
Alton	13	10	14	5	6	14	5	6	14	7
Atkinson	7	10	35	12	7	40	22	6	32	12
Auburn	22	31	29	21	17	33	9	20	41	50
Barnstead	7	10	21	9	5	22	6	7	23	4
Barrington	6	6	27	4	3	29	6	7	26	4
Bartlett	5	5	12	5	3	10	2	4	9	1
Bedford	116	100	120	114	47	131	17	61	149	71
Belmont	34	26	56	24	16	60	19	14	58	12
Brentwood	10	12	18	10	6	15	5	10	15	4
Brookfield	4
Candia	9	10	11	6	5	8	4	6	12	9
Canterbury	6	4	23	2	2	24	1	2	21	2
Center Harbor	2	1	8	1	1	1	2	1	10	2
Chatham	1	..	1
Chester	9	7	8	10	4	9	2	9	11	5
Chichester	10	8	10	5	4	11	3	2	9	4
Conway	23	25	26	16	9	30	8	9	30	6
Danville	5	2	9	4	4	9	4	5	8	4
Deerfield	14	11	21	13	4	20	10	8	23	11
Derry	32	39	124	32	28	118	40	53	154	131
Dover—										
Ward 1	28	47	119	30	20	106	24	38	110	14
Ward 2	29	36	115	23	14	113	19	26	106	18
Ward 3	18	22	73	15	15	68	11	19	69	13
Ward 4	58	73	141	47	29	133	23	47	129	22
Ward 5	36	44	52	34	33	55	8	38	49	24
Durham	6	15	283	4	8	268	17	13	270	5
East Kingston	5	9	12	4	3	11	5	5	11	..
Eaton	1	2	2	2	5	2	1	5	2	4
Effingham	2	4	3	4	2	3	2	6	2	2
Epping	37	33	42	28	25	36	16	30	44	17
Epsom	10	12	20	12	8	18	7	11	19	6
Exeter	18	24	176	28	27	171	20	24	165	21
Farmington	34	32	48	31	24	43	7	19	41	17
Freedom	4	3	6	2	2	5	2	3	6	..
Fremont	3	5	10	4	3	9	5	5	9	1
Gilford	10	12	60	14	7	63	17	13	61	7
Gilmanton	2	6	13	1	2	12	2	3	12	2
Goffstown	237	221	189	562	246	236	44	292	227	305
Greenland	2	4	37	5	4	36	6	5	32	1
Hampstead	5	11	28	9	3	29	11	17	29	39
Hampton	49	70	204	53	38	195	53	51	194	44
Hampton Falls	4	4	19	..	5	18	4	5	16	2
Hale's Location
Hart's Location
Hooksett	90	81	112	107	39	128	17	63	120	77
Hudson	383	318	274	294	223	288	118	277	290	229

FIRST CONGRESSIONAL DISTRICT March 12, 1968 Democratic	DISTRICT DELEGATES—Continued									
	Danais	Devine	Dishman	Dupuis	Ecker	Farrell	Hall	Healy	Holland	Kanteres
Jackson	1	1	13	2	..	13	2	1	13	..
Kensington	7	8	28	5	3	26	9	6	28	1
Kingston	9	16	28	12	9	29	22	19	34	41
Laconia—										
Ward 1	8	12	29	9	9	31	4	9	26	6
Ward 2	41	43	55	42	16	53	11	35	49	37
Ward 3	9	8	17	7	4	17	1	4	17	5
Ward 4	9	16	38	21	6	43	7	8	41	5
Ward 5	29	27	59	33	18	56	15	15	53	16
Ward 6	9	21	57	13	17	57	11	21	56	16
Lee	12	10	75	4	5	68	11	5	70	1
Litchfield	16	19	24	20	12	26	9	15	27	9
Londonderry	64	57	77	47	37	85	20	6	84	20
Loudon	25	24	13	17	8	9	7	14	13	7
Madbury	1	2	20	..	1	20	..	1	20	2
Madison	1	1	6	1	..	5	2	2	4	..
Manchester—										
Ward 1	294	277	273	267	188	307	26	234	304	251
Ward 2	314	309	210	269	215	253	20	268	228	276
Ward 3	275	251	141	241	167	175	26	212	164	198
Ward 4	120	170	115	196	221	143	20	253	128	200
Ward 5	114	84	50	80	81	73	27	180	61	158
Ward 6	385	397	185	348	297	211	30	320	199	305
Ward 7	406	323	160	373	217	170	33	251	158	247
Ward 8	704	597	178	668	306	309	41	435	287	389
Ward 9	125	88	30	89	32	28	4	30	31	67
Ward 10	386	345	207	368	215	250	19	270	228	250
Ward 11	108	92	66	166	153	104	54	163	96	139
Ward 12	326	299	103	503	130	106	33	181	87	197
Ward 13	548	365	148	745	167	164	22	202	161	235
Ward 14	494	535	215	458	246	240	33	323	244	335
Meredith	11	18	51	12	8	50	7	11	49	7
Merrimack	99	89	117	55	47	133	36	50	138	39
Middleton	11	9	1	7	5	1	2	8	1	3
Milton	8	10	29	9	6	24	11	5	28	3
Moultonborough	9	7	20	11	10	23	3	8	20	6
New Castle	2	..	40	2	2	34	5	4	37	2
New Durham	2	2	4	2	..	4	1	..	5	..
Newfields	1	20	..	1	20	3	5	20	3
New Hampton	7	5	26	8	5	24	5	5	24	7
Newington	2	2	16	3	3	14	2	3	14	2
Newmarket	31	37	165	36	34	147	40	181	159	153
Newton	6	7	25	6	8	24	13	29	35	22
Northfield	27	22	42	16	15	42	9	22	43	12
North Hampton	6	6	80	6	5	82	17	11	75	4
Northwood	5	9	20	6	7	21	3	17	23	16
Nottingham	2	3	26	1	1	25	1	3	26	3
Ossipee	1	1	6	2	3	9	1	1	8	1

FIRST CONGRESSIONAL DISTRICT March 12, 1968 Democratic	DISTRICT DELEGATES—Continued									
	Danais	Devine	Dishman	Dupuis	Ecker	Farrell	Hall	Healy	Holland	Kanteres
Pelham	64	44	155	58	48	149	83	41	150	31
Pembroke	65	68	130	72	44	137	38	189	154	167
Pittsfield	14	11	17	12	8	19	4	10	19	4
Plaistow	17	11	69	17	10	70	23	18	63	10
Portsmouth—										
Ward 1	30	26	97	24	28	98	6	22	93	14
Ward 2	11	21	87	18	11	91	15	53	72	36
Ward 3	9	7	80	8	5	82	16	38	73	27
Ward 4	21	20	60	19	21	56	7	20	57	16
Ward 5	9	17	26	14	13	24	3	14	21	8
Ward 6	3	5	33	7	4	30	3	10	32	6
Raymond	19	17	41	17	12	46	10	16	44	17
Rochester—										
Ward 1	15	18	35	18	4	35	4	8	31	5
Ward 2	28	25	75	24	21	70	10	21	71	14
Ward 3	21	27	38	27	15	37	13	19	35	12
Ward 4	40	31	72	48	16	79	19	25	79	19
Ward 5	13	16	40	15	8	26	2	7	37	9
Ward 6	7	5	32	8	3	33	4	9	32	4
Rollinsford	49	48	73	39	25	61	29	34	60	27
Rye	14	15	98	12	8	106	14	17	96	7
Salem	270	311	489	294	224	516	412	279	516	194
Sanbornton	6	8	19	7	4	20	1	5	21	3
Sandown	7	..	2	7	1	4	9	7
Sandwich	1	2	7	2	4	9	1	3	6	1
Seabrook	13	8	37	10	11	27	14	11	28	21
Somersworth—										
Ward 1	33	38	33	29	17	32	6	20	34	15
Ward 2	44	37	84	39	20	82	13	27	83	20
Ward 3	37	18	84	38	10	73	11	26	79	89
Ward 4	29	26	85	50	16	85	11	33	84	25
Ward 5	43	45	41	27	17	40	9	21	42	7
South Hampton	14	17	8	5	1	9	6	2	9	21
Strafford	1	8	21	2	2	18	5	2	17	1
Stratham	1	4	26	3	2	25	6	5	27	2
Tamworth	4	1	20	1	1	18	1	2	18	..
Tilton	15	16	47	11	8	45	8	10	43	12
Tuftonboro	2	4	4	1	1	2	1	..	4	1
Wakefield	5	4	12	3	3	13	2	3	12	..
Windham	22	27	61	18	16	65	41	17	58	10
Wolfeboro	4	7	37	4	3	33	7	3	37	1
Totals	7550	7123	8395	7870	4603	8852	2159	6176	8716	5807

FIRST CONGRESSIONAL DISTRICT March 12, 1968 Democratic	DISTRICT DELEGATES—Continued									
	Kelley	King	Lemicux	Leslie	MacLellan	Martel, A.	Martel, L.	McDonough	McEachern	McIntyre
Albany	4	4	5	4	6	11	6	8	4	11
Allenstown	42	102	63	37	106	174	184	128	111	199
Alton	9	17	4	8	14	9	8	32	17	44
Atkinson	35	49	33	41	36	27	34	32	40	40
Auburn	35	58	31	22	36	27	38	45	28	59
Barnstead	9	14	7	10	23	12	34	27	27	45
Barrington	4	10	5	4	28	4	7	7	29	14
Bartlett	3	4	2	2	8	2	..	2	9	9
Bedford	54	95	37	19	127	39	67	40	120	94
Belmont	14	32	17	17	53	13	19	16	57	49
Brentwood	4	4	2	4	15	5	4	4	14	13
Brookfield	4	4	..
Candia	7	27	16	15	12	20	20	18	11	22
Canterbury	1	3	1	2	22	..	1	1	24	5
Center Harbor	12	14	10	14	8	11	8	10	8	16
Chatham	2	..	1	..	1	1	2	..	2
Chester	4	9	1	5	8	1	3	7	10	5
Chichester	3	9	3	..	12	1	4	3	10	7
Conway	13	17	9	11	34	8	6	6	29	23
Danville	5	11	4	8	8	1	5	2	6	9
Deerfield	31	49	25	27	25	30	25	28	24	44
Derry	122	152	118	117	140	108	104	117	138	159
Dover—										
Ward 1	33	74	29	33	107	34	121	123	117	161
Ward 2	30	41	22	17	107	22	17	27	107	58
Ward 3	22	32	11	17	67	9	15	21	72	46
Ward 4	38	63	21	22	108	29	23	49	125	90
Ward 5	24	55	16	15	48	16	8	31	51	53
Durham	14	32	6	12	265	6	9	17	283	63
East Kingston	4	6	2	..	9	1	..	2	11	4
Eaton	4	6	2	2	2	2	4	2	2	5
Effingham	2	6	4	4	1	1	3	6	3	11
Epping	27	40	21	13	40	25	27	22	35	37
Epsom	6	9	4	5	20	8	7	9	16	13
Exeter	26	59	33	38	182	89	81	86	185	134
Farmington	11	25	11	14	41	12	10	11	43	29
Freedom	1	4	2	2	4	2	10	5	8	10
Fremont	6	16	17	16	11	13	14	10	10	18
Gilford	12	22	9	14	64	35	35	34	62	60
Gilmanton	6	1	7	15	10	10	9	15	19
Goffstown	252	498	316	137	207	304	362	212	195	345
Greenland	3	9	7	19	37	18	14	13	40	21
Hampstead	38	48	36	42	33	35	33	38	31	48
Hampton	45	80	24	57	179	31	34	50	209	113
Hampton Falls	7	8	5	11	18	9	8	9	19	13
Hale's Location
Hart's Location	2	2	1	1	..	2
Hooksett	78	149	178	98	133	123	163	128	128	192
Hudson	238	347	225	226	289	205	172	150	270	283

FIRST CONGRESSIONAL DISTRICT March 12, 1968 Democratic	DISTRICT DELEGATES—Continued									
	Kelley	King	Lemieux	Leslie	MacLellan	Martel, A.	Martel, L.	McDonough	McEachern	McIntyre
Jackson	2	7	3	3	12	3	2	2	11	6
Kensington	11	13	8	12	25	9	7	9	31	53
Kingston	34	47	32	41	33	30	26	28	36	58
Laconia—										
Ward 1	5	21	4	4	27	2	7	10	26	30
Ward 2	55	174	115	92	61	99	107	85	59	189
Ward 3	9	16	..	5	17	4	8	7	19	31
Ward 4	14	29	13	12	39	36	37	33	36	67
Ward 5	17	45	16	15	50	18	26	19	54	70
Ward 6	20	40	13	14	51	20	28	48	50	83
Lee	5	8	2	4	69	2	2	1	69	12
Litchfield	14	31	11	13	24	10	18	16	25	28
Londonderry	32	46	24	22	70	28	24	28	82	45
Loudon	11	25	9	8	11	8	10	10	11	27
Madbury	1	3	..	2	19	2	..	2	19	4
Madison	1	4	2	4	5	3	2	1	4	4
Manchester—										
Ward 1	196	314	148	85	312	90	172	152	278	222
Ward 2	247	362	179	67	231	139	241	200	203	309
Ward 3	184	244	133	61	173	158	181	146	143	245
Ward 4	233	302	138	69	136	137	188	214	116	276
Ward 5	135	204	139	71	72	131	168	119	62	193
Ward 6	216	406	188	45	213	169	230	229	183	354
Ward 7	208	249	243	71	162	251	284	171	146	192
Ward 8	300	570	311	88	277	313	444	285	241	533
Ward 9	99	45	9	17	53	41	138	33	154	31
Ward 10	216	430	182	54	240	147	257	183	216	294
Ward 11	73	215	113	78	105	145	176	114	110	168
Ward 12	195	353	297	94	103	203	354	152	85	317
Ward 13	193	411	376	48	159	234	423	135	141	370
Ward 14	228	482	212	60	234	206	324	251	210	415
Meredith	15	21	4	8	50	10	38	29	50	56
Merrimack	46	66	25	33	123	38	43	37	119	75
Middleton	6	6	1	7	2	3	..	2	2	11
Milton	4	16	13	23	31	21	19	21	31	43
Moultonborough	3	10	1	5	18	3	2	5	15	16
New Castle	2	5	2	2	38	11	11	13	41	18
New Durham	2	1	3	4	1	5	4
Newfields	3	3	3	3	20	3	5	3	19	5
New Hampton	7	14	4	5	23	4	3	8	24	22
Newington	2	8	4	4	14	2	6	3	18	9
Newmarket	155	190	148	133	168	157	118	137	165	193
Newton	24	33	20	22	33	18	15	22	30	26
Northfield	10	27	14	9	38	10	10	14	37	38
North Hampton	5	23	6	16	74	8	34	32	83	46
Northwood	12	15	7	14	23	7	10	6	23	18
Nottingham	3	7	1	12	29	13	10	12	29	18
Ossipee	1	13	11	13	6	9	10	11	17	20

FIRST CONGRESSIONAL DISTRICT March 12, 1968 Democratic	DISTRICT DELEGATES—Continued									
	Kelley	King	Lemieux	Leslie	MacLellan	Martel, A.	Martel, L.	McDonough	McEachern	McIntyre
Pelham	50	78	58	88	141	50	51	62	148	210
Pembroke	163	257	175	146	145	158	185	146	148	225
Pittsfield	4	22	3	6	17	8	8	10	24	45
Plaistow	14	25	11	20	62	10	15	19	66	39
Portsmouth—										
Ward 1	17	43	17	5	91	17	18	17	124	77
Ward 2	33	63	33	37	68	37	28	36	93	61
Ward 3	26	43	25	29	78	17	22	28	85	39
Ward 4	18	25	10	14	57	9	9	16	108	42
Ward 5	10	41	4	24	25	19	21	12	37	48
Ward 6	13	21	11	12	33	8	7	16	39	22
Raymond	22	82	51	44	48	41	41	39	44	66
Rochester—										
Ward 1	4	11	5	4	37	6	7	6	34	20
Ward 2	14	36	11	14	70	9	11	12	77	40
Ward 3	12	26	14	12	35	13	8	13	55	25
Ward 4	25	59	58	72	89	74	73	66	82	111
Ward 5	13	29	30	25	40	28	26	20	45	41
Ward 6	3	9	4	7	32	5	5	7	35	22
Rollinsford	30	42	29	29	59	33	24	24	65	58
Rye	10	23	9	9	94	12	12	52	113	57
Salem	233	296	169	548	487	143	127	200	461	371
Sanbornton	3	6	3	1	17	6	2	2	20	10
Sandown	9	12	9	8	7	5	6	8	6	11
Sandwich	1	4	7	1	..	1	8	6
Seabrook	8	21	11	24	29	11	10	9	43	31
Somersworth—										
Ward 1	23	38	24	13	35	22	20	15	32	34
Ward 2	22	50	34	22	73	22	33	21	90	126
Ward 3	87	115	93	64	88	90	85	54	94	111
Ward 4	80	107	101	79	81	91	90	80	90	119
Ward 5	17	33	21	13	30	20	18	17	33	45
South Hampton	27	26	25	19	10	12	7	5	19	32
Strafford	1	6	2	1	18	3	2	2	15	9
Stratham	4	15	1	10	30	15	20	19	36	29
Tamworth	3	7	1	4	18	1	1	1	16	6
Tilton	17	33	16	19	54	41	36	37	53	65
Tuftonboro	2	4	1	1	2	2	2	..	4	4
Wakefield	2	5	3	3	11	1	3	1	14	9
Windham	17	28	15	27	52	14	15	27	69	89
Wolfeboro	5	15	3	5	35	1	4	7	30	19
Totals	5628	9630	5670	4118	8694	5554	7029	5745	8840	10315

FIRST CONGRESSIONAL DISTRICT March 12, 1968 Democratic	DISTRICT DELEGATES—Continued										
	McKay	Millimet	Morin	Myers	O'Callaghan	Preston	Quinn	Quinney	Ross	Sullivan	Scattering
Albany	5	6	4	4	4	7	5	7	3	5	..
Allenstown	100	146	120	122	114	102	142	81	118	154	..
Alton	11	29	14	24	19	25	24	24	16	28	..
Atkinson	46	25	40	20	47	30	23	26	38	18	..
Auburn	34	38	37	34	37	21	36	12	39	47	..
Barnstead	28	27	26	29	28	26	26	24	23	38	..
Barrington	27	22	29	19	31	17	13	19	31	15	..
Bartlett	8	4	10	2	8	2	2	2	9	10	..
Bedford	111	66	131	131	123	83	122	68	157	147	..
Belmont	46	26	66	47	71	42	56	40	58	50	..
Brentwood	12	4	17	2	14	16	7	14	15	16	..
Brookfield	4	..	4	..	4	4
Candia	13	18	10	16	9	16	18	10	10	11	..
Canterbury	23	..	24	1	24	9	8	5	26	6	..
Center Harbor	9	6	11	8	10	9	5	5	9	5	..
Chatham	2	2	2	..	2	..
Chester	7	1	9	1	9	4	6	3	9	15	..
Chichester	9	4	9	3	13	12	12	12	14	11	..
Conway	28	5	31	10	37	37	33	28	29	35	..
Danville	6	4	10	11	8	12	11	15	8	12	..
Deerfield	25	25	27	23	24	23	28	16	24	20	..
Derry	135	105	140	101	144	105	72	50	140	74	4
Dover—											
Ward 1	114	103	127	102	121	99	78	94	119	89	..
Ward 2	106	87	126	79	124	69	71	77	118	79	..
Ward 3	70	54	72	55	67	57	40	51	76	52	..
Ward 4	111	50	139	107	141	107	121	116	136	116	..
Ward 5	39	11	52	28	52	22	31	39	49	72	..
Durham	269	44	279	41	254	44	34	42	276	39	..
East Kingston	10	1	12	2	14	9	8	9	13	11	..
Eaton	2	5	2	3	3	3	..	2	2	1	..
Effingham	2	7	6	5	4	8	8	7	4	9	..
Epping	35	18	31	10	36	29	19	38	40	54	..
Epsom	18	19	15	7	16	6	15	20	22	23	..
Exeter	166	79	183	84	170	107	67	131	169	84	..
Farmington	46	13	45	10	47	18	16	55	51	44	..
Freedom	7	10	6	5	8	4	5	6	8	7	..
Fremont	12	12	12	11	10	17	15	20	8	17	..
Gilford	58	32	60	29	76	32	30	28	61	38	..
Gilmanton	16	11	15	6	21	10	13	12	17	14	..
Goffstown	193	245	205	145	190	64	224	51	197	194	..
Greenland	35	15	40	14	36	19	10	17	34	12	..
Hampstead	30	24	29	30	32	26	22	20	30	18	..
Hampton	181	50	240	42	169	192	129	143	189	101	1
Hampton Falls	19	5	22	9	19	16	8	14	20	9	..
Hale's Location
Hart's Location	..	1	..	2	..	2	2	2	..	1	..
Hooksett	129	140	144	112	127	61	151	54	143	144	..
Hudson	364	117	265	97	262	111	150	99	263	151	..

DISTRICT DELEGATES—Continued

FIRST CONGRESSIONAL DISTRICT March 12, 1968 Democratic	McKay	Millimet	Morin	Myers	O'Callaghan	Preston	Quinn	Quinney	Ross	Sullivan	Scattering
	Jackson	11	2	11	2	11	2	3	2	11	1
Kensington	23	28	27	23	27	35	23	37	27	23	..
Kingston	27	25	40	26	30	41	21	42	28	18	..
Laconia—											
Ward 1	28	23	30	18	37	16	16	13	30	22	..
Ward 2	58	100	67	82	76	74	74	61	53	74	..
Ward 3	17	23	17	15	21	18	19	19	19	24	..
Ward 4	38	35	44	27	50	30	37	27	45	40	..
Ward 5	48	27	56	43	70	45	50	38	56	55	..
Ward 6	51	52	52	56	66	43	43	31	55	37	8
Lee	66	6	80	13	75	17	16	18	77	14	..
Litchfield	30	8	26	16	27	26	34	22	24	34	..
Londonderry	86	35	101	90	92	69	89	64	98	99	..
Loudon	12	14	17	15	17	24	36	33	12	33	..
Madbury	19	2	20	2	20	3	2	2	19	2	..
Madison	4	4	4	3	7	3	1	2	5	4	..
Manchester—											
Ward 1	259	229	272	106	262	65	131	31	304	158	..
Ward 2	195	193	204	130	208	70	189	38	237	200	..
Ward 3	136	165	158	101	129	40	178	23	160	237	..
Ward 4	106	182	121	145	112	99	193	32	125	235	30
Ward 5	58	136	66	106	62	72	140	27	73	175	..
Ward 6	170	229	197	184	182	197	265	50	212	469	..
Ward 7	143	200	152	113	147	89	204	36	151	132	..
Ward 8	259	296	288	289	248	151	362	70	286	468	..
Ward 9	125	38	38	99	36	58	142	36	49	147	..
Ward 10	207	220	217	146	209	60	232	43	238	232	..
Ward 11	100	133	74	98	94	60	178	27	89	159	7
Ward 12	78	204	101	124	78	42	184	25	100	170	..
Ward 13	134	256	171	170	139	54	207	36	162	211	..
Ward 14	207	281	233	176	218	141	265	58	248	317	35
Meredith	54	35	53	27	59	33	37	24	58	44	..
Merrimack	123	43	117	47	140	108	134	91	144	141	..
Middleton	1	3	2	3	1	4	1	2	1	14	..
Milton	35	19	33	22	32	31	21	23	32	26	..
Moultonborough	19	5	17	5	22	5	8	9	20	13	..
New Castle	36	12	38	8	32	17	10	13	36	11	..
New Durham	4	5	5	6	4	6	6	5	7	4	..
Newfields	21	3	20	4	20	1	..	3	21	2	..
New Hampton	25	14	28	13	30	17	13	16	25	14	..
Newington	15	8	18	6	15	12	6	11	15	8	..
Newmarket	150	145	160	97	153	104	63	100	148	74	..
Newton	26	17	30	14	30	16	6	24	30	8	8
Northfield	38	17	42	33	47	28	32	29	40	35	..
North Hampton	81	33	89	32	79	51	30	50	82	28	..
Northwood	23	7	23	12	21	9	13	7	21	12	..
Nottingham	26	11	26	11	25	16	13	13	26	16	..
Ossipee	8	13	9	12	8	13	8	12	7	14	..

FIRST CONGRESSIONAL DISTRICT March 12, 1968 Democratic	DISTRICT DELEGATES— <i>Concluded</i>										
	McKay	Millimet	Morin	Myers	O'Callaghan	Preston	Quinn	Quinney	Ross	Sullivan	Scattering
Pelham	182	134	163	136	162	133	126	109	153	138	..
Pembroke	131	150	163	124	139	81	125	59	152	129	.. 5
Pittsfield	18	31	23	29	25	32	28	25	23	30	..
Plaistow	74	35	74	37	75	45	31	47	72	49	..
Portsmouth—											
Ward 1	103	22	110	24	114	45	26	32	103	51	..
Ward 2	72	28	75	28	72	39	22	32	70	26	.. 4
Ward 3	68	16	64	12	69	21	15	21	59	16	..
Ward 4	74	18	86	15	89	23	13	15	67	38	..
Ward 5	26	28	27	6	28	36	15	27	27	26	..
Ward 6	35	8	33	13	35	17	7	15	32	14	..
Raymond	41	42	49	30	45	48	40	39	41	42	..
Rochester—											
Ward 1	23	5	30	7	35	15	19	17	33	17	..
Ward 2	68	11	74	11	69	16	17	26	76	42	..
Ward 3	36	8	57	7	36	13	16	41	58	43	..
Ward 4	77	72	90	54	67	65	64	61	81	79	..
Ward 5	41	23	43	21	43	24	20	21	42	27	..
Ward 6	33	16	33	16	32	10	11	13	34	12	..
Rollinsford	58	27	67	29	65	81	74	69	65	61	..
Rye	101	40	114	43	100	51	36	49	97	39	..
Salem	438	175	442	190	458	180	163	190	432	225	..
Sanbornton	18	4	18	6	18	4	6	13	20	11	.. 4
Sandown	7	4	8	3	9	8	6	4	6	2	..
Sandwich	7	3	7	2	3	3	..	5	9	7	..
Seabrook	32	33	55	23	36	58	26	45	34	27	..
Somersworth—											
Ward 1	26	22	29	8	34	27	50	58	37	45	..
Ward 2	82	98	91	84	94	88	82	91	93	86	..
Ward 3	86	75	93	62	89	54	39	57	90	45	..
Ward 4	86	75	91	68	93	60	71	48	94	62	..
Ward 5	37	16	41	22	39	59	55	48	48	56	..
South Hampton	11	20	12	9	10	26	8	28	12	8	..
Strafford	19	7	16	6	18	16	8	8	19	8	..
Stratham	24	20	32	15	27	29	16	27	27	10	..
Tamworth	17	2	16	3	16	4	8	10	22	10	..
Tilton	46	45	48	40	55	35	37	34	51	38	..
Tuftonboro	1	1	2	5	3	6	2	4	3	4	..
Wakefield	14	7	14	9	15	8	9	10	12	7	..
Windham	68	58	73	64	72	52	53	48	65	68	..
Wolfeboro	40	17	41	12	41	15	12	9	39	15	.. 2
Totals	8419	6626	8994	5686	8675	5374	7009	4440	8929	7965	102

FIRST CONGRESSIONAL DISTRICT March 12, 1968 Democratic	ALTERNATE DISTRICT DELEGATES								
	Abbott, Jr.	Barnard	Beaulieu	Belair	Bergeron	Chaplain	Cleveland	Desjardin, G.	Desjardins, H.
Albany	9	1	1	6	8	1	2	8	1
Allenstown	134	105	21	135	149	98	99	114	100
Alton	26	13	3	27	28	11	9	15	13
Atkinson	36	36	12	36	38	31	33	34	36
Auburn	35	29	5	33	32	28	27	30	26
Barnstead	32	21	3	33	29	18	16	20	18
Barrington	19	29	2	18	19	26	23	26	25
Bartlett	10	6	1	7	7	8	8	6	5
Bedford	121	133	15	107	131	148	112	122	124
Belmont	51	55	10	56	47	53	50	54	49
Brentwood	15	15	2	15	13	12	11	14	15
Brookfield	1	4	..	1	..	5	4	4	4
Candia	16	12	2	17	13	10	11	11	11
Canterbury	7	22	2	7	7	21	20	21	4
Center Harbor	13	7	2	12	10	8	11	7	8
Chatham	3	2	2	..	1
Chester	7	8	7	7	7	8	7	8	6
Chichester	12	9	2	12	12	7	8	8	9
Conway	27	2	31	22	27	26	26	1	30
Danville	15	7	6	12	13	4	5	5	4
Deerfield	31	22	5	29	27	19	19	21	19
Derry	131	124	129	117	122	119	115	138	113
Dover—									
Ward 1	117	112	20	112	119	112	107	117	103
Ward 2	80	117	9	88	72	106	103	85	101
Ward 3	55	74	6	54	52	67	70	67	64
Ward 4	115	124	12	114	111	115	116	117	116
Ward 5	58	40	7	45	44	37	37	36	41
Durham	45	269	6	40	41	270	257	258	262
East Kingston	5	12	1	7	3	11	12	12	12
Eaton	4	2	..	4	3	2	2	2	2
Effingham	5	4	2	4	5	4	4	2	5
Epping	45	38	12	41	40	35	33	38	32
Epsom	18	17	1	19	18	16	16	15	15
Exeter	92	168	12	91	85	171	164	169	165
Farmington	44	40	3	32	32	37	36	47	40
Freedom	8	7	..	7	7	7	8	6	6
Fremont	19	10	4	18	15	8	7	9	9
Gilford	38	65	3	34	25	62	60	63	61
Gilmanston	9	11	4	11	9	11	11	11	12
Goffstown	284	251	50	275	355	195	176	210	185
Greenland	17	34	4	14	13	33	29	34	33
Hampstead	37	28	6	37	37	23	25	24	27
Hampton	99	185	23	106	99	177	173	172	171
Hampton Falls	11	16	3	7	9	17	16	16	18
Hale's Location
Hart's Location	2	2	2
Hooksett	143	141	25	140	163	126	109	135	123
Hudson	317	251	69	303	280	251	240	249	237

FIRST CONGRESSIONAL DISTRICT March 12, 1968 Democratic	ALTERNATE DISTRICT DELEGATES—Continued									
	Abbott, Jr.	Barnard	Beaulieu	Belair	Bergeron	Chaplain	Cleveland	Desjardins, G.	Desjardins, H.	Eshoo
Jackson	13	9	1	3	3	9	9	8	2	8
Kensington	22	31	5	19	20	23	29	21	22	24
Kingston	49	27	12	41	33	24	25	23	38	25
Laconia—										
Ward 1	18	27	1	17	17	25	26	21	20	23
Ward 2	105	46	3	109	105	43	52	44	110	45
Ward 3	18	16	1	13	14	17	17	18	11	15
Ward 4	34	42	2	36	33	39	38	37	33	39
Ward 5	55	47	6	50	41	45	54	50	52	51
Ward 6	51	51	6	52	45	48	50	44	54	49
Lee	17	62	1	19	14	59	58	54	17	54
Litchfield	25	26	8	28	31	25	27	28	26	26
Londonderry	74	89	54	75	86	82	79	94	88	77
Loudon	34	12	4	33	31	9	12	12	31	10
Madbury	4	19	2	7	4	18	18	19	4	20
Madison	1	4	..	1	..	4	4	3	1	4
Manchester—										
Ward 1	186	257	20	157	199	273	251	285	215	282
Ward 2	241	206	25	204	251	195	191	233	279	223
Ward 3	207	145	32	195	251	133	127	174	172	142
Ward 4	210	119	26	201	245	115	102	141	192	136
Ward 5	143	70	20	132	171	60	54	80	128	63
Ward 6	320	232	87	365	492	243	207	284	395	252
Ward 7	277	150	44	277	349	146	147	205	315	162
Ward 8	322	258	110	340	385	212	198	222	347	201
Ward 9	97	43	73	99	136	34	30	106	37	3
Ward 10	286	214	33	270	396	232	213	227	308	230
Ward 11	151	76	19	139	180	71	56	91	138	81
Ward 12	216	101	45	237	309	83	82	150	221	97
Ward 13	278	182	70	402	519	170	142	214	400	167
Ward 14	303	236	52	416	524	226	213	285	390	257
Meredith	30	45	8	28	33	42	44	44	32	41
Merrimack	128	121	30	102	106	130	117	126	109	119
Middleton	11	1	1	10	9	1	1	1	11	1
Milton	31	25	3	24	22	23	22	24	24	20
Moultonborough	12	20	1	9	9	21	23	21	8	20
New Castle	9	35	1	8	8	35	34	34	8	35
New Durham	3	6	..	5	4	3	3	3	4	3
Newfields	4	19	..	3	3	17	18	17	4	19
New Hampton	19	24	1	16	14	22	25	23	20	23
Newington	12	16	..	10	10	14	13	15	9	15
Newmarket	151	129	20	130	144	127	125	131	137	128
Newton	17	27	3	22	14	24	26	25	13	27
Northfield	36	43	7	35	29	35	40	40	35	39
North Hampton	31	79	7	31	29	75	71	73	32	72
Northwood	17	20	2	18	16	20	19	27	9	21
Nottingham	12	26	2	12	14	22	25	26	14	26
Ossipee	13	7	3	8	8	7	7	6	8	6

FIRST CONGRESSIONAL DISTRICT March 12, 1968 Democratic	ALTERNATE DISTRICT DELEGATES—Continued									
	Abbott, Jr.	Barnard	Beaulieu	Belair	Bergeron	Chaplain	Cleveland	Desjardin, G.	Desjardins, H.	Eshoo
Pelham	133	152	44	153	143	139	134	145	139	131
Pembroke	138	116	28	130	135	115	115	122	135	115
Pittsfield	25	18	2	25	24	16	18	16	20	13
Plaistow	38	67	18	44	44	64	62	60	39	66
Portsmouth—										
Ward 1	22	73	11	28	22	82	78	108	44	93
Ward 2	27	62	6	22	29	75	71	73	30	72
Ward 3	17	63	1	13	20	66	69	74	16	65
Ward 4	24	60	8	18	20	77	78	83	34	70
Ward 5	20	21	4	17	18	21	20	22	21	23
Ward 6	9	32	3	8	11	28	32	33	13	30
Raymond	43	44	10	41	44	33	37	39	49	37
Rochester—										
Ward 1	21	32	12	16	24	31	32	32	24	33
Ward 2	42	62	8	41	43	64	65	64	42	63
Ward 3	39	34	5	36	32	34	29	35	30	30
Ward 4	87	83	14	49	98	75	66	70	104	65
Ward 5	35	35	3	34	37	36	36	38	38	38
Ward 6	16	28	1	14	16	29	29	30	14	30
Rollinsford	85	68	21	84	73	57	61	65	109	58
Rye	40	92	4	41	37	85	86	87	35	86
Salem	338	441	141	621	445	458	430	470	389	448
Sanbornton	7	16	2	7	5	16	19	16	8	17
Sandown	6	7	2	5	7	6	6	8	2	7
Sandwich	4	7	..	4	3	8	8	6	4	8
Seabrook	25	29	7	30	24	25	24	26	22	26
Somersworth—										
Ward 1	45	34	9	46	38	29	33	33	36	27
Ward 2	89	79	14	89	87	76	76	78	91	78
Ward 3	78	75	17	87	88	70	71	75	91	65
Ward 4	95	93	21	99	101	91	85	86	102	74
Ward 5	53	38	7	49	43	41	41	44	58	32
South Hampton	9	8	2	23	7	12	8	10	13	10
Strafford	7	16	2	7	7	17	16	15	5	17
Stratham	15	19	4	14	20	24	24	23	21	22
Tamworth	10	16	1	10	8	14	24	14	9	16
Tilton	50	45	..	48	45	44	42	42	47	39
Tuftonboro	2	2	..	4	3	2	2	2	3	2
Wakefield	7	15	2	6	4	14	13	13	5	13
Windham	49	63	23	64	56	60	63	63	60	59
Wolfeboro	15	34	5	12	10	30	36	33	13	38
Totals	8476	8295	1856	8763	9607	7999	7691	8617	8708	7972

ALTERNATE DISTRICT DELEGATES—Continued

FIRST CONGRESSIONAL DISTRICT

March 12, 1968

Democratic

	Howland	LaCroix	LaFleur	Laplante	Levesque	Nardi	Normandin	O'Callaghan	Onigman	Preston
Albany	1	5	5	2	9	7	6	3	1	7
Allenstown	14	139	126	97	145	119	139	89	92	129
Alton	2	31	26	10	30	19	28	13	11	24
Atkinson	8	31	26	36	37	28	34	40	34	38
Auburn	1	1	31	34	39	39	34	33	30	45
Barnstead	2	34	28	20	31	30	31	18	20	31
Barrington	2	21	14	26	19	15	16	25	24	17
Bartlett	3	6	6	6	7	6	7	7	7	6
Bedford	4	110	121	116	110	112	93	112	122	107
Belmont	9	53	40	51	49	31	67	57	49	36
Brentwood	5	15	9	13	11	10	13	12	14	16
Brookfield	1	1	4	1	1	1	4	4	1
Candia	3	14	18	11	14	14	13	11	9	22
Canterbury	2	6	6	22	6	5	4	21	20	4
Center Harbor	3	13	8	7	11	8	18	13	8	14
Chatham	2	2	..	2	1	2	7
Chester	7	4	6	6	6	5	8	7	7
Chichester	2	13	12	9	12	13	14	10	7	11
Conway	3	31	34	33	30	27	33	31	29	31
Danville	7	14	12	3	12	11	10	8	6	12
Deerfield	4	26	22	21	30	22	19	22	20	30
Derry	20	113	104	110	113	100	77	105	132	130
Dover—										
Ward 1	14	131	95	110	122	102	120	116	110	110
Ward 2	9	81	75	101	82	73	77	113	101	75
Ward 3	4	56	49	68	55	43	53	66	59	51
Ward 4	8	124	104	118	115	104	104	118	107	107
Ward 5	5	47	51	45	58	52	53	49	38	52
Durham	8	41	35	257	42	38	43	263	257	33
East Kingston	4	8	6	12	5	7	6	13	11	6
Eaton	5	4	3	5	5	5	3	3	3
Effingham	1	2	4	4	4	3	6	1	2	2
Epping	13	39	32	36	55	41	44	37	37	42
Epsom	3	19	16	18	16	20	16	16	15	20
Exeter	27	90	79	160	87	76	94	164	155	88
Farmington	4	32	22	48	49	26	44	44	41	34
Fremont	6	7	6	5	6	7	6	6	7
Fremont	2	16	14	13	13	20	16	10	9	20
Gilford	3	31	29	60	29	25	41	73	59	28
Gilmanton	6	9	11	12	10	9	12	15	11	9
Goffstown	15	311	301	272	388	325	357	199	205	342
Greenland	2	14	15	35	18	18	19	37	32	17
Hampstead	2	22	35	30	39	36	40	27	27	41
Hampton	31	102	100	161	97	84	84	178	175	130
Hampton Falls	1	7	..	17	13	10	11	16	16	15
Hale's Location
Hart's Location	2	1	..	2	2	2	2
Hooksett	12	141	147	124	142	149	136	117	116	146
Hudson	71	332	324	285	335	318	300	270	240	307

FIRST CONGRESSIONAL DISTRICT March 12, 1968 Democratic	ALTERNATE DISTRICT DELEGATES—Continued									
	Howland	LaCroix	LaFleur	Laplante	Levesque	Nardi	Normandin	O'Callaghan	Onigman	Preston
Jackson	2	2	8	3	2	3	8	8	2
Kensington	12	20	14	19	18	18	21	30	25	23
Kingston	5	39	35	25	34	28	42	28	23	44
Laconia—										
Ward 1	18	18	23	17	13	28	32	27	21
Ward 2	2	101	99	44	101	77	161	68	44	94
Ward 3	15	11	16	14	10	24	15	14	13
Ward 4	1	33	34	41	31	23	43	46	39	39
Ward 5	3	58	57	50	58	48	75	53	51	50
Ward 6	5	56	44	54	46	42	68	62	50	41
Lee	4	16	14	53	16	14	17	58	57	16
Litchfield	6	28	32	24	33	29	33	25	23	34
Londonderry	22	66	76	83	74	72	75	79	73	71
Loudon	5	35	27	10	33	29	36	9	10	32
Madbury	1	3	2	20	3	2	4	20	17	5
Madison	2	1	4	2	1	2	3	3	1
Manchester—										
Ward 1	22	211	259	277	209	246	231	267	276	240
Ward 2	15	267	301	206	263	281	263	219	211	303
Ward 3	11	246	270	161	231	231	218	153	148	244
Ward 4	10	85	268	128	216	222	221	130	109	267
Ward 5	13	133	161	58	143	171	161	59	61	170
Ward 6	33	400	486	245	393	423	405	243	230	521
Ward 7	21	323	381	172	335	311	321	143	146	350
Ward 8	70	330	381	205	356	313	329	183	176	364
Ward 9	3	104	104	36	106	93	96	38	30	112
Ward 10	20	327	367	223	322	336	318	190	208	344
Ward 11	10	154	162	86	177	158	159	82	76	186
Ward 12	9	293	378	129	275	245	256	84	87	261
Ward 13	25	433	508	203	431	363	422	139	153	405
Ward 14	41	422	459	227	396	415	385	213	229	464
Meredith	5	29	21	41	29	22	39	46	41	28
Merrimack	23	113	108	126	105	103	78	123	127	129
Middleton	12	9	1	13	7	9	1	1	10
Milton	2	27	17	20	27	20	21	29	22	26
Moultonborough	1	12	9	24	9	11	14	23	20	10
New Castle	4	4	12	33	9	11	11	35	32	8
New Durham	5	3	2	4	4	5	2	3	3
Newfields	1	5	19	5	4	4	19	17	4
New Hampton	17	11	23	14	8	20	26	23	17
Newington	1	10	8	12	9	7	8	16	14	14
Newmarket	153	118	133	141	99	154	141	131	156
Newton	4	23	20	25	22	20	23	25	26	23
Northfield	6	31	27	38	29	25	35	41	37	30
North Hampton	12	27	28	73	21	37	31	77	68	36
Northwood	14	9	16	15	14	15	18	16	12
Nottingham	1	14	12	24	14	9	13	25	24	10
Ossipee	2	10	9	6	10	8	13	7	8	6

FIRST CONGRESSIONAL DISTRICT March 12, 1968 Democratic	ALTERNATE DISTRICT DELEGATES—Continued									
	Howland	LaCroix	LaFleur	Laplante	Levesque	Nardi	Normandin	O'Callaghan	Onigman	Preston
Pelham	27	129	135	140	139	115	136	143	132	121
Pembroke	16	137	132	122	130	114	116	141	126	145
Pittsfield	1	23	22	17	22	20	19	15	14	23
Plaistow	10	45	41	63	41	34	39	60	62	35
Portsmouth—										
Ward 1	10	33	37	97	45	35	41	101	81	47
Ward 2	5	43	40	77	38	35	46	69	66	42
Ward 3	7	39	28	70	33	30	21	68	64	18
Ward 4	5	30	27	55	28	23	23	45	50	21
Ward 5	4	13	14	23	16	11	30	24	20	30
Ward 6	3	16	13	34	15	10	14	35	28	16
Raymond	6	46	34	40	34	52	48	46	42	46
Rochester—										
Ward 1	5	24	16	32	22	16	20	30	27	16
Ward 2	7	59	26	53	58	40	40	68	64	42
Ward 3	3	58	39	37	47	38	41	35	35	34
Ward 4	7	129	87	74	129	65	93	77	61	87
Ward 5	49	27	36	41	20	35	42	38	33
Ward 6	20	13	30	21	13	13	30	29	15
Rollinsford	16	89	69	67	84	60	66	78	65	81
Rye	5	42	30	83	44	43	39	94	89	38
Salem	69	430	385	477	390	365	388	464	430	403
Sanbornton	2	8	9	15	7	7	11	21	15	8
Sandown	1	9	6	7	6	5	6	7	7	9
Sandwich	1	4	2	6	4	2	4	7	7	3
Seabrook	11	25	19	26	24	20	22	29	27	26
Somersworth—										
Ward 1	5	59	47	30	55	40	52	36	36	45
Ward 2	6	95	79	72	93	78	82	73	69	80
Ward 3	5	84	75	71	90	60	71	66	67	76
Ward 4	8	97	82	92	96	66	78	82	76	59
Ward 5	3	65	54	40	64	44	54	45	38	52
South Hampton	2	12	15	8	8	17	22	10	7	22
Strafford	2	8	7	15	8	6	4	16	15	7
Stratham	22	18	19	22	15	15	18	21	20	16
Tamworth	1	10	7	13	7	10	9	18	15	7
Tilton	2	42	40	43	45	35	48	49	49	50
Tuftonboro	3	4	4	5	3	3	3	1	4
Wakefield	1	7	4	12	6	6	7	13	11	5
Windham	5	58	53	57	52	49	55	54	58	58
Wolfboro	2	12	11	36	9	7	11	42	37	10
Totals	1080	9146	9336	8274	9293	8450	9089	8183	7770	9476

FIRST CONGRESSIONAL DISTRICT March 12, 1968 Democratic	ALTERNATE DISTRICT DELEGATES—Continued							Scattering
	Raiche	Sanders, Jr.	Simpson	Spalding	Tobin	Weston	Windhausen	
Albany	4	9	2	2	9	3
Allenstown	137	130	88	88	124	106	96	..
Alton	23	25	10	10	24	14	13	..
Atkinson	29	49	38	36	35	35	32	..
Auburn	39	34	32	32	43	26	27	..
Barnstead	28	27	19	19	33	18	14	..
Barrington	15	14	31	25	19	26	26	..
Bartlett	7	8	8	6	6	6	5	..
Bedford	155	111	123	116	147	146	121	..
Belmont	53	50	56	51	53	57	50	..
Brentwood	9	16	15	15	14	13	15	..
Brookfield	1	1	4	5	1	4	4	..
Candia	21	22	14	14	19	12	10	..
Canterbury	6	5	21	20	7	20	22	..
Center Harbor	13	12	10	9	12	11	8	..
Chatham	3	3	3
Chester	6	9	9	5	8	9	7	..
Chichester	10	9	10	8	13	8	8	..
Conway	28	27	31	28	27	24	35	..
Danville	10	15	7	10	12	7	6	..
Deerfield	30	28	19	20	26	20	18	..
Derry	128	124	123	127	136	120	117	..
Dover—								
Ward 1	110	106	122	109	94	113	116	..
Ward 2	72	60	120	108	84	115	111	..
Ward 3	55	47	71	68	62	71	71	..
Ward 4	90	125	127	121	119	114	113	2
Ward 5	51	53	42	45	53	35	38	..
Durham	45	50	282	270	44	266	258	..
East Kingston	5	9	12	11	6	12	11	..
Eaton	6	4	2	2	4	3	1	..
Effingham	6	2	4	3	4	4	1	..
Epping	38	49	42	36	47	36	35	..
Epsom	14	19	14	17	10	15	19	..
Exeter	59	81	169	160	103	165	163	..
Farmington	35	36	43	44	44	44	37	..
Freedom	2	5	7	6	8	9	7	..
Fremont	18	15	10	8	19	10	8	..
Gilford	31	25	67	65	34	61	58	..
Gilmanton	8	10	15	14	10	12	10	..
Goffstown	390	318	192	177	381	200	185	..
Greenland	18	19	38	33	18	35	33	..
Hampstead	34	38	30	24	42	24	25	..
Hampton	99	189	181	170	117	176	178	2
Hampton Falls	8	14	18	17	13	19	16	..
Hale's Location
Hart's Location	1	2	2
Hooksett	163	117	133	123	167	127	130	4
Hudson	297	301	260	334	307	247	239	..

FIRST CONGRESSIONAL DISTRICT March 12, 1968 Democratic	ALTERNATE DISTRICT DELEGATES—Continued							Scattering
	Raiche	Sanders, Jr.	Simpson	Spalding	Tobin	Weston	Windhausen	
Jackson	2	..	9	9	2	10	8	..
Kensington	24	23	30	31	22	24	28	..
Kingston	36	43	29	32	46	29	26	..
Laconia—								
Ward 1	20	21	24	24	22	25	24	..
Ward 2	102	116	51	47	109	44	44	..
Ward 3	10	15	18	16	17	18	16	..
Ward 4	33	36	41	37	35	41	31	..
Ward 5	48	53	53	45	57	48	49	..
Ward 6	58	52	54	52	53	54	51	8
Lee	2	18	65	61	16	59	55	..
Litchfield	28	32	23	29	32	23	22	1
Londonderry	73	58	74	78	74	82	93	..
Loudon	25	30	17	12	35	11	9	..
Madbury	4	4	23	18	5	20	19	..
Madison	1	1	4	3	2	4	3	..
Manchester—								
Ward 1	240	200	251	251	270	285	260	..
Ward 2	295	233	200	189	316	209	200	..
Ward 3	259	198	137	122	295	146	154	..
Ward 4	244	201	201	105	282	103	113	..
Ward 5	157	134	66	66	165	68	61	..
Ward 6	504	347	203	201	497	217	238	..
Ward 7	372	254	140	134	366	145	146	..
Ward 8	363	281	173	167	346	184	221	..
Ward 9	138	97	30	24	125	26	50	..
Ward 10	366	277	193	200	363	220	218	..
Ward 11	196	146	65	71	186	74	74	..
Ward 12	364	207	74	74	285	80	91	..
Ward 13	505	329	141	122	423	138	160	15
Ward 14	469	344	196	210	471	206	217	12
Meredith	18	32	47	44	29	43	44	..
Merrimack	126	120	124	128	134	124	117	..
Middleton	10	10	10	1	8	1	1	..
Milton	22	24	25	25	25	22	19	..
Moultonborough	8	9	22	19	10	22	18	..
New Castle	8	10	34	34	9	35	33	..
New Durham	5	4	4	2	4	2	4	..
Newfields	5	4	21	17	4	20	19	..
New Hampton	17	18	24	24	19	23	22	..
Newington	10	11	16	11	12	15	12	..
Newmarket	139	151	158	130	158	130	127	..
Newton	18	26	26	26	18	24	27	8
Northfield	27	35	44	37	38	40	39	..
North Hampton	33	41	81	73	31	78	68	..
Northwood	10	13	19	18	15	21	20	..
Nottingham	10	13	25	25	14	26	25	..
Ossipee	11	12	6	9	10	7	7	..

FIRST CONGRESSIONAL DISTRICT March 12, 1968 Democratic	ALTERNATE DISTRICT DELEGATES— <i>Concluded</i>							
	Raiche	Sanders, Jr.	Simpson	Spalding	Tobin	Weston	Windhausen	Scattering
Pelham	108	111	137	162	148	142	137	..
Pembroke	149	130	131	130	145	128	124	5
Pittsfield	19	17	20	16	24	16	16	..
Plaistow	30	39	72	67	45	64	64	..
Portsmouth—								
Ward 1	48	30	95	74	30	75	73	..
Ward 2	27	40	79	73	37	57	61	..
Ward 3	22	21	74	68	22	61	58	..
Ward 4	24	24	52	47	22	56	54	..
Ward 5	33	38	26	27	18	30	20	..
Ward 6	6	14	33	29	13	29	30	..
Raymond	46	45	32	36	55	38	37	..
Rochester—								
Ward 1	18	16	34	30	20	31	32	..
Ward 2	41	41	72	65	38	63	51	..
Ward 3	32	33	41	35	36	34	36	..
Ward 4	77	71	77	84	91	78	75	..
Ward 5	31	37	40	36	36	39	37	..
Ward 6	14	12	30	30	14	29	28	..
Rollinsford	84	82	75	61	88	69	58	..
Rye	39	47	93	90	43	90	93	..
Salem	360	400	439	379	398	441	417	..
Sanbornton	8	8	16	17	10	17	18	4
Sandown	6	5	7	7	8	6	6	..
Sandwich	4	3	7	7	2	6	8	..
Seabrook	21	42	26	26	25	29	24	..
Somersworth—								
Ward 1	45	40	33	29	48	34	34	..
Ward 2	72	77	73	70	67	77	77	..
Ward 3	80	75	72	70	82	72	66	..
Ward 4	95	92	87	83	94	84	79	..
Ward 5	47	52	45	42	59	41	35	..
South Hampton	19	21	9	10	10	8	7	..
Strafford	6	8	16	16	6	18	15	..
Stratham	15	21	26	23	13	22	19	..
Tamworth	7	9	15	16	1	16	16	..
Tilton	48	45	44	43	51	41	41	..
Tuftonboro	4	3	3	2	2	2	3	..
Wakefield	4	4	12	14	2	13	14	..
Windham	51	53	52	56	49	67	68	..
Wolfeboro	14	11	33	33	11	35	37	..
Totals	9579	8522	8170	7767	9881	7982	7853	61

SECOND CONGRESSIONAL DISTRICT March 12, 1968 Democratic	DISTRICT DELEGATES										
	Bouchard	Boutin	Brummer	Burrelle	Coutermarsh	Daniell	Daoust	Dion	Earley	Elliott	Grandmaison
Acworth	5	3	2	3	4	6	5	3	2	3	3
Alexandria	8	5	5	2	4	12	3	3	5	4	2
Alstead	7	15	13	17	15	7	9	11	9	11	37
Amherst	81	53	36	17	45	71	37	46	39	22	37
Andover	31	29	14	4	27	39	21	17	20	21	7
Antrim	16	15	13	4	12	15	10	10	12	7	16
Ashland	38	14	6	5	9	45	6	10	28	31	23
Bath	3	5	5	4	4	3	2	2	1	3	3
Bennington	3	12	7	..	9	5	8	6	5	3	4
Benton	1	1	2	1	..	1	1	..
Berlin—											
Ward 1	239	184	125	114	178	179	147	116	112	89	100
Ward 2	214	162	101	79	242	271	183	220	183	181	185
Ward 3	204	158	84	50	75	179	75	91	81	182	152
Ward 4	318	393	240	140	266	259	246	266	237	230	236
Bethlehem	17	11	13	3	8	18	6	8	5	6	6
Boscawen	16	26	11	4	11	24	6	9	4	12	8
Bow	30	22	15	5	16	29	13	13	7	8	7
Bradford	9	12	9	1	8	9	7	11	8	5	3
Bridgewater	6	4	1	1	2	6	1	2	1	2	3
Bristol	25	23	15	8	19	26	17	17	15	14	15
Brookline	23	16	7	13	28	26	24	22	23	15	24
Campton	9	12	8	1	7	8	4	5	6	10	5
Canaan	38	18	14	8	17	42	13	28	26	43	21
Carroll	9	19	20	8	16	9	18	14	17	16	11
Charlestown	36	55	36	18	46	38	32	28	17	30	8
Chesterfield	40	20	11	10	16	40	10	12	7	12	7
Claremont—											
Ward 1	55	169	95	21	113	69	63	77	38	76	45
Ward 2	119	125	55	27	63	116	36	58	35	87	53
Ward 3	112	150	71	54	186	130	155	159	113	172	128
Clarksville	1	4	1	..	2	1	2	1	2	1	2
Colebrook	29	21	19	12	8	25	35	34	35	34	27
Columbia	7	3	2	..	2	7	3	2	4	4	3
Concord—											
Ward 1	51	80	45	13	58	56	48	52	35	54	49
Ward 2	19	22	12	4	11	20	13	14	14	10	5
Ward 3	27	20	14	6	13	29	12	8	6	5	5
Ward 4	76	53	37	10	35	73	34	39	34	30	26
Ward 5	56	34	21	2	25	56	21	25	19	20	26
Ward 6	69	70	59	17	58	75	53	52	46	47	46
Ward 7	179	92	63	17	71	175	60	75	59	60	50
Ward 8	61	64	42	14	38	69	38	35	34	27	22
Ward 9	39	37	20	6	25	41	21	22	21	13	10
Cornish	30	10	10	14	28	30	8	10	28	8	32
Croydon	4	3	2	1	3	7	2	2	2	5	1
Dalton	10	10	13	2	8	7	7	10	10	7	8
Danbury	9	8	7	..	6	8	7	6	5	6	4

SECOND CONGRESSIONAL DISTRICT March 12, 1968 Democratic	DISTRICT DELEGATES—Continued										
	Bouchard	Boutin	Brummer	Burrelle	Coutermarsh	Daniell	Daoust	Dion	Earley	Elliott	Grandmaison
Deering	12	9	4	2	7	11	7	5	4	2	3
Dixville	1	..	1	1	..
Dorchester	2	1	1	1	3	2	3	2
Dublin	24	21	13	7	8	19	5	5	3	8	4
Dummer	2	..	1	1	2	..
Dunbarton	11	20	11	4	13	12	6	8	6	8	9
Easton	7	2	2	2	1	9	..	1
Ellsworth
Enfield	69	53	40	19	45	69	43	31	26	47	19
Errol	3	..	1	..	1	3	..	1	1	1	..
Fitzwilliam	23	9	4	7	3	24	1	2	2	..	2
Francestown	9	9	5	..	8	10	7	6	9	6	6
Franconia	27	9	9	6	7	33	7	6	6	6	7
Franklin—											
Ward 1	26	20	11	6	13	44	7	11	5	19	18
Ward 2	57	129	57	15	85	82	62	86	49	52	42
Ward 3	57	88	51	12	63	78	62	67	59	61	53
Gilsum	4	10	5	2	3	5	7	7	8	8	6
Gorham	142	121	82	40	77	122	73	75	58	56	50
Goshen	4	10	3	2	5	4	2	5	3	8	12
Grafton	6	12	11	4	10	6	10	8	8	12	6
Grantham	7	8	9	1	7	6	7	3	4	7	2
Greenfield	16	34	21	4	23	13	19	23	21	11	17
Greenville	88	99	56	33	72	79	66	72	49	49	50
Groton	1	1	2	1	..
Hancock	18	14	8	4	11	15	10	11	8	4	2
Hanover	451	81	57	33	48	453	38	32	26	65	19
Harrisville	19	14	5	3	8	20	7	7	3	4	1
Haverhill	7	16	17	3	7	13	9	5	5	11	5
Hebron	2	1	2	..	1	3	1	1	1	2	1
Henniker	55	39	23	5	27	59	38	26	27	27	28
Hill	4	7	4	1	4	5	1	2	3	3	2
Hillsborough	44	27	22	7	25	51	23	22	17	23	16
Hinsdale	46	31	28	13	29	46	17	11	14	19	11
Holderness	47	18	12	7	14	26	11	12	12	13	10
Hollis	47	17	16	5	19	47	12	14	17	3	14
Hopkinton	41	26	10	2	10	43	7	16	17	38	37
Jaffrey	72	70	48	19	54	71	56	48	46	44	46
Jefferson	5	6	5	3	5	4	3	3	2	4	4
Keene—											
Ward 1	89	74	49	22	54	89	42	61	43	41	32
Ward 2	48	67	42	15	40	44	36	37	23	24	24
Ward 3	47	45	29	11	26	47	21	21	16	20	9
Ward 4	81	64	51	21	62	84	52	46	50	43	40
Ward 5	67	95	60	15	70	66	59	78	53	64	44
Lancaster	51	52	42	12	41	58	31	31	33	34	35
Landaff	1	1	2	..	1	1	1	2	1
Langdon	3	4	4	1	4	2	4	4	5	3	4

SECOND CONGRESSIONAL DISTRICT March 12, 1968 Democratic	DISTRICT DELEGATES—Continued										
	Bouchard	Boutin	Brunner	Burrelle	Coutermarsh	Daniell	Daoust	Dion	Earley	Elliott	Grandmaison
Lebanon—											
Ward 1	66	56	45	12	54	78	35	28	21	53	6
Ward 2	63	89	42	10	89	58	52	57	44	106	37
Ward 3	52	45	31	7	41	55	26	28	16	41	15
Lempster	8	5	2	..	2	8	2	2	2	2	1
Lincoln	46	47	42	16	33	49	28	32	27	44	31
Lisbon	15	22	27	7	18	18	18	17	11	16	4
Littleton	50	97	89	18	70	54	59	69	59	68	54
Lyman	4	7	8	2	6	4	8	6	4	6	6
Lyme	37	7	7	3	7	37	6	6	4	10	2
Lyndeborough	8	14	6	3	12	7	10	14	12	9	10
Marlborough	28	45	31	8	36	30	34	35	36	36	27
Marlow	5	7	4	..	5	5	5	3	2	2	3
Mason	17	5	4	6	4	16	5	4	4	2	1
Milan	18	19	12	4	14	16	12	6	10	12	8
Milford	137	185	76	23	141	124	112	100	116	53	100
Millsfield
Monroe	2	12	13	1	9	3	11	7	6	12	4
Mont Vernon	20	10	7	2	11	22	8	9	8	6	12
Nashua—											
Ward 1	211	173	74	50	132	104	125	111	115	31	118
Ward 2	125	102	59	26	80	104	83	92	91	48	78
Ward 3	191	181	41	57	147	141	220	225	223	109	228
Ward 4	137	200	42	55	166	87	154	157	179	72	259
Ward 5	140	168	106	83	176	103	190	180	186	81	200
Ward 6	226	428	192	125	332	169	330	331	368	166	368
Ward 7	156	237	69	57	185	104	156	147	177	47	203
Ward 8	253	242	47	77	167	204	211	242	298	130	270
Ward 9	279	262	56	113	252	250	308	317	324	153	316
Nelson	13	1	1	2	..	13	..	1	..	1	..
New Boston	28	31	23	9	24	26	20	26	23	22	20
Newbury	9	5	6	1	7	8	2	4	3	8	4
New Ipswich	50	39	33	11	33	53	33	30	28	33	25
New London	42	11	7	1	8	45	6	7	4	10	4
Newport	126	103	62	25	71	122	76	155	119	147	99
Northumberland	92	143	117	21	105	99	96	74	63	75	46
Orange	2	3	2	2	3	4	2	3	2	4	3
Orford	5	3	2	1	3	5	2	..	1	3	..
Peterborough	92	59	49	22	55	88	52	48	53	55	45
Piermont	6	6	2	1	5	5	3	2	2	2	2
Pittsburg	6	11	10	3	9	5	9	10	9	11	11
Plainfield	36	28	18	6	22	38	20	12	10	23	6
Plymouth	52	25	24	7	26	51	17	16	15	10	6
Randolph	5	5	4	..	5	6	5	1	4	3	5
Richmond	4	6	7	2	6	5	6	5	8	5	5
Rindge	49	43	32	14	31	48	25	27	27	26	24
Roxbury	4	1	..	4	1	1	1	1	1
Rumney	10	6	7	6	2	12	1	4	2	5	1

SECOND CONGRESSIONAL DISTRICT March 12, 1968 Democratic	DISTRICT DELEGATES—Continued										
	Bouchard	Boutin	Brummer	Buelle	Coutermarsh	Daniell	Daoust	Dion	Earley	Elliott	Grandmaison
Salisbury	7	11	5	2	8	14	9	3	6	5	4
Sharon	2	1	2	1	..
Shelburne	7	5	3	..	3	7	4	3	5	5	3
Springfield	4	3	1	..	4	3	..	3	2	3	1
Stark	2	5	6	1	5	5	4	4	3	3	3
Stewartstown	17	6	4	5	5	15	3	5	2	4	5
Stoddard	2	3	1	1	1	2	1	1
Stratford	18	21	19	5	13	21	17	10	11	13	9
Sugar Hill	7	2	4	..	1	9	2	1	2	2	2
Sullivan	4	5	4	1	3	3	2	3	4	3	3
Sunapee	24	24	15	6	10	27	9	11	10	24	5
Surry	13	9	7	2	9	14	7	8	8	7	4
Sutton	7	13	9	1	11	10	10	5	5	6	4
Swanzey	51	51	39	8	41	52	35	35	31	30	24
Temple	8	2	1	1	2	7	1	1	1	2	1
Thornton	7	11	9	2	8	8	9	9	11	6	7
Troy	41	57	42	13	45	45	45	41	31	35	24
Unity	12	18	14	5	17	13	18	15	6	18	5
Walpole	50	35	27	11	27	49	27	19	28	26	25
Warner	22	7	7	1	7	25	5	2	3	2	3
Warren	1	4	3	1	3	2	2	3	..	1	1
Washington	6	6	..	5	4	4	4
Waterville Valley	9	2	..	9
Weare	19	30	24	11	25	20	20	16	22	14	16
Webster	11	6	5	3	5	9	4	1	3	6	2
Wentworth	9	5	5	1	4	6	3	2	2	4	3
Wentworth's Loc.
Westmoreland	15	6	1	2	2	15	4	3	..	5	2
Whitefield	38	20	24	12	21	51	29	20	27	27	24
Wilmot	6	13	9	1	8	8	10	11	6	9	6
Wilton	85	83	62	10	57	80	64	78	65	47	52
Winchester	32	63	44	11	47	33	44	39	40	41	29
Windsor	4	1	2	4
Woodstock	18	11	13	1	12	20	9	11	6	9	3

SECOND CONGRESSIONAL DISTRICT March 12, 1968 Democratic	DISTRICT DELEGATES— <i>Continued</i>										
	Bouchard	Boutin	Brunner	Burrelle	Coutermarsh	Daniell	Daoust	Dion	Earley	Elliott	Grandmaison
At. & Gil. Acad.
Bean's Grant
Bean's Pur.
Cambridge
Chandler's Pur.
Crawford's Pur.
Cutt's Grant
Dix's Grant
Erving's Grant
Green's Grant
Hadley's Pur.
Kilkenny
Livermore
Low & Bur. Grant
Martin's Loc.
Odell
Pinkham's Gr.
Sargent's Pur.
Sec. Coll. Gr.
Success
T'son & Mes. Pur.
Totals	7684	7421	4280	2110	5860	7322	5372	5584	5219	4607	5075

SECOND CONGRESSIONAL DISTRICT March 12, 1968 Democratic	DISTRICT DELEGATES—Continued										
	Hackett	Hill	Hoeh, D.	Kennedy	Lamontagne	Leonard	Marrow	Martell	Meloney	Morin	Nims
Acworth	5	7	7	2	2	5	1	9	1	4
Alexandria	5	4	10	10	9	3	10	5	9	7	3
Alstead	4	5	8	11	9	4	7	10	7	3	9
Amherst	34	24	64	72	13	39	66	26	66	21	25
Andover	15	26	33	36	18	18	32	22	33	28	10
Antrim	8	8	18	20	10	22	17	24	17	15	18
Ashland	22	30	39	44	27	24	35	28	39	31	19
Bath	1	4	4	3	1	3	3	3	3	1	2
Bennington	4	2	5	3	4	5	5	13	6	12	11
Benton	2	2	1	1	..	1	1	1
Berlin—											
Ward 1	83	161	217	223	475	183	189	217	189	206	199
Ward 2	163	211	216	234	410	100	199	180	214	200	118
Ward 3	128	170	168	207	316	119	179	156	181	159	108
Ward 4	183	238	222	246	504	186	218	206	233	193	134
Bethlehem	5	9	17	15	5	1	16	5	16	3	3
Boscawen	28	30	19	21	27	23	20	31	21	35	26
Bow	4	12	25	32	9	10	38	27	32	24	17
Bradford	2	8	9	9	4	4	8	6	9	14	10
Bridgewater	3	2	4	6	3	1	5	2	5	4	..
Bristol	8	20	21	19	12	11	20	13	23	18	9
Brookline	17	17	24	30	13	22	20	14	20	14	12
Campton	3	12	8	7	12	10	7	11	8	10	11
Canaan	20	33	48	45	23	27	44	28	48	25	25
Carroll	13	13	7	7	20	5	6	6	7	10	2
Charlestown	14	29	33	41	17	19	36	54	49	53	60
Chesterfield	10	7	38	46	6	20	56	17	41	17	20
Claremont—											
Ward 1	39	96	55	79	156	137	60	163	84	157	141
Ward 2	114	139	120	137	122	105	126	144	161	123	109
Ward 3	94	180	119	118	161	108	106	146	150	132	104
Clarksville	3	1	2	1	2	2	1	1	1	2
Colebrook	26	38	27	28	35	28	21	32	22	27	25
Columbia	3	6	7	4	5	6	2	7	3	3
Concord—											
Ward 1	37	55	48	45	55	26	45	50	44	42	32
Ward 2	6	8	19	20	7	6	20	11	21	22	13
Ward 3	3	9	25	28	5	5	27	21	30	19	14
Ward 4	21	30	70	67	27	22	70	42	70	57	42
Ward 5	23	14	44	55	18	9	52	19	55	10	11
Ward 6	36	52	63	65	41	27	64	61	63	36	32
Ward 7	43	67	173	173	59	52	168	95	174	55	50
Ward 8	18	30	61	65	32	21	61	53	65	60	50
Ward 9	14	21	38	38	22	38	38	41	43	34	32
Cornish	9	8	31	30	13	14	31	30	11	29	25
Croydon	3	3	6	6	4	2	6	2	7	3	3
Dalton	6	12	7	7	11	3	8	9	7	11	4
Danbury	2	5	8	10	5	11	9	12	10	10	9

SECOND CONGRESSIONAL DISTRICT	DISTRICT DELEGATES—Continued										
	March 12, 1968										
	Democratic										
	Hackett	Hill	Hoch, D.	Kennedy	Lamontagne	Leonard	Marrow	Martell	McLoney	Morin	Nims
Deering	1	4	10	10	..	2	10	8	11	10	7
Dixville	..	1	1	1	2	1	1	1	1	1	1
Dorchester	1	2	1	..	1	1	1	1	1
Dublin	6	16	24	26	13	16	25	16	25	12	17
Dummer	2	1	1	3	2	..	3	1	2
Dunbarton	8	12	10	10	20	13	12	15	12	14	11
Easton	1	2	7	8	1	..	7	..	7	..	1
Ellsworth
Enfield	22	47	67	65	35	20	64	29	68	39	23
Errol	1	1	3	3	1	..	3	1	3	..	1
Fitzwilliam	2	7	25	31	4	5	29	7	28	5	9
Francestown	3	2	10	7	2	4	8	3	9	1	4
Franconia	1	5	33	30	3	1	31	1	28	2	3
Franklin—											
Ward 1	16	24	29	26	25	18	26	28	35	22	22
Ward 2	32	64	54	56	62	41	51	65	53	157	91
Ward 3	51	73	57	61	47	32	52	34	52	96	32
Gilsum	4	5	3	5	5	2	5	6	5	4	9
Gorham	46	63	105	121	146	55	117	141	131	124	83
Goshen	6	14	5	7	10	10	4	12	7	9	8
Grafton	8	12	6	5	10	7	6	5	7	4	2
Grantham	2	7	5	6	3	1	7	3	6	2	4
Greenfield	15	10	14	16	9	10	14	16	18	27	25
Greenville	38	31	67	77	46	40	66	31	67	37	31
Groton	1	2	2	..	2
Hancock	3	5	16	15	5	2	15	3	15	13	12
Hanover	24	89	472	445	35	33	444	51	456	70	62
Harrisville	2	4	18	26	14	9	18	12	17	11	14
Haverhill	5	15	11	9	13	8	9	11	7	10	8
Hebron	1	1	3	1	2	..	2
Henniker	25	25	54	57	24	16	57	18	56	17	12
Hill	2	5	5	6	5	6	6	8	6	8	8
Hillsborough	14	14	48	50	14	7	47	14	46	16	18
Hinsdale	18	30	37	60	41	41	63	46	49	38	53
Holderness	12	13	25	23	14	7	27	15	27	27	10
Hollis	10	4	46	44	3	14	44	10	48	8	19
Hopkinton	24	37	46	47	38	24	45	36	47	36	29
Jaffrey	32	34	70	73	27	25	68	33	70	33	43
Jefferson	3	5	4	3	3	3	3	3	4	4	4
Keene—											
Ward 1	26	42	88	115	34	31	91	36	83	27	78
Ward 2	27	37	42	61	57	60	43	56	41	48	75
Ward 3	12	24	49	57	36	37	51	43	47	41	48
Ward 4	35	47	78	95	42	27	85	34	82	28	67
Ward 5	45	55	60	87	44	30	65	29	60	33	83
Lancaster	22	36	53	52	44	17	57	25	49	27	16
Landaff	2	2	1	1	1	1	1	1	1	2	1
Langdon	3	5	2	2	2	1	3	..	2	1	1

SECOND CONGRESSIONAL DISTRICT March 12, 1968 Democratic	DISTRICT DELEGATES—Continued										
	Hackett	Hill	Hoeh, D.	Kennedy	Lamontagne	Leonard	Marrow	Martell	Meloney	Morin	Nims
Lebanon—											
Ward 1	10	50	75	70	28	18	72	60	74	57	51
Ward 2	27	76	58	56	47	27	49	41	59	56	36
Ward 3	15	36	59	54	25	29	56	43	54	50	42
Lempster	2	9	9	1	1	9	1	9	..	5
Lincoln	25	47	38	43	47	22	40	27	39	28	15
Lisbon	11	15	10	16	11	5	12	7	13	11	18
Littleton	55	75	47	104	59	35	47	31	46	46	22
Lyman	4	11	5	5	7	5	3	5	4	5	1
Lyme	5	13	37	35	4	4	35	11	39	8	10
Lyndeborough	5	9	8	6	3	8	6	3	7	5	8
Marlborough	26	32	31	33	24	14	29	17	29	13	29
Marlow	1	3	5	7	7	7	6	6	6	7	6
Mason	4	1	17	16	3	5	16	2	16	2	2
Milan	9	8	14	16	24	6	13	8	13	10	4
Milford	89	94	112	129	126	187	124	143	116	126	128
Millsfield
Monroe	8	7	4	3	8	3	3	10	3	8	15
Mont Vernon	6	4	22	22	5	5	21	6	22	3	4
Nashua—											
Ward 1	110	40	180	190	72	202	193	121	184	117	95
Ward 2	88	58	104	106	36	79	98	36	111	31	23
Ward 3	199	119	144	147	118	216	137	119	134	112	76
Ward 4	231	131	104	105	129	224	93	130	91	139	101
Ward 5	156	84	94	111	97	188	93	100	94	73	43
Ward 6	353	155	144	161	166	338	150	119	149	130	91
Ward 7	159	159	113	115	154	233	105	138	109	150	122
Ward 8	241	125	210	216	117	269	206	109	203	113	89
Ward 9	289	147	231	245	145	322	188	180	190	135	101
Nelson	1	1	11	14	1	1	14	1	14	1	2
New Boston	17	18	27	26	10	12	25	13	15	11	13
Newbury	3	6	9	11	7	6	10	7	9	7	7
New Ipswich	35	30	46	51	26	23	45	21	43	16	29
New London	3	11	13	46	11	9	44	12	46	11	9
Newport	96	154	152	165	115	110	146	118	161	106	118
Northumberland	45	79	75	81	121	57	112	143	78	147	106
Orange	2	5	2	..	1	3	..	3	3	1
Orford	4	6	4	2	..	4	..	5	2	..
Peterborough	46	44	87	91	35	29	81	32	84	33	31
Piermont	2	5	6	6	4	1	5	2	5	4	5
Pittsburg	11	11	5	5	9	6	5	3	5	2	1
Plainfield	5	23	38	37	13	7	37	28	39	28	25
Plymouth	7	17	50	52	8	8	50	8	50	33	26
Randolph	4	5	7	5	7	4	6	3	6	3	2
Richmond	1	3	5	5	3	2	5	3	6	4	6
Rindge	24	18	44	52	12	16	42	22	41	11	21
Roxbury	1	4	4	1	1	4	1	4	1	1
Rumney	3	10	10	13	6	4	10	7	10	7	3

SECOND CONGRESSIONAL DISTRICT March 12, 1968 Democratic	DISTRICT DELEGATES—Continued										
	Hackett	Hill	Hoch, D.	Kennedy	Lamontagne	Leonard	Marrow	Martell	Meloney	Morin	Nims
Salisbury	6	6	6	11	15	10	7	16	8	20	5
Sharon	3	2	1	..	2	..	2
Shelburne	6	5	7	7	9	5	7	6	6	4	3
Springfield	3	5	4	3	4	5	4	5	4	4	4
Stark	2	3	5	3	3	2	4	2	4	2	1
Stewartstown	4	6	13	14	5	5	14	4	13	4	4
Stoddard	2	2	1	..	2	..	3	1	1
Stratford	7	16	22	18	20	9	17	13	25	22	20
Sugar Hill	1	2	8	10	2	3	8	3	8	3	1
Sullivan	3	4	3	5	3	2	4	5	4	4	7
Sunapee	28	29	25	26	27	20	28	29	29	27	24
Surry	3	4	13	14	4	1	14	1	12	6	12
Sutton	7	9	11	11	13	11	12	15	11	16	16
Swanzy	34	33	49	60	26	22	53	31	52	29	53
Temple	2	2	8	6	..	2	8	1	8	1	1
Thornton	4	8	7	8	4	5	8	5	7	7	3
Troy	21	30	36	56	25	18	40	29	41	23	54
Unity	14	16	13	13	15	8	13	18	18	11	13
Walpole	27	26	50	53	17	13	52	17	55	13	27
Warner	3	4	23	25	4	9	24	7	25	8	5
Warren	2	..	1	1	1	1	2	1	3	4
Washington	4	2	7	..	5	4	7	3	7	4	5
Waterville Valley	9	9	9	..	8
Weare	12	23	17	12	13	16	14	26	14	11	16
Webster	1	5	9	9	3	3	9	4	9	4	4
Wentworth	1	2	5	4	1	..	4	1	4	2	2
Wentworth's Loc.
Westmoreland	5	4	15	18	7	6	15	5	14	6	8
Whitefield	21	28	45	38	32	19	41	27	41	22	19
Wilmot	4	15	6	7	5	4	7	10	7	15	4
Wilton	35	28	79	77	24	41	72	29	80	29	88
Winchester	24	29	23	45	20	19	27	24	28	28	78
Windsor	2	4	3	1	2	1	2
Woodstock	3	7	14	14	4	4	20	17	19	13	11

SECOND CONGRESSIONAL DISTRICT March 12, 1968 Democratic	DISTRICT DELEGATES—Continued										
	Hackett	Hill	Hoeh, D.	Kennedy	Lamontagne	Leonard	Marrow	Martell	Meloney	Morin	Nims
At. & Gil. Acad.
Bean's Grant
Bean's Pur.
Cambridge
Chandler's Pur.
Crawford's Pur.
Cutt's Grant
Dix's Grant
Erving's Grant
Green's Grant
Hadley's Pur.
Kilkenny
Livermore
Low & Bur. Grant
Martin's Loc.
Odell
Pinkham's Gr.
Sargent's Pur.
Sec. Coll. Gr.
Success
T'son & Mes. Pur.
Totals	4598	5083	6967	7555	5833	5176	6952	5197	7108	5221	4641

SECOND CONGRESSIONAL DISTRICT March 12, 1968 Democratic	DISTRICT DELEGATES—Continued										
	Oleson	Proulx	Shea	Spanos	Studds	Underwood	Walker	Wallin	Whelton	Winn	Scattering
Acworth	6	5	2	4	6	4	3	8	7	3	..
Alexandria	9	8	3	3	8	8	6	10	11
Alstead	4	9	20	10	7	7	17	7	8	14	..
Amherst	64	63	48	41	71	70	40	75	75	55	..
Andover	31	30	12	20	29	33	18	34	33	20	..
Antrim	19	17	20	19	18	17	20	18	15	19	..
Ashland	38	77	18	21	37	38	18	36	34	10	..
Bath	3	2	2	1	3	2	4	3	3	3	..
Bennington	5	4	14	10	6	5	11	4	5	10	..
Benton	1	1	2	2	2	1	1
Berlin—											
Ward 1	240	195	170	162	190	191	204	175	169	209	..
Ward 2	276	192	139	87	203	183	170	184	176	86	..
Ward 3	256	167	129	113	175	158	176	156	155	98	..
Ward 4	307	188	170	119	213	189	204	208	217	131	..
Bethlehem	15	16	5	11	18	17	13	17	17	10	..
Boscawen	22	17	26	23	23	20	31	16	17	24	..
Bow	32	32	23	16	30	31	20	31	32	13	..
Bradford	9	9	11	13	9	9	11	9	9	12	..
Bridgewater	4	6	2	3	5	5	1	4	5	5	..
Bristol	23	21	13	10	23	24	23	24	21	18	..
Brookline	23	23	10	13	21	20	12	26	25	26	..
Campton	10	8	9	12	7	8	11	7	6	8	..
Canaan	42	46	23	25	49	41	25	44	36	13	..
Carroll	7	5	8	5	7	5	16	5	6	21	..
Charlestown	35	34	58	62	33	33	56	31	32	45	..
Chesterfield	42	37	20	14	39	41	16	39	43	16	..
Claremont—											
Ward 1	53	56	147	183	54	58	146	51	52	139	..
Ward 2	120	114	121	171	113	119	97	111	109	91	..
Ward 3	97	101	114	198	106	94	91	97	93	82	..
Clarksville	2	2	2	1	1	1	2	2	2
Colebrook	27	26	23	11	23	23	35	21	24	16	..
Columbia	5	7	4	4	8	7	2	6	5	2	..
Concord—											
Ward 1	46	48	30	40	50	45	33	45	41	49	..
Ward 2	21	20	22	17	23	24	17	20	18	13	..
Ward 3	26	27	19	18	29	30	15	26	26	16	..
Ward 4	70	72	46	45	76	81	47	67	73	43	..
Ward 5	54	52	12	34	58	55	30	54	54	28	..
Ward 6	61	70	30	38	71	73	61	63	63	55	..
Ward 7	168	176	53	46	184	193	73	176	173	59	..
Ward 8	65	60	55	44	74	73	53	62	66	52	2
Ward 9	38	41	32	32	41	38	33	41	35	27	..
Cornish	3	30	6	2	3	7	28	4	2	4	..
Croydon	4	5	2	4	6	6	3	7	4	2	..
Dalton	10	11	6	5	11	10	15	10	6	9	..
Danbury	9	9	7	11	11	9	9	9	10	8	..

SECOND CONGRESSIONAL DISTRICT March 12, 1968, Democratic	DISTRICT DELEGATES—Continued										
	Oleson	Proulx	Shea	Spanos	Studds	Underwood	Walker	Wallin	Whelton	Winn	Scattering
Deering	11	11	8	7	11	13	7	9	10	6	..
Dixville	1	1	1	1	1	1	3
Dorchester	..	2	..	2	..	2	2	..	1	3	..
Dublin	27	23	21	11	26	22	15	27	21	14	..
Dummer	1	1	2	3	3	1
Dunbarton	14	12	14	13	14	11	13	11	7	13	..
Easton	7	5	1	1	6	7	3	6	7	1	..
Ellsworth
Enfield	62	71	50	47	66	60	49	60	61	43	..
Errol	3	3	1	1	3	3	1	3	3	1	..
Fitzwilliam	26	26	10	3	25	21	7	27	25	6	..
Francestown	9	11	8	9	10	10	7	12	8	8	..
Franconia	26	34	8	9	28	28	11	30	30	6	..
Franklin—											
Ward 1	24	27	21	18	26	28	21	23	24	9	..
Ward 2	49	65	88	87	60	57	92	52	51	78	..
Ward 3	53	65	38	41	59	59	70	56	57	64	..
Gilsum	6	4	11	9	5	5	10	4	4	8	..
Gorham	191	115	109	85	127	102	132	114	117	96	..
Goshen	6	4	11	15	5	5	11	4	4	8	..
Grafton	6	7	4	5	5	4	4	5	8	10	..
Grantham	6	6	1	8	5	5	6	6	5	7	..
Greenfield	15	13	33	26	13	17	27	16	14	30	..
Greenville	77	88	80	67	76	72	69	79	71	72	..
Groton	1	2	..	1	1	1	..	1	2
Hancock	16	17	16	11	15	15	13	14	18	10	8
Hanover	447	448	62	74	456	450	68	447	448	57	19
Harrisville	19	17	17	9	17	18	12	18	19	10	..
Haverhill	11	13	10	14	10	10	20	9	10	13	..
Hebron	2	2	1	..	1	2	2	2	2	1	..
Henniker	54	56	16	16	56	59	36	53	54	28	..
Hill	6	6	7	5	6	5	6	5	4	5	..
Hillsborough	49	47	34	24	49	45	27	45	41	28	4
Hinsdale	44	49	52	37	50	46	43	46	46	36	..
Holderness	26	31	15	14	25	24	18	25	24	14	..
Hollis	49	49	18	20	47	46	22	51	49	20	..
Hopkinton	43	46	38	36	42	44	31	40	39	21	..
Jaffrey	57	68	92	61	71	68	70	69	71	64	..
Jefferson	4	3	3	6	2	3	8	4	5	7	..
Keene—											
Ward 1	81	77	101	65	83	81	63	89	82	61	..
Ward 2	41	41	93	47	41	44	56	45	43	63	..
Ward 3	44	46	56	33	47	48	41	46	42	36	..
Ward 4	72	72	80	25	71	77	40	81	82	62	8
Ward 5	58	56	100	33	57	62	32	63	65	74	..
Lancaster	65	56	21	43	54	57	58	47	46	38	..
Landaff	1	1	2	1	1	1	2	1	1	1	..
Langdon	3	3	..	2	3	2	4	2	2	3	..

SECOND CONGRESSIONAL DISTRICT March 12, 1968 Democratic	DISTRICT DELEGATES—Continued										
	Oleson	Proulx	Shea	Spanos	Studds	Underwood	Walker	Wallin	Whelton	Winn	Scattering
Lebanon—											
Ward 1	76	72	57	58	59	72	61	70	66	46	5
Ward 2	53	62	78	66	57	52	72	59	53	52	1
Ward 3	52	54	45	38	51	56	39	52	47	32	..
Lempster	7	8	4	7	7	7	5	7	8	3	..
Lincoln	44	46	17	24	37	32	45	34	39	33	..
Lisbon	15	14	22	17	16	15	24	15	13	19	..
Littleton	57	47	30	41	59	51	125	44	50	81	..
Lyman	5	3	2	5	3	4	6	4	6	4	6
Lyme	39	34	10	6	37	35	13	33	37	8	..
Lyndeborough	8	8	13	11	8	10	12	9	8	11	..
Marlborough	26	25	27	13	28	27	17	25	34	33	..
Marlow	6	6	7	7	3	4	6	5	3	5	..
Mason	15	17	4	2	16	16	3	20	17	5	..
Milan	24	11	3	8	15	16	23	13	16	14	..
Milford	119	118	134	130	124	117	131	122	134	179	..
Millsfield
Monroe	4	3	15	14	3	3	17	2	2	11	..
Mont Vernon	22	20	13	7	21	21	11	22	22	11	12
Nashua—											
Ward 1	188	191	112	89	179	177	97	224	204	190	..
Ward 2	101	97	43	23	101	103	38	123	122	109	..
Ward 3	138	137	65	50	134	129	53	165	168	197	4
Ward 4	83	89	126	75	87	92	94	117	128	257	..
Ward 5	85	97	59	53	92	90	49	136	125	151	..
Ward 6	140	146	119	74	142	127	84	188	193	425	20
Ward 7	98	109	137	94	95	102	114	133	142	259	..
Ward 8	204	209	100	87	206	200	70	259	258	297	..
Ward 9	222	205	113	77	211	210	79	275	261	310	..
Nelson	14	13	3	1	13	12	2	12	13	1	..
New Boston	26	27	28	26	26	27	26	25	27	29	..
Newbury	10	7	6	10	9	8	5	8	8	7	..
New Ipswich	52	42	22	15	40	45	25	44	55	30	..
New London	45	42	11	14	43	45	12	41	44	9	9
Newport	127	128	103	279	125	129	77	150	124	62	..
Northumberland	109	84	127	119	90	84	158	81	87	116	..
1	1	4	4	4	4	4	3	2	2	3	..
Orange	5	5	3	3	5	4	3	5	5	4	..
Orford	80	83	42	27	85	75	35	85	89	57	..
Peterborough	6	7	5	5	6	6	6	5	6	3	..
Piermont	6	4	2	1	7	6	14	6	6	11	..
Pittsburg	36	34	26	31	37	35	27	37	21	36	..
Plainfield	50	61	30	26	52	53	26	52	52	27	..
Plymouth	7	5	4	3	6	7	6	6	6	6	..
Randolph	5	4	6	7	4	4	8	3	5	7	12
Richmond	45	40	50	34	49	48	39	50	45	34	..
Rindge	4	4	1	..	4	3	..	3	4
Roxbury	4	4	1	..	4	3	..	3	4
Rumney	11	13	2	5	12	11	5	10	9	4	..

SECOND CONGRESSIONAL DISTRICT March 12, 1968 Democratic	DISTRICT DELEGATES—Continued										
	Oleson	Proulx	Shea	Spanos	Studds	Underwood	Walker	Wallin	Whelton	Winn	Scattering
Salisbury	6	8	10	11	7	10	9	5	8	5	..
Sharon	2	2	2	2	..	2	2	1	..
Shelburne	8	8	4	3	7	6	5	7	7	4	..
Springfield	4	3	4	16	4	4	3	4	3	2	..
Stark	5	4	3	2	4	3	5	4	3	4	..
Stewartstown	14	15	5	6	16	15	7	14	16	4	..
Stoddard	2	3	2	1	2	2	..	3	1	1	..
Stratford	27	20	22	18	18	16	24	21	20	18	..
Sugar Hill	9	7	4	3	7	8	7	6	8	1	..
Sullivan	4	2	7	4	2	3	5	3	3	4	..
Sunapee	24	26	25	37	22	23	24	22	20	23	..
Surry	13	13	11	11	11	13	10	..	14	8	..
Sutton	9	10	10	16	11	10	15	11	9	15	..
Swanzy	49	48	47	21	50	49	50	53	47	41	4
Temple	7	7	..	2	6	7	1	6	8	1	..
Thornton	7	9	10	8	6	9	10	9	8	7	..
Troy	46	40	68	52	37	43	54	39	38	50	..
Unity	12	12	12	29	8	11	17	10	11	20	..
Walpole	48	40	22	21	49	50	39	47	44	30	..
Warner	25	24	8	7	26	25	6	24	24	7	..
Warren	1	2	2	4	1	2	3	1	..	4	..
Washington	7	7	3	2	6	6	1	7	5
Waterville Valley	9	9	8	9	..	9	9
Weare	15	13	13	13	18	19	25	17	16	26	2
Webster	8	9	6	2	10	10	4	9	9	6	..
Wentworth	4	7	7	5	5	6	7	5	6	5	..
Wentworth's Loc.
Westmoreland	14	16	7	5	15	15	7	14	15	7	..
Whitefield	45	37	17	15	42	38	31	37	34	17	..
Wilnot	7	6	6	8	7	6	9	7	6	12	..
Wilton	76	78	85	64	81	81	71	82	84	82	..
Winchester	27	23	74	46	28	27	57	35	37	60	..
Windsor	4	2	1	..	4	3	..	4	4	1	..
Woodstock	17	21	15	12	15	15	20	13	13	13	..

SECOND CONGRESSIONAL DISTRICT March 12, 1968 Democratic	DISTRICT DELEGATES— <i>Concluded</i>										
	Oleson	Proulx	Shea	Spanos	Studds	Underwood	Walker	Wallin	Whelton	Winn	Scattering
At. & Gil. Acad.
Bean's Grant
Bean's Pur.
Cambridge
Chandler's Pur.
Crawford's Pur.
Cutt's Grant
Dix's Grant
Erving's Grant
Green's Grant
Hadley's Pur.
Kilkenny
Livermore
Low & Bur. Grant
Martin's Loc.
Odell
Pinkham's Gr.
Sargent's Pur.
Sec. Coll. Gr.
Success
T'son & Mes. Pur.
Totals	7240	6905	5383	4893	6895	6768	5444	7108	7033	6366	124

SECOND CONGRESSIONAL DISTRICT March 12, 1968 Democratic	ALTERNATE DISTRICT DELEGATES							
	Boggis	Bunce	Coniaris	Eberhart	Fairbanks	Gallen	Gust	Harrison
Acworth	6	3	6	6	3	3	3	3
Alexandria	10	5	10	11	4	5	5	4
Alstead	8	15	6	6	14	13	14	15
Amherst	66	42	62	64	42	43	48	55
Andover	28	24	29	30	26	21	22	25
Antrim	14	16	13	16	15	12	15	19
Ashland	33	27	34	38	25	27	24	22
Bath	3	2	3	3	2	3	2	2
Bennington	4	10	5	4	8	8	9	10
Benton	2	..	1	1	1	1
Berlin—								
Ward 1	103	94	104	94	107	105	115	102
Ward 2	190	189	189	191	185	250	204	211
Ward 3	152	150	148	143	151	181	153	164
Ward 4	259	269	223	223	277	286	268	265
Bethlehem	16	8	..	17	10	12	7	8
Boscawen	16	31	16	20	34	31	32	35
Bow	30	16	30	36	17	12	14	19
Bradford	8	12	8	8	14	12	12	12
Bridgewater	5	2	4	4	2	3	2	1
Bristol	22	19	21	22	21	16	18	16
Brookline	23	25	21	24	23	23	26	26
Campton	6	11	6	7	11	9	10	9
Canaan	43	21	41	42	24	21	30	19
Carroll	4	14	6	4	11	16	13	13
Charlestown	37	47	33	32	48	45	47	48
Chesterfield	39	18	40	39	16	19	17	18
Claremont—								
Ward 1	51	165	51	58	159	157	164	159
Ward 2	115	114	107	115	114	111	117	124
Ward 3	102	172	105	128	187	179	189	179
Clarksville	1	1	1	1	1	..	1	1
Colebrook	15	27	13	14	26	33	25	28
Columbia	5	5	4	3	4	5	4	4
Concord—								
Ward 1	46	62	45	51	72	62	56	63
Ward 2	18	16	19	18	21	17	20	22
Ward 3	27	19	28	28	21	17	19	25
Ward 4	65	45	65	73	57	50	51	58
Ward 5	47	33	45	51	30	32	29	36
Ward 6	62	55	58	68	62	57	54	70
Ward 7	167	83	166	181	83	78	81	99
Ward 8	69	57	66	73	61	54	54	63
Ward 9	38	32	36	37	31	32	34	38
Cornish	14	28	14	29	14	25	14	26
Croydon	4	4	5	3	4	4	4	4
Dalton	6	8	7	7	10	15	12	8
Danbury	8	9	8	8	10	8	9	10

SECOND CONGRESSIONAL DISTRICT March 12, 1968 Democratic	ALTERNATE DISTRICT DELEGATES—Continued							
	Boggs	Bunce	Coniaris	Eberhart	Fairbanks	Gallen	Guest	Harrison
Deering	7	4	8	9	6	5	6	6
Dixville	1	1	1	1	1	1	1	1
Dorchester	1	3	3	2	3	2
Dublin	21	20	19	21	20	17	17	18
Dummer	1	..	2	1	1	3	..	2
Dunbarton	11	16	11	13	18	15	15	18
Easton	6	1	6	6	..	3	2	..
Ellsworth
Enfield	54	55	58	62	51	44	59	48
Errol	3	..	3	3
Fitzwilliam	21	5	20	21	5	5	3	4
Francestown	9	7	7	9	4	6	5	5
Franconia	29	5	31	28	5	8	4	4
Franklin—								
Ward 1	24	22	24	27	26	22	18	21
Ward 2	47	88	42	44	96	85	91	87
Ward 3	56	71	57	53	80	63	66	66
Gilsum	4	7	4	4	8	9	10	9
Gorham	100	103	105	109	101	116	106	111
Goshen	5	10	6	5	11	9	10	11
Grafton	5	7	6	6	8	6	8	7
Grantham	6	5	6	6	5	6	5	4
Greenfield	14	29	14	13	27	28	26	28
Greenville	77	75	76	73	69	69	64	69
Groton	2	1	2	1	1	1	1	2
Hancock	16	15	17	16	14	13	15	13
Hanover	434	60	438	435	71	70	96	71
Harrisville	17	16	17	17	12	12	12	13
Haverhill	9	15	7	11	15	17	14	14
Hebron	2	1	1	1	1	2	2	1
Henniker	50	33	52	49	36	34	33	33
Hill	7	7	6	5	7	8	8	7
Hillsborough	42	33	43	42	27	26	33	32
Hinsdale	47	39	45	47	33	31	35	29
Holderness	21	14	23	17	12	14	12	12
Hollis	46	15	53	43	19	15	16	16
Hopkinton	41	37	38	39	38	34	32	38
Jaffrey	74	73	66	64	64	61	67	63
Jefferson	4	7	3	2	7	7	6	5
Keene—								
Ward 1	85	63	111	77	60	64	62	58
Ward 2	40	62	36	37	58	55	57	55
Ward 3	42	43	44	43	41	35	36	37
Ward 4	66	62	72	67	59	54	57	58
Ward 5	62	71	58	62	71	71	67	68
Lancaster	46	39	43	41	37	46	42	41
Landaff	1	2	1	1	2	2	3	2
Langdon	2	4	2	3	3	4	4	4

SECOND CONGRESSIONAL DISTRICT March 12, 1968 Democratic	ALTERNATE DISTRICT DELEGATES—Continued							
	Boggs	Bunce	Coniaris	Eberhart	Fairbanks	Gallen	Guest	Harrison
Lebanon—								
Ward 1	68	49	69	70	49	50	56	48
Ward 2	56	68	51	52	74	71	84	73
Ward 3	53	40	57	51	44	39	47	44
Lempster	8	1	7	6	2	1	2	1
Lincoln	36	37	35	30	33	41	37	32
Lisbon	13	15	14	16	13	15	13	13
Littleton	40	80	36	45	76	123	79	71
Lyman	6	4	4	4	6	5	4	4
Lyme	34	10	36	37	8	9	11	8
Lyndeborough	8	12	9	10	13	13	11	14
Marlborough	23	26	24	26	26	25	31	27
Marlow	4	5	4	4	5	5	6	6
Mason	16	6	16	15	6	5	5	5
Milan	14	11	14	13	14	14	10	12
Milford	127	128	126	107	128	129	122	123
Millsfield
Monroe	3	10	2	3	10	12	9	10
Mont Vernon	19	12	23	21	13	13	7	11
Nashua—								
Ward 1	207	132	183	177	124	127	116	127
Ward 2	109	79	99	95	81	75	75	74
Ward 3	158	161	139	128	153	175	182	176
Ward 4	124	173	100	85	178	174	177	185
Ward 5	122	136	103	91	137	140	139	137
Ward 6	241	299	168	152	280	264	273	277
Ward 7	142	162	95	97	168	159	154	167
Ward 8	253	190	199	193	185	187	199	201
Ward 9	281	217	219	220	245	236	226	231
Nelson	14	1	12	13	1	1	1	1
New Boston	29	31	24	25	32	28	27	30
Newbury	8	10	6	8	10	7	10	12
New Ipswich	42	37	41	40	28	31	25	35
New London	39	13	38	36	12	12	10	10
Newport	117	120	117	121	124	124	136	127
Northumberland	74	118	73	73	112	123	104	110
Orange	3	3	2	2	6	3	5	5
Orford	3	3	3	4	3	3	4	3
Peterborough	83	67	83	82	52	48	52	57
Piermont	5	3	5	5	3	3	4	3
Pittsburg	6	9	5	6	11	10	10	10
Plainfield	33	24	31	31	24	22	27	23
Plymouth	51	18	47	52	27	23	21	21
Randolph	5	4	6	5	3	6	5	7
Richmond	6	8	5	4	7	7	7	7
Rindge	52	35	41	40	31	37	38	38
Roxbury	4	1	4	4	1	1	1	1
Rumney	10	7	10	11	8	3	7	6

SECOND CONGRESSIONAL DISTRICT March 12, 1968 Democratic	ALTERNATE DISTRICT DELEGATES—Continued							
	Boggs	Bunce	Coniaris	Eberhart	Fairbanks	Gallen	Guest	Harrison
Salisbury	6	10	8	8	17	7	10	13
Sharon	2	1	2	3	1	..
Shelburne	5	6	6	6	6	6	6	6
Springfield	4	4	4	4	5	3	4	4
Stark	3	4	1	3	4	5	4	4
Stewartstown	12	6	12	11	6	6	5	7
Stoddard	2	1	2	3	1	1	1	1
Stratford	15	22	16	14	20	21	20	16
Sugar Hill	6	4	8	8	1	4	3	3
Sullivan	2	7	2	4	5	7	6	6
Sunapee	21	27	21	23	27	29	23	30
Surry	8	13	13	16	9	7	8	9
Sutton	9	14	7	8	13	11	13	14
Swanzey	40	47	43	39	41	36	38	34
Temple	8	3	6	6	3	2	3	2
Thornton	7	9	6	9	10	9	11	8
Troy	34	50	33	35	48	50	44	44
Unity	12	15	11	11	19	17	20	21
Walpole	44	29	43	45	24	24	24	25
Warner	21	8	21	21	9	7	8	8
Warren	2	..	1	1	2	1	2
Washington	6	3	6	6	3	4	4	4
Waterville Valley ...	8	..	8	8
Weare	16	24	17	17	23	21	25	22
Webster	6	5	6	5	7	4	4	6
Wentworth	5	6	5	4	5	6	5	4
Wentworth's Loc.
Westmoreland	15	4	14	14	5	3	6	4
Whitefield	31	25	29	29	25	33	26	29
Wilmot	2	7	3	3	10	5	9	7
Wilton	81	78	80	74	72	67	73	65
Winchester	20	56	22	22	57	52	57	54
Windsor	3	1	3	3	2
Woodstock	13	12	13	12	13	15	13	14

SECOND CONGRESSIONAL DISTRICT March 12, 1968 Democratic	ALTERNATE DISTRICT DELEGATES—Continued							
	Boggis	Bunce	Coniaris	Eberhart	Fairbanks	Gallen	Guest	Harrison
At. & Gil. Acad.
Bean's Grant
Bean's Pur.
Cambridge
Chandler's Pur.
Crawford's Pur.
Cutt's Grant
Dix's Grant
Erving's Grant
Green's Grant
Hadley's Pur.
Kilkenny
Livermore
Low & Bur. Grant
Martin's Loc.
Odell
Pinkham's Gr.
Sargent's Pur.
Sec. Coll. Gr.
Success
T'son & Mes. Pur.
Totals	6861	6329	6442	6451	6346	6374	6247	6286

SECOND CONGRESSIONAL DISTRICT March 12, 1968 Democratic	ALTERNATE DISTRICT DELEGATES— <i>Continued</i>							
	Hennessey	Hoeh	Makris	McCarthy	Morse	Philbrick	Richardson	Saggiotes
Acworth	3	7	2	6	6	3	7	4
Alexandria	6	9	6	9	11	4	10	6
Alstead	14	7	13	7	8	15	6	15
Amherst	49	62	50	67	61	61	62	42
Andover	21	30	21	32	28	26	28	26
Antrim	18	18	15	18	15	17	14	18
Ashland	22	37	24	41	35	29	32	27
Bath	2	3	2	3	3	3	4	2
Bennington	9	4	11	4	6	13	5	10
Benton	2	1	..	2	1	..	1	..
Berlin—								
Ward 1	117	100	112	125	118	134	121	112
Ward 2	214	218	191	272	194	207	206	184
Ward 3	176	164	165	232	141	174	156	159
Ward 4	284	230	266	275	197	262	201	257
Bethlehem	8	17	7	16	15	9	16	5
Boscawen	29	19	30	20	18	30	17	35
Bow	15	30	12	31	30	14	33	13
Bradford	12	8	10	8	8	12	7	12
Bridgewater	2	5	3	3	5	3	4	1
Bristol	19	22	16	22	23	17	23	16
Brookline	23	20	25	23	21	34	19	24
Campton	10	7	11	8	5	10	5	11
Canaan	29	50	17	56	40	21	42	20
Carroll	14	4	13	8	3	13	5	13
Charlestown	47	33	48	32	28	48	34	41
Chesterfield	20	38	17	37	37	19	36	19
Claremont—								
Ward 1	172	51	163	57	49	171	63	184
Ward 2	124	115	120	135	112	131	107	155
Ward 3	190	107	180	118	102	180	100	197
Clarksville	1	1	1	1	1	1	1	1
Colebrook	27	16	36	26	17	31	15	32
Columbia	5	3	6	3	3	5	4	4
Concord—								
Ward 1	55	45	59	49	47	58	46	63
Ward 2	18	17	20	19	18	20	17	19
Ward 3	16	26	17	28	24	20	26	17
Ward 4	52	69	49	71	66	49	64	43
Ward 5	29	47	31	45	44	33	44	32
Ward 6	61	65	62	62	58	66	62	62
Ward 7	83	167	83	170	162	86	168	83
Ward 8	52	67	51	70	61	56	60	57
Ward 9	31	38	30	37	35	33	41	34
Cornish	26	28	13	25	14	27	24	13
Croydon	4	5	5	5	4	4	4	4
Dalton	10	9	11	7	6	12	8	10
Danbury	8	9	9	11	9	10	9	10

SECOND CONGRESSIONAL DISTRICT March 12, 1968 Democratic	ALTERNATE DISTRICT DELEGATES—Continued							
	Hennessey	Hoch	Makris	McCarthy	Morse	Philbrick	Richardson	Saggiotes
Deering	7	9	6	8	7	7	8	6
Dixville	1	1	1	1	1	1
Dorchester	2	2	2	1	1	3	..	2
Dublin	18	19	18	19	21	19	21	18
Dummer	2	..	3	1	..	3	1
Dunbarton	16	10	16	12	10	18	12	17
Easton	6	1	6	6	2	6	1
Ellsworth
Enfield	52	58	38	56	55	53	52	50
Errol	3	1	3	3	1	3	1
Fitzwilliam	4	23	7	18	21	5	27	3
Francestown	6	8	5	8	7	6	9	6
Franconia	6	31	4	30	26	7	29	6
Franklin—								
Ward 1	21	20	21	25	25	27	26	26
Ward 2	88	46	93	48	41	96	55	87
Ward 3	75	52	66	56	50	69	51	69
Gilsum	9	4	9	5	5	10	4	8
Gorham	103	104	104	152	94	113	91	107
Goshen	10	6	8	6	5	12	6	12
Grafton	8	4	7	6	6	7	7	8
Grantham	4	6	5	6	6	5	6	7
Greenfield	27	14	22	17	13	30	15	22
Greenville	69	74	67	73	64	73	70	63
Groton	2	..	1	2	1	1	1	2
Hancock	14	17	15	15	12	17	13	13
Hanover	98	452	69	437	424	68	426	71
Harrisville	13	15	10	19	18	17	16	12
Haverhill	13	10	12	11	9	12	8	14
Hebron	2	1	1	1	2	1	2	1
Henniker	35	48	33	49	48	34	50	31
Hill	7	6	8	6	3	6	6	6
Hillsborough	27	40	29	46	38	31	45	30
Hinsdale	34	39	29	50	39	33	44	29
Holderness	15	18	14	22	21	13	16	12
Hollis	19	42	16	41	45	21	47	18
Hopkinton	36	35	40	41	34	39	40	33
Jaffrey	66	69	61	70	62	76	66	65
Jefferson	6	4	6	2	1	6	1	5
Keene—								
Ward 1	62	83	54	84	73	66	87	53
Ward 2	57	37	57	40	40	60	41	54
Ward 3	44	45	34	44	42	41	46	40
Ward 4	64	76	59	77	67	72	85	65
Ward 5	68	60	62	63	61	73	62	62
Lancaster	46	44	38	57	45	40	49	34
Landaff	2	1	2	1	1	2	1	2
Langdon	4	2	4	2	2	4	2	4

SECOND CONGRESSIONAL DISTRICT March 12, 1968 Democratic	ALTERNATE DISTRICT DELEGATES—Continued							
	Hennessey	Hoeh	Makris	McCarthy	Morse	Philbrick	Richardson	Saggiotes
Lebanon—								
Ward 1	54	72	47	72	65	50	70	50
Ward 2	77	58	62	55	47	73	53	75
Ward 3	46	52	41	47	49	45	51	43
Lempster	2	8	1	8	6	2	8	1
Lincoln	37	29	33	38	22	32	28	39
Lisbon	13	15	14	15	14	14	16	13
Littleton	80	43	75	45	35	82	41	77
Lyman	4	6	3	4	4	3	4	3
Lyme	11	36	10	34	32	9	35	9
Lyndeborough	13	9	12	8	7	14	10	13
Marlborough	27	18	29	25	24	29	27	27
Marlow	5	4	6	4	4	6	4	5
Mason	5	14	6	15	15	6	15	5
Milan	12	14	12	23	10	13	12	11
Milford	132	104	139	114	105	244	124	133
Millsfield
Monroe	7	3	10	3	3	11	3	9
Mont Vernon	8	20	11	22	21	14	21	11
Nashua—								
Ward 1	123	175	163	180	201	138	181	122
Ward 2	79	100	94	99	102	82	95	70
Ward 3	163	138	216	137	164	185	135	151
Ward 4	185	91	232	93	109	201	89	215
Ward 5	129	92	185	93	122	145	78	131
Ward 6	264	146	381	164	198	304	138	252
Ward 7	163	92	213	105	139	187	116	167
Ward 8	189	202	258	210	233	214	204	183
Ward 9	226	211	306	222	258	253	212	212
Nelson	1	13	2	13	13	2	13	1
New Boston	26	27	28	30	25	32	25	26
Newbury	10	8	8	6	8	9	8	12
New Ipswich	38	43	36	48	55	44	48	33
New London	9	41	10	38	39	10	39	14
Newport	148	131	130	132	111	131	117	183
Northumberland	109	72	108	83	65	112	67	103
Orange	4	4	2	3	1	3	5	4
Orford	4	5	3	5	4	3	4	3
Peterborough	49	83	53	86	82	67	92	52
Piermont	2	5	2	5	5	3	5	2
Pittsburg	10	8	10	13	5	11	8	10
Plainfield	26	32	21	37	31	22	32	31
Plymouth	23	45	18	49	51	22	47	21
Randolph	5	5	5	5	6	5	5	6
Richmond	7	5	7	4	4	8	5	7
Rindge	36	43	42	50	43	36	47	33
Roxbury	1	4	1	4	4	1	4	1
Rumney	8	8	8	10	11	6	13	5

SECOND CONGRESSIONAL DISTRICT March 12, 1968 Democratic	ALTERNATE DISTRICT DELEGATES—Continued							
	Hennessey	Hoch	Makris	McCarthy	Morse	Philbrick	Richardson	Sagstotes
Salisbury	8	8	12	12	10	11	10	9
Sharon	3	1	2	2	..	2	..
Shelburne	7	6	6	9	6	6	5	6
Springfield	3	4	4	4	3	4	4	5
Stark	4	3	4	4	4	4	3	4
Stewartstown	6	12	7	14	10	5	12	4
Stoddard	1	2	1	2	1	1	1	1
Stratford	18	13	16	22	15	23	14	20
Sugar Hill	1	8	2	8	5	3	8	2
Sullivan	5	3	6	4	3	7	3	6
Sunapee	31	22	29	25	20	31	23	34
Surry	7	13	7	14	14	8	14	6
Sutton	12	7	12	7	7	12	7	17
Swanzy	33	43	35	43	46	48	48	40
Temple	2	8	2	9	8	2	8	3
Thornton	9	7	8	8	8	11	9	8
Troy	42	40	41	37	33	47	45	41
Unity	21	9	15	14	10	18	12	25
Walpole	25	42	27	51	44	29	47	26
Warner	9	22	8	25	23	8	20	8
Warren	1	1	1	2	1	2	..	2
Washington	4	4	3	5	4	3	4	4
Waterville Valley	8	..	8	8	..	8	..
Weare	23	16	21	20	18	26	17	19
Webster	5	7	6	7	7	6	6	5
Wentworth	5	5	5	4	4	5	4	5
Wentworth's Loc.
Westmoreland	5	15	4	14	14	5	16	4
Whitefield	29	31	24	37	26	26	30	23
Wilmot	9	2	7	2	2	9	2	10
Wilton	72	71	60	77	73	82	74	62
Winchester	57	26	54	26	23	57	23	57
Windsor	3	1	4	2	..	4	..
Woodstock	12	10	12	12	11	13	12	12

SECOND CONGRESSIONAL DISTRICT March 12, 1968 Democratic	ALTERNATE DISTRICT DELEGATES— <i>Concluded</i>							
	Hennessey	Hoch	Makris	McCarthy	Morse	Philbrick	Richardson	Saggotes
At. & Gil. Acad.
Bean's Grant
Bean's Pur.
Cambridge
Chandler's Pur.
Crawford's Pur.
Cutt's Grant
Dix's Grant
Erving's Grant
Green's Grant
Hadley's Pur.
Kilkenny
Livermore
Low & Bur. Grant
Martin's Loc.
Odell
Pinkham's Gr.
Sargent's Pur.
Sec. Coll. Gr.
Success
T'son & Mes. Pur.
Totals	6425	6482	6687	7027	6461	6862	6462	6371

SECOND CONGRESSIONAL DISTRICT March 12, 1968 Democratic	ALTERNATE DISTRICT DELEGATES								
	Sheridan	Shortlidge, Jr.	Stanley	Sterling	Taylor	Torrey	Wood	York	Scattering
Acworth	9	3	3	3	6	4	7	3	..
Alexandria	9	6	9	4	10	9	10	5	..
Alstead	8	13	7	14	7	7	7	13	..
Amherst	66	46	65	47	68	60	62	43	..
Andover	32	29	29	25	28	31	28	26	..
Antrim	15	16	15	13	15	15	14	16	..
Ashland	34	25	32	28	35	35	33	31	..
Bath	3	4	3	3	3	3	2	3	..
Bennington	6	10	4	9	5	4	4	9	..
Benton	1	1	1	3	1	1	2	1	..
Berlin—									
Ward 1	111	109	108	114	90	107	94	109	..
Ward 2	210	172	197	191	205	174	200	205	..
Ward 3	166	160	163	176	156	150	155	167	..
Ward 4	208	285	217	264	194	219	223	277	..
Bethlehem	17	7	17	9	16	16	16	8	1
Boscawen	26	30	17	34	16	16	18	36	..
Bow	34	12	31	14	30	30	32	17	..
Bradford	8	11	8	13	8	8	8	13	..
Bridgewater	6	2	5	3	5	5	4	2	..
Bristol	23	19	21	19	23	24	22	22	..
Brookline	19	24	24	23	25	20	22	25	..
Campton	6	11	6	10	5	7	7	11	..
Canaan	43	25	40	39	41	37	43	24	..
Carroll	6	13	7	12	7	5	6	13	..
Charlestown	30	45	32	51	30	33	36	47	..
Chesterfield	36	20	37	19	39	41	43	20	..
Claremont—									
Ward 1	71	173	52	180	53	56	49	176	..
Ward 2	113	126	115	134	107	115	117	118	..
Ward 3	108	175	102	185	102	101	101	176	..
Clarksville	1	2	1	1	1	2	1	1	..
Colebrook	19	24	16	32	17	15	19	27	..
Columbia	3	5	3	5	3	4	4	4	..
Concord—									
Ward 1	54	66	49	62	48	46	47	85	..
Ward 2	20	19	18	20	18	17	17	22	..
Ward 3	30	18	28	15	27	27	28	24	..
Ward 4	70	49	66	50	67	64	65	56	..
Ward 5	49	32	45	30	47	45	46	31	..
Ward 6	70	60	62	56	66	54	54	68	..
Ward 7	172	80	170	88	171	166	166	99	..
Ward 8	68	57	59	60	59	59	65	65	..
Ward 9	41	33	37	34	38	38	38	37	..
Cornish	11	13	12	13	27	11	25	22	..
Croydon	4	4	3	5	4	4	4	4	..
Dalton	10	9	6	8	8	8	6	10	..
Danbury	13	10	10	11	10	9	8	9	..

ALTERNATE DISTRICT DELEGATES—Continued

SECOND CONGRESSIONAL DISTRICT March 12, 1968 Democratic	Sheridan	Shortlidge, Jr.	Stanley	Sterling	Taylor	Torrey	Wood	York	Scattering
	Deering	9	8	10	6	7	6	9	5
Dixville	1	1	..	1	1	1	1	1	..
Dorchester	2	3	1	2	2	2	..
Dublin	26	18	23	18	22	19	22	21	..
Dummer	1	..	2	2	1	2	1	2	..
Dunbarton	13	16	11	17	10	12	10	18	..
Easton	7	2	6	2	6	6	6	1	..
Ellsworth
Enfield	54	44	54	53	59	64	63	53	1
Errol	3	..	3	..	3	3	3	3	..
Fitzwilliam	24	9	25	5	23	24	24	4	..
Francestown	8	5	10	5	10	9	8	6	..
Franconia	31	6	25	6	27	26	29	5	..
Franklin—									
Ward 1	29	24	26	26	26	26	27	22	..
Ward 2	46	89	44	98	53	39	47	102	..
Ward 3	54	70	51	75	60	57	48	80	..
Gilsum	4	8	4	6	4	4	4	7	..
Gorham	110	110	122	116	109	95	106	123	..
Goshen	5	11	5	12	6	7	6	12	1
Grafton	7	9	7	11	5	7	6	9	..
Grantham	6	4	6	4	6	6	6	5	..
Greenfield	12	26	15	28	16	17	16	29	..
Greenville	66	64	70	64	69	76	79	72	..
Groton	2	1	1	2	1	1	2	1	..
Hancock	15	14	13	13	15	15	18	14	4
Hanover	437	69	426	100	449	439	443	72	13
Harrisville	17	14	17	15	17	18	22	16	..
Haverhill	12	15	10	18	11	8	10	18	..
Hebron	2	1	1	1	1	2	1	1	..
Henniker	51	31	49	35	49	51	49	33	1
Hill	7	7	4	7	4	6	5	7	..
Hillsborough	48	28	48	35	41	45	43	33	3
Hinsdale	43	38	46	48	51	54	57	43	..
Holderness	19	15	18	14	16	19	22	13	..
Hollis	43	18	46	20	49	42	49	18	..
Hopkinton	42	33	39	37	38	35	39	39	..
Jaffrey	66	71	62	61	56	81	61	73	2
Jefferson	1	6	1	7	3	3	2	7	..
Keene—									
Ward 1	76	90	75	56	77	84	113	67	..
Ward 2	38	71	44	61	39	40	54	52	..
Ward 3	47	52	47	44	50	47	55	43	..
Ward 4	75	93	70	62	71	68	90	58	9
Ward 5	59	90	58	73	64	61	75	71	..
Lancaster	51	41	44	41	44	45	42	40	..
Landaff	1	2	1	2	1	1	1	2	..
Langdon	2	4	2	4	2	2	2	4	..

SECOND CONGRESSIONAL DISTRICT March 12, 1968 Democratic	ALTERNATE DISTRICT DELEGATES—Continued								
	Sheridan	Shorthidge, Jr.	Stanley	Sterling	Taylor	Torrey	Wood	York	Scattering
Lebanon—									
Ward 1	69	46	70	54	65	70	76	53	2
Ward 2	49	70	59	72	50	48	52	80	..
Ward 3	51	44	54	47	52	56	52	46	..
Lempster	8	1	7	1	8	7	8	2	..
Lincoln	40	37	33	43	33	37	37	38	..
Lisbon	15	14	17	18	13	13	13	17	..
Littleton	44	72	45	74	38	48	42	83	..
Lyman	4	5	5	7	4	4	3	6	..
Lyme	35	8	35	8	34	35	34	10	..
Lyndeborough	8	14	10	13	8	8	8	13	..
Marlborough	22	35	22	27	24	20	29	27	..
Marlow	4	8	4	5	4	4	4	4	..
Mason	14	6	14	4	15	15	14	5	..
Milan	15	12	14	12	13	13	12	15	..
Milford	114	138	123	138	122	116	100	128	..
Millsfield
Monroe	4	10	2	11	3	2	4	11	..
Mont Vernon	20	13	20	12	20	17	21	13	12
Nashua—									
Ward 1	195	129	216	128	208	184	178	130	..
Ward 2	93	74	111	85	115	97	99	75	..
Ward 3	129	157	160	162	167	137	137	161	..
Ward 4	89	184	122	178	123	83	86	188	..
Ward 5	85	126	107	130	116	82	87	134	..
Ward 6	153	263	200	270	188	143	149	262	..
Ward 7	107	171	139	157	133	95	109	175	..
Ward 8	200	170	238	175	236	192	188	178	1
Ward 9	217	211	268	210	259	210	213	217	..
Nelson	13	2	13	2	12	13	13	1	..
New Boston	27	26	27	30	26	26	22	29	..
Newbury	9	10	7	11	6	8	7	10	..
New Ipswich	46	41	45	39	44	45	42	31	1
New London	41	13	42	13	40	39	40	12	7
Newport	120	144	121	137	116	116	120	136	..
Northumberland	77	130	78	126	76	84	70	122	..
Orange	5	5	2	6	2	3	4	2	..
Orford	4	3	4	4	4	4	4	3	..
Peterborough	84	56	83	59	86	92	88	58	..
Piermont	4	2	5	3	5	5	5	3	..
Pittsburg	7	11	8	10	6	6	6	10	..
Plainfield	38	24	36	26	36	35	30	22	..
Plymouth	47	18	51	23	49	51	50	22	..
Randolph	5	5	5	4	6	6	5	5	..
Richmond	5	8	4	8	5	5	6	8	..
Rindge	41	37	42	36	43	49	43	33	..
Roxbury	4	1	4	1	4	4	3	1	..
Rumney	9	8	12	7	11	9	11	10	..

SECOND CONGRESSIONAL DISTRICT March 12, 1968 Democratic	ALTERNATE DISTRICT DELEGATES—Continued								
	Sheridan	Shorthidge, Jr.	Stanley	Sterling	Taylor	Torrey	Wood	York	Scattering
Salisbury	14	9	7	12	7	6	8	14	..
Sharon	2	..	2	..	2	3	2
Shelburne	4	5	6	7	5	5	6	5	..
Springfield	4	4	4	5	5	4	4	4	..
Stark	3	2	3	5	3	1	3	4	..
Stewartstown	10	5	10	7	12	10	11	7	..
Stoddard	1	1	1	1	3	1	2	2	..
Stratford	17	20	18	22	17	16	18	21	..
Sugar Hill	8	2	8	3	8	7	7	2	..
Sullivan	3	8	3	7	3	3	4	7	..
Sunapee	21	28	23	28	20	18	20	32	..
Surry	14	13	13	7	12	12	15	8	..
Sutton	9	16	9	15	7	8	8	16	..
Swanzey	45	51	45	42	46	44	50	42	4
Temple	9	3	8	3	8	6	7	2	..
Thornton	8	10	9	9	9	8	6	10	..
Troy	34	39	35	44	31	40	43	41	..
Unity	13	18	11	18	13	9	13	15	..
Walpole	46	35	46	24	44	47	48	25	..
Warner	21	8	21	9	19	20	22	9	..
Warren	5	2	1	4	..	1	..	3	..
Washington	5	5	5	4	6	6	5	4	..
Waterville Valley	8	..	8	..	8	7	8
Weare	17	23	17	23	16	15	16	25	..
Webster	6	5	6	5	6	7	6	6	..
Wentworth	4	5	5	6	4	4	4	5	..
Wentworth's Loc.
Westmoreland	14	5	14	5	14	14	17	5	..
Whitefield	34	23	35	28	33	29	32	25	..
Wilnot	3	7	2	10	2	3	2	10	..
Wilton	69	65	76	65	74	84	78	73	..
Winchester	21	57	22	58	21	22	25	57	..
Windsor	4	1	4	..	3	1	4	2	..
Woodstock	13	12	13	14	17	15	14	15	..

SECOND CONGRESSIONAL DISTRICT March 12, 1968 Democratic	ALTERNATE DISTRICT DELEGATES— <i>Concluded</i>								
	Sheridan	Shortidge, Jr.	Stanley	Sterling	Taylor	Torrey	Wood	York	Scattering
At. & Gil. Acad.
Bean's Grant
Bean's Pur.
Cambridge
Chandler's Pur.
Crawford's Pur.
Cutt's Grant
Dix's Grant
Erving's Grant
Green's Grant
Hadley's Pur.
Kilkenny
Livermore
Low & Bur. Grant
Martin's Loc.
Odell
Pinkham's Gr.
Sargent's Pur.
Sec. Coll. Gr.
Success
T'son & Mes. Pur.
Totals	6447	6433	6768	6424	6725	6387	6568	6569	63

AUTHORIZED POLITICAL EXPENDITURES PERMITTED
IN PRIMARY — 1970

(Based on 15 cents per qualified voter)

Below is a list indicating the number of qualified voters at the
biennial election of 1968 for the following offices:

<i>Office</i>	<i>Qualified Voter</i>
Governor	378,706
U. S. Senator	378,706
Representative in Congress, First District	209,889
Representative in Congress, Second District	168,817
Councilor 1st District	61,903
Councilor 2nd District	87,182
Councilor 3rd District	70,024
Councilor 4th District	89,063
Councilor 5th District	70,534
Senator 1st District	14,144
Senator 2nd District	14,537
Senator 3rd District	15,944
Senator 4th District	18,705
Senator 5th District	14,631
Senator 6th District	15,347
Senator 7th District	15,910
Senator 8th District	16,509
Senator 9th District	18,369
Senator 10th District	14,227
Senator 11th District	16,361
Senator 12th District	19,790
Senator 13th District	13,783
Senator 14th District	17,442
Senator 15th District	15,233
Senator 16th District	11,523
Senator 17th District	12,402
Senator 18th District	12,461
Senator 19th District	20,595
Senator 20th District	16,159
Senator 21st District	15,367
Senator 22nd District	20,075
Senator 23rd District	18,019
Senator 24th District	11,173

COUNTY OFFICES (Commissioners, Sheriffs, Register of Deeds,
Registers of Probate, County Attorney, County Treasurer)

Belknap	18,759
Carroll	12,780
Cheshire	26,045
Coos	20,696
Grafton	28,427
Hillsborough	108,891
Merrimack	44,096
Rockingham	65,560
Strafford	36,943
Sullivan	16,509

**DIRECT
PRIMARY**

September 10, 1968

DIRECT PRIMARY, 1968

Persons voted for at a primary, who received a plurality of all the votes cast by a party, shall be candidates of that party for the office designated in the ballot. — RSA 56:53.

The direct primary election was held September 10, 1968, with candidates of the Republican and Democratic parties participating.

In the summary immediately following are the full names and residences of the candidates, also their total votes. Then follow tables carrying the vote in detail and giving only the last names of the candidates.

The first tables give by counties the votes for Governor and U. S. Senator. The next tables give by districts the votes for Representatives in Congress, the votes for Councilors, and the votes for State Senators. Then follow the tables showing the votes for county offices, and re-counts after the Primary.

SUMMARY

DIRECT PRIMARY VOTE

Total Republican Ballots Cast	87,397
Total Democratic Ballots Cast	39,449

For Governor:

Elmer E. Bussey, Salem, r	257
Edward H. Cullen, Manchester, r	1,068
Fred Fletcher, Milford, r	2,826
Stuart Hancock, Concord, r	424
Walter Peterson, Peterborough, r	29,262
Wesley Powell, Hampton Falls, r	26,498
Meldrim Thomson, Jr., Orford, r	25,275
Emile R. Bussiere, Manchester, r	45
Henry P. Sullivan, Manchester, r	24

Total vote, r	85,679
Emile R. Bussiere, Manchester, d	12,021
Vincent P. Dunn, Concord, d	10,412
Austin F. Quinney, Exeter, d	934
John D. Shea, Keene, d	1,338
Henry P. Sullivan, Manchester, d	10,895
Walter Peterson, Peterborough, d	199
Wesley Powell, Hampton Falls, d	483
Meldrim Thomson, Jr., Orford, d	399
Total vote, d	36,681

For United States Senator:

Norris Cotton, Lebanon, r	78,058
John C. Mongan, Manchester, r	6,279
John W. King, Goffstown, r	82
<hr/>	
Total vote, r	84,419
John W. King, Goffstown, d	30,593
Norris Cotton, Lebanon, d	566
<hr/>	
Total vote, d	31,159

For Representative in Congress:

First District:

Louis C. Wyman, Manchester, r	42,142
Total vote, r	42,142
William F. Horan, Jr., Manchester, d	7,137
James T. Keefe, Manchester, d	13,171
Louis C. Wyman, Manchester, d	92
<hr/>	
Total vote, d	20,400

Second District:

Hawley B. Chase, Newport, r	1,952
James C. Cleveland, New London, r	36,438
David C. Hoeh, Hanover, r	22
<hr/>	
Total vote, r	38,412
David C. Hoeh, Hanover, d	6,888
Henry P. Sullivan, Manchester, d	1,196
James C. Cleveland, New London, d	122
<hr/>	
Total vote, d	8,206

For Councilor:

First District:

George Cavallini, Berlin, r	1,723
Raymond F. Flanagan, Tamworth, r	2,387
Stephen W. Smith, Plymouth, r	9,441
<hr/>	
Total vote, r	13,551
Jean L. Hennessey, Hanover, d	2,463
Total vote, d	2,463

Second District:

James R. Dawson, Hampton, r	4,464
Emery D. Eaves, Rochester, r	2,421
Robert E. Whalen, Portsmouth, r	9,700
<hr/>	
Total vote, r	16,585
Joyce Eaves, Rochester, d	1,416
William F. Keefe, Portsmouth, d	3,323
<hr/>	
Total vote, d	4,739

Third District:

Joseph J. Acorace, Manchester, r	10,045
Total vote, r	10,045
George R. Bolsover, Manchester, d	332
Edward Cassidy, Manchester, d	1,763
Conrad Danais, Manchester, d	3,861
Leon J. Hebert, Hooksett, d	537
Joseph S. Jason, Manchester, d	1,484
Maurice E. Prindiville, Jr., Manchester, d	1,145
John S. Walsh, Manchester, d	5,365
<hr/>	
Total vote, d	14,487

Fourth District:

Theodore R. Langdell, Milford, r	8,394
Bernard A. Streeter, Jr., Nashua, r	9,911
<hr/>	
Total vote, r	18,305
John H. McLaughlin, Nashua, d	5,546
Richard J. Sexton, Mont Vernon, d	1,537
<hr/>	
Total vote, d	7,083

Fifth District:

James H. Hayes, Concord, r	15,356
J. Willcox Brown, Dunbarton, d	2,909

For State Senator:

First District:

Donald E. Borchers, Berlin, r	1,380
Laurier Lamontagne, Berlin, d	1,547

Second District:

Charles F. Armstrong, Littleton, r	1,911
Lloyd G. Sherman, Lancaster, r	1,757
<hr/>	
Total vote, r	3,668
Hugh J. Gallen, Littleton, d	482

Third District:

Stewart Lamprey, Moultonborough, r	4,388
George L. Boyle, Lincoln, d	383

Fourth District:

George Gilman, Farmington, r	2,661
Roland S. Hughes, Brookfield, r	1,741
<hr/>	
Total vote, r	4,402
Nicholas Zuk, Newmarket, d	790

Fifth District:

Howard C. Townsend, Lebanon, r	3,088
Gerard E. Chaloux, Lebanon, d	581

Sixth District:

Edith B. Gardner, Gilford, r	2,312
Lawrence W. Guild, Gilford, r	803
Peter S. Karagianis, Laconia, r	599
<hr/>	
Total vote, r	3,714
Joseph Kasper, Laconia, d	708

Seventh District:

Alf E. Jacobson, New London, r	2,983
Eugene S. Daniell, Jr., Franklin, d	528

Eighth District:

Edward J. Bennett, Claremont, r	1,411
Theodore J. Frizzell, Charlestown, r	1,061
Donald Pete White, Claremont, r	625
<hr/>	
Total vote, r	3,097
Harry V. Spanos, Newport, d	1,043
Donald Pete White, Claremont, d	14
Total vote, d	1,057

Ninth District:

John P. H. Chandler, Jr., Warner, r	3,509
Alexander J. Kalinski, Bedford, r	1,830
<hr/>	
Total vote, r	5,339
Donald B. Madden, Jr., Bedford, d	1,140

Tenth District:

John R. Bradshaw, Nelson, r	2,710
Clesson J. Blaisdell, Keene, d	583
Alan Hartman, Walpole, d	204
<hr/>	
Total vote, d	787

Eleventh District:

Robert English, Hancock, r	2,260
Alexander M. Taft, Greenville, r	1,727
<hr/>	
Total vote, r	3,987
Raymond J. Desmarais, Jaffrey, d	641

Twelfth District:

Creeley S. Buchanan, Amherst, r	4,332
Macy E. Morse, Nashua, d	866

Thirteenth District:

Richard W. Leonard, Nashua, d	2,041
-------------------------------------	-------

Fourteenth District:

Armand A. Dugas, Allentown, r	1,194
Saul Feldman, Manchester, r	1,394
Richard F. Ferdinando, Manchester, r	1,659
<hr/>	
Total vote, r	4,247
Richard D. Riley, Hooksett, d	2,152

Fifteenth District:

William P. Gove, Concord, r	4,163
-----------------------------------	-------

Sixteenth District:

Richard E. Bennett, Manchester, r	60
Lorenzo P. Gauthier, Manchester, d	2,973

Seventeenth District:

Elmer T. Bourque, Manchester, r	139
William L. Woodward, Manchester, r	77
<hr/>	
Total vote, r	216
Elmer T. Bourque, Manchester, d	2,194
Michael B. Clougherty, Sr., Manchester, d	593
William Walter Corey, Manchester, d	491
<hr/>	
Total vote, d	3,278

Eighteenth District:

William G. Ryan, Manchester, r	469
Paul E. Provost, Manchester, d	3,073

Nineteenth District:

Ernest P. Barka, Derry, r	1,739
Austen C. Gorham, Derry, r	1,425
Russell A. Mason, Brentwood, r	2,164
	<hr/>
Total vote, r	5,328
Donald L. Murphy, Atkinson, d	751

Twentieth District:

Robert E. Wingate, Rochester, r	1,573
Ronald J. Marcotte, Rollinsford, d	1,599

Twenty-first District:

James Koromilas, Dover, r	2,042
Lawrence O'Connell, Dover, d	192
James Koromilas, Dover, d	91
	<hr/>
Total vote, d	283

Twenty-second District:

Donald E. Barron, Salem, r	2,236
Thomas J. Claveau, Hudson, d	978
Delbert F. Downing, Salem, d	924
	<hr/>
Total vote, d	1,902

Twenty-third District:

Arthur Tufts, Exeter, r	4,712
-------------------------------	-------

Twenty-fourth District:

G. Warren Wilder, Portsmouth, r	1,540
Eileen Foley, Portsmouth, d	523

BELKNAP COUNTY

For Sheriff:

Rodney S. Crockett, Belmont, r	4,578
Rodney S. Crockett, Belmont, d	109

For County Attorney:

David R. Decker, Laconia, r	4,291
David O. Huot, Laconia, d	947
David R. Decker, Laconia, d	4
	<hr/>
Total vote, d	951

For County Treasurer:

H. Max Wakeman, Jr., Laconia, r	4,350
Russell Dumais, Gilford, d	12
H. Max Wakeman, Jr., Laconia, d	11
	<hr/>
Total vote, d	23

For Register of Deeds:

Everett D. Wheeler, Laconia, r	4,405
Everett D. Wheeler, Laconia, d	13

For Register of Probate:

Richard G. Tilton, Laconia, r	4,396
Richard G. Tilton, Laconia, d	10

For County Commissioners:

First District:

Richard E. Kehl, Laconia, r	1,138
John G. Ruel, Laconia, r	3,253
	<hr/>
Total vote, r	4,391
John G. Ruel, Laconia, d	7

Second District:

Marion H. Atwood, Sanbornton, r	4,111
Marion H. Atwood, Sanbornton, d	6

Third District:

Henry T. Spear, Gilford, r	4,051
Leon Worthy, Gilford, d	16
Henry T. Spear, Gilford, d	3
	<hr/>
Total vote, d	19

CARROLL COUNTY

For Sheriff:

Grant A. Floyd, Sandwich, r	3,834
Grant A. Floyd, Sandwich, d	14

For County Attorney:

Frederic L. Cox, Ossipee, r	3,513
Frederic L. Cox, Ossipee, d	11

For County Treasurer:

Gladys Tasker Wright, Brookfield, r	3,469
Gladys Tasker Wright, Brookfield, d	3

For Register of Deeds:

Henry E. Hill, Conway, r	3,693
Henry E. Hill, Conway, d	9

For Register of Probate:

Estella M. White, Ossipee, r	3,566
Estella M. White, Ossipee, d	6

For County Commissioners:

Arthur B. Brown, Sandwich, r	2,659
John N. Leighton, Conway, r	2,256
Johnnie W. Nason, Wakefield, r	1,525
William D. Paine II, Bartlett, r	2,088
Lawrence E. Tee, Wolfeboro, r	1,403

Total vote, r	9,931
Arthur B. Brown, Sandwich, d	18
John N. Leighton, Conway, d	13
Johnnie W. Nason, Wakefield, d	19
William D. Paine II, Bartlett, d	4
Lawrence E. Tee, Wolfeboro, d	6
Total vote, d	60

CHESHIRE COUNTY

For Sheriff:

Leverett Wyman Nichols, Swanzey, r	1,841
George W. Schnyer, Winchester, r	3,515
William T. Bridgham, Keene, r	109

Total vote, r	5,465
William T. Bridgham, Keene, d	788
Leverett Wyman Nichols, Swanzey, d	23
George W. Schnyer, Winchester, d	295

Total vote, d	1,106
---------------------	-------

For County Attorney:

Edward J. O'Brien, Keene, r	5,039
Edward J. O'Brien, Keene, d	33

For County Treasurer:

Walter C. Peck, Keene, r	4,951
Walter C. Peck, Keene, d	5

For Register of Deeds:

D. Reed Chaplin, Keene, r	5,183
D. Reed Chaplin, Keene, d	21

For Register of Probate:

Phyllis J. Parker, Keene, r	5,051
Phyllis J. Parker, Keene, d	15

For County Commissioners:

First District:

David G. Adams, Westmoreland, r	548
Harold O. Pierce, Walpole, r	730
<hr/>	
Total vote, r	1,278
Frederick Cunliffe, Walpole, d	140

Second District:

Sheldon L. Barker, Jr., Keene, r	1,945
R. Johnson Shortlidge, Jr., Keene, d	458

Third District:

Harold E. Savage, Rindge, r	1,830
Francis C. Gutoski, Winchester, d	206

COOS COUNTY

For Sheriff:

Gerard A. Lemire, Berlin, r	668
Emile A. Martineau, Berlin, r	2,238
<hr/>	
Total vote, r	2,906
Raymond G. Blais, Berlin, d	965
Gerard A. Lemire, Berlin, d	46
Emile A. Martineau, Berlin, d	338
<hr/>	
Total vote, d	1,349

For County Attorney:

Pierre J. Morin, Berlin, r	2,595
Pierre J. Morin, Berlin, d	65

For County Treasurer:

J. Arthur Sullivan, Berlin, r	131
William H. Weston, Whitefield, r	18
<hr/>	
Total vote, r	149
J. Arthur Sullivan, Berlin, d	1,591

DIRECT PRIMARY

535

For Register of Deeds:

Warren A. Bartlett, Lancaster, r	2,787
Warren A. Bartlett, Lancaster, d	186

For Register of Probate:

A. Gladys MacLean, Lancaster, r	2,779
A. Gladys MacLean, Lancaster, d	104

For County Commissioners:

First District:

Rene R. Bergeron, Berlin, r	55
Robert Morrissette, Berlin, r	5
<hr/>	
Total vote, r	60
Rene R. Bergeron, Berlin, d	1,287

Second District:

Dana H. Lee, Lancaster, r	1,036
Dana H. Lee, Lancaster, d	27

Third District:

Norman S. Brungot, Colebrook, r	577
Norman S. Brungot, Colebrook, d	12

GRAFTON COUNTY

For Sheriff:

Herbert W. Ash, Campton, r	5,764
Edmund S. Bemis, Jr., Warren, r	1,597
<hr/>	
Total vote, r	7,361
Herbert W. Ash, Campton, d	134
Edmund S. Bemis, Jr., Warren, d	10
<hr/>	
Total vote, d	144

For County Attorney:

N. George Papademas, Lebanon, r	6,163
Samuel L. Hayes, Lyme, d	979

For County Treasurer:

Willard G. Bromage, Jr., Littleton, r	3,074
Gerald P. Sheahan, Bethlehem, r	1,104
Robert H. Wegener, Lisbon, r	2,096
<hr/>	
Total vote, r	6,274
Juliet S. Barron, Lyme, d	931
Willard G. Bromage, Jr., Littleton, d	12
Robert H. Wegener, Lisbon, d	10
<hr/>	
Total vote, d	953

For Register of Deeds:

Charles A. Wood, Haverhill, r	6,925
Charles A. Wood, Haverhill, d	40

For Register of Probate:

Anna D. Proctor, Haverhill, r	7,116
Anna D. Proctor, Haverhill, d	39

For County Commissioners:

First District:

Bert P. Shores, Lebanon, r	2,349
Kendrick W. Putnam, Lyme, d	540
Bert P. Shores, Lebanon, d	11
<hr/>	
Total vote, d	551

Second District:

George F. Clement, Landaff, r	2,342
George F. Clement, Landaff, d	17

Third District:

Kenneth G. Bell, Plymouth, r	2,354
Kenneth G. Bell, Plymouth, d	6

HILLSBOROUGH COUNTY

For Sheriff:

Joseph R. Cote, Manchester, r	3,961
William G. Haag, Jr., Bennington, r	3,468
George E. Robert, Manchester, r	4,110
Victor J. Tetreault, Goffstown, r	3,011
Lawrence J. Shea, Manchester, r	563
Hector E. Brunelle, Manchester, r	151
W. Michael Riley, Manchester, r	209
Walter A. Salvail, Milford, r	60
<hr/>	
Total vote, r	15,533

Hector E. Brunelle, Manchester, d	5,567
Edmond A. Dionne, Nashua, d	3,477
Rudolph Makara, Manchester, d	429
Maurice H. Noel, Manchester, d	1,686
W. Michael Riley, Manchester, d	2,213
Walter A. Salvail, Milford, d	524
Lawrence J. Shea, Manchester, d	6,093
William J. Smith, Manchester, d	187

Total vote, d

20,176

For County Attorney:

Armand Capistran, Manchester, r	37
James A. Connor, Manchester, r	103

Total vote, r

140

Armand Capistran, Manchester, d	7,527
James A. Connor, Manchester, d	8,267
John M. Tobin, Manchester, d	3,100

Total vote, d

18,894

For County Treasurer:

Albert W. Beaudet, Manchester, r	15
Albert W. Beaudet, Manchester, d	12,189
Aurele A. Beaudoin, Manchester, d	4,393

Total vote, d

16,582

For Register of Deeds:

John L. MacDonald, Manchester, r	13,990
Timothy K. O'Connor, Manchester, r	40
Joseph G. Maltais, Manchester, r	27

Total vote, r

14,057

Lawrence W. Brouillet, Manchester, d	612
Gerard J. Gauthier, Nashua, d	3,728
Joseph G. Maltais, Manchester, d	7,488
Timothy K. O'Connor, Manchester, d	6,288
Laurence O'Rourke, Manchester, d	454
John R. Thompson, Manchester, d	814

Total vote, d

19,384

For Register of Probate:

C. Edward Bourassa, Manchester, r	23
Joseph G. Maltais, Manchester, r	11
	<hr/>
Total vote, r	34
C. Edward Bourassa, Manchester, d	15,718

For County Commissioners:

First District:

John J. Walsh, Manchester, r	110
Jules O. Trudel, Manchester, r	29
	<hr/>
Total vote, r	139
George H. Tremblay, Manchester, d	1,747
Jules O. Trudel, Manchester, d	4,038
John J. Walsh, Manchester, d	7,037
	<hr/>
Total vote, d	12,822

Second District:

Armand A. Beaulieu, Nashua, r	33
Armand A. Beaulieu, Nashua, d	3,157

Third District:

Irving P. Gray, Goffstown, r	428
A. Kenneth Hambleton, Goffstown, r	1,398
Donald E. Knapton, Hillsborough, r	1,186
Edward J. Lobacki, Peterborough, r	2,654
Lake Munday, Hudson, r	1,999
Harold F. Rowell, Hillsborough, r	614
Stephan Shost, Goffstown, r	1,066
	<hr/>
Total vote, r	9,345
Rosario Ricciardi, Milford, d	2,151

MERRIMACK COUNTY

For Sheriff:

Clyde R. Parker, Concord, r	10,119
Russell D. Morgan, Sr., Concord, d	1,934

For County Attorney:

Henry Dowst, Jr., Epsom, r	9,621
Alexander M. Lachiatio, Franklin, d	1,874

For County Treasurer:

Robert A. Foster, Concord, r	10,632
Judith L. Davidson, Northfield, d	1,772

For Register of Deeds:

Kathleen M. Roy, Concord, r	10,088
John Chapley, Franklin, d	1,793

For Register of Probate:

Leila Y. Bartlett, Bow, r	10,116
Sally R. Sullivan, Concord, d	1,862

For County Commissioners:

First District:

Milton A. Cate, Concord, r	1,146
Raymond K. Perkins, Concord, r	3,541
	<hr/>
Total vote, r	4,687
Charles J. Drouin, Concord, d	27

Second District:

Albert M. Ayotte, Franklin, r	2,258
Lois Booth, Canterbury, d	115
Arthur Davidson, Northfield, d	273
	<hr/>
Total vote, d	388

Third District:

Asa H. Morgan, Bow, r	3,264
Joseph C. Cornett, Hopkinton, d	882

ROCKINGHAM COUNTY

For Sheriff:

George Sampson, Brentwood, r	14,251
George Sampson, Brentwood, d	33

For County Attorney:

Glen E. Graper, Portsmouth, r	13,364
Glen E. Graper, Portsmouth, d	11

For County Treasurer:

Winston H. Lothrop, Exeter, r	13,218
Winston H. Lothrop, Exeter, d	2

For Register of Deeds:

Edith E. Holland, Exeter, r	13,970
Edith E. Holland, Exeter, d	27
Frances M. Kendall, Exeter, d	2
Edward J. Howard, Exeter, d	9
	<hr/>
Total vote, d	38

For Register of Probate:

Edward J. Howard, Exeter, r	5,990
Frances M. Kendall, Exeter, r	3,921
Bruno A. Kucharski, Exeter, r	380
Bruno Naiman, Plaistow, r	3,018
Donald A. Ring, Hampton, r	2,232
	<hr/>
Total vote, r	15,541
Robert D. Rousseau, Newmarket, d	2,259

For County Commissioners:

First District:

Ira A. Brown, Portsmouth, r	9,694
C. Cecil Dame, Portsmouth, r	4,806
	<hr/>
Total vote, r	14,500
Joseph J. O'Brien, Portsmouth, d	2,459

Second District:

Russell J. Hall, Hampstead, r	12,377
-------------------------------------	--------

Third District:

William S. Bartlett, Sr., Brentwood, r	12,695
--	--------

STRAFFORD COUNTY

For Sheriff:

Philip W. Hussey, Sr., Rochester, r	2,631
Harold R. Knight, Durham, r	2,666
	<hr/>
Total vote, r	5,297
Edward L. Flanagan, Rochester, d	406
Patrick J. Greene, Dover, d	909
Richard L. Perreault, Somersworth, d	1,517
Hervey C. Tanner, Sr., Milton, d	342
	<hr/>
Total vote, d	3,174

DIRECT PRIMARY

541

For County Attorney:

T. Casey Moher, Durham, r	4,790
Daniel I. LaBelle, Dover, d	1,768
James Jackson, Dover, d	446
	<hr/>
Total vote, d	2,214

For County Treasurer:

Irving S. Liebson, Somersworth, r	4,298
Leo Cormier, Rochester, d	2,065
Daniel I. LaBelle, Dover, d	618
	<hr/>
Total vote, d	2,683

For Register of Deeds:

Marjorie E. Holmes, Dover, r	5,002
John J. Bradford, Rochester, d	2,245

For Register of Probate:

Margaret Waldron Ogden, Dover, r	95
Margaret Waldron Ogden, Dover, d	2,468

For County Commissioners:

Paul E. Leclerc, Somersworth, r	3,149
Neil H. Robinson, Dover, r	3,516
George A. Young, Rochester, r	4,269
	<hr/>
Total vote, r	10,934
Clovis Joseph Cormier, Somersworth, d	1,487
Andrew R. Courteau, Dover, d	1,640
Paul J. Dumont, Rochester, d	1,503
Winifred E. Hartigan, Rochester, d	1,480
Donald Pageotte, Somersworth, d	1,038
	<hr/>
Total vote, d	7,148

SULLIVAN COUNTY

For Sheriff:

John W. McCusker, Claremont, r	3,059
John W. McCusker, Claremont, d	67

For County Attorney:

Edward J. Tenney, II, Claremont, r	2,777
Charles V. Spanos, Claremont, d	1,018

For County Treasurer:

Merton J. Sargent, Newport, r	2,991
Arthur P. Palmer, Claremont, d	30
Merton J. Sargent, Newport, d	8

Total vote, d	38
---------------------	----

For Register of Deeds:

Zella Eastman LaForge, Newport, r	3,007
Zella Eastman LaForge, Newport, d	48

For Register of Probate:

Bernice M. Sawyer MacWilliams, Newport, r	3,025
Ella B. Reney, Grantham, d	36
Bernice M. Sawyer MacWilliams, Newport, d	26

Total vote, d	62
---------------------	----

For County Commissioners:

First District:

Richard E. McCusker, Claremont, r	2,850
Arthur T. Forrest, Claremont, d	952

Second District:

Remington B. Woodhull, Newport, r	2,829
Winston H. Hurd, Newport, d	19
Remington B. Woodhull, Newport, d	3

Total vote, d	22
---------------------	----

Third District:

Glenn N. Bascom, Acworth, r	2,750
Arthur W. Quimby, Plainfield, d	33
Glenn N. Bascom, Acworth, d	2

Total vote, d	35
---------------------	----

REPUBLICAN PRIMARY VOTE

SUMMARY BY COUNTIES September 10, 1968 REPUBLICAN	Ballots Cast, r	GOVERNOR							Scattering
		Bussey, r	Cullen, r	Fletcher, r	Hancock, r	Peterson, r	Powell, r	Thomson, r	
Belknap	5001	5	15	162	22	1302	1649	1794	8
Carrroll	4374	7	16	48	24	1008	1190	1987	..
Cheshire	5802	10	51	364	38	3057	1023	1148	17
Coos	3259	8	24	22	14	928	796	1349	10
Grafton	8248	7	34	191	29	2908	1673	3266	5
Hillsborough	21925	61	654	1449	54	7131	5323	6727	94
Merrimack	12051	16	87	253	98	5018	3426	2977	13
Rockingham	17630	120	140	212	61	4853	8517	3298	11
Strafford	5750	12	34	50	61	1877	2106	1525	2
Sullivan	3357	11	13	75	23	1180	795	1204	2
Totals	87397	257	1068	2826	424	29262	26498	25275	162

SUMMARY BY COUNTIES September 10, 1968 REPUBLICAN	U. S. SENATOR			
	Cotton, r	Mongan, r	King, d	Scattering
Belknap	4685	273	1	1
Carrroll	3996	215	4	..
Cheshire	5249	426	2	3
Coos	2888	213	4	..
Grafton	7492	512	7	5
Hillsborough	19436	1704	27	33
Merrimack	10696	974	20	..
Rockingham	15410	1274	5	12
Strafford	5174	430	4	1
Sullivan	3032	258	8	10
Totals	78058	6279	82	65

DEMOCRATIC PRIMARY VOTE

SUMMARY BY COUNTIES September 10, 1968 DEMOCRATIC	Ballots Cast, d	GOVERNOR								
		Bussiere, d	Dunn, d	Quinney, d	Shea, d	Sullivan, d	Thomson, r	Powell, r	Peterson, r	Scattering
Belknap	1164	351	438	37	28	161	22	28	5	2
Carroll	306	29	92	11	20	87	3	2	1	..
Cheshire	1438	154	506	27	358	152	19	17	42	8
Coos	2133	884	430	9	42	572	38	21	15	2
Grafton	1548	130	731	31	86	252	100	43	19	3
Hillsborough	21315	7975	3910	107	424	7406	159	204	66	68
Merrimack	2993	895	1192	34	32	491	22	40	26	..
Rockingham	3782	428	1440	504	164	728	21	73	20	4
Strafford	3497	957	1130	150	109	783	3	50	2	3
Sullivan	1273	218	543	24	75	263	12	5	3	5
Totals	39449	12021	10412	934	1338	10895	399	483	199	95

SUMMARY BY COUNTIES September 10, 1968 DEMOCRATIC	U. S. SENATOR		
	King, d	Cotton, r	Scattering
Belknap	902	23	3
Carroll	228	5	10
Cheshire	1082	24	11
Coos	1718	27	9
Grafton	1149	66	32
Hillsborough	16572	290	13
Merrimack	2286	40	10
Rockingham	2908	39	8
Strafford	2691	33	29
Sullivan	1057	19	4
Totals	30593	566	129

BELKNAP COUNTY September 10, 1968 REPUBLICAN	Ballots Cast, r	GOVERNOR							Scattering
		Bussey, r	Cullen, r	Fletcher, r	Hancock, r	Peterson, r	Powell, r	Thomson, r	
Alton	444	..	3	10	1	93	102	229	..
Barnstead	193	1	1	3	2	25	51	109	..
Belmont	268	10	1	34	105	116	2
Center Harbor	101	2	1	30	27	40	..
Gilford	598	1	..	41	1	178	200	171	2
Gilmanton	184	..	1	4	2	57	49	72	..
Laconia—									
Ward 1	474	1	2	13	6	172	159	114	..
Ward 2	219	..	1	6	..	43	103	61	4
Ward 3	154	4	2	64	62	21	..
Ward 4	360	16	2	108	153	81	..
Ward 5	287	..	3	8	..	55	138	84	..
Ward 6	506	1	1	21	..	99	206	172	..
Meredith	525	..	1	8	3	120	149	241	..
New Hampton	193	..	1	1	..	72	25	93	..
Sanbornton	165	1	1	2	1	56	40	54	..
Tilton	330	13	..	96	80	136	..
Totals	5001	5	15	162	22	1302	1649	1794	8

BELKNAP COUNTY September 10, 1968 REPUBLICAN	U. S. SENATOR			
	Cotton, r	Mongan, r	King, d	Scattering
Alton	422	14
Barnstead	185	8
Belmont	251	17
Center Harbor	96	3
Gilford	584	36
Gilmanton	176	7
Laconia—				
Ward 1	429	38	..	1
Ward 2	202	10
Ward 3	144	8
Ward 4	332	22
Ward 5	262	24	1	..
Ward 6	478	24
Meredith	482	30
New Hampton	183	7
Sanbornton	153	12
Tilton	306	13
Totals	4685	273	1	1

BELKNAP COUNTY September 10, 1968 DEMOCRATIC	Ballots Cast, d	GOVERNOR								
		Bussiere, d	Dunn, d	Quinney, d	Shea, d	Sullivan, d	Thomson, r	Powell, r	Peterson, r	Scattering
Alton	50	2	22	5	4	10
Barnstead	51	3	23	2	3	8
Belmont	72	13	21	..	2	18	2	6	3	1
Center Harbor	17	3	8	2	..	3
Gilford	91	6	74	3	2	2	1	..
Gilmanton	25	3	8	1	..	8	3	1
Laconia—										
Ward 1	53	19	24	..	1	7	..	2
Ward 2	307	175	81	3	2	16	3	5	1	..
Ward 3	34	10	11	..	1	5	3	4
Ward 4	78	31	30	..	6	10
Ward 5	93	35	36	5	4	4	..	1
Ward 6	95	30	24	1	..	20
Meredith	65	3	18	22	4	22	5	1
New Hampton	41	4	14	..	3	8
Sanbornton	24	2	9	1	1	8
Tilton	68	12	35	2	1	11
Totals	1164	351	438	37	28	161	22	28	5	2

BELKNAP COUNTY September 10, 1968 DEMOCRATIC	U. S. SENATOR		
	King, d	Cotton, r	Scattering
Alton	38
Barnstead	35
Belmont	54	5	..
Center Harbor	13	1	..
Gilford	75	2	1
Gilmanton	18	2	1
Laconia—			
Ward 1	47	1	1
Ward 2	231	7	..
Ward 3	29	2	..
Ward 4	65
Ward 5	78	3	..
Ward 6	73
Meredith	45
New Hampton	29
Sanbornton	16
Tilton	56
Totals	902	23	3

CARROLL COUNTY September 10, 1968 REPUBLICAN	Ballots Cast, r	GOVERNOR							Scattering
		Bussey, r	Cullen, r	Fletcher, r	Hancock, r	Peterson, r	Powell, r	Thomson, r	
Albany	53	9	18	26	..
Bartlett	217	..	1	25	62	126	..
Brookfield	96	2	35	17	39	..
Chatham	25	1	..	6	2	16	..
Conway	1004	..	5	4	1	191	316	470	..
Eaton	52	14	9	27	..
Effingham	91	1	..	27	22	41	..
Freedom	88	2	1	24	26	33	..
Hart's Location	3	3	..
Hale's Location
Jackson	86	..	1	15	22	48	..
Madison	147	54	37	56	..
Moultonborough	413	1	1	6	1	122	138	141	..
Ossipee	287	2	6	39	94	143	..
Sandwich	224	3	..	6	2	81	40	94	..
Tamworth	266	..	2	76	55	125	..
Tuftonboro	239	2	1	2	1	48	55	131	..
Wakefield	355	1	3	3	2	61	94	180	..
Wolfeboro	728	..	2	11	8	181	183	288	..
Totals	4374	7	16	48	24	1008	1190	1987	..

CARROLL COUNTY September 10, 1968 REPUBLICAN	U. S. SENATOR			
	Cotton, r	Mongan, r	King, d	Scattering
Albany	52
Bartlett	199	11
Brookfield	90	6
Chatham	25
Conway	923	48
Eaton	48	2
Effingham	87	3
Freedom	83	4
Hart's Location	3
Hale's Location
Jackson	76	8
Madison	137	5
Moultonborough	377	24
Ossipee	264	14
Sandwich	205	8	1	..
Tamworth	237	15
Tuftonboro	221	15
Wakefield	321	19
Wolfeboro	648	33	3	..
Totals	3996	215	4	..

CARROLL COUNTY September 10, 1968 DEMOCRATIC	Ballots Cast, d	GOVERNOR								
		Bussiere, d	Dunn, d	Quinney, d	Shea, d	Sullivan, d	Thomson, r	Powell, r	Peterson, r	Scattering
Albany	7	1	2	3	1
Bartlett	9	..	1	7
Brookfield	3	..	3
Chatham	2	2
Conway	58	6	6	4	5	22
Eaton	7	1	2	2
Efingham	14	2	1	..	1	8
Freedom	23	..	4	11
Hart's Location	1	1
Hale's Location
Jackson	13	3	7	2
Madison	3	3
Moultonborough	23	..	10	1	2	4
Ossipee	26	2	8	..	1	6
Sandwich	11	1	4	2
Tamworth	33	1	17	..	3	6
Tuftonboro	4	..	1	..	2	1
Wakefield	26	6	5	3	3	5
Wolfeboro	43	5	21	3	3	3	2	2	1	..
Totals	306	29	92	11	20	87	3	2	1	..

CARROLL COUNTY September 10, 1968 DEMOCRATIC	U. S. SENATOR		
	King, d	Cotton, r	Scattering
Albany	6	1	..
Bartlett	6	1	..
Brookfield	2
Chatham	2
Conway	45
Eaton	6
Effingham	12
Freedom	17
Hart's Location	1
Hale's Location
Jackson	12
Madison	2
Moultonborough	9	..	9
Ossipee	17
Sandwich	8	..	1
Tamworth	23
Tuftonboro	4
Wakefield	21
Wolfeboro	35	3	..
Totals	228	5	10

CHESHIRE COUNTY September 10, 1968 REPUBLICAN	Ballots Cast, r	GOVERNOR							Scattering
		Bussey, r	Cullen, r	Fletcher, r	Hancock, r	Peterson, r	Powell, r	Thomson, r	
Alstead	130	1	2	3	2	56	19	44	1
Chesterfield	194	1	3	30	..	87	36	34	..
Dublin	194	..	1	8	..	135	15	32	..
Fitzwilliam	156	..	1	8	..	93	22	31	..
Gilsum	44	6	..	24	4	9	..
Harrisville	64	..	2	8	1	43	6	3	1
Hinsdale	204	..	2	6	1	32	114	44	..
Jaffrey	444	..	1	14	3	170	69	181	..
Keene—									
Ward 1	454	..	3	23	4	287	76	49	8
Ward 2	263	1	7	26	2	138	50	33	..
Ward 3	378	1	8	22	..	224	60	58	..
Ward 4	781	2	7	49	3	501	113	98	3
Ward 5	405	..	6	19	2	276	65	33	4
Marlborough	179	15	3	115	10	32	..
Marlow	58	6	..	25	9	15	..
Nelson	71	7	..	42	3	19	..
Richmond	48	3	2	24	4	14	..
Rindge	178	9	..	68	46	52	..
Roxbury	25	..	2	..	2	12	5	3	..
Stoddard	48	4	..	13	9	22	..
Sullivan	40	4	..	18	3	15	..
Surry	55	4	2	33	10	5	..
Swanzy	451	1	4	33	4	256	77	70	..
Troy	74	6	..	37	10	21	..
Walpole	476	2	2	20	2	217	110	97	..
Westmoreland	150	1	..	9	1	58	27	53	..
Winchester	238	22	4	73	51	81	..
Totals	5802	10	51	364	38	3057	1023	1148	17

CHESHIRE COUNTY September 10, 1968 REPUBLICAN	U. S. SENATOR			
	Cotton, r	Mongan, r	King, d	Scattering
Alstead	124	3	..	1
Chesterfield	179	14
Dublin	169	19
Fitzwilliam	146	6
Gilsum	42	..	1	..
Harrisville	55	7
Hinsdale	179	20
Jaffrey	416	25
Keene—				
Ward 1	394	50
Ward 2	242	18
Ward 3	339	26
Ward 4	698	67	..	1
Ward 5	355	41	..	1
Marlborough	170	4
Marlow	51	4
Nelson	64	6
Richmond	46	2
Rindge	173	3
Roxbury	3	20
Stoddard	44	3
Sullivan	36	3
Surry	50	4
Swanzy	412	31	1	..
Troy	70	4
Walpole	426	30
Westmoreland	143	6
Winchester	223	10
Totals	5249	426	2	3

CHESHIRE COUNTY September 10, 1968 DEMOCRATIC	Ballots Cast, d	GOVERNOR								
		Bussiere, d	Dunn, d	Quinney, d	Shea, d	Sullivan, d	Thomson, r	Powell, r	Peterson, r	Scattering
		Alstead	15	4	2	1	4	1
Chesterfield	32	1	17	2	6	3
Dublin	23	6	8	2	3	1	1	..
Fitzwilliam	13	1	4	..	1	3	2	..
Gilsum	6	..	2	..	2	1
Harrisville	27	..	8	..	5	3	1	..	6	..
Hinsdale	43	3	10	..	14	9	..	1
Jaffrey	70	23	13	2	13	9
Keene—										
Ward 1	204	19	84	5	63	16	2	1	5	1
Ward 2	111	9	34	2	35	11
Ward 3	81	8	30	3	18	5	3	3	4	..
Ward 4	156	26	66	2	36	3	1	6	8	2
Ward 5	171	9	96	..	42	9	1	2	4	2
Marlborough	51	8	16	..	13	2
Marlow	17	2	5	..	3	5
Nelson	11	..	2	..	4	2	2	..	1	..
Richmond	10	..	4	..	2
Rindge	24	9	3	2	4	3
Roxbury	2	..	2
Stoddard	3	1
Sullivan	9	..	2	..	3	..	1	..	1	..
Surry	13	..	6	..	2	..	1	..	2	..
Swansey	97	10	32	1	23	5	4	4	7	2
Troy	51	4	7	1	19	13
Walpole	88	5	23	3	17	13
Westmoreland	25	3	9	..	8	2
Winchester	85	4	21	..	18	32	3	1
Totals	1438	154	506	27	358	152	19	17	42	8

CHESHIRE COUNTY September 10, 1968 DEMOCRATIC	U. S. SENATOR		
	King, d	Cotton, r	Scattering
Alstead	12
Chesterfield	21
Dublin	18
Fitzwilliam	9	..	1
Gilsum	4
Harrisville	19	..	2
Hinsdale	34
Jaffrey	58
Keene—			
Ward 1	166	3	..
Ward 2	83
Ward 3	60	3	1
Ward 4	102	2	..
Ward 5	134	1	3
Marlborough	42
Marlow	9	1	2
Nelson	7	2	..
Richmond	7
Rindge	18
Roxbury	1
Stoddard	1
Sullivan	4	4	..
Surry	9
Swanzy	63	6	2
Troy	44
Walpole	58
Westmoreland	22
Winchester	77	2	..
Totals	1082	24	11

COOS COUNTY September 10, 1968 REPUBLICAN	Ballots Cast, r	GOVERNOR							Scattering
		Bussey, r	Cullen, r	Fletcher, r	Hancock, r	Peterson, r	Powell, r	Thomson, r	
Atkinson & Gil. Ac. Gt.
Bean's Grant
Bean's Purchase
Berlin—									
Ward 1	183	..	3	4	2	22	42	54	1
Ward 2	244	..	2	2	2	86	69	72	3
Ward 3	512	4	5	1	..	158	131	200	2
Ward 4	70	1	1	1	..	8	32	17	2
Cambridge
Carroll	58	1	..	5	20	31	1
Chandler's Purchase
Clarksville	16	1	1	5	9	..
Colebrook	303	1	2	2	..	131	53	114	..
Columbia	32	2	2	26	..
Crawford's Purchase
Cutt's Grant
Dalton	67	..	1	23	8	33	..
Dix's Grant
Dixville	5	4	..
Dummer	32	15	4	11	..
Errol	29	5	2	21	..
Erving's Grant or Loc.
Gorham	276	1	2	1	1	92	61	115	..
Green's Grant
Hadley's Purchase
Jefferson	104	25	12	67	..
Kilkenny
Lancaster	478	..	3	7	4	193	103	164	..
Low & Burbank's Gt.
Martin's Location
Milan	71	24	8	38	..
Millsfield	3	3	..
Northumberland	176	..	3	..	1	22	49	95	..
Odell
Pinkham's Grant	3	1	2
Pittsburg	116	5	57	52	..
Randolph	61	2	..	4	16	39	..
Sargent's Purchase
Second College Grant.
Shelburne	32	17	5	9	..
Stark	25	1	9	3	12	..
Stewartstown	84	1	1	7	29	48	..
Stratford	44	4	9	30	..
Success
Thompson & Mes. Pur.
Wentworth's Location.	6	1	..	5	..
Whitefield	229	..	2	..	1	67	76	80	1
Totals	3259	8	24	22	14	928	796	1349	10

COOS COUNTY September 10, 1968 REPUBLICAN	U. S. SENATOR			
	Cotton, r	Mongan, r	King, d	Scattering
Atkinson & Gil. Ac. Gt.
Bean's Grant
Bean's Purchase
Berlin—				
Ward 1	106	17	2	..
Ward 2	205	26	1	..
Ward 3	423	56	1	..
Ward 4	52	9
Cambridge
Carroll	52	3
Chandler's Purchase
Clarksville	14	1
Colebrook	277	19
Columbia	32
Crawford's Purchase
Cutt's Grant
Dalton	62	4
Dix's Grant
Dixville	5
Dummer	30
Errol	29
Erving's Grant or Loc.
Gorham	257	15
Green's Grant
Hadley's Purchase
Jefferson	99	4
Kilkenny
Lancaster	454	19
Low & Burbank's Gt.
Martin's Location
Milan	66	4
Millsfield	3
Northumberland	167	3
Odell
Pinkham's Grant	2	1
Pittsburg	107	7
Randolph	60
Sargent's Purchase
Second College Grant.
Shelburne	29	2
Stark	24	1
Stewartstown	75	8
Stratford	42	2
Success
Thompson & Mes. Pur.
Wentworth's Location.	2	1
Whitefield	214	11
Totals	2888	213	4	..

COOS COUNTY September 10, 1968 DEMOCRATIC	GOVERNOR									
	Ballots Cast, d	Bussiere, d	Dunn, d	Quinney, d	Shea, d	Sullivan, d	Thomson, r	Powell, r	Peterson, r	Scattering
Atkinson & Gil. Ac. Gt.
Bean's Grant
Bean's Purchase
Berlin—										
Ward 1	317	149	45	3	3	96
Ward 2	355	135	61	..	4	105	3	8	8	..
Ward 3	290	112	64	1	4	62	4	2	3	1
Ward 4	651	398	138	3	10	154	2	4	1	..
Cambridge
Carroll	33	3	6	..	2	15	..	1
Chandler's Purchase
Clarksville	6	1	2	1
Colebrook	44	7	7	..	2	15
Columbia	6	..	1	1
Crawford's Purchase
Cutt's Grant
Dalton	20	1	6	7	3
Dix's Grant
Dixville	1	1
Dummer	2	2
Errol	2	1	1
Erving's Grant or Loc.
Gorham	107	30	43	..	2	19
Green's Grant
Hadley's Purchase
Jefferson	7	..	3	2	1	..
Kilkenny
Lancaster	79	8	18	..	5	24
Low & Burbank's Gt.
Martin's Location
Milan	12	2	3	3	1
Millsfield
Northumberland	99	21	20	..	3	33	12	4	..	1
Odell
Pinkham's Grant
Pittsburg	9	1	2	2	3	1
Randolph	7	1	3	1
Sargent's Purchase
Second College Grant.
Shelburne	3	1	1
Stark	3	1
Stewartstown	4	..	1	..	1
Stratford	25	7	6	5
Success
Thompson & Mes. Pur.
Wentworth's Location.	1	1
Whitefield	50	5	10	1	3	22	4	1	2	..
Totals	2133	884	430	9	42	572	38	21	15	2

COOS COUNTY	U. S. SENATOR		
	King, d	Cotton, r	Scattering
September 10, 1968			
DEMOCRATIC			
Atkinson & Gil. Ac. Gt.
Bean's Grant
Bean's Purchase
Berlin—			
Ward 1	238	..	3
Ward 2	256	10	..
Ward 3	242	4	1
Ward 4	575	1	1
Cambridge
Carroll	31
Chandler's Purchase
Clarksville	4
Colebrook	32	..	3
Columbia	5
Crawford's Purchase
Cutt's Grant
Dalton	19
Dix's Grant
Dixville	1
Dummer	1
Errol	2
Erving's Grant or Loc.
Gorham	87
Green's Grant
Hadley's Purchase	7
Jefferson
Kilkenny
Lancaster	57
Low & Burbank's Gt.
Martin's Location
Milan	8	1	..
Millsfield
Northumberland	78	6	1
Odell
Pinkham's Grant
Pittsburg	5	1	..
Randolph	4
Sargent's Purchase
Second College Gt.
Shelburne	2
Stark	3
Stewartstown	2
Stratford	15	1	..
Success
Thompson & Mes. Pur.
Wentworth's Location.	1
Whitefield	43	3	..
Totals	1718	27	9

GRAFTON COUNTY September 10, 1968 REPUBLICAN	Ballots Cast, r	GOVERNOR							Scattering
		Bussey, r	Cullen, r	Fletcher, r	Hancock, r	Peterson, r	Powell, r	Thomson, r	
Alexandria	82	1	9	11	61	..
Ashland	246	27	98	119	..
Bath	155	2	..	39	55	57	..
Benton	27	7	1	19	..
Bethlehem	258	1	2	5	3	57	97	89	1
Bridgewater	90	17	14	59	..
Bristol	385	2	1	79	81	215	..
Campton	189	2	..	35	47	101	..
Canaan	205	..	1	8	4	98	28	68	..
Dorchester	48	15	12	19	..
Easton	22	3	10	9	..
Ellsworth	11	11
Enfield	206	1	1	1	1	101	20	79	..
Franconia	106	..	1	2	..	39	32	31	..
Grafton	69	2	8	15	44	..
Groton	16	2	1	12	..
Hanover	867	..	2	21	5	710	24	96	2
Haverhill	609	38	..	165	212	185	..
Hebron	51	..	1	1	..	15	6	27	..
Holderness	254	1	1	2	1	68	67	111	..
Landaff	38	9	8	21	..
Lebanon—									
Ward 1	298	1	..	12	..	149	52	78	..
Ward 2	193	8	..	109	30	43	..
Ward 3	368	..	2	13	3	223	61	60	..
Lincoln	132	..	1	13	21	96	..
Lisbon	207	..	3	4	1	55	63	76	..
Livermore
Littleton	1002	..	18	37	..	236	236	459	2
Lyman	23	2	..	5	9	6	..
Lyme	222	9	1	141	16	53	..
Monroe	102	1	35	31	33	..
Orange	12	4	1	7	..
Orford	212	1	..	1	..	77	14	118	..
Piermont	107	1	..	2	..	44	25	34	..
Plymouth	675	1	1	5	3	185	143	293	..
Rumney	168	4	..	22	40	98	..
Sugar Hill	100	2	1	46	13	36	..
Thornton	84	11	12	61	..
Warren	149	2	..	15	28	103	..
Waterville Valley	9	7	..	2	..
Wentworth	85	16	11	58	..
Woodstock	166	4	1	12	17	130	..
Totals	8248	7	34	191	29	2908	1673	3266	5

GRAFTON COUNTY September 10, 1968 REPUBLICAN	U. S. SENATOR			
	Cotton, r	Mongan, r	King, d	Scattering
Alexandria	76	4
Ashland	240	4
Bath	145	9
Benton	27
Bethlehem	227	12	1	..
Bridgewater	88
Bristol	361	22
Campton	185	2
Canaan	181	19	1	..
Dorchester	43	2
Easton	21	1
Ellsworth	11
Enfield	194	9
Franconia	95	8	1	..
Grafton	62	6
Groton	16
Hanover	680	141	1	3
Haverhill	559	35
Hebron	46	3
Holderness	243	6
Landaff	38
Lebanon—				
Ward 1	260	29	1	..
Ward 2	169	20
Ward 3	334	31
Lincoln	126	4
Lisbon	204	3
Livermore
Littleton	917	55	1	2
Lyman	22	1
Lyme	203	13
Monroe	93	6	1	..
Orange	12
Orford	186	18
Piermont	103	2
Plymouth	595	28
Rumney	163	2
Sugar Hill	91	8
Thornton	77	5
Warren	147
Waterville Valley	7	2
Wentworth	84
Woodstock	161	2
Totals	7492	512	7	5

GRAFTON COUNTY September 10, 1968 DEMOCRATIC	Ballots Cast, d	GOVERNOR								
		Bussiere, d	Dunn, d	Quinney, d	Shea, d	Sullivan, d	Thomson, r	Powell, r	Peterson, r	Scattering
		Alexandria	6	..	2	1	..
Ashland	52	2	19	..	4	11	6	2	..	
Bath	13	2	3	..	1	4	..	1	..	
Benton	4	1	
Bethlehem	28	2	4	2	2	8	..	3	1	
Bridgewater	6	..	2	
Bristol	34	4	6	..	1	5	10	4	..	
Campton	22	1	5	10	3	1	..	
Canaan	41	1	14	..	5	7	4	1	4	
Dorchester	3	2	..	1	
Easton	6	1	1	1	1	
Ellsworth	
Enfield	52	2	30	2	5	8	1	1	1	
Franconia	20	2	6	..	3	5	2	
Grafton	4	1	1	
Groton	6	1	2	..	1	
Hanover	369	5	335	2	4	13	5	..	3	
Haverhill	44	9	9	..	6	5	11	8	..	
Hebron	1	..	1	
Holderness	37	8	10	1	..	1	7	5	1	
Landaff	4	1	2	..	1	..	
Lebanon—	101	5	50	5	3	12	10	3	6	
Ward 1	115	13	55	5	8	19	2	1	1	
Ward 2	50	5	31	..	5	6	..	1	..	
Ward 3	93	25	12	3	2	23	14	1	..	
Lincoln	33	5	2	4	..	16	
Lisbon	
Livermore	150	21	25	2	12	51	
Littleton	9	1	3	4	1	
Lyman	51	..	45	..	1	1	..	2	..	
Lyme	16	1	4	..	4	5	1	..	1	
Monroe	7	1	1	..	1	4	
Orange	15	..	6	1	..	2	
Orford	13	2	3	1	2	7	1	
Piermont	49	1	24	..	3	7	2	5	..	
Plymouth	18	3	4	1	1	3	2	2	..	
Rumney	3	..	3	
Sugar Hill	7	..	2	2	2	
Thornton	17	..	2	..	2	3	7	
Warren	9	..	7	1	
Waterville Valley	7	1	1	..	1	1	
Wentworth	33	3	5	..	3	8	9	
Woodstock	
Totals	1548	130	731	31	86	252	100	43	19	

GRAFTON COUNTY September 10, 1968 DEMOCRATIC	U. S. SENATOR		
	King, d	Cotton, r	Scattering
Alexandria	4	1	..
Ashland	36	5	..
Bath	11
Benton	3
Bethlehem	19	..	1
Bridgewater	3	1	1
Bristol	18	7	..
Campton	12	2	1
Canaan	29	5	..
Dorchester	2
Easton	6
Ellsworth
Enfield	42	1	..
Franconia	15	1	..
Grafton	4
Groton	4
Hanover	276	3	20
Haverhill	36	5	..
Hebron	1
Holderness	24	7	..
Landaff	4
Lebanon—			
Ward 1	81	4	1
Ward 2	97	2	1
Ward 3	44	..	1
Lincoln	69	5	..
Lisbon	24
Livermore
Littleton	120	4	..
Lyman	7
Lyme	39	..	5
Monroe	15
Orange	5
Orford	12	1	..
Piermont	12
Plymouth	33	..	1
Rumney	10	2	..
Sugar Hill
Thornton	3	2	..
Warren	7	4	..
Waterville Valley	3
Wentworth	2	1	..
Woodstock	17	3	..
Totals	1149	66	32

HILLSBOROUGH COUNTY September 10, 1968 REPUBLICAN	Ballots Cast, r	GOVERNOR									
		Bussey, r	Cullen, r	Fletcher, r	Hancock, r	Peterson, r	Powell, r	Thomson, r	Bussiere, d	Sullivan, d	Scattering
Amherst	734	..	2	117	2	363	109	142
Antrim	259	..	1	15	1	117	23	102
Bedford	999	..	52	37	2	162	266	454	18
Bennington	105	15	..	16	47	27
Brookline	121	1	..	14	..	58	6	40	1
Deering	102	..	1	8	..	18	24	49
Francestown	200	2	..	80	21	89
Goffstown	1216	1	46	38	3	186	432	489
Greenfield	119	11	..	65	15	27
Greenville	101	2	..	11	..	41	16	29
Hancock	246	5	6	162	17	56
Hillsborough	506	1	1	24	..	140	139	194
Hollis	518	..	1	42	..	376	47	48
Hudson	674	7	2	82	4	255	166	145	2	2	2
Litchfield	105	..	1	29	1	14	26	31	2
Lyndeborough	138	30	..	52	17	38
Manchester—											
Ward 1	1894	6	74	25	..	505	575	675
Ward 2	1210	2	64	23	2	220	355	519
Ward 3	505	4	32	10	2	64	160	217	1	..	7
Ward 4	418	..	22	3	3	69	148	161
Ward 5	90	1	7	2	1	10	35	29
Ward 6	795	3	46	10	1	79	317	309	5	16	1
Ward 7	206	..	16	15	55	63
Ward 8	879	4	53	16	..	91	339	337
Ward 9	97	..	4	4	..	11	32	42
Ward 10	763	1	96	13	2	64	231	346
Ward 11	123	1	12	2	1	6	46	44
Ward 12	169	1	17	1	..	6	84	49	5
Ward 13	361	3	20	6	..	28	131	144	11
Ward 14	461	4	37	4	1	40	169	189	1	6	3
Mason	63	4	..	37	8	13
Merrimack	558	..	13	37	3	169	135	197
Milford	974	..	3	329	2	306	76	134	1
Mont Vernon	149	31	..	75	13	29
Nashua—											
Ward 1	697	3	4	71	2	399	104	107
Ward 2	771	..	1	40	1	512	123	89
Ward 3	466	..	3	38	2	263	73	83	1	..	3
Ward 4	148	1	2	14	..	52	45	34
Ward 5	112	2	..	9	..	50	26	22
Ward 6	113	..	2	14	1	48	19	28
Ward 7	170	..	1	22	1	76	31	36
Ward 8	513	..	6	49	2	255	110	89
Ward 9	362	5	3	38	1	157	68	84	1
New Boston	300	1	1	20	..	112	69	95
New Ipswich	223	..	1	14	1	98	23	83	1
Pelham	310	5	4	8	2	160	68	62	4
Peterborough	1068	2	2	26	1	736	132	200
Sharon	34	1	..	26	3	4
Temple	119	16	..	69	5	29
Weare	292	..	1	7	..	79	104	100
Wilton	359	62	1	137	40	117
Windsor	10	2	..	8
Totals	21925	61	654	1449	54	7131	5323	6727	45	24	25

HILLSBOROUGH COUNTY September 10, 1968 REPUBLICAN	U. S. SENATOR			
	Cotton, r	Mongan, r	King, d	Scattering
Amherst	669	57		..
Antrim	241	13	1	..
Bedford	912	71
Bennington	99	4
Brookline	112	5	1	..
Deering	94	2
Francestown	176	14
Goffstown	1115	83
Greenfield	111	3
Greenville	92	4
Hancock	218	20
Hillsborough	468	25
Hollis	473	25
Hudson	612	49	2	16
Litchfield	92	11
Lyndeborough	134	4
Manchester—				
Ward 1	1674	178	6	3
Ward 2	1106	81
Ward 3	455	36	2	..
Ward 4	366	30	3	..
Ward 5	69	16
Ward 6	698	75	2	11
Ward 7	119	24
Ward 8	730	80
Ward 9	79	8
Ward 10	664	74
Ward 11	99	12
Ward 12	146	18
Ward 13	309	35
Ward 14	385	69	4	..
Mason	58	3
Merrimack	498	50
Milford	905	54	2	..
Mont Vernon	144	2
Nashua—				
Ward 1	635	45
Ward 2	709	58
Ward 3	415	44
Ward 4	128	16	..	2
Ward 5	95	13
Ward 6	96	14
Ward 7	153	14
Ward 8	257	47
Ward 9	301	47	2	1
New Boston	277	20
New Ipswich	206	14
Pelham	277	27	1	..
Peterborough	998	77
Sharon	32	2
Temple	114	4
Weare	274	10	1	..
Wilton	338	16
Windsor	9	1
Totals	19436	1704	27	33

HILLSBOROUGH COUNTY September 10, 1968 DEMOCRATIC	Ballots Cast, d	GOVERNOR								Scattering
		Bussiere, d	Dunn, d	Quinney, d	Shea, d	Sullivan, d	Thomson, r	Powell, r	Peterson, r	
Amherst	65	12	28	1	1	16	4
Antrim	42	9	10	..	4	8	..	1	..	4
Bedford	327	120	79	..	6	91	10
Bennington	30	4	3	..	4	14	1	..	1	..
Brookline	36	3	12	..	3	10	2	1
Deering	12	1	6	1	1	1
Francestown	10	1	4	1	3	..
Goffstown	768	430	81	5	17	177
Greenfield	34	5	7	..	1	17
Greenville	128	80	8	..	2	32
Hancock	40	2	16	..	5	7	3	..	1	..
Hillsborough	80	16	15	1	5	17
Hollis	49	4	35	..	4	2
Hudson	456	126	136	2	13	141	3	9	4	2
Litchfield	50	8	30	..	5	7
Lyndeborough	16	1	4	..	4	5	1
Manchester—										
Ward 1	897	271	220	3	11	332	12	19
Ward 2	984	319	143	4	22	417	12	25	12	..
Ward 3	789	247	119	2	16	358	8	8	5	1
Ward 4	773	191	126	5	23	376	6	7
Ward 5	629	167	101	2	3	296	4	8
Ward 6	1589	407	160	6	25	886	7	21	3	5
Ward 7	960	459	119	2	9	384
Ward 8	1776	746	211	8	23	678	16	24
Ward 9	296	103	24	2	2	146
Ward 10	1135	452	85	3	19	462	34	20	..	21
Ward 11	678	237	62	4	17	296
Ward 12	845	465	113	4	13	214
Ward 13	1524	906	187	5	37	329	..	9
Ward 14	1338	472	182	4	21	562	15	37	..	9
Mason	11	3	4	3
Merrimack	202	65	63	8	3	45
Milford	283	46	103	4	16	60	20
Mont Vernon	23	2	8	..	4	8
Nashua—										
Ward 1	327	66	183	2	5	59
Ward 2	191	32	102	2	..	43
Ward 3	410	151	144	3	13	81	2	..
Ward 4	405	124	131	2	5	128
Ward 5	366	166	100	1	9	77
Ward 6	700	343	156	..	1	152
Ward 7	419	180	144	3	9	65
Ward 8	513	176	154	5	5	146
Ward 9	526	207	127	4	2	158	..	2	1	2
New Boston	51	13	16	1	..	12	3	1	3	..
New Ipswich	78	41	13	1	5	3	4	1	2	2
Pelham	148	29	67	5	2	25	1	1
Peterborough	139	24	26	2	17	17	8	5	21	1
Sharon	6	1	4
Temple	7	..	4	1	..	1	1
Weare	45	9	15	..	2	10	1	6
Wilton	104	33	21	..	6	32	2	..	3	3
Windsor	5	..	3	1
Totals	21315	7975	3910	107	424	7406	159	204	66	68

HILLSBOROUGH COUNTY September 10, 1968 DEMOCRATIC	U. S. SENATOR		
	King, d	Cotton, r	Scattering
Amherst	52	3	
Antrim	33	2	..
Bedford	255	16	..
Bennington	26	1	..
Brookline	27	2	..
Deering	9
Francestown	7
Goffstown	643
Greenfield	29
Greenville	104
Hancock	31	3	..
Hillsborough	58
Hollis	43	1	..
Hudson	391	13	3
Litchfield	41	1	..
Lyndeborough	10	1	..
Manchester—			
Ward 1	697	36	..
Ward 2	736	25	..
Ward 3	566	18	2
Ward 4	639	14	3
Ward 5	390
Ward 6	1140	30	1
Ward 7	870
Ward 8	1305
Ward 9	189
Ward 10	847	34	..
Ward 11	466
Ward 12	761
Ward 13	1053	14	..
Ward 14	1031	33	..
Mason	7
Merrimack	153	12	..
Milford	239	9	..
Mont Vernon	17
Nashua—			
Ward 1	279
Ward 2	162
Ward 3	348
Ward 4	352	..	2
Ward 5	309
Ward 6	588	2	..
Ward 7	346
Ward 8	430
Ward 9	435	4	..
New Boston	42	1	..
New Ipswich	66	4	..
Pelham	120	..	2
Peterborough	108	5	..
Sharon	6
Temple	3	2	..
Weare	31
Wilton	78	4	..
Windsor	4
Totals	16572	290	13

MERRIMACK COUNTY September 10, 1968 REPUBLICAN	Ballots Cast, r	GOVERNOR							Scattering
		Bussey, r	Cullen, r	Fletcher, r	Hancock, r	Peterson, r	Powell, r	Thomson, r	
Allenstown	122	1	..	1	..	19	56	40	..
Andover	176	3	..	48	47	75	..
Boscawen	237	..	2	3	3	75	94	60	..
Bow	438	..	5	14	4	196	123	96	..
Bradford	166	2	..	67	28	69	..
Canterbury	179	2	..	80	57	37	..
Chichester	164	..	2	8	5	52	39	57	..
Concord—									
Ward 1	296	6	3	100	110	73	..
Ward 2	360	4	1	191	119	43	1
Ward 3	356	..	1	12	4	156	109	72	..
Ward 4	772	..	10	12	12	368	254	103	..
Ward 5	602	1	3	9	4	387	139	56	..
Ward 6	455	1	6	12	3	197	156	71	..
Ward 7	1467	2	13	25	14	849	372	173	6
Ward 8	589	1	6	11	4	246	225	96	..
Ward 9	364	2	1	5	3	190	109	43	..
Danbury	96	1	..	1	1	18	12	64	..
Dunbarton	175	6	..	49	38	80	..
Epsom	215	1	..	4	4	67	54	84	..
Franklin—									
Ward 1	218	1	..	9	..	73	67	64	..
Ward 2	117	3	1	36	44	33	..
Ward 3	236	..	1	5	1	94	58	75	..
Henniker	335	1	..	26	3	126	65	114	..
Hill	90	35	27	27	..
Hooksett	624	1	19	7	1	83	219	284	6
Hopkinton	659	..	2	14	4	355	111	168	..
Loudon	166	2	1	45	61	58	..
Newbury	118	1	49	29	37	..
New London	529	1	2	9	7	244	114	154	..
Northfield	250	1	3	2	..	47	80	112	..
Pembroke	532	1	7	19	5	181	179	137	..
Pittsfield	292	1	..	51	85	92	..
Salisbury	70	1	21	22	26	..
Sutton	128	..	3	46	24	54	..
Warner	274	..	1	11	4	107	66	82	..
Webster	78	3	4	30	25	15	..
Wilmot	106	2	..	40	9	53	..
Totals	12051	16	87	253	98	5018	3426	2977	13

MERRIMACK COUNTY September 10, 1968 REPUBLICAN	U. S. SENATOR			
	Cotton, r	Mongan, r	King, d	Scattering
Allenstown	111	5
Andover	159	18
Boscawen	209	20	1	..
Bow	396	42
Bradford	161	4
Canterbury	164	10
Chichester	152	6	1	..
Concord—				
Ward 1	276	13
Ward 2	314	30	4	..
Ward 3	321	14	3	..
Ward 4	645	98
Ward 5	513	70
Ward 6	387	47
Ward 7	1257	164	8	..
Ward 8	535	44
Ward 9	278	56
Danbury	89	8
Dunbarton	159	14
Epsom	195	11
Franklin—				
Ward 1	206	5	1	..
Ward 2	105	5
Ward 3	221	11
Henniker	306	19
Hill	87	3
Hooksett	572	33
Hopkinton	577	71
Loudon	159	7
Newbury	112	5
New London	493	35	2	..
Northfield	229	14
Pembroke	490	36
Pittsfield	218	10
Salisbury	66	3
Sutton	120	7
Warner	244	28
Webster	74	1
Wilmot	96	7
Totals	10696	974	20	..

MERRIMACK COUNTY September 10, 1968 DEMOCRATIC	Ballots Cast, d	GOVERNOR								
		Bussiere, d	Dunn, d	Quinney, d	Shea, d	Sullivan, d	Thomson, r	Powell, r	Peterson, r	Scattering
Allenstown	419	303	43	68
Andover	80	9	42	..	2	12
Boscawen	28	4	15	6	..	1	1	..
Bow	32	2	14	2	..	4
Bradford	15	3	6	1	..	2
Canterbury	25	1	15	2	..	1	2	..
Chichester	15	..	8	5
Concord—										
Ward 1	102	17	46	1	3	19	4	8
Ward 2	23	1	13	..	1	4	..	3	1	..
Ward 3	40	4	25	4
Ward 4	109	4	75	..	1	14	..	6
Ward 5	72	7	55	..	1	4	1	1	2	..
Ward 6	126	7	80	5	1	12	2	7	9	..
Ward 7	201	20	141	1	..	20	1	5
Ward 8	105	5	67	5	..	9
Ward 9	72	4	50	2	..	9
Danbury	20	1	7	1	1	2
Dunbarton	28	2	18	..	2	2
Epsom	30	2	17	9
Franklin—										
Ward 1	46	5	22	1	..	12
Ward 2	150	34	71	..	2	22
Ward 3	91	11	53	..	3	16
Henniker	89	7	30	2	2	14	7	2	2	..
Hill	7	1	2	..	1	2	1
Hooksett	316	137	49	2	1	94	4	6	8	..
Hopkinton	58	4	42	1	1	5
Loudon	34	1	19	1	2	5
Newbury	11	..	4	..	1	3
New London	34	6	20	1	1	4	1
Northfield	44	6	22	1	1	9	1	..
Pembroke	425	265	61	..	2	69
Pittsfield	56	11	13	1	..	14
Salisbury	14	1	10	2	..	1
Sutton	13	2	8	2
Warner	31	2	17	..	2	6	..	1
Webster	11	1	5	1	..	3
Wilmot	21	5	7	1	1	4	1
Totals	2993	895	1192	34	32	491	22	40	26	..

MERRIMACK COUNTY September 10, 1968 DEMOCRATIC	U. S. SENATOR		
	King, d	Cotton, r	Scattering
Allenstown	288
Andover	64
Boscawen	25	2	..
Bow	27
Bradford	13
Canterbury	17	3	..
Chichester	13	1	..
Concord—			
Ward 1	79	4	1
Ward 2	18	1	..
Ward 3	29
Ward 4	82
Ward 5	61
Ward 6	102	4	..
Ward 7	161	4	1
Ward 8	91
Ward 9	61
Danbury	18
Dunbarton	21	..	3
Epsom	22
Franklin—			
Ward 1	32	..	1
Ward 2	113
Ward 3	70
Henniker	50	3	..
Hill	7
Hooksett	241	18	3
Hopkinton	45
Loudon	26
Newbury	9
New London	31	..	1
Northfield	30
Pembroke	324
Pittsfield	42
Salisbury	11
Sutton	12
Warner	27
Webster	7
Wilmot	17
Totals	2286	40	8

ROCKINGHAM COUNTY September 10, 1968 REPUBLICAN	Ballots Cast, r	GOVERNOR							Scattering
		Bussey, r	Cullen, r	Fletcher, r	Hancock, r	Peterson, r	Powell, r	Thomson, r	
Atkinson	260	7	2	2	5	49	122	71	..
Auburn	230	..	5	7	..	29	92	96	..
Brentwood	248	..	3	4	1	45	130	60	..
Candia	379	1	14	5	..	22	208	137	1
Chester	338	..	2	108	132	95	..
Danville	181	2	..	3	..	25	92	54	..
Deerfield	195	1	1	28	91	73	..
Derry	1542	7	25	30	5	408	617	443	2
East Kingston	116	1	..	26	61	26	..
Epping	211	2	..	45	113	45	..
Exeter	1916	6	11	15	11	614	985	228	5
Fremont	176	1	1	2	..	30	96	44	..
Greenland	265	..	2	6	3	110	116	26	..
Hampstead	503	4	2	2	..	86	314	91	..
Hampton	1491	..	1	7	2	530	630	102	..
Hampton Falls	291	40	225	23	..
Kensington	139	2	..	41	72	23	..
Kingston	466	1	4	12	2	110	215	118	..
Londonderry	525	4	7	13	..	110	184	207	..
New Castle	187	5	..	80	73	28	..
Newfields	121	..	1	42	52	23	..
Newington	100	1	1	39	46	17	..
Newmarket	126	1	2	24	73	27	..
Newton	418	..	2	..	4	92	216	97	..
North Hampton	517	1	4	3	1	170	268	70	1
Northwood	295	..	2	6	..	72	106	106	..
Nottingham	118	..	2	2	2	34	56	21	..
Plaistow	533	4	6	2	2	134	230	146	..
Portsmouth—									
Ward 1	279	..	3	2	9	45	194	33	..
Ward 2	521	1	7	1	..	113	289	55	1
Ward 3	458	..	1	1	..	143	275	35	..
Ward 4	511	..	3	5	1	178	279	51	1
Ward 5	172	41	111	17	..
Ward 6	64	1	..	15	23	10	..
Raymond	362	..	4	2	..	52	212	92	..
Rye	770	2	5	5	4	258	388	105	..
Salem	1475	73	12	47	5	520	569	222	..
Sandown	141	..	2	1	..	19	91	28	..
Seabrook	287	2	1	76	169	32	..
South Hampton	60	1	12	40	7	..
Stratham	372	..	1	1	1	142	177	43	..
Windham	271	4	3	12	..	96	85	71	..
Totals	17630	120	140	212	61	4853	8517	3298	11

ROCKINGHAM COUNTY September 10, 1968 REPUBLICAN	U. S. SENATOR			
	Cotton, r	Mongan, r	King, d	Scattering
Atkinson	245	10
Auburn	213	16
Brentwood	228	15
Candia	362	15
Chester	318	18
Danville	171	6
Deerfield	185	8
Derry	1358	133	2	1
East Kingston	110	2
Epping	194	11
Exeter	1648	178	..	9
Fremont	160	12	1	..
Greenland	232	26
Hampstead	474	11
Hampton	1131	121
Hampton Falls	270	15
Kensington	130	9
Kingston	433	27
Londonderry	467	53
New Castle	163	19
Newfields	112	5
Newington	84	15
Newmarket	109	9
Newton	379	21
North Hampton	463	29	..	2
Northwood	271	18
Nottingham	101	11
Plaistow	489	31
Portsmouth—				
Ward 1	234	27
Ward 2	404	36
Ward 3	357	24
Ward 4	406	39
Ward 5	130	9
Ward 6	48	5
Raymond	327	27
Rye	689	69	2	..
Salem	1313	101
Sandown	129	9
Seabrook	240	24
South Hampton	59
Stratham	329	35
Windham	245	25
Totals	15410	1274	5	12

ROCKINGHAM COUNTY September 10, 1968 DEMOCRATIC	Ballots Cast, d	GOVERNOR									
		Bussiere, d	Dunn, d	Quinney, d	Shea, d	Sullivan, d	Thomson, r	Powell, r	Peterson, r	Scattering	
		Atkinson	60	10	16	11	7	8
Auburn	63	9	11	1	1	29	3	4
Brentwood	29	3	9	15	..	1	..	2
Candia	38	9	5	..	1	18	1	4
Chester	23	1	4	1	..	14	..	2	1
Danville	20	1	2	4	..	11
Deerfield	35	4	16	2	..	9	..	1
Derry	283	48	97	7	16	62	9	19	5
East Kingston	16	2	1	4	1	6
Epping	96	19	27	21	5	9
Exeter	228	19	94	57	6	19	1	10	4
Fremont	27	2	6	6	2	4	1
Greenland	29	..	11	7	1	4	..	1	1
Hampstead	62	9	25	11	3	11
Hampton	200	17	92	33	8	27	1	8	4
Hampton Falls	13	1	4	1	..	1	..	6
Kensington	34	1	7	11	2	9
Kingston	51	4	14	11	3	11
Londonderry	128	24	30	1	3	50
New Castle	44	1	20	5	1	8
Newfields	13	1	4	2	..	2	..	1
Newington	15	..	9	..	1	4
Newmarket	427	61	170	51	14	90
Newton	112	14	9	51	4	20
North Hampton	60	8	26	9	..	8	..	6	1
Northwood	25	3	10	7	1	1
Nottingham	36	2	16	3	1	8	1	3
Plaistow	102	15	19	30	5	20
Portsmouth—											
Ward 1	154	12	66	18	5	32
Ward 2	110	6	53	11	10	14
Ward 3	95	9	43	9	2	18
Ward 4	104	5	38	10	5	18
Ward 5	78	4	29	13	2	9
Ward 6	46	2	29	4	2	3
Raymond	96	18	28	6	2	34
Rye	72	3	39	10	3	9	3	1
Salem	563	69	274	27	40	105
Sandown	13	2	3	2	..	5
Seabrook	59	3	26	5	4	5
South Hampton	33	2	4	23	2
Stratham	34	1	16	11	1	2	..	1	1	1	1
Windham	56	4	38	..	3	8	1
Totals	3782	428	1440	504	164	728	21	73	20	4	..

ROCKINGHAM COUNTY September 10, 1968 DEMOCRATIC	U. S. SENATOR		
	King, d	Cotton, r	Scattering
Atkinson	51
Auburn	48	7	..
Brentwood	27	..	1
Candia	23	1	..
Chester	18	..	1
Danville	51	..	1
Deerfield	30	2	..
Derry	225	11	2
East Kingston	15
Epping	72
Exeter	169	4	..
Fremont	22	1	..
Greenland	21	1	..
Hampstead	52
Hampton	142	4	..
Hampton Falls	12
Kensington	31
Kingston	43
Londonderry	92
New Castle	30
Newfields	11
Newington	9	1	..
Newmarket	328
Newton	92
North Hampton	44	4	..
Northwood	19	1	1
Nottingham	30	1	1
Plastow	84
Portsmouth—			
Ward 1	93
Ward 2	70
Ward 3	57
Ward 4	53
Ward 5	48
Ward 6	31
Raymond	76
Rye	59	..	1
Salem	478
Sandown	9
Seabrook	35
South Hampton	29
Stratham	30
Windham	49	1	..
Totals	2908	39	8

STRAFFORD COUNTY September 10, 1968 REPUBLICAN	Ballots Cast, r	GOVERNOR							Scattering
		Bussey, r	Cullen, r	Fletcher, r	Hancock, r	Peterson, r	Powell, r	Thomson, r	
Barrington	211	..	1	2	3	59	80	64	..
Dover—									
Ward 1	407	3	2	9	4	115	203	64	..
Ward 2	175	1	1	2	1	32	99	27	..
Ward 3	306	1	..	2	2	103	135	59	..
Ward 4	671	1	4	10	5	232	298	115	..
Ward 5	81	1	2	12	49	16	..
Durham	755	1	4	6	23	500	114	101	..
Farmington	504	..	4	2	1	51	191	249	..
Lee	186	2	4	108	50	18	..
Madbury	108	2	45	33	27	..
Middleton	27	21	5	..
Milton	177	..	2	56	45	69	..
New Durham	94	23	21	50	..
Rochester—									
Ward 1	268	..	1	3	..	67	102	90	..
Ward 2	364	..	8	2	2	115	121	114	..
Ward 3	153	1	..	1	2	29	49	69	..
Ward 4	140	1	..	2	..	26	61	48	..
Ward 5	262	2	1	3	2	65	88	100	..
Ward 6	271	..	1	1	3	59	97	104	..
Rollinsford	92	..	2	..	2	23	43	20	..
Somersworth—									
Ward 1	68	..	1	..	1	24	35	7	..
Ward 2	91	28	36	24	..
Ward 3	88	2	26	48	11	..
Ward 4	36	19	12	4	..
Ward 5	24	2	17	5	..
Strafford	191	4	2	58	58	65	..
Totals	5750	12	34	50	61	1877	2106	1525	2

STRAFFORD COUNTY September 10, 1968 REPUBLICAN	U. S. SENATOR			
	Cotton, r	Mongan, r	King, d	Scattering
Barrington	192	17
Dover—				
Ward 1	357	37
Ward 2	156	9
Ward 3	264	30
Ward 4	592	63	1	1
Ward 5	66	11
Durham	632	100	3	..
Farmington	480	14
Lee	154	27
Madbury	98	9
Middleton	25	1
Milton	160	10
New Durham	88	2
Rochester—				
Ward 1	253	10
Ward 2	348	14
Ward 3	147	4
Ward 4	125	10
Ward 5	244	14
Ward 6	247	14
Rollinsford	82	8
Somersworth—				
Ward 1	63	5
Ward 2	83	3
Ward 3	79	7
Ward 4	34	2
Ward 5	22	2
Strafford	183	7
Totals	5174	430	4	1

STRAFFORD COUNTY September 10, 1968 DEMOCRATIC	Ballots Cast, d	GOVERNOR								
		Bussiere, d	Dunn, d	Quinney, d	Shea, d	Sullivan, d	Thomson, r	Powell, r	Peterson, r	Scattering
Barrington	32	3	8	3	3	11	1
Dover—										
Ward 1	257	107	97	14	11	66
Ward 2	199	42	50	4	3	66	..	20
Ward 3	122	20	54	7	4	17
Ward 4	232	29	101	16	14	47	..	7	1	..
Ward 5	113	21	37	8	1	29
Durham	212	5	183	11	2	7	1
Farmington	71	6	13	5	4	23	..	4
Lee	57	2	45	1	..	2	1	1	1	..
Madbury	19	1	10	1	2	4
Middleton	9	2	1	3	..	3
Milton	77	14	16	3	2	24	1	3
New Durham	12	4	1	2	..	4
Rochester—										
Ward 1	76	21	23	4	2	12	..	3
Ward 2	139	39	22	9	5	41
Ward 3	112	38	21	3	3	34	..	4
Ward 4	226	98	39	5	6	69
Ward 5	72	24	17	6	4	13
Ward 6	56	15	6	3	5	14	1
Rollinsford	120	30	47	5	2	18	..	5
Somersworth—										
Ward 1	126	40	17	13	4	37
Ward 2	278	78	103	14	6	48
Ward 3	306	101	99	6	8	53	1
Ward 4	362	146	81	5	13	81
Ward 5	197	68	35	2	3	54
Strafford	15	3	4	..	2	6
Totals	3497	957	1130	150	109	783	3	50	2	3

STRAFFORD COUNTY September 10, 1968 DEMOCRATIC	U. S. SENATOR		
	King, d	Cotton, r	Scattering
Barrington	28	1	..
Dover—			
Ward 1	275
Ward 2	147	7	..
Ward 3	88
Ward 4	190	6	2
Ward 5	85
Durham	112	7	24
Farmington	47
Lee	29	2	2
Madbury	10
Middleton	6	2	..
Milton	48	3	..
New Durham			
Rochester—	12		
Ward 1	60	2	1
Ward 2	113
Ward 3	94	1	..
Ward 4	166
Ward 5	59
Ward 6	45
Rollinsford	99	1	..
Somersworth—	106
Ward 1			
Ward 2	216	1	..
Ward 3	220
Ward 4	277
Ward 5	145
Strafford	14
Totals	2691	33	29

SULLIVAN COUNTY September 10, 1968 REPUBLICAN	Ballots Cast, r	GOVERNOR							Scattering
		Bussey, r	Cullen, r	Fletcher, r	Hancock, r	Peterson, r	Powell, r	Thomson, r	
Acworth	62	1	1	29	2	25	..
Charlestown	315	1	2	7	6	114	52	120	..
Claremont—									
Ward 1	359	2	1	9	1	135	93	111	..
Ward 2	748	2	4	11	8	299	209	207	..
Ward 3	198	1	3	10	2	63	44	68	2
Cornish	167	1	..	3	..	48	20	93	..
Croydon	65	1	..	20	20	24	..
Goshen	76	3	..	30	12	31	..
Grantham	37	5	8	22	..
Langdon	63	5	..	26	1	30	..
Lempster	45	2	..	9	8	25	..
Newport	601	7	3	179	225	185	..
Plainfield	195	..	1	2	2	116	14	57	..
Springfield	60	1	..	16	8	34	..
Sunapee	274	..	2	2	..	68	61	137	..
Unity	44	4	..	1	..	10	8	20	..
Washington	48	10	..	13	10	15	..
Totals	3357	11	13	75	23	1180	795	1204	2

SULLIVAN COUNTY September 10, 1968 REPUBLICAN	U. S. SENATOR			
	Cotton, r	Mongan, r	King, d	Scattering
Acworth	60	1
Charlestown	285	24
Claremont—				
Ward 1	317	38
Ward 2	653	87	..	10
Ward 3	171	18	2	..
Cornish	158	9
Croydon	65
Goshen	67	6
Grantham	35	..	1	..
Langdon	61	1
Lempster	42	2	1	..
Newport	551	30
Plainfield	165	21	4	..
Springfield	59	1
Sunapee	257	14
Unity	43	1
Washington	43	5
Totals	3032	258	8	10

SULLIVAN COUNTY September 10, 1968 DEMOCRATIC	Ballots Cast, d	GOVERNOR								
		Bussiere, d	Dunn, d	Quinney, d	Shea, d	Sullivan, d	Thomson, r	Powell, r	Peterson, r	Scattering
		Acworth	7	..	3	..	1	1	1	..
Charlestown	62	6	28	..	10	7
Claremont—										
Ward 1	194	52	67	2	7	49
Ward 2	195	35	66	3	14	57	1
Ward 3	391	83	155	11	23	81	3	1	..	2
Cornish	44	5	15	3	4	9	2	1
Croydon	6	..	1	..	1	1	1	1
Goshen	11	2	3	2	1	..
Grantham	14	1	4	..	1	6
Langdon	1	..	1
Lempster	6	1	2	2
Newport	229	15	149	3	7	34
Plainfield	44	5	22	..	5	6	2
Springfield	9	2	1	2	..	2
Sunapee	29	4	15	..	1	3	2	..	2	..
Unity	21	5	8	..	1	1	3
Washington	10	2	3	4
Totals	1273	218	543	24	75	263	12	5	3	5

SULLIVAN COUNTY September 10, 1968 DEMOCRATIC	U. S. SENATOR		
	King, d	Cotton, r	Scattering
Acworth	3	1	..
Charlestown	52
Claremont—			
Ward 1	174
Ward 2	171	..	1
Ward 3	324	4	..
Cornish	32	4	..
Croydon	3	1	..
Goshen	9	1	..
Grantham	11
Langdon	1
Lempster	5
Newport	192
Plainfield	34	..	1
Springfield	8	1	..
Sunapee	20	3	1
Unity	11	2	1
Washington	7	2	..
Totals	1057	19	4

FIRST CONGRESSIONAL DISTRICT September 10, 1968	REPRESENTATIVE IN CONGRESS					
	Wyman, r	Scattering	Horan, d	Keefe, d	Wyman, d	Scattering
Albany	50	5	1	..
Allenstown	114	..	69	186
Alton	405	..	15	21
Atkinson	240	..	15	32
Auburn	222	1	16	32	2	1
Barnstead	177	..	10	28
Barrington	193	..	9	21
Bartlett	201	..	2	2	1	..
Bedford	439	..	128	141
Belmont	249	2	27	23	3	..
Brentwood	224	..	10	15	..	1
Brookfield	92	2
Candia	364	..	6	24	1	..
Canterbury	160	1	7	10	1	..
Center Harbor	96	..	6	6	1	..
Chatham	22	..	1	1
Chester	316	..	8	10
Chichester	151	..	5	7
Conway	901	..	21	23
Danville	165	1	6	9
Deerfield	178	29
Derry	1381	2	55	150	6	..
Dover—						
Ward 1	368	..	57	216
Ward 2	157	..	32	124	8	..
Ward 3	286	..	23	70
Ward 4	617	3	37	158	4	1
Ward 5	67	..	19	64
Durham	614	16	35	129	1	3
East Kingston	105	..	3	11
Eaton	44	..	1	3
Effingham	86	..	7	3
Epping	190	..	18	55
Epsom	197	..	3	20
Exeter	1646	6	36	100
Farmington	482	..	16	32
Freedom	81	..	2	10
Fremont	154	1	5	14	..	3
Gilford	553	2	16	61
Gilmanton	176	..	9	8	1	..
Goffstown	1164	..	203	410
Greenland	250	..	8	15
Hale's Location
Hampstead	476	..	20	35	1	..
Hampton	1128	..	23	152
Hampton Falls	271	..	1	10
Hart's Location	3	..	1

FIRST CONGRESSIONAL DISTRICT September 10, 1968 (Continued)	REPRESENTATIVE IN CONGRESS					
	Wyman, r	Scattering	Horan, d	Keefe, d	Wyman, d	Scattering
Hooksett	599	..	91	159	6	..
Hudson	611	2	147	208	5	5
Jackson	78	..	4	6
Kensington	126	..	4	27
Kingston	438	..	11	26
Laconia—						
Ward 1	448	2	16	31
Ward 2	203	..	98	125
Ward 3	136	1	8	21	2	1
Ward 4	335	..	21	47
Ward 5	262	3	28	42	2	..
Ward 6	475	..	24	53
Lee	157	1	8	33	..	1
Litchfield	94	1	8	35	1	..
Londonderry	479	..	37	66
Loudon	156	..	10	18
Madbury	95	..	6	9
Madison	138	2
Manchester—						
Ward 1	1756	..	168	554	11	..
Ward 2	1147	..	270	505
Ward 3	475	1	289	336	6	..
Ward 4	391	..	289	336	6	..
Ward 5	77	..	186	260
Ward 6	737	1	530	712	8	1
Ward 7	143	..	400	391
Ward 8	613	..	686	710	9	..
Ward 9	83	..	95	121
Ward 10	716	..	269	596
Ward 11	103	..	200	296
Ward 12	134	..	227	431
Ward 13	320	..	392	732
Ward 14	439	1	524	561
Meredith	487	..	18	32
Merrimack	530	..	45	110
Middleton	23	..	4	2
Milton	160	..	15	41
Moultonborough	365
New Castle	163	..	5	33
New Durham	89	..	2	8
Newfields	105	1	1	5
New Hampton	179	..	6	25
Newington	88	..	1	9
Newmarket	111	..	57	265
Newton	366	..	32	51
Northfield	231	..	9	21
North Hampton	456	..	8	41	1	1

FIRST CONGRESSIONAL DISTRICT September 10, 1968 (Concluded)	REPRESENTATIVE IN CONGRESS					
	Wyman, r	Scattering	Horan, d	Keefe, d	Wyman, d	Scattering
Northwood	259	..	7	11
Nottingham	101	..	9	20	..	1
Ossipee	248	..	2	8
Pelham	286	1	19	98	1	..
Pembroke	490	..	154	149
Pittsfield	211	..	12	21
Plastow	485	..	29	62
Portsmouth—						
Ward 1	194	..	14	95
Ward 2	375	..	12	67
Ward 3	354	..	7	57
Ward 4	389	..	12	53
Ward 5	122	..	4	42
Ward 6	50	..	6	28
Raymond	336	..	14	64
Rochester—						
Ward 1	256	..	12	46
Ward 2	356	..	33	77
Ward 3	143	..	15	73
Ward 4	133	..	30	131
Ward 5	250	..	15	34	1	..
Ward 6	246	2	6	34
Rollinsford	81	..	32	70
Rye	712	1	11	50
Salem	1296	..	143	334
Sanbornton	157	1	5	13
Sandown	127	..	3	4
Sandwich	193	5	..	1
Seabrook	226	..	4	37
Somersworth—						
Ward 1	66	..	31	73
Ward 2	89	..	51	178
Ward 3	81	..	58	171
Ward 4	35	..	46	219
Ward 5	21	..	18	117
South Hampton	51	..	11	13
Strafford	180	..	6	9
Stratham	325	3	7	25
Tamworth	214	..	6	13
Tilton	294	..	18	34
Tuftonboro	224	..	1	3
Wakefield	312	..	6	14
Windham	249	1	16	30	2	..
Wolfeboro	653	..	12	20	1	1
Totals	42142	58	7137	13171	92	21

SECOND CONGRESSIONAL DISTRICT September 10, 1968	REPRESENTATIVE IN CONGRESS							
	Chase, r	Cleveland, r	Hoch, r	Scattering	Hoch, d	Sullivan, d	Cleveland, d	Scattering
Acworth	57	1
Alexandria	2	76	2	..	1	..
Alstead	7	115	11	1	..	1
Amherst	26	686	43	6
Andover	5	167	40
Antrim	11	239	19	3	1	..
Ashland	10	228	30
Bath	2	150	..	1	5	1	1	..
Bennington	6	93	13	1	..	1
Benton	26	1
Berlin—								
Ward 1	4	120	151	24	4	..
Ward 2	11	208	154	28	6	2
Ward 3	23	450	..	2	147	8	4	4
Ward 4	4	50	401	21	2	1
Bethlehem	18	204	2	..	15
Boscawen	9	219	14	1	3	1
Bow	23	410	13
Bradford	10	151	9
Bridgewater	4	89	3
Bristol	14	346	20
Brookline	110	14	8	1	..
Campton	6	177	11
Canaan	21	180	27	..	2	..
Carroll	55	21
Charlestown	30	268	31	6
Chesterfield	10	179	19	1	2	..
Claremont—								
Ward 1	20	332	85	21
Ward 2	37	692	103	2
Ward 3	16	172	179	25	8	..
Clarksville	14	2
Colebrook	13	274	17	4
Columbia	30	2
Concord—								
Ward 1	10	277	52	7	5	..
Ward 2	13	327	4	..	15
Ward 3	16	327	1	..	16	2
Ward 4	51	684	53	8
Ward 5	27	558	47	3	..	1
Ward 6	25	414	65	8	3	..
Ward 7	62	1349	..	3	115	12	4	..
Ward 8	34	537	66
Ward 9	27	314	37
Cornish	17	147	22	2	..	1
Croydon	4	60	1	..
Dalton	6	56	13	..	1	..
Danbury	2	91	6	4
Deering	3	97	8
Dixville	5	1
Dorchester	2	43	3

SECOND CONGRESSIONAL DISTRICT September 10, 1968 (Continued)	REPRESENTATIVE IN CONGRESS							
	Chase, r	Cleveland, r	Hoch, r	Scattering	Hoch, d	Sullivan, d	Cleveland, d	Scattering
Dublin	8	178	17	4
Dummer	30	1
Dunbarton	17	145	2	1	13	3	1	..
Easton	21	5
Ellsworth	11
Enfield	17	179	31	4	1	..
Errol	2	24	2
Fitzwilliam	6	147	10	1
Francestown	9	170	5	1
Franconia	2	96	..	1	12	1	1	..
Franklin—								
Ward 1	7	201	23
Ward 2	5	110	56	23
Ward 3	8	225	42	10
Gilsum	4	40	4
Gorham	13	255	64	4
Goshen	9	65	5	1
Grafton	1	67	2	1
Grantham	5	31	4	2
Greenfield	2	106	17	7	..	2
Greenville	7	86	77	12
Groton	16	2
Hancock	13	217	17	9	2	..
Hanover	49	789	2	3	285	13	4	10
Harrisville	6	57	11	..	1	..
Haverhill	40	547	25	3	6	2
Hebron	4	45
Henniker	11	307	1	..	39	4
Hill	3	85	4
Hillsborough	19	460	36
Hinsdale	12	179	24	1
Holderness	12	229	27	2	..	1
Hollis	27	473	34	5
Hopkinton	28	615	31
Jaffrey	34	397	39	3
Jefferson	1	100	4	2
Keene—								
Ward 1	13	424	1	..	116	12	..	1
Ward 2	20	243	55
Ward 3	7	364	41	1	2	..
Ward 4	22	735	..	1	94	10	..	3
Ward 5	25	372	89	7	1	3
Lancaster	18	444	41
Landaff	37	1	..	1	..
Langdon	4	56	1
Lebanon—								
Ward 1	23	260	2	..	60	6	2	..
Ward 2	4	174	2	..	61	..	3	6
Ward 3	9	347	35	3
Lempster	4	40	2	..

SECOND CONGRESSIONAL DISTRICT September 10, 1968 (Continued)	REPRESENTATIVE IN CONGRESS							
	Chase, r	Cleveland, r	Hoeh, r	Scattering	Hoeh, d	Sullivan, d	Cleveland, d	Scattering
Lincoln	124	46	9	..	3
Lisbon	5	194	15
Littleton	68	873	1	..	85	6
Lyman	2	20	5	1
Lyme	8	201	40	3
Lyndeborough	8	124	7	5	..	2
Marlborough	3	163	27
Marlow	6	43	5	3	2	1
Mason	2	58	7
Milan	2	68	4
Milford	34	908	78	128	..	5
Millsfield	3
Monroe	8	90	9	1	1	..
Mont Vernon	5	135	12	7
Nashua—								
Ward 1	29	648	153	68
Ward 2	26	685	101	35
Ward 3	23	428	..	1	237	48	3	1
Ward 4	7	131	221	62	..	2
Ward 5	15	94	215	2
Ward 6	5	101	356	80	1	..
Ward 7	8	158	209	69
Ward 8	13	486	255	96
Ward 9	22	328	269	96	..	3
Nelson	3	66	1	..	5
New Boston	17	267	27	7	..	2
Newbury	7	107	5	2
New Ipswich	17	184	..	1	40	8	2	..
New London	15	514	22	2	3	..
Newport	27	560	103	25	8	7
Northumberland	6	154	45	15	1	1
Orange	1	11	4
Orford	19	161	..	2	7
Peterborough	52	1012	74	10	4	..
Piermont	8	96	6	2	1	..
Pittsburg	8	97	2	..	1	..
Plainfield	11	181	2	..	25	3	1	..
Plymouth	37	570	27	1	1	..
Randolph	1	58	4
Richmond	2	45	7
Rindge	7	167	19
Roxbury	3	19	..	1	1	1
Rumney	10	149	7
Salisbury	4	61	8
Sharon	2	30	5
Shelburne	2	29	1
Springfield	60	2	..	1	1
Stark	1	24	2
Stewartstown	6	74	2
Stoddard	6	41	2

SECOND CONGRESSIONAL DISTRICT September 10, 1968 (Concluded)	REPRESENTATIVE IN CONGRESS							
	Chase, r	Cleveland, r	Hoch, r	Scattering	Hoch, d	Sullivan, d	Cleveland, d	Scattering
Stratford	1	43	10	2	1	..
Sugar Hill	6	90	3
Sullivan	1	36	3	..	1	1
Sunapee	22	245	13	2	4	..
Surry	4	49	8
Sutton	8	120	6
Swanzey	10	420	47	3	5	..
Temple	6	107	3	1
Thornton	5	76	2	2
Troy	7	66	31
Unity	4	38	8	..	1	..
Walpole	23	421	42
Warner	13	254	1	..	20	2
Warren	6	129	7
Washington	6	40	4	1	1	..
Waterville	9	8
Weare	12	260	20	2	..	5
Webster	4	71	5
Wentworth	4	75	2	..	1	..
Wentworth's Loc.	6	1
Westmoreland	4	139	14	1
Whitefield	8	214	23	3	1	..
Wilnot	8	97	11	3
Wilton	23	216	38	23	1	1
Winchester	17	208	..	1	50	3	..	3
Windsor	2	8	5	2
Woodstock	6	146	13
At. & Gil. Acad. Gr.
Bean's Grant
Bean's Pur.
Cambridge
Chandler's Pur.
Crawford's Pur.
Cutt's Grant
Dix's Grant
Erving's Grant
Green's Grant
Hadley's Pur.
Kilkenny
Livermore
Low & Burb. Gr.
Martin's Loc.
Odell
Pinkham's Gr.	3
Sargent's Pur.
Second Coll. Gr.
Success
T'son & Meserve's Pur.
Totals	1952	36438	22	18	6888	1196	122	88

COUNCILOR DISTRICT No. 1 September 10, 1968	Cavallini, r	Flanagan, r	Smith, r	Scattering	Hennessey, d	Scattering
Albany	28	24	..	5	..
Alexandria	9	52	..	1	..
Ashland	15	20	189	..	35	..
At. & Gil. Acad. Grant
Bartlett	24	43	123	..	7	..
Bath	13	6	111	..	8	..
Bean's Grant
Bean's Purchase
Benton	1	1	25	..	2	..
Berlin—						
Ward 1	61	48	21	..	170	8
Ward 2	76	109	41	..	182	11
Ward 3	238	134	97	..	159	7
Ward 4	32	20	5	..	407	5
Bethlehem	33	15	145	1	11	1
Bridgewater	1	..	72	..	3	..
Brookfield	2	22	50	..	2	..
Bristol	16	25	292
Cambridge
Campton	2	13	167	..	16	..
Canaan	7	7	167	2	33	..
Carroll	21	2	24	..	22	..
Chandler's Purchase
Chatham	3	17	..	2	..
Clarksville	2	6	..	2	..
Colebrook	84	14	159	..	27	..
Columbia	6	2	18	..	2	..
Conway	101	337	452	..	41	..
Crawford's Purchase
Cutt's Grant
Dalton	15	1	39	..	14	1
Dix's Grant
Dixville	2	..	3
Dorchester	2	43	..	2	..
Dummer	13	1	14	..	1	..
Easton	1	2	18	..	6	..
Eaton	14	32	..	5	..
Effingham	3	32	46	..	9	..
Ellsworth	11
Enfield	6	11	157	..	36	..
Errol	12	4	8	..	2	..
Erving's Grant
Franconia	11	7	73	..	11	..
Freedom	37	34	..	14	..
Gorham	106	80	68	..	70	..
Grafton	2	2	48
Green's Grant
Groton	1	13	..	2	..
Hadley's Purchase
Hale's Location
Hanover	26	34	623	3	317	9
Hart's Location	3
Haverhill	38	29	456	..	33	1
Hebron	1	45
Holderness	6	5	236	..	21	1
Jackson	17	15	44	..	6	..

COUNCILOR DISTRICT No. 1 September 10, 1968 (Concluded)	Cavallini, r	Flanagan, r	Smith, r	Scattering	Hennessey, d	Scattering
Jefferson	39	8	44	..	6	..
Kilkenny
Lancaster	143	17	270	..	48	..
Landaff	4	3	25	..	3	..
Lebanon—						
Ward 1	24	24	193	..	67	1
Ward 2	13	8	143	..	83	..
Ward 3	8	21	268	..	43	..
Lincoln	6	7	101	..	55	..
Lisbon	15	11	149	..	15	..
Littleton	105	91	658	3	95	..
Livermore
Low & Burbank's Grant
Lyman	1	19	..	6	..
Lyme	10	15	161	..	42	1
Madison	3	79	54	..	2	..
Martin's Location
Milan	21	16	31	..	5	..
Millsfield	3
Monroe	5	1	74	..	11	..
Moultonborough	6	110	214	..	13	..
Northumberland	71	13	74	..	62	2
Odell
Orange	9	..	5	..
Orford	13	5	146	..	7	..
Ossipee	12	108	120	..	9	..
Piermont	1	2	88	..	5	..
Pinkham's Grant	3
Pittsburg	14	10	69	..	4	..
Plymouth	26	37	557	1	31	1
Randolph	16	2	37	..	4	..
Rumney	3	17	140	..	10	..
Sandwich	3	89	88	..	4	..
Sargent's Purchase
Second College Grant.
Shelburne	6	5	16	..	2	..
Stark	13	1	11	..	2	..
Stewartstown	18	5	47	..	1	..
Stratford	19	2	19	..	8	..
Success
Sugar Hill	3	6	80
Tamworth	6	150	97	..	12	..
T'son & Meserve's Pur.
Thornton	13	9	56	..	4	1
Tuftenboro	10	57	138	..	3	..
Wakefield	9	98	150	..	18	..
Warren	10	7	102	..	5	..
Waterville	8	..	6	1
Wentworth	3	4	65	..	2	..
Wentworth's Location.	1	1	1	..	1	..
Whitefield	43	19	140	..	34	1
Wolfeboro	14	179	369	..	31	..
Woodstock	3	11	133	..	13	..
Totals	1723	2387	9441	10	2463	52

COUNCILOR DISTRICT	Dawson, r	Eaves, r	Whalen, r	Scattering	Eaves, d	Keefe, d	Scattering
No. 2							
September 10, 1968							
Alton	56	158	146	..	16	20	..
Atkinson	83	17	108	..	14	32	..
Barnstead	43	50	51	..	23	17	..
Barrington	18	80	86	..	13	15	..
Belmont	62	50	103	1	22	27	1
Brentwood	95	13	103	..	3	19	..
Danville	58	18	62	..	5	12	..
Deerfield	42	30	82	..	7	20	..
Dover—							
Ward 1	49	76	225	..	62	199	..
Ward 2	31	27	80	..	35	118	..
Ward 3	42	39	189	..	14	78	..
Ward 4	108	81	382	..	36	149	3
Ward 5	11	15	38	..	20	65	..
Durham	88	56	463	2	33	95	2
East Kingston	33	4	54	..	3	10	..
Epping	47	9	114	..	13	61	..
Exeter	727	61	848	1	28	121	..
Farmington	35	184	221	..	27	24	..
Fremont	57	10	56	..	7	13	..
Gilford	105	102	233	1	32	38	..
Gilmanton	28	39	76	..	7	12	..
Greenland	29	5	213	..	4	18	..
Hampstead	115	37	209	..	16	33	..
Hampton	659	27	471	..	29	133	2
Hampton Falls	130	1	125	..	2	9	..
Kensington	54	4	56	..	7	18	..
Kingston	146	30	188	..	8	33	..
Lee	31	35	78	..	14	29	..
Madbury	14	27	48	..	6	8	..
Middleton	6	4	7	..	3	2	..
Milton	19	75	56	..	28	29	..
New Castle	17	7	149	..	11	25	..
New Durham	5	26	38	..	4	5	..
Newfields	29	4	69	4	1
Newington	18	5	74	..	1	10	..
Newmarket	17	9	87	..	58	261	..
Newton	146	33	121	..	57	51	..
North Hampton	167	15	285	..	5	44	..
Northwood	43	39	138	..	7	12	..
Nottingham	17	9	65	..	10	18	..
Plaistow	155	44	203	..	17	60	..
Portsmouth—							
Ward 1	30	44	202	..	19	109	..
Ward 2	39	17	401	..	19	68	1
Ward 3	43	9	385	..	12	53	..
Ward 4	81	9	379	..	19	52	..
Ward 5	18	6	127	..	7	48	..
Ward 6	8	2	43	..	10	26	..

COUNCILOR DISTRICT No. 2 September 10, 1968 (Concluded)	Dawson, r	Eaves, r	Whalen, r	Scattering	Eaves, d	Keeffe, d	Scattering
Rochester—							
Ward 1	20	124	90	..	36	26	..
Ward 2	57	123	105	..	42	62	..
Ward 3	16	50	67	..	40	47	..
Ward 4	22	49	50	..	65	99	..
Ward 5	37	99	108	..	26	31	..
Ward 6	27	100	98	..	17	26	..
Rollinsford	12	23	44	..	28	61	..
Rye	116	28	592	..	10	54	..
Sandown	27	11	58	..	3	5	..
Scabrook	126	10	70
Somersworth—							
Ward 1	5	16	38	..	45	50	..
Ward 2	5	25	45	..	87	105	..
Ward 3	6	18	51	..	92	122	..
Ward 4	3	8	25	..	83	177	..
Ward 5	2	5	14	..	35	100	..
South Hampton	32	2	10	..	5	22	..
Strafford	24	77	57	..	3	11	..
Stratham	73	11	241	1	6	22	..
Totals	4464	2421	9700	6	1416	3323	10

COUNCILOR DISTRICT No. 3 September 10, 1968	Acorace, r	Scattering	Eolsoner, d	Cassidy, d	Dana's, d	Hebert, d	Jason, d	Prindiville, d	Walsh, d	Acorace, d	Scattering
Auburn	169	2	2	6	10	2	12	2	18
Candia	287	..	1	1	11	..	5	1	10
Chester	274	..	1	3	1	1	4	1	8
Derry	1099	..	6	35	18	22	18	36	83	1	..
Hooksett	463	3	5	13	47	128	32	20	55
Londonderry	402	25	14	16	7	29
Manchester—											
Ward 1	1473	..	9	50	222	13	94	109	313
Ward 2	949	..	22	75	247	19	81	67	403
Ward 3	375	7	15	56	161	9	87	85	293
Ward 4	340	1	20	56	148	13	95	42	328
Ward 5	51	..	6	61	96	9	115	35	258
Ward 6	586	..	66	210	294	21	221	91	598
Ward 7	138	..	13	350	171	7	80	38	293
Ward 8	552	..	54	188	557	22	161	93	627
Ward 9	53	..	15	25	63	6	20	12	128
Ward 10	552	..	20	96	227	11	89	157	464
Ward 11	73	..	13	71	170	10	51	56	243
Ward 12	118	..	12	79	363	44	33	62	192
Ward 13	321	..	14	178	708	52	61	112	223
Ward 14	367	9	23	157	286	51	153	89	500
Raymond	253	..	1	7	9	11	12	3	30
Salem	958	..	12	35	25	55	44	27	253
Windham	192	..	2	11	2	7	16
Totals	10045	21	332	1763	3861	537	1484	1145	5365	34	..

COUNCILOR DISTRICT No. 4 September 10, 1968	Langdell, r	Streeter, r	Scattering	McLaughlin, d	Sexton, d	Scattering
Alstead	34	80	..	8	2	1
Amherst	527	188	..	33	26	2
Antrim	136	107	..	18	12	..
Bedford	461	451	..	203	53	..
Bennington	66	26	..	13	8	..
Brookline	70	42	..	15	11	..
Chesterfield	38	130	..	15	2	..
Deering	47	45	..	6	4	..
Dublin	59	100	..	13	6	..
Fitzwilliam	46	93	..	8	1	..
Francestown	151	29	..	1	3	..
Gilsum	7	36	..	3
Goffstown	636	461	..	447	153	..
Greenfield	83	25	..	11	20	..
Greenville	75	12	..	82	17	..
Hancock	131	80	..	23	6	..
Harrisville	21	35	..	17	2	..
Hillsborough	238	209	..	35	15	..
Hinsdale	28	161	..	26	8	..
Hollis	275	217	..	31	8	..
Hudson	198	441	..	333	64	11
Jaffrey	187	220	..	47	12	..
Keene—						
Ward 1	83	345	..	133	25	1
Ward 2	56	200	..	59	14	..
Ward 3	64	303	..	48	13	3
Ward 4	169	555	2	94	17	5
Ward 5	96	287	..	95	25	1
Litchfield	43	56	..	32	9	2
Lyndeborough	126	11	..	8	5	..
Marlborough	60	100	..	28	8	..
Marlow	8	46	..	7	3	..
Mason	43	12	..	4	4	..
Merrimack	248	251	..	131	39	..
Milford	813	149	..	97	121	7
Mont Vernon	121	24	..	7	13	..
Nashua—						
Ward 1	158	492	..	246	61	..
Ward 2	234	510	..	137	36	..
Ward 3	138	306	2	316	60	1
Ward 4	32	106	..	299	65	..
Ward 5	20	82	..	267	50	..
Ward 6	19	85	3	503	116	1
Ward 7	40	125	..	322	62	..
Ward 8	117	361	..	393	80	..
Ward 9	81	261	1	412	68	1

COUNCILOR DISTRICT No. 4 September 10, 1968 (Concluded)	Langdell, r	Streeter, r	Scattering	McLaughlin, d	Sexton, d	Scattering
Nelson	11	51	..	7	2	..
New Boston	234	41	..	17	21	1
New Ipswich	153	45	..	30	29	..
Pelham	99	167	1	93	22	..
Peterborough	573	419	..	77	19	2
Richmond	6	41	..	6
Rindge	42	118	..	14	6	..
Roxbury	11	13	..	1
Sharon	25	6	..	5	1	..
Stoddard	13	33	..	1
Sullivan	5	32	..	2	1	1
Surry	15	37	..	7	3	..
Swanzey	93	328	..	55	9	..
Temple	97	20	..	5	1	1
Troy	13	59	..	30	8	..
Walpole	121	288	..	43	15	..
Weare	189	64	..	13	20	..
Westmoreland	43	94	..	17	2	..
Wilton	308	41	1	44	35	8
Winchester	54	156	..	51	16	..
Windsor	6	3	..	2
Totals	8394	9911	10	5546	1537	49

COUNCILOR DISTRICT	Hayes, r	Scattering	Brown, d	Scattering
No. 5				
September 10, 1968				
Acworth	45	..	2	..
Allenstown	100	..	213	..
Andover	144	..	48	..
Boscawen	208	..	17	..
Bow	282	..	21	..
Bradford	137	..	9	..
Canterbury	148	2	14	2
Center Harbor	91	..	11	..
Charlestown	255	..	40	..
Chichester	139	..	8	..
Claremont—				
Ward 1	320	..	123	..
Ward 2	669	..	124	..
Ward 3	162	..	240	1
Concord—				
Ward 1	248	..	66	..
Ward 2	311
Ward 3	319	..	22	1
Ward 4	688	..	68	..
Ward 5	537	..	54	..
Ward 6	402	..	73	2
Ward 7	1321	..	131	..
Ward 8	529	..	58	..
Ward 9	326	..	48	..
Cornish	146	..	24	..
Croydon	54	1
Danbury	70	..	8	..
Dunbarton	141	3	27	..
Epsom	178	..	25	..
Franklin—				
Ward 1	171	..	22	..
Ward 2	93	..	83	..
Ward 3	200	..	55	..
Goshen	64	..	5	..
Grantham	30	..	9	..
Henniker	251	..	41	..
Hill	77	..	5	..
Hopkinton	577	..	46	..
Laconia—				
Ward 1	404	..	37	..
Ward 2	164	..	171	..
Ward 3	126	2	21	1
Ward 4	311	..	47	..
Ward 5	234	1	51	..
Ward 6	430	..	60	..

COUNCILOR DISTRICT No. 5 September 13, 1966 (Concluded)	Hayes, r	Scattering	Brown, d	Scattering
Langdon	49	..	1	..
Lempster	27	..	3	..
Loudon	149	..	25	..
Meredith	430	..	40	..
Newbury	94	..	9	..
New Hampton	165	..	26	..
New London	488	1	25	..
Newport	499	..	159	..
Northfield	207	..	25	..
Pembroke	474	..	243	..
Pittsfield	182	..	30	..
Plainfield	176	..	29	..
Salisbury	52	..	11	..
Sanbornton	148	..	12	..
Springfield	46	..	4	..
Sunapee	222	..	22	..
Sutton	114	..	7	..
Tilton	270	..	47	..
Unity	35	..	11	..
Warner	238	..	27	..
Washington	39	..	6	..
Webster	67	1	8	..
Wilmot	83	..	12	..
Totals	15356	10	2909	8

SENATORIAL DISTRICT No. 1 September 10, 1968	Borchers, r	Scattering	Lamontagne, d	Scattering
At. & Gil. Acad. Gran
Bean's Grant
Bean's Purchase
Berlin—				
Ward 1	100	18	249	5
Ward 2	181	5	274	8
Ward 3	414	17	242	6
Ward 4	51	1	632	9
Cambridge
Carroll	35	..	27	..
Chandler's Purchase
Clarksville	11	..	3	..
Crawford's Purchase
Cutt's Grant
Dix's Grant
Dixville	4	..	1	..
Dummer	27	..	2	..
Errol	20	..	2	..
Erving's Grant
Gorham	224	..	92	2
Green's Grant
Hadley's Purchase
Jefferson	84	1	7	..
Kilkenny
Low & Burbank's Gr.
Martin's Location
Milan	56	..	6	..
Millsfield	3
Pinkham's Grant	3
Pittsburg	81	..	3	2
Randolph	55	..	5	..
Sargent's Pur.
Sec. Coll. Gr.
Shelburne	28	..	2	1
Success
Thomp. & Mes. Pur.
Wentworth's Loc.	3
Totals	1380	42	1547	33

SENATORIAL DISTRICT No. 2 September 10, 1968	Armstrong, r	Sherman, r	Scattering	Gallen, d	Scattering
Bath	79	57	..	12	..
Benton	16	10	..	1	..
Bethlehem	150	52	13	19	..
Colebrook	90	185	..	33	..
Columbia	10	21	..	5	..
Dalton	25	37	1	17	..
Easton	8	10	1	5	..
Franconia	67	27	..	15	..
Haverhill	325	179	1	31	2
Lancaster	155	312	..	50	..
Landaff	15	21	..	4	..
Lisbon	84	105	..	17	..
Littleton	621	274	39	114	1
Lyman	9	10	1	8	..
Monroe	62	26	..	14	..
Northumberland	41	121	..	75	1
Odell
Stark	13	15
Stewartstown	36	46	..	1	..
Stratford	6	37	..	14	1
Sugar Hill	57	35	1	2	..
Whitefield	42	177	..	45	..
Totals	1911	1757	57	182	5

SENATORIAL DISTRICT No. 3 September 10, 1968	Lamprey, r	Scattering	Boyle, d	Scattering
Albany	49	..	7	..
Ashland	209	..	34	..
Bartlett	182	..	4	..
Bridgewater	71	..	4	..
Campton	166	..	19	..
Center Harbor	91	..	14	..
Chatham	19	..	2	..
Conway	820
Eaton	44	..	5	..
Freedom	73	..	13	..
Hale's Location
Hart's Location	3
Hebron	41	..	1	..
Holderness	208	1	22	2
Jackson	68	..	8	..
Lincoln	108	..	83	..
Livermore
Madison	133	..	2	..
Meredith	432	..	37	..
Moultonborough	346	..	13	..
New Hampton	173	..	26	..
Plymouth	542	1	33	1
Sandwich	192	..	5	..
Tamworth	213	..	10	..
Thornton	63	2	6	..
Waterville Valley	9	..	8	..
Woodstock	133	2	27	..
Totals	4388	6	383	3

SENATORIAL DISTRICT No. 4 September 10, 1968	Gilman, r	Hughes, r	Scattering	Zuk, d	Scattering
Barrington	165	29	..	24	..
Brookfield	26	69	..	3	..
Candia	226	112	..	19	..
Deerfield	112	42	..	22	..
Effingham	31	53	..	8	..
Epping	95	66	..	60	..
Farmington	414	73	..	33	4
Fremont	102	40	..	16	..
Lee	100	43	..	46	..
Middleton	17	7	..	5	..
Milton	110	56	..	39	..
New Durham	74	13	..	7	..
Newmarket	82	18	..	338	..
Northwood	190	52	..	15	1
Nottingham	52	33	..	26	..
Ossipee	101	144	..	7	..
Raymond	185	105	..	59	..
Strafford	139	32	1	14	..
Tuftonboro	90	129	..	3	..
Wakefield	113	211	..	16	..
Wolfeboro	237	414	..	30	..
Totals	2661	1741	..	790	5

SENATORIAL DISTRICT No. 5 September 10, 1968	Townsend, r	Scattering	Chaloux, d	Scattering
Alexandria	61	..	2	..
Bristol	306	..	18	..
Canaan	186	..	30	..
Dorchester	41	..	3	..
Ellsworth	11
Enfield	178	..	39	..
Grafton	61	..	1	..
Groton	9	..	1	..
Hanover	735	4	247	5
Lebanon—				
Ward 1	269	1	60	6
Ward 2	161	4	78	2
Ward 3	320	2	38	1
Lyme	195	..	31	2
Orange	9	..	3	..
Orford	161	..	7	..
Piermont	94	..	8	..
Rumney	134	..	7	..
Warren	94	..	6	..
Wentworth	63	..	2	..
Totals	3088	11	581	16

SENATORIAL DISTRICT No. 6 September 10, 1968	Gardner, r	Guild, r	Karagianis, r	Scattering	Kasper, d	Scattering
Alton	234	130	47	..	33	..
Barnstead	86	63	15	..	33	..
Belmont	162	46	53	..	53	3
Gilford	411	117	54	1	61	9
Gilmanton	84	48	36	..	17	1
Laconia—						
Ward 1	264	114	77	..	37	3
Ward 2	138	29	45	..	220	..
Ward 3	77	33	40	..	26	2
Ward 4	196	75	76	..	58	..
Ward 5	188	46	43	1	67	7
Ward 6	329	67	89	..	73	..
Pittsfield	143	35	24	..	30	..
Totals	2312	803	599	2	708	25

SENATORIAL DISTRICT No. 7 September 10, 1968	Jacobson, r	Scattering	Daniell, d	Scattering
Andover	141	..	53	..
Boscawen	172	2	17	..
Canterbury	131	2	16	1
Concord—				
Ward 1	214	..	59	1
Ward 2	263	1	15	..
Danbury	70	..	12	..
Franklin—				
Ward 1	154	..	31	..
Ward 2	82	..	102	..
Ward 3	181	..	58	..
Hill	71	..	7	..
Newbury	91	..	5	..
New London	502	9	23	7
Northfield	194	..	32	..
Salisbury	51	..	10	..
Sanbornton	148	..	21	1
Sutton	116	..	6	..
Tilton	239	..	39	..
Webster	61	..	9	..
Wilmot	102	..	13	..
Totals	2983	14	528	10

SENATORIAL DISTRICT No. 8 September 10, 1968	Bennett, r	Frizzell, r	White, r	Scattering	Spanos, d	White, d	Scattering
Acworth	19	32	3	..	6
Charlestown	102	124	71	..	50
Claremont—							
Ward 1	187	91	67	..	163
Ward 2	337	211	179	..	164	2	1
Ward 3	98	42	48	3	286	12	2
Cornish	76	54	31	..	36	..	1
Croydon	22	12	18	3	5
Goshen	30	30	11	..	10
Grantham	18	12	3	..	11
Langdon	22	27	6	..	1
Lempster	13	24	5	..	5
Newport	259	152	99	..	211
Plainfield	73	101	12	..	38
Springfield	22	15	15	..	6
Sunapee	103	97	42	..	27
Unity	16	16	9	1	15	..	2
Washington	14	21	6	..	9
Totals	1411	1061	625	7	1043	14	6

SENATORIAL DISTRICT No. 9 September 10, 1968	Chandler, r	Kalinski, r	Madden, d	Scattering
Antrim	183	28	25	1
Bedford	184	747	255	..
Bennington	70	13	19	..
Bow	309	94	24	..
Bradford	135	20	12	..
Deering	73	17	11	..
Dunbarton	125	30	18	..
Francestown	123	21	3	..
Goffstown	563	507	559	..
Henniker	257	24	40	2
Hillsborough	384	63	46	..
Hopkinton	475	124	41	..
New Boston	193	55	33	1
Warner	218	49	23	..
Weare	208	38	28	1
Windsor	9	..	3	..
Totals	3509	1830	1140	5

SENATORIAL DISTRICT No. 10 September 10, 1968	Bradshaw, r	Scattering	Blaisdell, d	Hartman, d	Scattering
Alstead	99	2	3	7	..
Gilsum	39	2	4
Keene—					
Ward 1	362	6	160	34	..
Ward 2	222	..	79	18	..
Ward 3	300	..	49	22	..
Ward 4	630	11	105	32	..
Ward 5	336	7	120	32	1
Marlow	45	..	6	5	..
Nelson	62	1	5	2	2
Roxbury	15	1	1
Stoddard	40	..	2	1	..
Sullivan	35	..	6
Surry	39	1	5	6	..
Walpole	371	..	26	37	..
Westmoreland	115	..	12	8	..
Totals	2710	31	583	204	3

SENATORIAL DISTRICT No. 11 September 10, 1968	English, r	Taft, r	Scattering	Desmarais, d	Scattering
Chesterfield	103	75	..	20	1
Dublin	111	77	..	18	..
Fitzwilliam	78	73	..	9	1
Greenville	22	78	..	93	..
Hancock	176	69	..	30	4
Harrisville	35	27	..	15	2
Hinsdale	138	48	..	29	..
Jaffrey	241	190	..	64	..
Marlborough	90	79	..	35	..
New Ipswich	105	107	1	56	..
Peterborough	612	471	..	88	..
Richmond	27	21	..	6	..
Rindge	106	62	..	21	..
Sharon	22	12	..	6	..
Swanzey	187	250	..	50	3
Troy	41	30	..	40	..
Winchester	166	58	..	61	1
Totals	2260	1727	1	641	12

SENATORIAL DISTRICT No. 12 September 10, 1968	Buchanan, r	Scattering	Morse, d	Philbrick, d	Scattering
Amherst	631	..	43	..	3
Brookline	100	3	20	..	1
Greenfield	81	..	26
Hollis	422	..	38
Lyndeborough	125	..	7
Mason	47	..	8
Merrimack	452	..	137
Milford	818	..	136	10	3
Mont Vernon	122	..	15
Nashua—					
Ward 1	540	..	238
Ward 2	610	..	128
Temple	92	..	3
Wilton	292	..	67
Totals	4332	3	866	10	7

SENATORIAL DISTRICT No. 13 September 10, 1968	r	Scattering	Leonard, d	Scattering
Nashua—				
Ward 4	319	1
Ward 5	295	..
Ward 6	568	1
Ward 8	423	..
Ward 9	10	436	1
Totals	10	2041	3

SENATORIAL DISTRICT No. 14 September 10, 1968	Dugas, r	Feldman, r	Ferdinando, r	Scattering	Riley, d	Scattering
Allenstown	112	8	2	..	271	40
Epsom	96	23	60	..	28	..
Hooksett	226	150	148	32	270	11
Manchester—						
Ward 1	227	708	854	..	610	..
Ward 2	142	449	550	..	700	11
Pembroke	391	56	45	..	273	..
Totals	1194	1394	1659	32	2152	62

SENATORIAL DISTRICT No. 15 September 10, 1968	Gove, r	Scattering	d	Scattering
Chichester	132	1
Concord—				
Ward 3	295	1	..	3
Ward 4	636	3
Ward 5	537	4
Ward 6	388
Ward 7	1250
Ward 8	481
Ward 9	301
Loudon	143
Totals	4163	1	..	11

SENATORIAL DISTRICT No. 16 September 10, 1968	Bennett, r	Scattering	Gauthier, d	Scattering
Manchester—				
Ward 9	197	..
Ward 10	60	..	818	..
Ward 11	414	..
Ward 12	524	..
Ward 13	1020	..
Totals	60	..	2973	..

SENATORIAL DISTRICT No. 17 September 10, 1968	Woodward, r	Bourque, r	Scattering	Bourque, d	Clougherty, d	Corey, d	Scattering
Manchester—							
Ward 3	44	27	11	466	130	101	2
Ward 4	18	46	..	446	144	80	..
Ward 5	321	59	129	1
Ward 6	15	66	..	961	260	181	4
Totals	77	139	11	2194	593	491	7

SENATORIAL DISTRICT No. 18 September 10, 1968	Ryan, r	Scattering	Provost, d	Scattering
Manchester—				
Ward 7	138	..	864	..
Ward 8	1206	..
Ward 14	331	..	1003	..
Totals	469	..	3073	..

SENATORIAL DISTRICT No. 19 September 10, 1968	Barka, r	Gorham, r	Mason, r	Murphy, d	Scattering
Atkinson	26	74	118	45	..
Auburn	53	56	72	41	..
Brentwood	34	51	147	20	..
Chester	134	89	97	15	..
Danville	19	16	114	16	..
Derry	759	633	91	173	27
East Kingston	6	5	83	11	..
Hampstead	104	88	258	52	..
Kensington	2	17	86	25	..
Kingston	46	44	305	34	..
Londonderry	192	166	107	83	..
Newton	143	29	191	75	..
Plaistow	85	29	366	81	..
Sandown	41	23	56	9	..
South Hampton	3	7	34	26	..
Windham	92	98	39	45	1
Totals	1739	1425	2164	751	28

SENATORIAL DISTRICT No. 20 September 10, 1968	Wingate, r	Scattering	Marcotte, d	Scattering
Rochester—				
Ward 1	235	..	50	..
Ward 2	325	..	107	..
Ward 3	131	..	76	..
Ward 4	114	..	157	1
Ward 5	236	..	49	..
Ward 6	216	..	36	..
Rollinsford				
Somersworth—	71	1	103	..
Ward 1	58	2	98	..
Ward 2	71	..	222	..
Ward 3	66	..	251	..
Ward 4	30	..	295	..
Ward 5	20	..	155	..
Totals	1573	3	1599	1

SENATORIAL DISTRICT No. 21 September 10, 1968	Koromilas, r	Scattering	O'Connell, d	Koromilas, d	Scattering
Dover—					
Ward 1	344	6	39	11	..
Ward 2	151	..	14	58	..
Ward 3	265
Ward 4	553	5	30	21	5
Ward 5	70	..	15
Durham	577	1	88	1	6
Madbury	82	..	6
Totals	2042	12	192	91	11

SENATORIAL DISTRICT No. 22 September 10, 1968	Barron, r	Scattering	Claveau, d	Downing, d	Scattering
Hudson	520	..	296	139	..
Litchfield	75	..	41	6	..
Nashua—					
Ward 3	302	1	257	103	..
Ward 7	118	..	276	111	..
Pelham	224	6	34	105	..
Salem	997	..	74	460	..
Totals	2236	7	978	924	..

SENATORIAL DISTRICT No. 23 September 10, 1968	Tufts, r	Scattering	d	Scattering
Exeter	1521
Greenland	223
Hampton	998	12
Hampton Falls	240	2
Newfields	95	1
Newington	77	1
North Hampton	423	2
Rye	654	2
Seabrook	174
Stratham	307	2	..	1
Totals	4712	2	..	21

SENATORIAL DISTRICT No. 24 September 10, 1968	Wilder, r	Scattering	Foley, d	Scattering
New Castle	155	..	42	..
Portsmouth—				
Ward 1	162	..	122	..
Ward 2	354	1	92	..
Ward 3	331	..	84	..
Ward 4	391	..	89	..
Ward 5	108	..	57	..
Ward 6	39	..	37	..
Totals	1540	1	523	..

BELKNAP COUNTY	SHERIFF		ATTORNEY		TREASURER		REGISTER OF DEEDS		REGISTER OF PROBATE	
	Crockett, r	Scattering	Decker, r	Scattering	Wakeman, r	Scattering	Wheeler, r	Scattering	Tilton, r	Scattering
September 10, 1968										
REPUBLICAN										
Alton	399	..	362	..	357	..	379	..	370	..
Barnstead	172	..	139	..	138	..	143	..	148	..
Belmont	258	4	234	..	235	..	240	..	243	..
Center Harbor	94	..	92	..	88	..	88	..	90	..
Gilford	551	3	526	4	544	3	541	..	548	1
Gilmanston	171	2	159	..	158	..	161	..	162	..
Laconia—										
Ward 1	442	4	424	3	436	1	437	..	433	..
Ward 2	201	..	178	5	192	..	190	..	190	..
Ward 3	141	..	127	..	142	..	140	..	137	..
Ward 4	329	..	323	..	338	..	335	..	328	..
Ward 5	271	..	249	..	249	..	259	1	262	..
Ward 6	477	..	457	..	453	..	455	..	452	..
Meredith	454	..	434	..	446	..	452	..	446	..
New Hampton	171	..	164	..	162	..	160	..	164	..
Sanbornton	155	..	153	..	152	..	154	..	152	..
Tilton	292	..	270	..	260	..	271	..	271	..
Totals	4578	13	4291	12	4350	4	4405	1	4396	1

BELKNAP COUNTY	COMMISSIONERS						
	1st Dist.			2nd Dist.		3rd Dist.	
	Kehl, r	Ruel, r	Scattering	Atwood, r	Scattering	Spear, r	Scattering
September 10, 1968							
REPUBLICAN							
Alton	85	267	..	346	..	341	..
Barnstead	56	77	..	139	..	124	..
Belmont	66	175	..	223	..	223	..
Center Harbor	31	54	..	86	..	82	..
Gilford	141	395	2	516	1	524	1
Gilmanton	37	115	..	158	1	153	..
Laconia—							
Ward 1	80	361	..	392	..	403	1
Ward 2	43	160	..	176	..	171	..
Ward 3	31	103	..	122	..	125	..
Ward 4	74	263	..	287	..	294	..
Ward 5	36	236	..	233	..	231	..
Ward 6	86	396	..	430	..	436	..
Meredith	234	241	..	425	..	406	..
New Hampton	50	95	..	165	..	152	..
Sanbornton	42	108	..	148	1	145	1
Tilton	46	207	..	265	..	241	..
Totals	1138	3253	2	4111	3	4051	3

BELKNAP COUNTY September 10, 1968 DEMOCRATIC	SHERIFF		ATTORNEY		TREASURER			REGISTER OF DEEDS		REGISTER OF PROBATE	
	Crocket, r	Scattering	Huot, d	Decker, r	Dumais, d	Wakeman, r	Scattering	Wheeler, r	Scattering	Tilton, r	Scattering
Alton	29
Barnstead	4	1	35
Belmont	25	..	60	1	1	2	2	..	4
Center Harbor	1	..	11	1	..	1	1	1	..
Gilford	13	2	77	..	8	1	1	1	2	1	2
Gilmanton	4	..	20	1	..	1	..	1	..
Laconia—											
Ward 1	6	1	50	1
Ward 2	18	14	268	1	2	4	..	4	..	2	..
Ward 3	5	..	27	1	..	1	6	1	..
Ward 4	7	..	72
Ward 5	11	1	80	1	..	2	1	4	1	4	1
Ward 6	10	..	82
Meredith	2	3	43
New Hampton	25
Sanbornton	3	..	19	..	2	1
Tilton	49
Totals	109	22	947	4	12	11	3	13	13	10	7

BELKNAP COUNTY	COMMISSIONERS						
	1st Dist.		2nd Dist.		3rd Dist.		
	Ruel, r	Scattering	Atwood, r	Scattering	Worthy, r	Spear, r	Scattering
September 10, 1968							
DEMOCRATIC							
Alton
Barnstead
Belmont	1	..	1
Center Harbor	1	..	1	1	..
Gilford	3	14
Gilmanston
Laconia—							
Ward 1	1
Ward 2	2	..	2	2	..
Ward 3	1
Ward 4
Ward 5	3	1
Ward 6
Meredith
New Hampton
Sanbornton	1	2
Tilton
Totals	7	5	6	..	16	3	..

CARROLL COUNTY	SHERIFF		ATTORNEY		TREASURER		REGISTER OF DEEDS		REGISTER OF PROBATE	
	Floyd, r	Scattering	Cox, r	Scattering	Wright, r	Scattering	Hill, r	Scattering	White, r	Scattering
September 10, 1968 REPUBLICAN										
Albany	48	1	49	1	50	..	53	..	52	..
Bartlett	196	..	181	..	183	..	189	..	187	..
Brookfield	83	..	84	..	80	..	86	..	86	..
Chatham	24	..	20	..	20	..	22	..	21	..
Conway	837	..	856	..	798	..	938	..	853	..
Eaton	43	..	43	..	38	..	46	..	43	..
Effingham	84	..	71	..	73	..	76	..	82	..
Freedom	82	..	71	..	67	..	72	..	76	..
Hart's Location	3	..	3	..	3	..	3	..	3	..
Hale's Location
Jackson	76	..	71	..	66	..	77	..	73	..
Madison	136	..	129	..	135	..	135	..	136	..
Moultonborough	373	..	317	..	315	..	326	..	325	..
Ossipee	250	..	210	..	204	..	220	..	221	..
Sandwich	187	..	171	..	164	..	169	..	181	..
Tamworth	224	..	200	..	189	..	209	..	215	..
Tuftonboro	215	1	185	2	202	..	200	..	212	..
Wakefield	285	..	282	..	277	..	270	..	279	..
Wolfeboro	633	..	570	..	605	..	602	..	521	..
Totals	3834	2	3513	3	3469	..	3693	..	3566	..

CARROLL COUNTY September 10, 1968 REPUBLICAN	COMMISSIONERS				
	Brown, r	Leighton, r	Nason, r	Paine, r	Tee, r
Albany	37	41	15	24	9
Bartlett	102	121	50	156	25
Brookfield	39	29	76	22	40
Chatham	11	16	4	19	3
Conway	649	534	252	702	233
Eaton	31	27	12	39	4
Efingham	60	55	51	38	36
Freedom	54	51	32	40	28
Hart's Location	3	3	..	3	..
Hale's Location
Jackson	47	48	13	50	18
Madison	98	97	46	102	22
Moultonborough	343	222	91	144	130
Ossipee	180	167	113	111	88
Sandwich	206	111	57	81	33
Tamworth	183	148	47	136	46
Tuftonboro	126	109	75	109	123
Wakefield	116	132	303	66	96
Wolfeboro	374	345	288	246	469
Totals	2659	2256	1525	2088	1403

CARROLL COUNTY	SHERIFF		ATTORNEY		TREASURER		REGISTER OF DEEDS		REGISTER OF PROBATE	
	Floyd, r	Scattering	Cox, r	Scattering	Wright, r	Scattering	Hill, r	Scattering	White, r	Scattering
September 10, 1968										
DEMOCRATIC										
Albany	1	..	1	..	1	..	2	..	1	..
Bartlett	1
Brookfield	1	1	1	..
Chatham	2	..	2
Conway	3	..	1	..	4
Eaton	1	..	1	1	1	1	2	2	2	2
Effingham	2	..	1	1	1
Freedom	1	..	2	..	1	..	1	..	1	..
Hale's Location
Hart's Location
Jackson	1	1
Madison	1
Moultonborough
Ossipee
Sandwich	5
Tamworth
Tuiltonboro
Wakefield	2	1
Wolfeboro	3	3	5	5	..	1	2	..	1	1
Totals	14	11	11	11	3	6	9	3	6	3

CARROLL COUNTY September 10, 1968 DEMOCRATIC	COMMISSIONERS					
	Leighton, r	Brown, r	Nason, r	Tee, r	Paine, r	Scattering
Albany	1	1	1	1
Bartlett	1	..	1	1
Brookfield	1	1
Chatham
Conway
Eaton	1
Effingham	1
Freedom	7	6	4	..	1	2
Hale's Location
Hart's Location
Jackson	1
Madison
Moultonborough
Ossipee
Sandwich	5
Tamworth
Tuftonboro	1
Wakefield	1	2	9	..	2	..
Wolfeboro	2	3	1	5	1	..
Totals	13	18	19	6	4	4

CHESHIRE COUNTY	SHERIFF			ATTORNEY		TREASURER		REGISTER OF DEEDS		REGISTER OF PROBATE	
	Nichols, r	Schnyer, r	Bridgham, r	O'Brien, r	Scattering	Peck, r	Scattering	Chaplin, r	Scattering	Parker, r	Scattering
September 10, 1968 REPUBLICAN											
Alstead	61	60	..	109	..	109	..	116	..	113	..
Chesterfield	77	106	..	171	..	161	..	180	..	165	..
Dublin	72	92	..	152	..	148	..	155	..	157	..
Fitzwilliam	54	91	1	136	..	135	..	147	..	143	..
Gilsum	16	25	2	42	..	39	..	40	..	39	..
Harrisville	16	41	..	53	..	50	..	54	..	52	..
Hinsdale	46	150	..	185	..	180	..	183	..	178	..
Jaffrey	212	157	..	387	..	380	..	406	..	395	..
Keene—											
Ward 1	110	302	18	400	..	393	..	401	..	398	..
Ward 2	63	191	17	240	..	231	..	241	..	233	..
Ward 3	101	259	28	339	..	339	..	343	..	331	..
Ward 4	256	480	16	694	1	691	..	694	1	679	..
Ward 5	112	259	7	373	..	369	..	374	..	363	2
Marlborough	42	120	..	145	..	149	..	155	..	154	..
Marlow	17	36	3	42	..	42	..	50	..	43	..
Nelson	30	36	..	59	..	55	..	60	..	60	..
Richmond	12	35	..	39	..	39	..	45	..	45	..
Rindge	110	53	..	148	..	146	..	153	..	150	..
Roxbury	11	13	1	22	..	18	..	23	..	22	..
Stoddard	23	22	2	40	..	41	..	43	..	43	..
Sullivan	16	21	..	32	..	30	..	35	..	35	..
Surry	14	40	..	50	..	47	..	51	..	47	..
Swanzy	129	302	14	413	..	398	..	418	..	408	..
Troy	12	61	..	63	..	61	..	66	..	66	..
Walpole	146	276	..	393	..	375	..	396	..	390	..
Westmoreland	37	100	..	130	..	120	..	136	..	134	..
Winchester	46	187	..	182	..	205	..	218	..	208	..
Totals	1841	3515	109	5309	1	4951	..	5183	1	5051	2

CHESHIRE COUNTY	COMMISSIONERS					
	Adams, r	Pierce, r	Barker, r	Scattering	Savage, r	Scattering
September 10, 1968						
REPUBLICAN						
Alstead	33	92
Chesterfield	101	75
Dublin	150	..
Fitzwilliam	136	..
Gilsum	19	23
Harrisville	51	..
Hinsdale	99	75
Jaffrey	398	..
Keene—						
Ward 1	390	2
Ward 2	229
Ward 3	330
Ward 4	644	9
Ward 5	352	1
Marlborough	151	..
Marlow	20	26
Nelson	59	..
Richmond	38	..
Rindge	160	..
Roxbury	17	1
Stoddard	18	27
Sullivan	7	25
Surry	19	32
Swanzy	401	..
Troy	67	..
Walpole	160	280
Westmoreland	72	75
Winchester	202	4
Totals	548	730	1945	12	1830	5

CHESHIRE COUNTY	SHERIFF				ATTORNEY		TREAS.		REGISTER OF DEEDS		REGISTER OF PROBATE	
	Bridgham, d	Schnyer, r	Nyman, r	Scattering	O'Brien, r	Scattering	Peck, r	Scattering	Chaplin, r	Scattering	Parker, r	Scattering
September 10, 1968												
DEMOCRATIC												
Alstead	10	1	..	1	1
Chesterfield	19	1	2	1	1	..	1	..	1	..
Dublin	14	2
Fitzwilliam	10	1
Gilsum	6
Harrisville	12	10	1	..	1	..	1	..	3	..	2	..
Hinsdale	21	7
Jaffrey	55
Keene—												
Ward 1	125	25	2	..	5	5	..	4	..	2	..	2
Ward 2	61	30
Ward 3	41	25	1	1
Ward 4	93	29	9	3	4	4	..	5	4	3	2	1
Ward 5	91	52	6	5	..	2	5	..	4	..
Marlborough	33	1	3	..
Marlow	8	8	1	..	1	1
Nelson	5	2	..	1	2
Richmond	3	4
Rindge	16
Roxbury	1
Stoddard	1	2	1
Sullivan	4	1
Surry	4	4	1	..	2	..
Swanzy	36	37	8	..	7	1	2	..	1	2
Troy	27	20
Walpole	47
Westmoreland	12	6
Winchester	33	30	1	..	4	2	1	1	1	..	1	..
Total	788	295	23	5	33	19	5	12	21	7	15	3

CHESHIRE COUNTY	COMMISSIONERS					
	1st Dist.		2nd Dist.	3rd Dist.		
	Cunliffe, d	Scattering	Shortlidge, d	Gutoski, d	Savage, r	Scattering
September 10, 1968						
DEMOCRATIC						
Alstead	12
Chesterfield	15
Dublin	13
Fitzwilliam	9	1	..
Gilsum	2
Harrisville	7
Hinsdale	24
Jaffrey	40
Keene—						
Ward 1	134
Ward 2	70
Ward 3	48
Ward 4	1	..	97
Ward 5	109
Marlborough	27
Marlow	9	1
Nelson	2	..	2
Richmond	5
Rindge	15
Roxbury
Stoddard	1
Sullivan	3
Surry	8	1
Swanzey	56
Troy	32
Walpole	46
Westmoreland	19
Winchester	2
Totals	140	4	458	206	1	2

COOS COUNTY September 10, 1968 REPUBLICAN	SHERIFF			ATTORNEY		TREASURER			REGISTER OF DEEDS		REGISTER OF PROBATE	
	Lemire, r	Martineau, r	Scattering	Morin, r	Scattering	Sullivan, r	Weston, r	Scattering	Bartlett, r	Scattering	MacLean, r	Scattering
	Atkinson & Gil. Ac. Gt.
Bean's Grant
Bean's Purchase
Berlin—												
Ward 1	13	120	..	117	..	6	105	..	106	..
Ward 2	41	192	1	205	..	4	..	3	192	..	191	..
Ward 3	120	378	..	438	..	23	..	4	435	..	427	..
Ward 4	7	61	..	59	52	..	44	..
Cambridge
Carroll	9	34	..	40	43	..	41	..
Chandler's Purchase
Clarksville	3	6	..	5	13	..	12	..
Colebrook	67	186	..	239	..	10	258	..	264	..
Columbia	10	18	..	26	28	..	28	..
Crawford's Purchase
Cutt's Grant
Dalton	18	39	..	52	..	5	60	..	59	..
Dix's Grant
Dixville	3	2	..	4	3	..	4	..
Dummer	3	25	..	27	29	..	29	..
Errol	6	17	..	19	20	..	22	..
Erving's Grant or Loc.
Gorham	46	205	..	214	..	10	234	..	239	..
Green's Grant
Hadley's Purchase
Jefferson	36	58	..	84	..	3	97	..	100	..
Kilkenny
Lancaster	108	327	..	414	..	43	453	..	460	..
Low & Burbank's Gt.
Martin's Location
Milan	13	56	..	59	..	2	63	..	63	..
Millsfield	3	..	3	..	3	3	..	3	..
Northumberland	20	136	..	140	..	3	160	..	154	..
Odell
Pinkham's Grant	1	2	..	3	3	..	3	..
Pittsburg	37	55	..	72	2	96	..	96	..
Randolph	9	44	..	53	..	7	58	..	56	..
Sargent's Purchase
Second College Grant.
Shelburne	2	26	..	25	..	4	30	..	28	..
Stark	23	..	25	25	..	23	..
Stewartstown	18	56	..	60	..	2	..	1	77	..	77	..
Stratford	13	30	..	38	..	6	44	..	43	..
Success
Thompson & Mes. Pur.
Wentworth's Location.	..	6	..	3	5	..	5	..
Whitefield	65	133	..	171	18	..	201	..	202	..
Totals	668	2238	1	2595	..	131	18	10	2787	..	2779	..

COOS COUNTY	COMMISSIONERS						
	1st Dist.			2nd Dist.		3rd Dist.	
	Bergeron, r	Morrisett, r	Scattering	Lec, r	Scattering	Brungot, r	Scattering
September 10, 1968							
REPUBLICAN							
Atkinson & Gil. Ac. Gt.
Bean's Grant
Bean's Purchase
Berlin—							
Ward 1	15	5
Ward 2	6	..	4
Ward 3	23	..	1
Ward 4
Cambridge
Carroll	45
Chandler's Purchase
Clarksville	15	..
Colebrook	279	..
Columbia	30	..
Crawford's Purchase
Cutt's Grant
Dalton	56	1
Dix's Grant
Dixville	5	..
Dummer	1
Errol	22	..
Erving's Grant or Loc.
Gorham	5
Green's Grant
Hadley's Purchase
Jefferson	97
Kilkenny	449
Lancaster
Low & Burbank's Gt.
Martin's Location
Milan	3	..	1
Millsfield	3	..
Northumberland	161
Odell
Pinkham's Grant	100	..
Pittsburg
Randolph	1	3
Sargent's Purchase
Second College Grant.
Shelburne	1
Stark	23
Stewartstown	74	..
Stratford	44	..
Success
Thompson & Mes. Pur.
Wentworth's Location.	5	..
Whitefield	202
Totals	55	5	6	1036	1	577	..

COOS COUNTY September 10, 1968 DEMOCRATIC	SHERIFF			ATTORNEY		TREASURER		REGISTER OF DEEDS		REGISTER OF PROBATE	
	Blais, d	Martineau, r	Scattering	Morin, r	Scattering	Sullivan, d	Scattering	Bartlett, r	Scattering	MacLean, r	Scattering
Atkinson & Gil. Ac. Gt.
Bean's Grant
Bean's Purchase
Berlin—											
Ward 1	124	64	12	7	8	186	..	1	1	4	..
Ward 2	116	66	14	7	4	262	..	16	3	9	1
Ward 3	94	72	23	24	7	227	..	11	4	6	..
Ward 4	316	103	5	17	7	546	..	18	4	1	..
Cambridge
Carroll	25	23
Chandler's Purchase
Clarksville	5	2	..	1
Colebrook	27	1	3	28	..	1	..	1	..
Columbia	4	1	3
Crawford's Purchase
Cutt's Grant
Dalton	2	12	..	60	..	3	..
Dix's Grant
Dixville	1	1
Dummer	1	2
Errol	2	2
Erving's Grant or Loc.
Gorham	66	13	1	2	..	84	..	7	..	8	..
Green's Grant
Hadley's Purchase
Jefferson	5	..	1	1	..	5
Kilkenny
Lancaster	48	6	59	..	36	..	51	..
Low & Burbank's Gt.
Martin's Location
Milan	3	1	1	2	..	5	..	1	1
Millsfield
Northumberland	60	13	2	1	2	75	..	18	6	13	3
Odell
Pinkham's Grant
Pittsburg	6	1	..	1	..	6	..	4	..	1	..
Randolph	4	5	..	1
Sargent's Purchase
Second College Grant
Shelburne	2	1	..	1	..	3
Stark	2	1	1
Stewartstown	3	4	..	1
Stratford	13	2	..	1	..	15	..	6	1	3	1
Success
Thompson & Mes. Pur.	1
Wentworth's Location.	1	1
Whitefield	37	1	34	..	4	..	4	..
Totals	965	338	59	65	40	1591	..	186	20	104	5

COOS COUNTY	COMMISSIONERS					
	1st Dist.		2nd Dist.		3rd Dist.	
	Bergeron, d	Scattering	Lee, r	Scattering	Brungot, r	Scattering
September 10, 1968						
DEMOCRATIC						
Atkinson & Gil. Ac. Gt.
Bean's Grant
Bean's Purchase
Berlin—						
Ward 1	166
Ward 2	240	5
Ward 3	224
Ward 4	558
Cambridge
Carroll
Chandler's Purchase
Clarksville	1	..
Colebrook	4	1
Columbia	1	..
Crawford's Purchase
Cutt's Grant
Dalton	2	1
Dix's Grant
Dixville
Dummer
Errol
Erving's Grant or Loc.
Gorham	84
Green's Grant
Hadley's Purchase
Jefferson
Kilkenny
Lancaster	19
Low & Burbank's Gt.
Martin's Location
Milan	7
Millsfield
Northumberland	6	2
Odell
Pinkham's Grant
Pittsburg	1	1
Randolph	4
Sargent's Purchase
Second College Grant.
Shelburne	3
Stark	1
Stewartstown	1	..
Stratford	4	..
Success
Thompson & Mes. Pur.
Wentworth's Location.
Whitefield
Totals	1287	5	27	3	12	2

GRAFTON COUNTY	SHERIFF			ATTORNEY		TREASURER			
	Ash, r	Bemis, r	Scattering	Papademas, r	Scattering	Bronage, r	Sheahan, r	Wegener, r	Scattering
September 10, 1968									
REPUBLICAN									
Alexandria	66	8	..	56	..	16	7	9	..
Ashland	199	41	..	185	..	95	38	50	..
Bath	99	45	1	117	1	47	8	80	..
Benton	20	6	..	15	..	6	1	17	..
Bethlehem	187	27	..	177	..	88	119	22	..
Bridgewater	73	11	..	59	..	22	5	26	..
Bristol	312	48	..	293	..	124	49	94	..
Campton	166	19	..	144	..	63	34	47	..
Canaan	153	38	..	165	3	74	15	63	..
Dorchester	28	20	..	37	..	16	7	14	..
Easton	17	..	1	15	..	8	3	9	1
Ellsworth	10	1	..	11	..	7	..	3	..
Enfield	158	32	..	152	2	91	28	41	..
Franconia	86	9	..	82	..	30	19	49	..
Grafton	55	6	..	51	..	19	9	19	..
Groton	14	2	..	10	..	3	4	2	..
Hanover	454	207	..	647	9	357	84	143	..
Haverhill	405	161	..	486	..	134	62	303	..
Hebron	36	13	..	34	..	13	6	12	..
Holderness	189	47	..	191	2	84	25	64	..
Landaff	29	5	..	31	..	19	1	17	..
Lebanon—									
Ward 1	177	75	1	230	4	90	57	64	..
Ward 2	133	40	..	151	..	73	26	46	..
Ward 3	285	47	..	262	6	148	47	70	..
Lincoln	108	14	..	92	..	51	23	24	..
Lisbon	162	20	..	161	..	70	15	112	..
Livermore
Littleton	745	125	..	767	4	652	168	123	..
Lyman	19	2	..	18	..	4	3	16	..
Lyme	132	53	..	159	3	77	21	45	..
Monroe	70	20	1	79	..	54	9	21	..
Orange	9	2	..	7	..	5	1	2	..
Orford	116	71	..	145	5	67	23	44	..
Piermont	59	39	..	86	..	25	8	47	..
Plymouth	460	152	2	523	1	190	91	213	..
Rumney	97	63	..	123	..	47	23	47	..
Sugar Hill	72	17	..	76	1	43	15	38	..
Thornton	72	9	..	61	1	29	10	18	..
Warren	97	49	..	79	..	32	10	36	..
Waterville Valley	9	9	..	5	1
Wentworth	48	33	..	56	1	15	16	15	..
Woodstock	138	20	..	121	1	81	13	31	..
Totals	5764	1597	6	6163	44	3074	1104	2096	1

GRAFTON COUNTY	REGISTER OF DEEDS		REGISTER OF PROBATE		COMMISSIONERS						
	Wood, r	Scattering	Proctor, r	Scattering	1st Dist.		2nd Dist.		3rd Dist.		
					Shores, r	Scattering	Clement, r	Scattering	Bell, r	Scattering	
September 10, 1968											
REPUBLICAN											
Alexandria	61	..	68	68
Ashland	206	..	205	208
Bath	131	..	139	1	141	1
Benton	25	..	25	25
Bethlehem	199	..	207	211	1
Bridgewater	72	..	78	74
Bristol	319	..	351	322
Campton	166	..	168	166
Canaan	181	..	191	..	184	2
Dorchester	41	..	40	..	39
Easton	19	..	18	20
Ellsworth	11	..	11	11
Enfield	172	..	174	1	179	1
Franconia	92	..	91	96
Grafton	56	..	60	..	58
Groton	13	..	15	15
Hanover	709	..	730	1	688	7
Haverhill	537	5	539	3	552
Hebron	44	..	44	46
Holderness	213	..	215	1	218
Landaff	33	..	35	37
Lebanon—											
Ward 1	246	..	248	1	260	1
Ward 2	163	..	169	..	169	1
Ward 3	320	..	337	..	315	6
Lincoln	105	..	110	106
Lisbon	179	..	187	184
Livermore
Littleton	821	..	831	1	870
Lyman	20	..	21	21
Lyme	192	..	202	..	190
Monroe	93	..	93	93
Orange	11	..	12	..	11
Orford	173	..	178	..	165
Piermont	92	..	97	..	91
Plymouth	567	..	564	568	3	..
Rumney	148	..	151	147
Sugar Hill	87	..	87	92
Thornton	75	..	75	76
Warren	115	..	128	117
Waterville Valley	9	..	9	9
Wentworth	67	..	72	68
Woodstock	142	..	141	135
Totals	6925	5	7116	9	2349	18	2342	2	2354	3	..

GRAFTON COUNTY	SHERIFF			ATTORNEY		TREASURER			REGISTER OF DEEDS		
	Ash, r	Bemis, r	Scattering	Hays, d	Scattering	Scattering	Barron, d	Bromage, r	Wegener, r	Wood, r	Scattering
September 10, 1968											
DEMOCRATIC											
Alexandria	1	1	3
Ashland	9	1	..	30	31
Bath	1	..	10	9
Benton	1	2	2	1	1
Bethlehem	2	9	..	2	9	1
Bridgewater	2	4	3	2	..
Bristol	6	20	19
Campton	7	14	1	..	10
Canaan	3	..	2	33	31	2	1
Dorchester	2	2	2
Easton	3	5	5	1	..
Ellsworth
Enfield	2	1	10	39	1	..	34	3	1
Franconia	1	12	11
Grafton	1	1
Groton	1	2	1
Hanover	6	..	2	257	2	..	246	..	1	1	6
Haverhill	7	1	2	34	1	..	31	1	2	13	..
Hebron	1	1	1
Holderness	12	..	1	19	1	..	17	1	1
Landaff	1	..	3	2	..	2	2	..
Lebanon—											
Ward 1	7	1	7	59	2	1	56	4	3
Ward 2	3	..	5	78	1	..	75	1	..	1	1
Ward 3	1	..	2	38	35	1
Lincoln	15	59	60	2	..
Lisbon	3	..	4	17	14	..	4
Livermore
Littleton	3	..	3	80	..	6	84	9	1	1	1
Lyman	4	4	1	..	1	..
Lyme	1	..	2	47	40
Monroe	2	1	9	1	1	11	1
Orange	1	..	1	5	3	1
Orford	3	1	..	9	7	1
Piermont	7	7	2	..
Plymouth	14	..	1	31	33	2	..
Rumney	3	..	1	8	6	1
Sugar Hill
Thornton	1	4	4
Warren	6	5
Waterville Valley	3	5	5
Wentworth	3	1	..	2	2	1	..
Woodstock	8	13	14	1
Totals	134	10	44	979	10	10	931	12	10	40	25

GRAFTON COUNTY	REGISTER OF PROBATE		COMMISSIONERS						
			1st Dist.			2nd Dist.		3rd Dist.	
	Proctor, r	Scattering	Putnam, d	Shores, r	Scattering	Clement, r	Scattering	Bell, r	Scattering
September 10, 1968									
DEMOCRATIC									
Alexandria
Ashland	1	1
Bath	1	2
Benton	1
Bethlehem	2	2	..
Bridgewater	1	..
Bristol
Campton	4	..	33	1	..
Canaan	2
Dorchester	2	1
Easton
Ellsworth	3	..	39	1
Enfield	2
Franconia
Grafton	2	3	254	..	1
Groton	11	7	1
Hanover	1	..
Haverhill	2
Holderness	2	2
Landaff	52	3
Lebanon—	1	1	71	2
Ward 1	37	1
Ward 2	1
Ward 3	2
Lincoln	2	1
Lisbon	1	1
Livermore
Littleton
Lyman	1	1
Lyme	34
Monroe	1	1
Orange	1	6
Orford	2	1	5	2
Piermont	5	2
Plymouth	3	1	..
Rumney
Sugar Hill
Thornton
Warren	1
Waterville Valley
Wentworth	2	1	..
Woodstock
Totals	39	11	540	11	1	17	3	6	1

HILLSBOROUGH COUNTY September 10, 1968 REPUBLICAN	SHERIFF								ATTORNEY			
	Cote, r	Haag, r	Robert, r	Tetreault, r	Shea, r	Brunelle, r	Riley, r	Salvail, r	Scattering	Capistran, r	Connors, r	Scattering
Amherst	127	122	188	64
Antrim	20	145	25	23	..	1	3
Bedford	209	113	187	183	30	12	1	14
Bennington	7	85	6	3	1	3
Brookline	19	17	29	6	1	2
Deering	7	39	12	12
Francestown	40	59	11	15
Goffstown	98	90	140	558
Greenfield	20	34	8	5	1	..
Greenville	20	15	17	9
Hancock	11	139	24	9	3
Hillsborough	35	250	51	41
Hollis	76	114	71	58
Hudson	113	144	175	58
Litchfield	20	14	29	13	3	1	1	..	1	..	2	..
Lyndeborough	24	46	21	14	1
Manchester—												
Ward 1	486	116	396	192	142	22	17
Ward 2	217	110	314	132	129	16	10	19	..
Ward 3	143	26	115	61	53	10	15	7	36	16
Ward 4	79	31	117	36	33	7	10	1	4	1
Ward 5	28	5	19	10
Ward 6	160	32	207	49	77	17	43	11	36	14
Ward 7	42	2	37	23
Ward 8	205	35	176	134	38
Ward 9	30	2	17	1	10	1	10
Ward 10	162	51	154	150	57	11	28
Ward 11	16	7	23	24
Ward 12	46	5	22	50	3	8	3
Ward 13	84	3	61	99	..	39
Ward 14	104	17	117	56	17	..	39
Mason	6	15	10	8
Merrimack	136	85	112	55
Milford	165	178	144	160	59	9
Mont Vernon	22	32	21	22	1
Nashua—												
Ward 1	110	136	169	57
Ward 2	133	139	143	50	11
Ward 3	51	75	115	35	..	4	4	..	8	1	..	15
Ward 4	36	20	32	9	1	6	..	1	..
Ward 5	22	29	16	11
Ward 6	25	16	33	10	..	1	1	..	1
Ward 7	42	25	44	16
Ward 8	78	72	82	91
Ward 9	85	70	56	42	1	..	1	..	3
New Boston	52	37	25	106	2	..	1	1	5
New Ipswich	29	68	22	6	1	1
Pelham	61	30	72	40	1	2
Peterborough	141	380	135	84
Sharon	1	9	10
Temple	20	32	14	13	1	1
Weare	24	58	33	75	2	1	2
Wilton	73	88	53	33	2	3	..	1	7
Windsor	1	6	1
Totals	3961	3468	4110	3011	563	151	209	60	35	37	103	86

HILLSBOROUGH COUNTY September 10, 1968 REPUBLICAN	TREASURER		REGISTER OF DEEDS				REGISTER OF PROBATE			COMMISSIONERS		
	Beaudet, r	Scattering	MacDonald, r	O'Connor, r	Maltais, r	Scattering	Maltais, r	Bourassa, r	Scattering	1st Dist.		
										Walsh, r	Trudel, r	Scattering
Amherst	526
Antrim	1	158	1
Bedford	694
Bennington	72
Brookline	90	1
Deering	66
Francestown	126
Goffstown	831
Greenfield	72
Greenville	59
Hancock	1	2	161	2
Hillsborough	312
Hollis	361
Hudson	471
Litchfield	74
Lyndeborough	98
Manchester—
Ward 1	1308
Ward 2	833	11
Ward 3	10	4	329	8	7	12	..	53	..	7
Ward 4	310	19	..	3
Ward 5	52
Ward 6	3	465	..	17	7	..	20	12	..
Ward 7	120
Ward 8	155
Ward 9	58	10
Ward 10	452	18	17	..
Ward 11	65
Ward 12	89	..	3
Ward 13	185
Ward 14	285	19
Mason	39
Merrimack	396	5
Milford	9	689	4
Mont Vernon	2	97	2
Nashua—
Ward 1	419
Ward 2	486
Ward 3	1	285	8
Ward 4	96
Ward 5	69
Ward 6	63	1	..	1
Ward 7	112
Ward 8	296
Ward 9	228	1
New Boston	2	213	1	..	1	..	2
New Ipswich	1	131	1
Pelham	1	2	215	1
Peterborough	727
Sharon	22
Temple	72	1
Weare	1	188	2	..	2
Wilton	3	233	1	..	2	..	2	..	2
Windsor	7	1
Totals	15	28	13990	40	27	13	11	23	23	110	29	10

HILLSBOROUGH COUNTY	COMMISSIONERS								
	2nd Dist.		3rd Dist.						
	Beaulieu, r	Scattering	Gray, r	Hambleton, r	Knapton, r	Lobacki, r	Munday, r	Rowell, r	Shost, r
September 10, 1968									
REPUBLICAN									
Amherst	38	63	40	135	222	33	72
Antrim	2	13	126	66	5	21	3
Bedford	56	191	33	234	95	36	151
Bennington	2	51	27	6	8	..
Brookline	5	9	6	18	35	7	9
Deering	1	1	63	7	5	19	1
Francetown	6	25	26	63	10	5	12
Goffstown	130	435	28	54	53	24	407
Greenfield	3	4	4	62	11	4	2
Greenville	6	2	2	46	9	7	6
Hancock	8	10	21	143	9	12	1
Hillsborough	2	7	360	43	6	66	11
Hollis	11	24	53	76	206	26	26
Hudson	9	44	31	84	389	49	13
Litchfield	4	11	3	13	53	4	2
Lyndeborough	5	13	4	49	24	17	6
Manchester—									
Ward 1
Ward 2
Ward 3
Ward 4
Ward 5
Ward 6
Ward 7
Ward 8
Ward 9
Ward 10
Ward 11
Ward 12
Ward 13
Ward 14
Mason	2	3	2	20	10	5	4
Merrimack	18	205	23	166	201	20	20
Milford	40	70	99	227	224	72	126
Mont Vernon	6	17	12	34	24	7	16
Nashua—									
Ward 1	25
Ward 2
Ward 3	3	7
Ward 4
Ward 5
Ward 6	1
Ward 7
Ward 8
Ward 9	4	2
New Boston	29	79	13	17	20	15	81
New Ipswich	4	11	5	118	6	9	6
Pelham	11	8	15	50	152	16	8
Peterborough	12	36	103	637	149	66	10
Sharon	5	1	17	6	1	..
Temple	1	4	4	82	4	2	6
Weare	9	95	40	10	3	44	44
Wilton	10	11	12	155	60	19	23
Windsor	6	1	2
Totals	33	9	428	1398	1186	2654	1999	614	1066

HILLSBOROUGH COUNTY	SHERIFF								
	Brunelle, d	Dionne, d	Makara, d	Noel, d	Riley, d	Salvail, d	Shea, d	Smith, d	Scattering
September 10, 1968									
DEMOCRATIC									
Amherst	6	12	..	1	6	18	13	1	..
Antrim	2	7	6	4	17	2	..
Bedford	98	15	12	23	43	4	103	4	..
Bennington	1	6	1	1	10	4	..
Brookline	2	8	1	..	4	6	6	1	..
Deering	2	2	4	2	..
Francestown	2	1	1	..	1
Goffstown	330	29	3	73	58	7	231	5	..
Greenfield	5	4	4	18
Greenville	16	65	1	8	1	5	22
Hancock	2	15	..	1	..	5	10
Hillsborough	11	8	1	1	5	1	26	2	..
Hollis	1	25	..	1	4	1	3	6	..
Hudson	27	251	6	11	54	21	44	6	..
Litchfield	11	11	..	4	10	1	10	1	..
Lyndeborough	2	3	11
Manchester—									
Ward 1	204	17	27	31	112	2	457	13	..
Ward 2	193	27	27	57	108	3	512	7	..
Ward 3	198	29	35	43	90	4	322	5	..
Ward 4	151	18	35	38	96	4	383	2	..
Ward 5	158	13	38	53	45	2	248	12	..
Ward 6	329	41	65	103	255	4	690	14	2
Ward 7	399	27	23	115	175	2	318	10	..
Ward 8	537	58	50	143	298	9	601	11	..
Ward 9	80	18	3	27	30	..	116	7	..
Ward 10	320	32	9	190	88	8	456	7	..
Ward 11	142	15	5	250	40	4	189	2	..
Ward 12	543	22	2	95	30	1	22	1	..
Ward 13	1100	38	6	104	61	3	146	4	..
Ward 14	293	38	51	167	229	17	495	9	..
Mason	2	3	2	1	..
Merrimack	14	67	1	8	43	8	41	2	..
Milford	17	50	..	2	18	109	50	2	..
Mont Vernon	5	4	1	4	4
Nashua—									
Ward 1	29	186	2	8	29	10	40	2	..
Ward 2	10	92	1	5	16	8	37	3	..
Ward 3	52	235	1	5	12	21	53	3	..
Ward 4	18	242	2	16	40	20	44	2	..
Ward 5	43	214	2	10	19	31	27	2	..
Ward 6	52	479	1	18	37	34	44	4	..
Ward 7	23	268	4	18	22	32	33
Ward 8	33	326	6	28	31	22	52	3	..
Ward 9	38	332	1	15	47	25	46	1	..
New Boston	12	3	4	7	18
New Ipswich	3	34	3	1	5	8	6	4	..
Pelham	26	52	1	5	7	2	27	10	..
Peterborough	10	14	..	2	10	11	46	7	..
Sharon	1	..	1	..	2	2
Temple	1	1	1	1	1	..
Weare	10	8	1	13	1	..
Wilton	14	24	1	2	9	21	23	1	..
Windsor	1	1
Totals	5567	3477	429	1686	2213	524	6093	187	2

HILLSBOROUGH COUNTY September 10, 1968 DEMOCRATIC	ATTORNEY				TREASURER		
	Capistran, d	Connor, d	Tobin, d	Scattering	Beaudet, d	Beaudoin, d	Scattering
Amherst	11	33	11	..	24	29	..
Antrim	5	16	8	..	21	7	..
Bedford	118	129	38	..	162	100	..
Bennington	3	12	7	..	12	8	..
Brookline	7	8	9	..	19	6	..
Deering	3	4	3	..	6	3	..
Francestown	3	2	..	1	2	..
Goffstown	323	230	123	..	434	213	..
Greenfield	1	19	6	..	19	9	..
Greenville	19	66	22	..	61	41	..
Hancock	14	11	6	..	19	11	..
Hillsborough	10	25	15	..	34	13	..
Hollis	5	17	13	..	18	11	..
Hudson	107	233	48	..	201	149	..
Litchfield	8	26	8	..	23	12	..
Lyndeborough	2	10	2	..	9	3	..
Manchester—							
Ward 1	275	395	145	..	570	111	..
Ward 2	292	429	175	..	509	238	..
Ward 3	236	327	140	1	504	122	..
Ward 4	163	399	139	..	458	107	..
Ward 5	146	264	109	..	298	112	..
Ward 6	352	755	316	..	847	352	..
Ward 7	394	364	144	..	583	308	..
Ward 8	707	639	281	..	1138	196	..
Ward 9	82	140	37	..	170	48	..
Ward 10	401	459	148	..	731	152	..
Ward 11	237	265	93	..	350	166	..
Ward 12	637	108	53	..	586	139	..
Ward 13	1100	221	93	..	1061	267	..
Ward 14	417	559	318	..	830	240	..
Mason	1	3	4	..	5	2	..
Merrimack	41	102	25	..	95	51	..
Milford	24	133	47	..	131	76	2
Mont Vernon	6	6	7	..	12	4	..
Nashua—							
Ward 1	92	154	33	..	144	87	..
Ward 2	37	88	27	..	61	61	..
Ward 3	173	141	33	..	228	89	..
Ward 4	130	194	25	..	191	120	..
Ward 5	122	118	62	..	198	93	..
Ward 6	240	309	50	..	347	190	..
Ward 7	189	143	43	..	275	76	..
Ward 8	166	205	68	..	252	128	..
Ward 9	165	245	43	..	296	116	..
New Boston	8	26	9	..	20	16	..
New Ipswich	5	37	15	..	32	20	..
Pelham	13	65	34	..	72	25	..
Peterborough	16	52	29	..	55	29	..
Sharon	3	3	5	1	..
Temple	1	4	2	..	1	3	..
Weare	6	19	8	..	15	10	..
Wilton	14	49	24	..	55	21	..
Windsor	1	1
Totals	7527	8267	3100	1	12189	4393	2

HILLSBOROUGH COUNTY	REGISTER OF DEEDS						REGISTER OF PROBATE		
	Brouillet, d	Gauthier, d	Maltais, d	O'Connor, d	O'Rourke, d	Thompson, d	Scattering	Bourassa, d	Scattering
September 10, 1968									
DEMOCRATIC									
Amherst	18	9	20	4	4	..	50	..
Antrim	3	5	1	13	1	10	..	30	..
Bedford	14	10	129	116	3	19	..	262	..
Bennington	2	2	10	..	6	..	24	..
Brookline	18	..	4	3	24	..
Deering	3	2	1	1	3	..	11	..
Francestown	1	1	..	1	..	3	..	6	..
Goffstown	22	35	453	164	15	32	..	645	..
Greenfield	2	4	..	16	1	6	..	26	..
Greenville	17	48	20	19	2	6	..	111	..
Hancock	1	5	1	18	..	5	..	27	..
Hillsborough	4	5	10	15	3	14	..	55	..
Hollis	20	..	9	5	3	..	31	..
Hudson	9	237	43	93	10	17	..	367	..
Litchfield	2	15	5	16	2	7	..	36	..
Lyndeborough	4	..	8	2	1	..	14	..
Manchester—									
Ward 1	14	23	361	369	28	30	..	676	..
Ward 2	22	18	374	414	19	52	..	750	..
Ward 3	27	29	271	350	9	34	..	610	..
Ward 4	7	14	236	364	28	26	..	521	..
Ward 5	19	22	255	188	25	30	..	415	..
Ward 6	36	61	546	690	32	70	..	1170	..
Ward 7	41	43	489	286	37	33	..	481	..
Ward 8	133	48	810	552	32	70	..	1281	..
Ward 9	10	11	95	117	6	21	..	211	..
Ward 10	33	44	519	381	27	55	..	873	..
Ward 11	18	22	285	243	10	28	..	461	..
Ward 12	33	45	616	85	5	16	..	692	..
Ward 13	62	82	1095	164	10	25	..	1090	..
Ward 14	19	58	540	615	26	31	..	1067	..
Mason	1	1	..	1	1	3	..	6	..
Merrimack	6	40	40	70	6	14	..	152	..
Milford	3	43	6	157	9	15	..	214	..
Mont Vernon	3	2	11	..	1	..	20	..
Nashua—									
Ward 1	2	191	17	67	4	11	..	233	..
Ward 2	1	98	14	42	2	9	..	121	..
Ward 3	1	300	16	52	3	8	1	312	1
Ward 4	5	249	19	9	5	8	..	316	..
Ward 5	6	255	40	30	3	6	..	271	..
Ward 6	7	483	43	111	7	8	..	526	..
Ward 7	6	296	30	61	3	3	..	333	..
Ward 8	2	341	34	91	4	12	..	376	..
Ward 9	7	369	32	73	10	5	..	417	..
New Boston	4	6	10	4	10	..	35	..
New Ipswich	2	15	5	27	3	10	..	53	..
Pelham	1	44	4	41	11	7	..	103	..
Peterborough	5	17	6	33	24	7	..	95	..
Sharon	1	..	2	2	1	..	6	..
Temple	1	1	2	3	5	..
Weare	4	3	18	1	6	..	29	..
Wilton	8	23	3	37	2	13	..	75	..
Windsor	2	1	3	..
Totals	612	3728	7488	6288	454	814	1	15718	1

HILLSBOROUGH COUNTY	COMMISSIONERS							
	1st Dist.			2nd Dist.		3rd Dist.		
	Tremblay, d	Trudel, d	Walsh, d	Beaulieu, d	Scattering	Ricciardi, d	Lobacki, r	Scattering
September 10, 1968								
DEMOCRATIC								
Amherst	43
Antrim	27
Bedford	199
Bennington	18
Brookline	21	..	1
Deering	7
Francestown	4
Goffstown	528
Greenfield	24
Greenville	104
Hancock	26
Hillsborough	34
Hollis	31
Hudson	321
Litchfield	31	..	1
Lyndeborough	11
Manchester—								
Ward 1	96	230	472
Ward 2	108	196	549
Ward 3	66	191	446
Ward 4	65	120	497
Ward 5	39	99	394
Ward 6	154	313	931
Ward 7	195	334	445
Ward 8	286	377	923
Ward 9	40	53	162
Ward 10	93	452	504
Ward 11	74	189	343
Ward 12	94	447	233
Ward 13	264	709	396
Ward 14	173	328	742
Mason	6
Merrimack	139
Milford	209	..	8
Mont Vernon	14
Nashua—								
Ward 1	262
Ward 2	135
Ward 3	337	1
Ward 4	336
Ward 5	300
Ward 6	573	1
Ward 7	357
Ward 8	419
Ward 9	438
New Boston	36
New Ipswich	50
Pelham	93
Peterborough	72
Sharon	6
Temple	4
Weare	23	..	2
Wilton	69	1	..
Windsor	1	..	3
Totals	1747	4038	7037	3157	2	2151	1	15

MERRIMACK COUNTY	SHERIFF		ATTORNEY		TREASURER		REGISTER OF DEEDS		REGISTER OF PROBATE	
	Parker, r	Scattering	Dowst, r	Scattering	Foster, r	Scattering	Roy, r	Scattering	Bartlett, r	Scattering
September 10, 1968										
REPUBLICAN										
Allenstown	104	..	104	..	905	..	99	..	93	..
Andover	138	..	125	..	144	..	149	..	143	..
Boscawen	199	3	190	..	190	..	203	1	197	1
Bow	399	..	367	..	379	..	389	..	391	..
Bradford	142	..	125	..	129	..	139	..	133	..
Canterbury	149	1	143	..	136	..	147	..	141	..
Chichester	141	..	129	..	129	..	135	..	134	..
Concord—										
Ward 1	246	..	226	..	244	..	252	..	242	..
Ward 2	310	2	287	2	294	..	312	..	297	..
Ward 3	309	..	302	..	305	..	309	..	308	..
Ward 4	659	1	669	..	656	..	655	..	646	..
Ward 5	525	..	496	..	519	..	521	..	517	..
Ward 6	384	..	364	..	388	..	401	..	389	..
Ward 7	1208	..	1183	..	1234	1240	1240	..	1407	..
Ward 8	506	..	486	..	494	..	498	..	479	..
Ward 9	312	..	286	..	292	..	301	..	292	..
Danbury	74	..	65	..	65	..	78	..	75	..
Dunbarton	145	2	136	..	141	..	148	..	143	..
Epsom	183	..	172	..	173	..	180	..	177	..
Franklin—										
Ward 1	169	..	154	2	162	..	178	..	167	..
Ward 2	84	..	78	..	76	..	84	..	82	..
Ward 3	191	..	168	..	172	..	154	..	183	..
Henniker	259	2	241	1	250	..	267	..	258	..
Hill	79	..	71	..	72	..	79	..	78	..
Hooksett	494	3	474	1	480	..	475	3	475	..
Hopkinton	559	..	530	..	539	..	548	..	543	..
Loudon	155	..	142	..	142	..	145	..	146	..
Newbury	93	..	86	..	90	..	94	..	91	..
New London	479	1	463	2	472	..	489	..	483	..
Northfield	204	..	193	..	193	..	202	..	202	..
Pembroke	475	..	466	..	461	..	472	..	463	..
Pittsfield	184	..	182	..	174	..	175	..	175	..
Salisbury	53	..	47	..	53	..	59	..	60	..
Sutton	116	..	103	..	105	..	113	..	110	..
Warner	240	1	223	1	230	..	244	..	246	..
Webster	66	1	66	..	65	..	70	..	69	..
Wilmot	86	1	79	..	79	..	84	..	81	..
Totals	10119	17	9621	9	10632	..	10088	4	10116	1

MERRIMACK COUNTY	COMMISSIONERS					
	1st Dist.		2nd Dist.		3rd Dist.	
	Cate, r	Perkins, r	Ayotte, r	Scattering	Morgan, r	Scattering
September 10, 1968						
REPUBLICAN						
Allenstown	93	..
Andover	150
Boscawen	185
Bow	393	..
Bradford	129	..
Canterbury	1	..	124	2
Chichester	1	126
Concord—						
Ward 1	111	153
Ward 2	119	196
Ward 3	69	252
Ward 4	131	557
Ward 5	119	428
Ward 6	86	314
Ward 7	319	989
Ward 8	117	416
Ward 9	74	235
Danbury	74
Dunbarton	142	..
Epsom	176	..
Franklin—						
Ward 1	192
Ward 2	98
Ward 3	209
Henniker	252	1
Hill	80
Hooksett	492	1
Hopkinton	532	..
Loudon	134
Newbury	90	..
New London	465
Northfield	215
Pembroke	460	..
Pittsfield	167	..
Salisbury	58
Sutton	107	..
Warner	231	..
Webster	65
Wilmot	83
Totals	1146	3541	2258	2	3264	2

MERRIMACK COUNTY	SHERIFF		ATTORNEY		TREASURER		REGISTER OF DEEDS		REGISTER OF PROBATE	
	Morgan, d	Scattering	Lachiatto, d	Scattering	Davidson, d	Scattering	Chapley, d	Scattering	Sullivan, d	Scattering
September 10, 1968 DEMOCRATIC										
Allenstown	235	..	222	..	210	..	211	..	217	..
Andover	55	..	65	..	50	..	59	..	51	..
Boscawen	20	..	22	..	21	..	19	..	20	..
Bow	27	..	23	..	21	..	21	..	22	..
Bradford	12	..	11	..	11	..	11	..	12	..
Canterbury	18	..	16	..	15	..	15	..	16	..
Chichester	7	..	4	..	7	..	7	..	8	..
Concord—										
Ward 1	74	1	64	..	68	..	62	..	71	..
Ward 2	16	1	14	..	14	..	13	..	14	..
Ward 3	27	..	27	..	25	..	25	..	28	..
Ward 4	69	..	74	..	59	..	57	..	70	..
Ward 5	52	1	49	..	49	..	49	..	53	..
Ward 6	79	..	79	..	73	..	70	3	87	..
Ward 7	134	4	129	..	119	..	113	..	133	..
Ward 8	69	..	63	..	53	..	53	..	60	..
Ward 9	59	..	51	..	46	..	47	..	54	..
Danbury	8	..	13	..	11	..	12	..	11	..
Dunbarton	16	3	18	..	17	..	17	1	17	1
Epsom	20	..	20	..	22	..	20	..	20	..
Franklin—										
Ward 1	29	..	33	..	25	..	28	..	25	..
Ward 2	89	..	116	..	88	..	103	..	84	..
Ward 3	53	..	74	..	55	..	73	..	60	..
Henniker	37	3	36	..	35	..	38	1	40	..
Hill	6	..	5	..	5	..	6	..	4	..
Hooksett	242	7	221	2	225	1	227	..	238	..
Hopkinton	42	..	40	..	39	..	38	..	41	..
Loudon	26	..	19	..	23	..	21	..	21	..
Newbury	8	..	9	..	9	..	8	..	9	..
New London	24	..	25	..	27	..	24	..	26	..
Northfield	26	..	28	..	30	..	27	..	25	..
Pembroke	267	..	228	..	232	..	229	..	238	..
Pittsfield	27	5	27	..	26	..	31	..	32	..
Salisbury	9	..	10	..	10	..	8	..	8	..
Sutton	7	..	7	..	8	..	8	..	8	..
Warner	23	1	21	..	23	..	21	..	21	..
Webster	9	..	8	..	8	..	7	..	5	..
Wilmot	13	..	13	..	13	..	15	..	13	..
Totals	1934	26	1874	2	1772	1	1793	5	1862	1

MERRIMACK COUNTY	COMMISSIONERS						
	1st Dist.		2nd Dist.			3rd Dist.	
	Drouin, d	Scattering	Booth, d	Davidson, d	Scattering	Cornett, d	Scattering
September 10, 1968							
DEMOCRATIC							
Allenstown	199	..
Andover	16	33
Boscawen	7	11	1
Bow	21	..
Bradford	12	..
Canterbury	11	9
Chichester	6	4
Concord—							
Ward 1	13
Ward 2
Ward 3	1
Ward 4	2
Ward 5	5
Ward 6	4
Ward 7	10
Ward 8
Ward 9	10
Danbury	6	4
Dunbarton	19	..
Epsom	20	..
Franklin—							
Ward 1	5	20
Ward 2	17	67
Ward 3	8	51
Henniker	45	..
Hill	1	5
Hooksett	228	1
Hopkinton	46	..
Loudon	10	14
Newbury	9
New London	9	13
Northfield	5	26
Pembroke	231	..
Pittsfield	31	..
Salisbury	4	5
Sutton	7	..
Warner	23	..
Webster	5	3
Wilnot	5	8
Totals	27	18	115	273	10	882	1

ROCKINGHAM COUNTY	SHERIFF		ATTORNEY		TREASURER		REGISTER OF DEEDS	
	Sampson, r	Scattering	Grapes, r	Scattering	Lothrop, r	Scattering	Holland, r	Scattering
September 10, 1968								
REPUBLICAN								
Atkinson	227	..	214	..	210	..	215	..
Auburn	185	1	161	..	160	..	184	..
Brentwood	211	..	197	1	211	..	220	..
Candia	332	..	302	..	311	..	331	..
Chester	302	2	291	..	291	..	292	..
Danville	144	..	137	..	141	..	152	..
Deerfield	167	1	146	..	145	..	159	..
Derry	1208	..	1106	..	1095	..	1211	..
East Kingston	103	..	89	..	99	..	101	..
Epping	189	..	166	..	174	..	174	..
Exeter	1600	3	1467	..	1607	..	1566	..
Fremont	149	3	129	..	135	..	152	..
Greenland	223	1	224	..	218	..	232	1
Hampstead	437	..	400	..	399	..	421	..
Hampton	1061	2	1017	..	1004	..	1040	..
Hampton Falls	249	..	225	..	236	..	252	..
Kensington	118	..	105	..	112	..	122	..
Kingston	394	..	380	..	388	..	409	..
Londonderry	435	..	407	..	404	..	417	..
New Castle	149	..	150	..	147	..	154	..
Newfields	103	..	91	..	97	..	97	..
Newington	87	..	78	..	75	..	81	..
Newmarket	111	..	95	..	102	..	108	..
Newton	340	..	306	..	300	..	331	..
North Hampton	428	..	414	..	417	..	405	..
Northwood	233	1	224	..	223	..	235	..
Nottingham	95	..	93	1	93	..	92	..
Plaistow	456	..	419	..	412	..	426	..
Portsmouth—								
Ward 1	192	..	191	..	140	..	182	..
Ward 2	354	..	378	..	317	..	362	..
Ward 3	353	..	360	..	304	..	337	..
Ward 4	377	..	383	..	302	..	348	..
Ward 5	117	..	121	..	94	..	111	..
Ward 6	43	..	44	..	36	..	43	..
Raymond	320	..	273	..	269	..	307	..
Rye	699	..	702	1	681	..	681	1
Salem	1165	..	1059	..	1043	..	1112	..
Sandown	125	..	109	..	108	..	111	..
Seabrook	199	..	170	..	162	..	186	..
South Hampton	52	..	51	..	51	..	51	..
Stratham	312	1	297	2	310	..	328	2
Windham	209	..	193	..	195	..	232	..
Totals	14251	14	13364	5	13218	..	13970	4

ROCKINGHAM COUNTY	REGISTER OF PROBATE				
	Howard, r	Kendall, r	Kucharski, r	Naiman, r	Ring, r
September 10, 1968					
REPUBLICAN					
Atkinson	61	25	8	147	4
Auburn	68	54	14	17	27
Brentwood	104	93	2	25	12
Candia	230	61	12	26	17
Chester	129	56	2	68	48
Danville	71	40	3	53	1
Deerfield	89	32	6	21	21
Derry	516	264	17	454	84
East Kingston	51	25	3	28	3
Epping	90	61	5	23	9
Exeter	880	767	59	106	49
Fremont	59	40	6	50	6
Greenland	119	72	10	13	29
Hampstead	169	49	4	240	12
Hampton	312	289	14	42	572
Hampton Falls	129	68	6	10	63
Kensington	66	59	4	2	2
Kingston	178	123	4	109	33
Londonderry	217	93	12	85	25
New Castle	70	48	2	7	34
Newfields	22	85	5	3	..
Newington	31	31	2	20	9
Newmarket	49	39	4	5	12
Newton	193	48	5	129	11
North Hampton	185	104	12	26	161
Northwood	121	62	2	28	27
Nottingham	43	33	2	8	15
Plaistow	82	38	2	389	12
Portsmouth—					
Ward 1	51	60	11	43	42
Ward 2	65	144	21	60	110
Ward 3	113	127	12	52	67
Ward 4	113	120	12	69	97
Ward 5	31	44	3	35	12
Ward 6	12	14	2	10	15
Raymond	181	60	1	26	53
Rye	211	231	18	59	198
Salem	484	130	39	373	170
Sandown	65	12	3	38	5
Seabrook	83	43	2	11	114
South Hampton	14	10	2	16	4
Stratham	150	123	19	32	20
Windham	83	44	8	60	27
Totals	5990	3921	380	3018	2232

ROCKINGHAM COUNTY	COMMISSIONERS						
	1st Dist.			2nd Dist.		3rd Dist.	
	Brown, r	Dame, r	Scattering	Hall, r	Scattering	Bartlett, r	Scattering
September 10, 1968 REPUBLICAN							
Atkinson	168	50	..	227	..	215	..
Auburn	132	41	..	158	..	158	..
Brentwood	118	98	1	192	..	213	..
Candia	283	36	..	298	..	303	1
Chester	244	49	..	279	..	277	..
Danville	107	38	..	143	..	147	..
Deerfield	116	35	..	134	..	148	..
Derry	987	229	..	1099	..	1069	..
East Kingston	65	28	..	87	..	104	..
Epping	116	60	..	158	..	177	..
Exeter	1093	542	..	1352	..	1481	..
Fremont	95	54	..	127	1	147	1
Greenland	93	160	..	200	..	202	..
Hampstead	321	78	..	466	1	404	..
Hampton	749	329	..	913	..	932	..
Hampton Falls	184	60	..	222	..	225	..
Kensington	83	43	..	102	..	111	..
Kingston	268	119	..	361	..	398	..
Londonderry	298	109	..	379	..	378	..
New Castle	88	86	..	127	..	125	..
Newfields	62	40	..	81	..	84	..
Newington	33	65	..	66	..	68	..
Newmarket	90	23	..	87	..	96	..
Newton	224	87	..	289	..	308	..
North Hampton	307	159	..	391	..	396	..
Northwood	131	96	..	214	..	222	..
Nottingham	51	43	..	86	..	88	..
Plaistow	277	137	..	415	..	429	..
Portsmouth—							
Ward 1	93	155	..	139	..	148	..
Ward 2	191	276	..	253	..	257	..
Ward 3	143	274	..	250	..	255	..
Ward 4	206	272	..	278	..	290	..
Ward 5	54	78	..	79	..	82	..
Ward 6	22	36	..	28	..	29	..
Raymond	196	93	..	271	..	281	..
Rye	404	326	..	627	1	632	..
Salem	945	154	..	1018	..	1009	..
Sandown	97	15	..	113	..	116	..
Seabrook	172	39	..	147	..	160	..
South Hampton	35	10	..	45	..	48	..
Stratham	196	132	..	280	..	291	..
Windham	157	52	..	196	..	192	..
Totals	9694	4806	1	12377	3	12695	2

ROCKINGHAM COUNTY September 10, 1968 DEMOCRATIC	SHERIFF		ATTORNEY		TREASURER		REGISTER OF DEEDS			
	Sampson, r	Scattering	Graper, r	Scattering	Lothrop, r	Scattering	Kendall, r	Holland, d	Howard, r	Scattering
Atkinson
Auburn	12	..	2	1
Brentwood	5	1	1	3	..
Candia	1	1	1
Chester	1	1
Danville
Deerfield	1	1	1
Derry	2	6	1	2	1	3	..	4
East Kingston
Epping
Exeter	6	12
Fremont	1	1	1	1
Greenland	2	1	1	1	1	1	1
Hampstead
Hampton	5	2	3	1	2	2	2
Hampton Falls	1	..
Kensington
Kingston	2
Londonderry
Newcastle
Newfields	2	..	1	..	1
Newington
Newmarket
Newton
North Hampton	4	..	1	1	1	..
Northwood	1	1
Nottingham	1	..	4	1
Plaistow
Portsmouth—
Ward 1
Ward 2
Ward 3
Ward 4
Ward 5
Ward 6
Raymond	1	2	..	1	..	1	..	1
Rye	1	1
Salem
Sandown
Seabrook
South Hampton	1	..	1	1
Stratham	4	1	2	..	4
Windham	1
Totals	33	30	11	14	2	3	2	27	9	14

ROCKINGHAM COUNTY	REGISTER OF PROBATE		COMMISSIONERS					
	Roussau, d	Scattering	1st Dist.		2nd Dist.		3rd Dist.	
			O'Brien, d	Scattering	Scattering	Scattering	Scattering	Scattering
September 10, 1968								
DEMOCRATIC								
Atkinson	35	..	35
Auburn	33	..	39
Brentwood	20	2	20	1	..
Candia	18	2	21
Chester	11	1	11
Danville	10	1	15
Deerfield	20	..	24
Derry	157	15	163	..	1	..	2	..
East Kingston	11	..	11
Epping	51	..	52
Exeter	99	35	122
Fremont	13	..	19
Greenland	17	1	19	1
Hampstead	40	..	44
Hampton	114	23	134	1	1
Hampton Falls	6	..	5
Kensington	20	..	23
Kingston	29	3	34
Londonderry	72	..	76
Newcastle	23	..	34
Newfields	5	4	4	..	2
Newington	6	..	10
Newmarket	340	..	280
Newton	68	..	68
North Hampton	36	10	43	1	..
Northwood	13	1	15	..	1
Nottingham	2	..	20	..	1	..	1	..
Plaistow	65	..	67
Portsmouth—								
Ward 1	102	..	119
Ward 2	62	..	84
Ward 3	50	..	74
Ward 4	59	..	75
Ward 5	32	..	57
Ward 6	29	..	33
Raymond	55	3	60
Rye	52	4	59	1	2
Salem	362	..	372
Sandown	6	..	8
Seabrook	27	5	33
South Hampton	21	..	21	1	1
Stratham	16	6	23
Windham	33	..	33	..	1
Totals	2259	116	2459	4	10	..	5	..

STRAFFORD COUNTY September 10, 1968 REPUBLICAN	SHERIFF			ATTORNEY		TREASURER		REGISTER OF DEEDS	
	Hussey, r	Knight, r	Scattering	Moher, r	Scattering	Liebson, r	Scattering	Holmes, r	Scattering
Barrington	49	150	..	173	..	164	..	189	..
Dover—									
Ward 1	148	217	5	358	..	304	..	348	..
Ward 2	55	79	..	142	..	113	..	145	..
Ward 3	64	207	..	272	..	231	..	259	..
Ward 4	202	403	7	602	4	506	..	559	53
Ward 5	29	39	..	58	..	53	..	59	..
Durham	84	626	3	630	3	551	..	636	1
Farmington	367	108	..	437	..	410	..	456	..
Lee	22	151	3	155	..	137	..	156	..
Madbury	12	93	..	92	..	68	..	91	..
Middleton	21	4	..	17	..	15	..	20	..
Milton	115	46	3	135	..	128	..	152	..
New Durham	65	22	..	68	..	65	..	81	..
Rochester—									
Ward 1	202	54	1	186	..	207	..	238	1
Ward 2	299	60	..	307	..	290	..	337	..
Ward 3	99	38	..	132	..	118	1	159	..
Ward 4	100	33	2	113	..	96	..	124	..
Ward 5	195	59	..	215	1	198	..	240	..
Ward 6	204	50	..	199	..	174	..	216	..
Rollinsford	33	49	3	82	1	71	..	84	..
Somersworth—									
Ward 1	32	29	1	60	2	55	1	61	..
Ward 2	43	31	..	75	..	75	..	85	..
Ward 3	44	35	1	73	..	69	..	73	..
Ward 4	18	17	..	30	..	28	..	31	..
Ward 5	14	8	..	18	..	17	..	21	..
Strafford	115	58	4	161	1	155	1	182	..
Totals	2631	2666	33	4790	12	4298	3	5002	55

STRAFFORD COUNTY	REGISTER OF PROBATE		COMMISSIONERS			
	Ogden, r	Scattering	Leclerc, r	Robinson, r	Young, r	Scattering
September 10, 1968 REPUBLICAN						
Barrington	8	..	115	135	167	..
Dover—						
Ward 1	18	..	227	310	292	..
Ward 2	11	..	99	123	111	..
Ward 3	198	233	222	..
Ward 4	2	377	505	429	..
Ward 5	39	58	45	..
Durham	18	9	474	508	502	5
Farmington	8	..	326	340	414	..
Lee	6	1	104	120	128	..
Madbury	48	72	63	..
Middleton	9	7	16	..
Milton	2	1	80	80	138	..
New Durham	1	..	40	43	64	..
Rochester—						
Ward 1	111	115	235	..
Ward 2	177	181	341	..
Ward 3	76	82	130	3
Ward 4	55	50	128	1
Ward 5	4	..	128	128	236	..
Ward 6	1	1	99	100	220	..
Rollinsford	7	2	48	60	57	1
Somersworth—						
Ward 1	2	..	47	32	39	2
Ward 2	1	71	47	56	..
Ward 3	2	1	62	45	57	3
Ward 4	22	20	20	..
Ward 5	17	12	13	..
Strafford	7	1	100	110	146	..
	95	19	3149	3516	4269	15

STRAFFORD COUNTY	SHERIFF					ATTORNEY			TREASURER		
	Flanagan, d	Greene, d	Perreault, d	Tanner, d	Scattering	LaBelle, d	Jackson, d	Scattering	Cormier, d	LaBelle, d	Scattering
September 10, 1968 DEMOCRATIC											
Barrington	10	10	5	5	..	18	..	4	21	6	..
Dover—											
Ward 1	24	211	58	12	..	117	65	..	120	90	..
Ward 2	22	110	37	7	9	63	92	6	92	46	..
Ward 3	13	61	30	5	..	65	18	..	48	46	..
Ward 4	24	122	36	11	5	108	64	10	108	69	..
Ward 5	12	66	19	9	..	62	21	..	35	50	..
Durham	38	44	19	15	16	79	33	7	76	42	2
Farmington	7	16	21	20	..	37	45	5	..
Lee	10	21	7	6	..	30	4	..	27	10	..
Madbury	5	3	4	2	..	6	1	2	8	3	..
Middleton	2	1	1	3	..	5	5
Milton	4	2	7	62	2	38	61	4	..
New Durham	6	..	3	2	..	8	11
Rochester—											
Ward 1	17	6	12	33	7	40	2	..	57	5	..
Ward 2	35	28	29	23	..	80	117	7	..
Ward 3	24	10	41	10	5	54	21	1	98	1	..
Ward 4	37	22	116	41	1	123	33	2	192	11	..
Ward 5	13	15	15	14	13	38	5	..	65	1	..
Ward 6	12	3	11	19	1	27	3	1	44	2	..
Rollinsford	8	28	74	4	1	72	11	7	60	35	1
Somersworth—											
Ward 1	9	17	91	4	1	79	2	..	74	19	..
Ward 2	14	28	220	7	..	139	14	5	178	34	..
Ward 3	19	35	230	12	..	162	17	5	180	50	1
Ward 4	17	25	296	15	..	218	206	63	..
Ward 5	16	22	133	91	39	..	123	18	..
Strafford	8	3	2	1	..	9	1	..	14	1	..
Totals	406	909	1517	342	61	1768	446	50	2065	618	4

STRAFFORD COUNTY	REGISTER OF DEEDS		REGISTER OF PROBATE		COMMISSIONERS					
	Bradford, d	Scattering	Ogden, d	Scattering	Cormier, d	Courteau, d	Dumont, d	Hartigan, d	Pageotte, d	Scattering
September 10, 1968 DEMOCRATIC										
Barrington	23	..	28	..	9	16	20	19	6	..
Dover—										
Ward 1	165	..	194	..	94	181	98	128	41	..
Ward 2	123	..	159	..	69	139	70	80	38	..
Ward 3	72	..	93	..	35	84	40	62	24	..
Ward 4	151	3	178	1	82	158	94	135	27	2
Ward 5	58	..	84	..	34	84	42	51	16	..
Durham	98	4	118	..	50	73	60	83	34	2
Farmington	48	..	56	..	29	18	34	41	13	..
Lee	36	..	43	..	17	26	22	23	8	..
Madbury	11	..	11	..	3	8	7	7	2	..
Middleton	6	..	6	..	2	2	2	7	4	..
Milton	46	..	50	..	19	28	42	50	9	..
New Durham	8	..	9	..	5	3	4	4	2	..
Rochester—										
Ward 1	54	..	49	..	35	22	26	50	40	..
Ward 2	108	..	97	..	32	32	80	112	15	..
Ward 3	86	..	77	1	26	59	95	46	13	..
Ward 4	157	..	153	..	56	98	164	117	37	..
Ward 5	54	..	47	..	21	25	43	42	9	..
Ward 6	36	..	39	..	12	11	31	32	5	..
Rollinsford	85	..	88	..	61	78	47	42	29	..
Somersworth—										
Ward 1	84	..	91	..	79	50	50	43	66	..
Ward 2	174	..	196	..	168	110	112	83	137	..
Ward 3	206	..	213	..	174	127	128	84	182	..
Ward 4	225	..	245	..	238	125	112	84	192	..
Ward 5	118	..	129	..	132	75	71	44	89	..
Strafford	13	..	15	..	5	8	9	11
Totals	2245	7	2468	2	1487	1640	1503	1480	1038	4

SULLIVAN COUNTY	SHERIFF		ATTORNEY		TREASURER		REGISTER OF DEEDS		REGISTER OF PROBATE	
	McCusker, r	Scattering	Tenney, r	Scattering	Sargent, r	Scattering	LaForge, r	Scattering	MacWilliams, r	Scattering
September 10, 1968										
REPUBLICAN										
Acworth	54	..	50	..	50	..	52	..	51	..
Charlestown	285	..	253	..	266	..	271	..	273	..
Claremont—										
Ward 1	337	..	300	..	323	..	324	..	332	..
Ward 2	701	..	647	20	681	..	675	..	691	..
Ward 3	179	..	165	1	170	1	170	..	183	..
Cornish	155	1	144	2	151	..	148	1	151	..
Croydon	55	..	44	2	57	..	58	..	59	2
Goshen	67	..	60	1	67	..	71	..	73	..
Grantham	29	..	22	..	29	..	33	..	31	1
Langdon	58	..	47	..	54	..	55	..	58	..
Lempster	41	1	35	..	40	..	42	..	45	..
Newport	539	..	487	..	546	..	542	..	514	..
Plainfield	189	..	179	..	179	..	183	..	180	..
Springfield	48	2	46	..	53	..	52	..	54	..
Sunapee	233	1	221	..	246	..	249	..	251	..
Unity	43	..	35	1	37	..	40	..	39	..
Washington	46	..	42	..	42	..	42	..	40	..
Totals	3059	5	2777	27	2991	1	3007	1	3025	3

SULLIVAN COUNTY	COMMISSIONERS					
	1st Dist.		2nd Dist.		3rd Dist.	
	McCusker, r	Scattering	Woodhull, r	Scattering	Bascom, r	Scattering
September 10, 1968 REPUBLICAN						
Acworth	41	..	40	..	53	..
Charlestown	269	..	243	..	262	..
Claremont—						
Ward 1	314	..	303	..	297	..
Ward 2	680	..	636	..	640	1
Ward 3	167	..	159	..	159	..
Cornish	147	..	141	..	140	..
Croydon	50	..	54	..	51	..
Goshen	58	..	63	..	56	..
Grantham	22	..	30	..	23	..
Langdon	47	..	45	..	53	..
Lempster	35	..	37	..	39	..
Newport	497	..	546	..	467	..
Plainfield	180	..	174	..	174	..
Springfield	42	..	49	..	46	..
Sunapee	223	..	234	..	215	..
Unity	38	1	36	..	36	..
Washington	40	..	39	..	39	..
Totals	2850	1	2829	..	2750	1

SULLIVAN COUNTY	SHERIFF		ATTORNEY		TREASURER			REGISTER OF DEEDS	
	McCusker, r	Scattering	Spanos, d	Scattering	Sargent, r	Palmer, d	Scattering	LaForge, r	Scattering
September 10, 1968									
DEMOCRATIC									
Acworth	3	..	6	..	1	2	..
Charlestown	10	..	52
Claremont—									
Ward 1	10	..	161
Ward 2	12	3	161	1	4	1	8
Ward 3	18	15	304	2	1	..	3	..	5
Cornish	1	6	36
Croydon	1	..	5	..	1	1	..
Goshen	8	..	1
Grantham	1	8	2	..
Langdon	1
Lempster	3	..	4	1	..
Newport	192	30	..	38	..
Plainfield	1	..	36	..	1	1	..
Springfield	1	5
Sunapee	2	..	25	..	2
Unity	5	3	11	..	1	..	2	2	3
Washington	1	..	3
Totals	67	29	1018	3	8	30	9	48	16

SULLIVAN COUNTY	REGISTER OF PROBATE			COMMISSIONERS								
				1st Dist.			2nd Dist.			3rd Dist.		
	MacWilliams, d	Reney, d	Scattering	Forrest, d	Scattering	Woodhull, r	Hurd, d	Scattering	Bascom, r	Quimby, d	Scattering	
September 10, 1968 DEMOCRATIC												
Acworth	2	4	1	
Charlestown	43	
Claremont—												
Ward 1	162	
Ward 2	2	158	1	2	
Ward 3	1	333	..	1	..	2	3	
Cornish	28	
Croydon	1	2	..	1	
Goshen	4	
Grantham	1	..	1	7	1	
Langdon	1	
Lempster	2	2	..	1	1	
Newport	15	36	..	169	19	25	..	
Plainfield	2	28	1	..	8	..	
Springfield	4	
Sunapee	1	
Unity	3	..	1	1	1	
Washington	7	
Totals	26	36	6	952	1	3	19	7	2	33	4	

**TOTAL REGISTERED REPUBLICANS AND DEMOCRATS
AS OF SEPTEMBER 10, 1968**

SUMMARY BY COUNTIES	REPUBLICANS	DEMOCRATS
Belknap	9327	3915
Carroll	8214	1333
Cheshire	11801	4906
Coos	7641	7013
Grafton	14450	4866
Hillsborough	36871	43624
Merrimack	21458	8753
Rockingham	32882	12845
Strafford	12124	9955
Sullivan	7078	4559
Totals	161846	101769

BELKNAP COUNTY	REPUBLICANS	DEMOCRATS	CARROLL COUNTY	REPUBLICANS	DEMOCRATS
Alton	781	174	Albany	73	34
Barnstead	320	167	Bartlett	473	80
Belmont	542	271	Brookfield	164	8
Center Harbor	167	42	Chatham	27	4
Gilford	1014	215	Conway	2101	387
Gilmanton	360	116	Eaton	98	14
Laconia—			Effingham	187	43
Ward 1	755	187	Freedom	136	34
Ward 2	511	811	Hale's Location
Ward 3	293	135	Hart's Location	8	3
Ward 4	657	272	Jackson	160	48
Ward 5	561	373	Madison	233	22
Ward 6	995	354	Moultonborough	717	87
Meredith	1015	303	Ossipee	594	133
New Hampton	322	113	Sandwich	395	39
Sanbornton	369	80	Tamworth	495	115
Tilton	665	302	Tuftonboro	345	38
Totals	9327	3915	Wakefield	657	71
			Wolfeboro	1351	173
			Totals	8214	1333

CHESHIRE COUNTY		REPUBLICANS	DEMOCRATS	COOS COUNTY		REPUBLICANS	DEMOCRATS
Alstead	487	55	Atkinson & Gil. Ac. Gt.		
Chesterfield	564	201	Bean's Grant		
Dublin	328	87	Bean's Purchase		
Fitzwilliam	442	70	Berlin—				
Gilsum	92	42	Ward 1	489	1011		
Harrisville	149	105	Ward 2	1190	618		
Hinsdale	542	234	Ward 3	1282	1038		
Jaffrey	818	472	Ward 4	177	1595		
Keene—			Cambridge		
Ward 1	884	512	Carroll	92	81		
Ward 2	532	278	Chandler's Purchase		
Ward 3	687	235	Clarksville	46	26		
Ward 4	1369	397	Colebrook	635	204		
Ward 5	743	420	Columbia	77	33		
Marlborough	387	170	Crawford's Purchase		
Marlow	116	50	Cutt's Grant		
Nelson	136	35	Dalton	124	84		
Richmond	88	28	Dix's Grant		
Rindge	444	172	Dixville	6	1		
Roxbury	44	13	Dummer	66	12		
Stoddard	68	7	Errol	62	6		
Sullivan	92	27	Erving's Gt. or Loc.		
Surry	125	41	Gorham	646	652		
Swanzy	828	352	Green's Grant		
Troy	245	269	Hadley's Purchase		
Walpole	873	310	Jefferson	210	34		
Westmoreland	312	71	Kilkenny		
Winchester	406	253	Lancaster	990	324		
Totals	11801	4906	Low & Burbank's Gt.		
			Martin's Location		
			Milan	165	104		
			Millsfield	4	1		
			Northumberland	456	619		
			Odell		
			Pinkham's Grant	3	84		
			Pittsburg	256	84		
			Randolph	61	5		
			Sargent's Purchase		
			Second College Gt.		
			Shelburne	84	23		
			Stark	95	23		
			Stewartstown	205	85		
			Stratford	117	143		
			Success		
			Thompson & Mes. Pur.		
			Wentworth's Loc.	14	10		
			Whitefield	489	197		
			Totals	7641	7013		

GRAFTON COUNTY		REPUBLICANS	DEMOCRATS	HILLSBOROUGH COUNTY		REPUBLICANS	DEMOCRATS
Alexandria	174	49	Amherst	1209	221		
Ashland	433	209	Antrim	482	126		
Bath	155	13	Bedford	1556	632		
Benton	41	5	Bennington	2051	64		
Bethlehem	441	101	Brookline	251	127		
Bridgewater	169	30	Deering	183	59		
Bristol	647	125	Francestown	234	33		
Campton	382	89	Goffstown	1780	1254		
Canaan	551	238	Greenfield	87	234		
Dorchester	69	13	Greenville	185	442		
Easton	41	15	Hancock	423	79		
Ellsworth	11	..	Hillsborough	890	256		
Enfield	374	135	Hollis	926	148		
Franconia	202	67	Hudson	1428	1723		
Grafton	101	29	Litchfield	194	135		
Groton	44	28	Lyndeborough	138	16		
Hanover	1640	767	Manchester—				
Haverhill	952	139	Ward 1	2732	1649		
Hebron	95	9	Ward 2	1881	1801		
Holderness	464	110	Ward 3	895	1424		
Landaff	59	21	Ward 4	758	1256		
Lebanon—			Ward 5	175	1029		
Ward 1	585	302	Ward 6	1415	2911		
Ward 2	467	441	Ward 7	342	1897		
Ward 3	761	271	Ward 8	1549	3193		
Lincoln	231	362	Ward 9	184	551		
Lisbon	368	128	Ward 10	1176	1962		
Littleton	1691	438	Ward 11	220	1194		
Livermore	Ward 12	340	1431		
Lyman	41	38	Ward 13	614	2343		
Lyme	344	85	Ward 14	761	2582		
Monroe	171	45	Mason	156	34		
Orange	25	22	Merrimack	1183	741		
Orford	277	28	Milford	1816	806		
Piermont	155	20	Mont Vernon	260	55		
Plymouth	1012	165	Nashua—				
Rumney	293	68	Ward 1	813	1200		
Sugar Hill	138	14	Ward 2	1263	454		
Thornton	165	39	Ward 3	861	1001		
Warren	217	34	Ward 4	290	892		
Waterville Valley	20	14	Ward 5	265	1057		
Wentworth	145	39	Ward 6	246	1421		
Woodstock	299	121	Ward 7	372	957		
			Ward 8	955	1103		
Totals	14450	4866	Ward 9	663	1193		
			New Boston	370	85		
			New Ipswich	434	234		
			Pelham	786	696		
			Peterborough	1432	347		
			Sharon	49	10		
			Temple	216	16		
			Weare	554	152		
			Wilton	656	392		
			Windsor	18	6		
			Totals	36871	43624		

MERRIMACK COUNTY		REPUBLICANS	DEMOCRATS	ROCKINGHAM COUNTY		REPUBLICANS	DEMOCRATS
Allenstown	204	812	Atkinson	560	236		
Andover	373	202	Auburn	408	238		
Boscawen	553	177	Brentwood	419	79		
Bow	769	111	Candia	649	109		
Bradford	313	43	Chester	563	51		
Canterbury	281	68	Danville	301	73		
Chichester	344	72	Deerfield	354	129		
Concord—			Derry	3319	1063		
Ward 1	647	415	East Kingston	238	74		
Ward 2	513	70	Epping	440	523		
Ward 3	558	89	Exeter	3653	814		
Ward 4	1497	310	Fremont	363	75		
Ward 5	915	158	Greenland	522	110		
Ward 6	838	339	Hampstead	880	184		
Ward 7	2214	540	Hampton	2454	674		
Ward 8	1071	309	Hampton Falls	443	65		
Ward 9	601	147	Kensington	288	119		
Danbury	161	53	Kingston	870	188		
Dunbarton	326	92	Londonderry	1002	440		
Epsom	390	135	New Castle	307	120		
Franklin—			Newfields	224	56		
Ward 1	506	200	Newington	176	45		
Ward 2	268	514	Newmarket	254	945		
Ward 3	512	411	Newton	418	114		
Henniker	592	182	North Hampton	969	220		
Hill	150	22	Northwood	489	66		
Hooksett	1083	864	Nottingham	256	92		
Hopkinton	1260	250	Plaistow	1300	591		
Loudon	313	166	Portsmouth—				
Newbury	243	50	Ward 1	494	484		
New London	864	91	Ward 2	812	284		
Northfield	501	208	Ward 3	465	506		
Pembroke	877	1048	Ward 4	818	266		
Pittsfield	525	316	Ward 5	279	205		
Salisbury	154	61	Ward 6	109	92		
Sutton	228	69	Raymond	654	281		
Warner	485	68	Rye	1302	244		
Webster	147	32	Salem	3237	2163		
Wilnot	182	58	Sandown	242	43		
			Seabrook	926	305		
Totals	21458	8753	South Hampton	154	74		
			Stratham	561	101		
			Windham	705	304		
			Totals	32882	12845		

STRAFFORD COUNTY		REPUBLICANS	DEMOCRATS	SULLIVAN COUNTY		REPUBLICANS	DEMOCRATS
Barrington	399	114	Acworth	142	30		
Dover—			Charlestown	642	199		
Ward 1	889	595	Claremont—				
Ward 2	444	584	Ward 1	786	706		
Ward 3	819	371	Ward 2	1435	905		
Ward 4	1613	839	Ward 3	573	1128		
Ward 5	248	377	Cornish	308	97		
Durham	1338	460	Croydon	123	31		
Farmington	882	410	Goshen	138	47		
Lee	378	152	Grantham	69	32		
Madbury	175	37	Langdon	133	17		
Middleton	27	9	Lempster	148	37		
Milton	399	201	Newport	1345	920		
New Durham	214	61	Plainfield	362	146		
Rochester—			Springfield	42	25		
Ward 1	494	248	Sunapee	615	128		
Ward 2	832	458	Unity	113	86		
Ward 3	288	340	Washington	104	25		
Ward 4	335	684					
Ward 5	535	266	Totals	7078	4559		
Ward 6	494	168					
Rollinsford	296	491					
Somersworth—							
Ward 1	128	346					
Ward 2	170	575					
Ward 3	264	862					
Ward 4	90	870					
Ward 5	34	378					
Strafford	339	59					
Totals	12124	9955					

RECOUNTS AFTER THE PRIMARY

After the Primary, twelve recounts of ballots were conducted by the Secretary of State, October 1-4, 1968; six recounts were Republican contests, and six were Democratic contests. The recount of Governor, Republican ticket, was conceded by Wesley Powell before completion of the count. None of the recounts resulted in a change of nominee. The recount of Representative, Nashua — Ward 7 (Hillsborough County District No. 20), Democratic, resulted in a tie between Adelard J. Aubut and Trefle G. Levesque. The tie was broken by drawing lots and Adelard J. Aubut won the draw.

Following are the tables, with the nominees of the Republican and Democratic parties indicated by an asterisk.

REPUBLICAN RECOUNTS

HILLSBOROUGH COUNTY SHERIFF			Recount	
Joseph R. Cote	3961	3986		
William G. Haag, Jr.	3468	3471		
George E. Robert	4110	4106*		
Victor J. Tetreault	3011	3033		
STRAFFORD COUNTY SHERIFF			Recount	
Philip W. Hussey, Sr.	2631	2643		
Harold R. Knight	2666	2667*		
REPRESENTATIVES Hillsborough County — Dist. No. 7			Recount	
Daniel F. Eneguess	538	514		
			SUPERVISOR OF THE CHECK-LIST Salem	
			Recount	
			John Grant, Jr.	696 701*
			Lee D. Hutchins	672 672

DEMOCRATIC RECOUNTS

STATE SENATE — Dist. No. 22			Recount	
Thomas J. Claveau	978	982*		
Delbert F. Downing	924	926		
HILLSBOROUGH COUNTY SHERIFF			Recount	
Hector E. Brunelle	5567	5478		
Edmond A. Dionne	3477	3470		
Rudolph Makara	429	432		
Maurice H. Noel	1686	1682		
W. Michael Riley	2213	2222		
Walter A. Salvail	524	518		
Lawrence J. Shea	6093	6174*		
William J. Smith	187	158		
STRAFFORD COUNTY County Commissioners			Recount	
Clovis Joseph Cormier	1487	1482*		
Andrew R. Courteau	1640	1654*		
Paul J. Dumont	1503	1534*		
Winifred E. Hartigan	1480	1476		
Donald Pageotte	1038	1027		
			REPRESENTATIVES Manchester — Ward 6	
			Recount	
			William F. Barrett	603 584*
			Denis F. Casey	703 701*
			Edward D. Clancy	609 601*
			Frank T. Conway	504 506
			Claude E. Dupont	553 556
			George P. Gagas	157 159
			Daniel J. Healy	663 666*
			Joseph Lomazzo	561 560*
			John T. Lynch	554 559
			William J. McDonough	517 520
			Walter C. McGuigan	207 202
			Michael F. O'Connor	775 781*
			Manchester — Ward 9	
			Recount	
			Robert L. Robinson	118 118
			Michael P. Walsh	120 120*
			Nashua — Ward 7	
			Recount	
			Adelard J. Aubut	200 199*
			Ralph W. Boisvert	280 280*
			Wilfred A. Boisvert	231 224*
			Trefle G. Levesque	196 199

**PARTY
ORGANIZATIONS**

1968

REPUBLICAN ORGANIZATION

REPUBLICAN STATE PLATFORM

Adopted at the Republican State Convention
Concord, New Hampshire, September 22, 1968

PREAMBLE

We, the Republican Party of New Hampshire, in convention assembled on this twenty-second day of September in the year of our Lord nineteen-hundred and sixty-eight, do hereby present to all the people of New Hampshire the following statement of principles and pledges in the belief that it represents a progressive program which will serve the best interests of all the citizens of our State.

New Hampshire urgently needs new leadership . . . leadership which is both courageous and understanding . . . leadership which will develop imaginative new approaches to assure full opportunity for all our citizens.

We need new leadership which will face up to and resolve the basic problems confronting the people of New Hampshire . . . leadership which will enable us to:

- bring about equal educational opportunity for all;
- assure every individual an opportunity for satisfying and rewarding employment;
- eliminate the root causes of poverty, and eradicate racism, hatred, and violence;
- re-establish fiscal responsibility and allow all our citizens to participate fully in the State's prosperity;
- give increasing attention to the views of our young people and recognize their key role in our present, as well as in our future;
- mobilize the resources, talents, and energy of both the public and private sectors to reach these goals, utilizing the unique strength and initiative of our state and local governments.

We ask all Americans who are uncertain about the future, and frustrated about the recent past, to recall the leadership given to this Party by Abraham Lincoln . . . and in the spirit which he personified, let us remember his words of advice: "With malice toward none, with

charity for all, with firmness in the right as God gives us to see the right, let us finish the work we are in, to bind up the nation's wounds, to care for him who shall have borne the battle, and for his widow and his orphans, to do all which may achieve and cherish a just and lasting peace among ourselves and with all nations."

Thus fortified with these thoughts, we offer this platform to the people of New Hampshire:

Agriculture:

The Republican Party supports a workable state meat inspection law to assure wholesome local meat for the consumer.

We commend the New Hampshire Department of Employment Security for its assistance in obtaining foreign and migrant labor, and we urge the United States Secretary of Labor to approve at an earlier date the number of workers to be imported for agricultural purposes.

We commend the Cooperative Extension Service for its help to our farmers in bringing them the results of the latest agricultural research. We believe that the Extension Service can perform an even more vital educational function through the area agent program of specialized instruction.

We recommend a feasibility study of the establishment of an animal laboratory and research center for the protection of our dairy, live-stock, and saddle horse industry.

We recommend passage of Constitutional Amendment No. 7 which would make possible the assessing of real estate on a current use basis rather than on a theoretical potential development value. It is important that the enabling legislation provide for the recapture of lost taxes.

Crime:

The Republican Party commends the conscientious efforts of our law enforcement officers in their attempt to check the rising crime rate. We condemn the Democrat administration and its Attorney General for their failure to enforce adequately the laws and to eliminate the criminal element.

We pledge to establish a non-partisan New Hampshire Crime Commission made up of representatives of state, county, and local governments, and members of the public at large.

We also feel that the State should lend its efforts to educational programs in the areas of law enforcement and should offer more assistance to local law enforcement agencies.

Education:

The Republican Party will strive to assist in providing equal educational opportunity for all New Hampshire students. We pledge an increase in state aid to local districts; implementation of an updated millage formula for the University of New Hampshire with no tuition increase for in-state students; continued expansion of the Republican-sponsored technical and vocational school program; and development of a state junior college program.

We recommend the establishment of a medical school and hospital complex affiliated with the University system and preferably located in one of the major communities of the State.

We urge more flexible administration of teacher certification standards.

We favor federal tax credits for those burdened with the costs of higher education and tax deductions to encourage savings for this purpose.

We pledge to initiate legislation making mandatory the education of the exceptional, handicapped, and mentally retarded.

We favor the establishment of a professional negotiation law.

We recognize the importance of our classroom teachers and further recognize the responsibility to compensate them with professional salaries.

Recognizing the importance of non-public schools to our state's educational system, we recommend a study of the financial problems of the parochial and private schools of New Hampshire.

Fish and Game:

The Republican Party pledges a renewed interest in the protection of the rights of New Hampshire sportsmen. We reaffirm our opposition to regulation through further federal and state gun registration laws. To avoid the imposition of federal gun registration and licensing laws on New Hampshire citizens, the state laws pertaining to firearms sale and possession should be reviewed to see that they adequately prevent

the obtaining of firearms by felons, drug addicts, insane persons, and other persons in whose hands firearms would be dangerous.

Health and Welfare:

The Republican Party initiated the program of state aid for local mental health clinics. We pledge our continuing support in the further establishment and expansion of local mental health and child guidance clinics.

We pledge to better conditions and improve the services at the New Hampshire Hospital.

Recognizing that the cost of hospitalization has far outstripped the citizens' ability to pay, we urge a study of the rising costs of hospital care.

The Republican Party requests the next Legislature to study provisions for additional responsibility for board and care of foster children.

Highways:

The Republican Party pledges to renew the accelerated highway and road-building program of the last Republican administration. We urge completion of the interstate highway system in New Hampshire and completion of the master plan for primary and secondary highways and town roads, including the construction of Route 101 as an expressway from Keene to Portsmouth and the extension northward of the Spaulding Turnpike.

Recognizing that the natural beauty of New Hampshire's highways is one of our greatest assets, we urge that every effort be made to maintain and beautify our highway system. We pledge to implement further programs to control highway litter and unsightly billboards.

We recommend that a greater percentage of the state gas tax revenues be allocated for use on local roads.

Industry:

The Republican Party pledges to resume its leadership in recruiting new industries and expanding existing industries. We urge that every effort be made to utilize the talents of those trained in our New Hampshire vocational and technical institutes.

We strongly favor the reduction of freight rates to and from New England. We commend our Republican Congressional delegation for its efforts to keep freight rates down and pledge to pursue this issue.

Labor:

The Republican Party recognizes that New Hampshire's greatest need is a labor force with a higher spendable income. We pledge to work towards higher wages with particular emphasis on raising minimum wages in service industries and on attracting those technical industries with higher wage scales.

Local Government:

The Republican Party has traditionally stood for strong local government. We promise a return to close cooperation between state and local governments and the support of home rule.

Pollution Control:

The Republican Party initiated state aid for local anti-pollution programs. We believe, however, that local governments should be required to implement only those programs in which the state and federal governments are prepared to fund their share in advance.

We encourage the utilization of existing local authorities in the establishment of state and federal pollution controls.

We believe that the problems of air and water pollution, already acute in many areas, demand vigorous state and federal action, regional planning, and maximum cooperation among neighboring cities, counties, and states.

Press:

The Republican Party abhors abuse of the constitutional guarantees of freedom of speech and freedom of the press. It deplors any misuse of this public trust, particularly that which spreads hatred and bigotry. We support freedom of speech and freedom of the press and urge that such vital freedoms be cherished and exercised in a responsible manner.

Recreation:

The Republican Party leadership made possible unprecedented development of New Hampshire's great natural resources and the expansion of recreational facilities, thereby encouraging tourism and prosperity. We pledge to reinstate those programs and expand our state's promotional efforts.

We recommend that in-state residents receive special preferential rate treatment in state-owned recreational areas as long as such treatment shall not act to the detriment of private business within the state.

We also pledge to encourage the expansion and development of recreational areas by the private sector.

State Employees:

The Republican Party commends the state employees for their faithful and efficient service to New Hampshire and recommends wage adjustments based on the cost of living index.

We advocate that all state employees be paid on an equitable basis for time spent in official duties.

We favor the establishment of a professional negotiation law for all state employees.

State Government:

The Republican Party believes a government's first concern should be the immediate needs of all its people.

We recognize the necessity of a better and more efficient state government and seek to marshal the efforts of our citizens to that end. We strongly urge the creation of a bi-partisan Citizen Task Force by the Governor so that the energies and talents of New Hampshire's people can be fully utilized in developing positive solutions to the State's problems.

We also recommend the following:

- (1) A four-year term for the office of Governor.
- (2) Implementation of a cabinet form of government.
- (3) Implementation of annual legislative sessions.

Sweepstakes:

The Republican Party recognizes the failure of the Democrat Governor in utilizing properly the sweepstakes program and the resulting failure in production of expected revenue. We, therefore, recommend a review and thorough overhaul of the program.

Taxation:

The Republican Party does not propose any new taxes. We pledge that no new spending bill will be approved without adequate funding.

Thrift is one of the characteristics that has made our country great. NOW is NOT the time to ignore it. There is a real need for positive leadership that will make the best use of what we have before asking for more. We want to prove that the present tax dollars are being used wisely and well before we provide more money for state government.

We therefore pledge our best efforts to strongly resist new and higher taxes through the use of tighter fiscal controls and more efficient use of the resources at our disposal.

The Republican Party will continue to be honest with the people of New Hampshire and pledges a return to balanced budgets.

Utility Rates:

The Republican Party urges the Public Utilities Commission to do all within its jurisdiction to effect lower utility rates, including electric power, gas, and telephone rates, in order to attract new industry and to benefit our New Hampshire citizens.

Veterans:

The Republican Party pledges to protect the rights and privileges of all veterans and to extend to the veterans of the Viet Nam conflict all benefits now available to veterans of World War I, World War II, and Korea.

Young People:

The Republican Party recognizes that America, more than any other nation, reflects the strength and creative energy of its young people. In every productive enterprise the vigor, imagination, and skills of our youth have contributed immeasurably to progress.

Young people today are endowed with greater knowledge and maturity than any such generation of the past. Their political restlessness reflects their urgent hope to achieve a meaningful participation in public affairs commensurate with their contributions as responsible citizens.

In recognition of the abilities of these younger citizens, their desire to participate, and their service in the nation's defense, we believe that eighteen-year-olds should be accorded the right to vote.

We encourage responsible young men and women to join actively in the political process to help shape the future of the State. We invite them to join our Republican effort to assure the new direction

and the new leadership which this State so urgently needs and rightfully expects.

In order that this platform may be brought to fruition, we earnestly seek the trust and support of all the voters of New Hampshire in electing our candidates who have pledged to fulfill these promises in the future administration of the government of our State and Nation.

In closing, let us recall these words:

We dwell in times of great perplexity and are beset by far-reaching problems of social, industrial and political import. We shall not greatly err if upon occasion we consult the genius of Abraham Lincoln. We shall not falter nor swerve from the path of national righteousness if we live by the moral genius of the great American commoner.

In these, our times of great perplexity, let us rededicate ourselves to the ideals of Lincoln. Let the people know our commitment to provide the dynamic leadership which they rightly expect of this Party . . . the Party not of empty promises, but of performance . . . the Party not of wastefulness, but of responsibility . . . the Party not of war, but the Party whose administrations have been characterized by peace . . . the Republican Party.

To these ends, we solemnly pledge to every New Hampshire citizen that we shall provide new leadership . . . and lead them in new directions.

1968 REPUBLICAN COMMITTEE ON PLATFORM AND RESOLUTIONS

Gerald P. Carmen, Manchester, Chairman	Daniel A. Gosselin, Enfield
Robert Arthur, Hanover	Mrs. Della Hanson, Berlin
Mrs. Joye Barrett, Keene	Kenneth Hartman, Derry
Channing Brown, Lebanon	Vance Kelly, Manchester
Dr. Norman Brungot, Colebrook	Paul McGoldrick, Littleton
Barry Clough, Farmington	Joseph Moriarty, Lee
Thomas Corrigan, Lancaster	Charles Puksta, Claremont
Roger Cote, Manchester	Douglas Robertson, Nashua
Philip S. Dunlap, Hopkinton	Dr. J. Duane Squires, New London
Rodney Dyer, Laconia	Howard Townsend, Lebanon
Eugene Foss, II, Sugar Hill	Walter G. White, Ossipee
George T. Gilman, Farmington	Chester Wiggan, Hopkinton
	William R. Johnson, Hanover

REPUBLICAN STATE COMMITTEE**Executive Committee**

Chairman: John Palazzi, 23 Kensington Road, Concord

Asst. Chairman: Miss Victoria Zachos, 82 Warren St., Concord

Vice Chairmen:

Miss Suzanne Loizeaux, Dave Gibson Farm, Plymouth

H. Alfred Casassa, 12 Towle Ave., Hampton

Philip S. Dunlap, RFD 1, Concord (Hopkinton)

James O'Neil, Box 151, Chesterfield

David Brock, 1838 Elm St., Manchester

Secretary: Mrs. Marian Haley, Valley Green Motel, Keene

Asst. Secretary: Mrs. Penelope Upton, 76 Centre St., Concord

Treasurer: Richard G. Williamson, 11 Auburn St., Concord

Asst. Treasurer: Mrs. Esther T. Hurd, 13 Thomas Street, Concord

Finance Chairman: Robert P. Bass, Jr., Hopkinton

Nat. Committeeman: David Sterling, Hillsboro

Nat. Committeewoman: Mrs. Mildred K. Perkins, 5 Glendale Road,
Concord

**County and City Chairmen and Assistant Chairmen (Cities of Concord,
Manchester, Nashua and Portsmouth only):**

Belknap:

Richard P. Brouillard, 68 Church St., Laconia

Mrs. Hazel Tilton, 60 Holman St., Laconia

Carroll:

Russell Claffin, Box 577, Wolfeboro

Mrs. Esther Davis, P. O. Box 59, Conway

Cheshire:

Holmes H. Whitmore, Walpole

Mrs. Anne B. Gordon, Box 282, Jaffrey

Coos:

Lloyd G. Sherman, 4 Prospect Park, Lancaster

Mrs. Mabel Richardson, Randolph

Grafton:

Justin P. Orr, Plymouth
Mrs. John Ward, 61 Pleasant St., Littleton
Mrs. Shirley Merrill, 22 Perley Ave., Lebanon
Mrs. Betty Weeden, Lincoln

Hillsborough:

John Wright, Jr., 1 Wright Ave., Merrimack
Mrs. Grace Sterling, Hillsboro

Merrimack:

Stephen Greeley, 26 Pleasant St., Franklin
Mrs. Patricia Merrill, Dearborn Rd., Suncook

Rockingham:

Charles J. Olivier, Chester
Mrs. Nettie Kemp, RFD, East Kingston

Strafford:

Barry Clough, 6 Tappan St., Farmington
Mrs. Patricia Jackson, 85 Prospect St., Somersworth

Sullivan:

Charles Puksta, 6 Elm St., Claremont
Mrs. Margaret Weber, R.F.D., Newport

Concord:

Roger Quimby, 43 West St., Concord
Miss Victoria Zachos, 54 School St., Concord

Manchester:

David Brock, 1838 Elm St., Manchester
Mrs. Dwight Eames, 252 Westwood Dr., Manchester

Nashua:

Mrs. Marion Bouchard, 17 Charles St., Nashua

Portsmouth:

Robert A. Allard, 36 Highland St., Portsmouth
Mrs. Shirley Hodgdon, 10 Kent St., Portsmouth

ADVISORY COMMITTEE

Mrs. Vangy Bograkos, 234 High St., Somersworth
 Robert E. Allard, 887 Chestnut St., Manchester
 William Paine, Bartlett
 Maurice Bois, 51 High St., Manchester
 J. Edmund Landry, Pelham
 Albert Leahy, Jr., River Road, Claremont
 Mrs. Rita McAvoy, Littleton
 Mrs. Grace Lee, North Main St., Lancaster
 Mayor Timothy J. Connors, 433 Union St., Portsmouth

ADDITIONAL MEMBERS OF POLICY COMMITTEE**Senate:**

Stewart Lamprey, Box 6, Moultonborough
 Creeley S. Buchanan, Box 446, Amherst
 Edith Gardner, RFD 5, Laconia
 Robert English, Hancock
 James Koromilas, 187 Locust St., Dover

House:

Walter R. Peterson, Jr., Peterborough
 Marshall Cobleigh, P.O. Box 606, Nashua
 George W. Angus, 45 Park Ave., Claremont
 Shirley M. Clark, RFD 1, Newmarket
 Roger A. Smith, 95 Centre St., Concord

Governor's Council:

Philip A. Robertson, North Conway
 Royal H. Edgerly, 10 Rod Road, Rochester
 Edward H. Cullen, 99 Maybrook Ave., Manchester
 Frederic Fletcher, 11 Mont Vernon St., Milford
 James H. Hayes, 32 Westbourne Rd., Concord

U. S. Senator:

Norris Cotton, Lebanon

Congressmen:

Louis C. Wyman, 121 Shaw St., Manchester
 James C. Cleveland, New London

Former Chairmen and Asst. Chairmen during past 10 years:

William R. Johnson, 14 Rayton Road, Hanover
Mrs. Mildred K. Perkins, 5 Glendale Road, Concord
William C. King, 4 Park Street, Concord
Mrs. Norma S. Currier, 84 Wakefield St., Rochester
Mrs. Rose Bovaird, 182 Elgin Ave., Manchester
Robert W. Kimball, 430 High St., Hampton
Mrs. Elsie M. Brown, 20 Main St., Durham
T. Borden Walker, Woodsville

Former U. S. Senators:

Robert W. Upton, 14 Park St., Concord
Maurice J. Murphy, Jr., 171 Middle St., Portsmouth

Former Governors:

Wesley Powell, Exeter Road, Hampton Falls
Lane Dwinell, 94 Bank St., Lebanon
Hugh Gregg, East Dunstable Road, Nashua
Sherman Adams, Pollard Road, Lincoln
Charles M. Dale, 32 Miller Ave., Portsmouth
Dr. Robert O. Blood, 5 South State St., Concord

State President, Rep. Fed. Women's Clubs of N. H.:

Mrs. Phyllis Brown, Amherst

Y.R. Chairmen:

Peter J. Flood, RFD 1, Box 173, Reeds Ferry
Mrs. Jo-Ann Meyers, Shirley Hill Road, Goffstown

Y.R. Nat. Committeeman & Committeewoman:

Harold W. Perkins, 14 Palm St., Concord
Miss Jeanette Mitchell, 91A Sebbins Pond Road, Reeds Ferry

Titular Head of Party:

Walter R. Peterson, Peterborough

DEMOCRATIC ORGANIZATION

THE 1968 NEW HAMPSHIRE DEMOCRATIC PARTY PLATFORM

Preamble

New Hampshire and our nation are at a critical cross-roads in 1968. This has been a year of conflict and tragedy, but not without hope and opportunity.

The Democratic Party joins with the people in demanding that new challenges be met boldly. We will not be satisfied with ideas without vision or words without courage. Rhetoric is no substitute for action.

The Democratic Party refuses to ask for support based on its past substantial accomplishments alone, but we pledge to respond vigorously to the present and future needs of the people. We join with and welcome the support of all citizens who struggle bravely for a new America.

We, the delegates of the New Hampshire Democratic Party in Convention assembled this 21st day of September 1968, do hereby adopt our 1968 Platform — our plan, to cut a trail across the rugged terrain that lies ahead.

Agriculture

There is cause for concern because of certain trends and developments which work a peculiar hardship on our farmers. Statistics show that for his hours of hard labor and discerning management a farmer receives about the lowest income of any economic group. With respect to capital invested in land, buildings, and equipment, his percentage return is discouragingly low. Such conditions, which have developed over a period of time, cannot be cured overnight but helpful steps can be taken to reverse the trend.

The following steps are recommended:

- Support of proposed Constitutional Amendment No. 7 which would allow the legislature to enact legislation permitting land used for agricultural production to be taxed according to present rather than potential use, and that any legislation adopted thereunder include a tax recapture provision for municipalities.
- Support of federal efforts to assure that fruit and vegetable growers obtain sufficient seasonal farm workers, at an adequate wage.

- Insistence that freight rates for grain and other commodities be comparable to rates in other sections of the country.
- Continued financial support of the College of Agriculture, the Co-operative Extension Service, and the Experiment Station at the University of New Hampshire to ensure modern research, training, and agricultural service.
- Creation of local public forums for discussion of such problems as food supply, agricultural labor, and the impact of consumer prices, where farmers, organized labor, business, industry, consumers, and appropriate state and federal agencies may exchange views.
- Encouragement of production credit financing for farmers.
- Support of an adequate meat inspection law to meet the new federal requirements.
- Support of the following: 1) the creation of a new standard for food and agriculture inspection since present ones are more than 50 years old. (The federal government will substantially meet these costs, but New Hampshire must provide approved laboratory service.); 2) an augmented and improved rabies control program; 3) an animal disease control program to replace the federal program which is being turned over to the states; 4) an improved Gypsy Moth Control Program; 5) laboratory services for large animals at a new Research and Pathology Center at the University of New Hampshire or by contracting for reliable service from regional institutions.
- Support of measures to study the impact of new properly-labeled artificial milk products in order to protect the interests of both dairy farmer and consumer.

Consumer Affairs

It has been estimated that the average family could save approximately \$920 per year, with no reduction or alteration in consumption, through informed and deception-free purchasing and financing. The total gain to New Hampshire's consumers would exceed \$13.5 million per year if only ten percent of this waste could be salvaged by legislative action. Income so saved would effectively increase the real standard of living of New Hampshire citizens.

We therefore recommend:

- The establishment of a Consumer Council with enough independ-

ence, authority, and financial support to conduct investigations and to submit public annual reports recommending legislation in behalf of consumers in such areas as: door-to-door selling, recession, home repairs, land fraud, automobile insurance, meat and fish processing, itemized funeral billing, tire grading, garnishment-of-wage policy, public utility costs, and interest rates on loans.

- The creation of the post of Consumer Counsel in the office of the State Attorney General and the Bank Commissioner to serve as the staff of the Consumer Council with powers to enforce legislation and act on individual complaints.
- The enactment of a truth-in-lending law.

Economic Prosperity and Development

To sustain our economic prosperity, to upgrade those sections of the state which have not shared in this prosperity, and to protect an environment essential to healthy growth, we recommend the following:

- The formation of an economic development policy to promote healthy and balanced growth of the state's economy.
- Support of industrial development through research directed toward the expansion and diversification of the economy and the discovery of new markets; increased state support for development and promotion activities.
- Support and utilization of federal programs for economic development.
- Continued implementation of the Technical Services Act to provide services to private industry.
- Support of the work of the Rural Area Development Committee in each of the ten counties.
- Support, on an expanded basis, of the activities of the New Hampshire Commission on the Arts which has already shown that a well developed state arts program creates an addition dimension of financial, commercial, and educational growth.
- Support of cooperative programs among local, state, and federal groups to enhance economic progress, especially through implementation of the Public Works and Economic Development Act, the Manpower Development and Training Act, and through wider use of the Small Business Administration programs.

- That the closure order for the Portsmouth Naval Yard of the Secretary of Defense be rescinded to meet the defense needs of the United States for a submarine design, construction and repair facility and as essential to the economic welfare of New Hampshire.
- Support of any reasonable measures, public or private, to lower electric rates in New Hampshire.
- Promotion of the tourist industry through an expanded system of highway information centers, a state signing system for lodging, meals and garage services, and wide distribution of a well-designed tourist handbook.
- Support of incentives for moderate-cost housing and the full utilization of current federal programs.
- Support of the concept of regional growth centers to maximize the resources of an area.
- Support of vocational-technical training to attract industries which require more skilled labor and pay higher wages.
- Implementation of the State Investment Plan.
- Creation of loan funds to help finance small business and nonprofit institutions, particularly medical and cultural institutions.

Education

Statistics show New Hampshire's low rank in public support of its schools, not only at the state level but at all levels combined. However, the point is not the small amount of money spent on our schools, but the deficiencies in our educational system that have resulted from this low level of support.

A bright future for New Hampshire depends upon an educational system of unqualified excellence and an equal opportunity for all boys and girls to develop their skills and talents to the maximum.

This is the goal of education in New Hampshire. The Democratic Party has always worked for these major educational goals. We continue to work for them by calling for the following improvements:

- Full financial implementation of Building Aid, District Reorganization Aid, and Special Education Programs for the handicapped.
- Substantially increased funding of the Foundation Aid Program to help the poorer communities and a critical review of the Foundation Aid formula, including consideration of a flat-rate-per-

pupil aid program and emergency funds available to local communities for extraordinary increases in enrollment.

- Creation of standards for elementary schools and strengthening of the present standards for secondary schools.
- State assistance to local school districts in their efforts to raise standards by helping to pay for the costs of these improvements and by providing increased field services to the local schools through the State Department of Education.
- Enlarging a program of state aid to non-public schools with the condition a) that such aid not include funds for religious instruction, b) that state standards for all schools be rigidly enforced, c) that adequate funding at the state level be provided, and d) that such aid be within constitutional limits.
- Support of the following measures to ease the teacher shortage:
 - a) The establishment of a teachers' minimum salary of \$6,000 with the state sharing in these costs; this should also include raising the salaries of principals and superintendents to competitive levels.
 - b) A vigorous teacher recruiting program to encourage teaching careers
 - c) Changes in rigid certification standards that will allow more flexibility without lowering the quality of teaching in our schools.
 - d) Encouragement of more imaginative uses of the talent and time of trained teachers; team teaching, teacher aides, part-time teachers, specialists, etc.
 - e) Utilization of talented people and private agencies in the communities as educational resources.
- State leadership and help, to both local school boards and local teacher's organizations, in establishing mutually acceptable procedures for professional negotiations.
- The development by the State Board of Education of a coordinated state-wide plan for school district reorganization.
- Maximum use of federal aid to education while retaining state and local supervision of the distribution and administration of the funds; urging that the timing of federal allocations be made in a manner which will make local school financial planning possible.
- Increased support of Educational Television.

- Full financial implementation of New Hampshire's Statewide Library Development Program.
- Financial support of our State University system at a level no less than the per student support accorded by states with comparable economic capability.
- Encouragement of the University's efforts to institute charges for new out-of-state students that equal the costs of their education, to the end that in-state tuitions may be kept within reasonable limits.
- Support of the following measures to bring vocational, technical and two and four year college opportunities within the economic and geographic reach of all New Hampshire citizens:
 - a) More adequate funding of the vocational and technical institutes and enrichment of their curricula;
 - b) Scholarship and other financial aid to enable needy students to obtain training;
 - c) Encouragement of private school efforts to provide enriched educational opportunities for New Hampshire students;
 - d) The creation of comprehensive commuting college opportunities, especially for groups which need training.
 - e) Expansion of the University branch at Manchester to a full 4 year program of liberal arts and teacher education so that more of our youth may be encouraged to enter the teaching profession.
- Support of the Dollars-for-Scholars Program enacted at the last session of the General Court, and for adequate funding to provide incentive matching money for monies raised locally from private sources.
- Support of Federal legislation which would enable all capable students to obtain education beyond high school.
- Protection of the spirit of free inquiry in our University, Colleges, and public schools.
- Support of vocational rehabilitation programs and adult basic education programs so that all New Hampshire citizens may have the maximum opportunity to lead productive lives.
- Encouragement with state support of local school efforts in the following areas:

- a) Establishment of public kindergartens for all;
 - b) Head Start programs and Follow-Through programs in the early grades;
 - c) Improvement of vocational education courses in the high schools in order to better prepare students to find employment after graduation;
 - d) Creation and improvement of school libraries;
 - e) Experiments with innovative programs.
- Support of efforts to encourage the upgrading of the teaching profession including incentive increments for special training and advanced degrees and the availability of regional course opportunities at a low tuition rate.

Government Organization

We continue to be concerned about an efficient and responsive state government. To this end we recommend the following measures:

- Improvement of executive leadership
- a) by supporting a four-year term for the Office of Governor;
 - b) by making the terms of office of major department heads concurrent with the Governor's term;
 - c) by re-evaluating the functions of the executive council in order to encourage vigorous and responsible leadership by the governor and the executive department;
 - d) by continuing to improve the fiscal supervision of state agencies and by effective capital improvement and programming within the executive department.
- Modernization of the State Legislature
- a) by significantly reducing the size of the total membership;
 - b) by providing adequate and just compensation for the members of the legislature;
 - c) by establishing annual sessions of the legislature;
 - d) by providing more adequate staff and office space for all members of the legislature.
- Improvement of intergovernmental relations in New Hampshire
- a) by eliminating unnecessary duplication of state, county and municipal functions and facilities;

b) by re-evaluation of the need for increased home rule for towns and cities in New Hampshire.

In addition, in order to assist local government, we recommend the following additional measures:

- Establishment of a state program which will give a fuller range of technical assistance to the towns and cities.
- Incentive legislation to encourage municipalities to cooperate in providing services which it would be hard for them to provide when acting alone.
- Relief of the heavy tax burden on local property owners by the state's assuming the cost of certain services now funded fully, or in large part, by the towns and cities.

Our primary recommendation with respect to government organization, in order to increase the ability of state departments to fulfill their roles efficiently, is as follows:

- The establishment of a bi-partisan body to conduct a detailed and thorough analysis of governmental organizations in New Hampshire and to recommend specific and general programs for action directly to the legislature and to the governor.

Health and Welfare

The economic prosperity of our state is a hollow achievement if fellow citizens are forced to bear the burden of poverty, are crushed by poor health, are trapped by mental illness or retardation.

The Democratic Party has a deep and continuing commitment to provide improved help to the poor, the ill, and the aged. We therefore recommend the following measures:

- Legislation which would give the state responsibility for care of foster children; a more uniform subsidy rate for foster homes; and the further active participation of private agencies in the placement of foster children.
- State financial support of foster children, including funds adequate to assist those in need of special care, to provide necessary school tuition costs, and to reimburse foster parents at a level commensurate with required expenditures.
- Abolition of the welfare settlement law and in its place state reimbursement of towns and cities through direct relief.
- Support of legislation establishing a domestic relations court.

- Adequate salary standards and a practical work load for state social workers.
- Development and expansion of post-graduate programs for the training of social workers at the University of New Hampshire.
- Encouragement of education and work experience for welfare recipients, to help them avoid the need for welfare.
- Strengthening of licensing procedures in New Hampshire nursing homes.
- Increased state support for a registered nurse and practical nurse training program.
- Clarification of the relationship between county hospitals and nursing homes.
- Full utilization of federal matching funds for community health services.
- Cooperation with neighboring states in planning regional diagnostic and treatment centers for the control of cancer and other killer diseases.
- Increased state and local support for, and expansion of Community Mental Health Clinics.
- Expanded out-patient treatment facilities and resident care centers for emotionally disturbed children with emergency receiving centers in community hospitals for the acutely mentally disturbed.
- Support of plans to implement more fully Medicare and to extend Medicaid.
- Support of Comprehensive Health Planning.
- Support of adequate day care centers, properly licensed.
- Establishment of an advisory committee to study and to recommend changes in present laws governing the adoption of children in order to insure uniform and reasonable practices.
- Legislation for a comprehensive, coordinated nursing care program that is fair to needy persons in private homes and that establishes adequate standards of care.
- Minimum reimbursement of \$1,000 per year for public health nurses serving towns without a local nursing service agency.
- Recodification of laws pertaining to minors (particularly those statutes which fail to distinguish between juvenile delinquents and neglected children).

- The consolidation of county health and welfare functions wherever possible to achieve maximum efficiency and economy.
- Support for the State Council on the Aging.
- Support of training programs to enable women to take jobs as social and health workers and thus ease the acute shortage of such workers.
- Support of treatment, rather than imprisonment, for alcoholics;
 - a) recuperation facilities with provisions for after-sickness therapy; and
 - b) neighborhood alcoholic rehabilitation programs with trained workers.
- Support the recommendations of the Vocational Rehabilitation Planning Commission including:
 - a) a Department of Special Education at Keene State College; vocational rehabilitation internship and in-service training programs in the University system,
 - b) an adequately trained and compensated professional staff for a Division of Vocational Rehabilitation which may be transferred to the Department of Health and Welfare,
 - c) the creation of a Council of Human Resources to coordinate and do joint planning for those state agencies working with people and to provide a comprehensive referral system to insure that all New Hampshire citizens needing help have access to it,
 - d) a plan to utilize the Glencliff T.B. Sanatorium as a facility for unwed mothers, or as a correction facility for youthful offenders or delinquent boys,
 - e) creation of six regional Child Development centers,
 - f) creation of Diagnostic Centers for the Department of Correction, for juveniles at the Industrial School, and for adults in the Concord area,
 - g) development of a northern New England facility for the criminally insane,
 - h) revision of the Workmen's Compensation law, and
 - i) incentive grants to non-profit corporations for development of half-way houses or sheltered workshops.

Human Rights and Justice

In a time of violence in our cities, unrest on our campuses, and uneasiness in our homes, we reaffirm our commitment to the goals of justice and equal opportunity. It is also essential to remember that freedom from want is integral to social justice. We encourage respect for laws and support public officials who exercise reasonably their duly constituted authority. At the same time we urge reaffirmation of the concepts that all citizens are entitled to exercise their constitutional rights, that each is entitled to equal protection of the laws, and that law enforcement agents are themselves subject to the laws.

To achieve these objectives we recommend the following:

- Adequate funds and salaried staff for the New Hampshire Human Rights Commission to make it a more effective instrument against discrimination in this state.
- Opposition to all who would seek to undermine the foundations of American constitutional democracy, including extremists of the left or right.
- Support of the recommendations of the National Advisory Commission on Civil Disorders.
- Measures such as the following to achieve fair participation of the poor, whether black or white, in the benefits of an affluent society:
 - a) programs like A Better Chance (ABC), a cooperative town-college-high school program for disadvantaged youth;
 - b) Summer camp programs for less fortunate youngsters;
 - c) the use of elementary school textbooks which mirror the reality of different races, income levels, and mores;
 - d) the provision of health care, particularly preventive medicine, to the economically disadvantaged.
- Amendment of New Hampshire's present open-housing law to conform to federal legislation and provision of many more units of new or rehabilitated housing units for low income families.
- Lowering the voting age to eighteen (18) years.

Labor

In keeping with a long commitment of the Democratic Party to improve the working conditions and security of labor, we recommend the following:

- Legislation establishing a minimum wage comparable to the federal minimum wage and providing full coverage for all workers.
- Opposition to any so-called “Right-to-Work” laws.
- Protection through legislation of the right of all workers, including public employees, to organize and to bargain collectively with their employers on hours, wages, and other conditions of employment.
- Support of efforts to retrain workers whose skills have become obsolete through technological innovation.
- Reorganization and strengthening of the Department of Labor, to enable it to protect the interests of the New Hampshire worker more effectively.
- A careful review of unemployment and workmen’s compensation legislation, to ensure that all qualified claimants are aware of and receive benefits due them.
- Support of such as the following, to insure fair treatment for all state employees:
 - a) salaries and fringe benefits for classified state employees comparable to the averages for similar positions in the other five New England States (Equal Pay for Equal Work);
 - b) reforms in the manner of evaluation of classified positions by the state’s Personnel Department;
 - c) reforms in the appeal procedure before the Personnel Commission;
 - d) the introduction of in-service training programs to enable state employees to improve their performances, with a suitable reward for the successful completion of such courses;
 - e) review of existing statutes prohibiting a classified state employee from making contributions to the political party of his choice and/or publicly supporting the candidates of his choice.
 - f) supplement of Workmen’s Compensation by use of leave up to full pay;
 - g) time and one-half pay after eight (8) hours in a day and after forty (40) hours in a week and for work on legal holidays;
 - h) State contribution to hospitalization insurance.
- Preference given to New Hampshire-made products purchased by state institutions within the limits of competitive price and quality.

- Support on the state level of the national platform calling for adequate protection of wage earners from unfair foreign imports.
- Programs to reverse the pattern of “underemployment” in the northern part of the state and low wage employment throughout the state.

Natural Resources

Our natural and scenic resources are a critically important element in the scheme of New Hampshire's future economy. They are of prime importance today and provide our most important legacy to the future.

Unique natural areas should be protected, acquired, or reserved soon, while the land is still available. We recommend the following:

- Continuous planning at all levels of government to evaluate our natural resources and to devise the best methods of using and protecting them.
- Protection of our great scenic and recreational resources, including our parks, (particularly Mount Washington and Franconia Notch), our seashore, our mountains, the Great Bay, and primitive areas such as the Connecticut Lakes.
- Further implementation of the recommendations of the State Planning Project and the Governor's Committees on Natural Beauty and Forest Policy.
- A continuing struggle against the blight of water, noise and air pollution through all available means, particularly by providing the necessary technical staff and financial assistance to combat it.
- Legislation and financial incentives to protect salt and fresh water marshes, banks, flood plains and to restore barrow pits.
- Support of town conservation commissions with technical assistance.
- Legislation to protect the land from rural blight and to ensure lasting and proper development; continued support of the severance tax on timber as a measure to that end.
- Flexible powers for wildlife management to the Director of the Fish and Game Department.
- An adequate state program to insure safety to citizens in the siting of nuclear power plants and to disallow the discharge of heated effluents where damage to life in any form may result.
- A program for placing utility lines underground in all new building areas for conversions in established zones.

- Support of an adequate program of geologic research and investigation for both mining and development guidance.
- An improved program of public access to lakes and ponds, without diminishing the qualities of these recreational resources.
- Improvement in the efficiency and coordination of state programs in Natural Resources:
 - a) by a reorganization of state resource agencies into a Department of Natural Resources to include such agencies as the Division of Parks, Division of Resource Development (forestry), Fish and Game Department, and Water Resources Board.
 - b) by further strengthening and support of the Council of Resources and Development.
- Support of implementing legislation permitting farm, forest, and open space lands to be assessed according to present rather than future use with emphasis on encouraging orderly, planned development and the retention of New Hampshire's scenic beauty.
- Action to implement the federal studies of the Connecticut River to preserve its unspoiled rural and primitive beauty from unrestrained development and to achieve the full economic potential of the basin.
- A strong state oceanographic program with emphasis on regional cooperation to protect our valuable estuaries and to achieve the full benefits from our marine resources.

Planning for Growth

Planning is a dynamic process by which people and communities evaluate their needs and the problems and establish goals and objectives for their future actions. We urge support of the following:

- Financial incentives for regional planning.
- Maximum use of federal aid, such as Urban Planning Assistance Grants, and other programs related to transportation, open space, water, and community facilities.
- Development of a comprehensive, long-range highway and transportation plan for the state, to be coordinated with plans for economic and resource development.
- Cooperation with the newly created New England River Basins

Commission for a comprehensive inventory and plan for New Hampshire's water resources.

- Close collaboration with regional development and promotional efforts, particularly the New England Regional Commission, the New Hampshire-Vermont Development Council, the Tri-County Resource, Conservation and Development District, the Industrial Councils, the Technical Assistance Panels, the Rural Areas Development Committees, and the Regional Associations.
- Legislation allowing cities and towns to create special tax districts for special services.
- The establishment of an office of planning and coordination as an integral part of the executive department.

Public Safety

A growing threat to the safety of our people is the increase in highway accidents and their tragic consequences to our families. Other problems of public safety have also multiplied in recent years.

Therefore, we recommend the following:

- Periodic re-examination of drivers to determine the state of their health and physical condition.
- Support, with funds and qualified personnel, of the state's traffic safety program and the work of the Safety Commission.
- Strengthening of the present auto vehicle inspection system.
- Support of a state program to implement the Highway Safety Act.
- Prohibition of the sale of sub-standard automobiles, as well as of whole cars by junkyard dealers.
- A broader program of traffic studies in order to help local communities in their traffic control and road planning efforts.
- Required re-examination of accident repeaters.
- Promotion of driver training courses in schools and expansion of driver improvement courses.
- Continued strengthening of stand-by emergency plans to cope with riots and continuing studies of their origins and causes.
- All possible action to alleviate the root causes of unrest and disturbances.
- State support of police training programs and reimbursement to participating cities and towns of at least one-half of the salaries

and other training expenses of local policemen during the program; establishment of a municipal Police Standards and Training Committee to administer the program.

- State support of a Police Academy.
- Establishment of a state correctional system to include the state prison and to provide technical and professional guidance to the county jails and houses of correction, with provision of professional and administrative personnel and rehabilitation services; training for custodial personnel; consolidation of facilities where economy demands.
- Establishment of a joint Maine-New Hampshire committee to study the feasibility of using the U.S. Naval Prison for correctional purposes.
- Requiring fire escapes for all commercial or public buildings of two stories or more (the requirement now applies only to three-story buildings) and adequate exits in all apartment buildings.
- A system of police cooperation among communities to facilitate the reduction of crime.
- Extending existing state legislation pertaining to pistols and revolvers to include all firearms.
- Strengthening the law to prevent the possession and use of firearms by persons convicted of felonies or violent misdemeanors, by addicts and others in whose hands a firearm would be dangerous.
- Revision of administrative procedures to assure that existing gun control legislation is as effective as possible.
- Banning the manufacture, sale, and possession of springloaded knives.

Transportation

We believe that sound transportation planning is crucial for attracting industry, for promoting tourism, and for providing convenient and safe motoring. We continue to support a well-administered and integrated transportation system subject to reasonable regulation. We accordingly recommend the following:

- Completion of the Interstate Highway System in New Hampshire.
- Enabling legislation which will permit the state to appropriate funds far enough in advance to take immediate advantage of new federal highway funds.

- Legislative appropriation of necessary matching funds under the Federal Aid Airport program to establish at least one major jet airport.
- Improvement of highway links to the New York-Washington corridor, to Canadian metropolitan centers, and to join with neighboring states in an East-West highway system.
- Accelerated construction and improvement of our highway system in the North Country, including extension of the Spaulding Turnpike and an East-West artery.
- Utilization of federal and state funds for a first-rate network of airports and for improvement of navigational aids and flight services.
- Improved public transportation and cooperation in regional mass transportation planning.
- Full utilization of scenic easement funds and legislation to preserve the beauty of our highways.
- Establishment of a highway route locations review board.
- Improvement of town roads through such measures as:
 - a) Allocation of 15% of state gas tax revenues, rather than a fixed figure, to the maintenance of local roads;
 - b) State responsibility for bridges on state highways;
 - c) Increased state aid (TRA funds) for town bridges;
 - d) Insistence that State roads and bridges be returned to towns and cities in good condition.

Revenue to Support the Preceding Proposals

New Hampshire faces the challenge of new problems created by rapid growth and changing circumstances. The program we have outlined will produce orderly economic growth and prosperity for New Hampshire. It will assure each New Hampshire citizen a fair chance to share in that growth and prosperity. It will prevent individuals and groups from unfairly exploiting the natural resources in which all citizens have a stake. Failure or delay to fund these programs *now* will only add to public problems and prolong individual hardships. New Hampshire must, therefore, act *now* to avoid ills that must otherwise be cured at a higher cost *later*. New Hampshire cannot escape the crises that beset Boston and other populous areas to its south if it

fails — as they did — to meet promptly the challenge presented by similar growth.

These programs cannot be funded by the renters and owners of property alone. Local property taxes already support a heavier portion of the cost of public services in New Hampshire than in any other state. Property taxes bear most heavily on persons of lower income, discourage home construction, and force New Hampshire's land and economy into undesirable development patterns.

Under New Hampshire's present tax system some groups escape their fair share of the cost of public service, while persons of lesser income, such as the aged, pay more than their share. Citizens are receiving less in essential public services than they need and the public welfare demands. Burgeoning growth is creating ever new needs. Increasing personal property taxes threaten New Hampshire industry and commerce.

What should be done?

First, we can continue to work as we have in the past

- to effect economies and efficiencies in state and local government whenever possible.
- to assure a uniform method of evaluating and assessing local property.
- to support reform of the State Constitution to permit the legislature to enact progressive taxes.

Second, the state can and should reduce the degree of dependence on local property taxes. In such a revision of New Hampshire's existing tax patterns, we can repeal stock-in-trade and other discriminatory taxes but only if we can replace them with more equitable taxes.

We must not enact any new tax that will penalize people of lower income. Accordingly, we cannot accept a sales tax which taxes necessities such as food, clothing and medication or fails to give tax credit for such purchases. Nor can we accept an income tax which does not exempt those of low income.

Finally, to do these things, New Hampshire's existing tax structure should be reviewed and reformed. Unfair taxes must be replaced. We should assure that new levies are tied to a base that will grow with the population, the economy and the demonstrated need for public services.

New taxes, assessed and applied generally to all groups, should be collected at the state level. The major portion of new taxes should be returned directly to the cities and towns and used by the state to provide some of the services for which towns and cities now pay. This will serve the primary purpose of stabilizing the mounting property tax burden.

NEW HAMPSHIRE DEMOCRATIC STATE COMMITTEE

State Chairman: Atty. William H. Craig, Manchester
State Vice Chairman: Mrs. Eileen Foley, Portsmouth
State Treasurer: Everett Feldblum, Hillsboro
State Secretary: Mrs. Macy Morse, Nashua
Chairman, Women's Division: Mrs. Madeline Gladu, Manchester
State Finance Chairman: John S. Gikas, Manchester
100 Club Chairman: E. Leo Kanteres, Manchester
Counsel to State Committee: Atty. Joseph Millimet, Manchester
National Committeeman: Atty. John Holland, Bedford
National Committeewoman: Mrs. Jean Wallin, Nashua

Belknap County:

Atty. David M. Copithorne, Laconia, Chairman
Mrs. Gilda Keenan, Meredith, Vice Chairman
Mrs. Ann G. Dearborn, Laconia, Treasurer
Mrs. Dorothy O'Callaghan, Laconia, Secretary

Additional Committeemen:

Norman R. Dionne, Laconia
Joseph Macozek, Sanbornton

Former National Committeewoman:

Mrs. Myrtle McIntyre, Washington, D.C. (Laconia)

Carroll County:

Philip Ganem, Brookfield, Chairman
Mrs. Nancy Vittum, Tuftonboro, Vice Chairman
Virgil Nason, Freedom, Treasurer
Helen Nute, Conway, Secretary

Additional Committeemen:

Leroy Rouner, Sandwich
Angeline Stearns, Tamworth

Cheshire County:

George Marrow, Spofford, Chairman
David Gregory, Jaffrey, Vice Chairman
Whalen B. Dunn, Keene, Treasurer
R. Johnson Shortlidge, Keene, Secretary

Additional Committeemen:

Helen K. Milbank, Marlboro
John Wiseman, Keene

Coos County:

Dennis J. Kilbride, Berlin, Chairman
Richard E. O'Hara, Gorham, Vice Chairman
Mrs. James Rooney, Berlin, Treasurer
Mrs. Robert E. Corrigan, Gorham, Secretary

Additional Committeemen:

John F. McCarthy, Gorham
Guy Fortier, Berlin
Robert E. Corrigan, Gorham

Former National Committeeman:

Emmet J. Kelley, Berlin

Grafton County:

Robert Proulx, Ashland, Chairman
Florence L. Tupper, Enfield, Vice Chairman
Elinor Osgood, Woodstock, Treasurer
Samuel Hays, Lyme, Secretary

Additional Committeemen:

Robert Guest, Hanover
Hugh Gallen, Littleton

Former State Chairman:

Herbert W. Hill, Hanover

Hillsborough County:

Robert E. Raiche, Manchester, Chairman
Miss Cecelia Winn, Nashua, Vice Chairman
Russell E. Preston, Manchester, Treasurer
James J. White, Pelham, Secretary

Additional Committeemen:

Robert Philbrick, Milford
Miss Lucille M. Kelley, Manchester
Mrs. Madeline Gladu, Manchester
George Gauthier, Goffstown
George MacLellan, Manchester

Former State Chairmen:

Romeo Champagne, Manchester
Robert E. Early, Nashua

Former National Committeemen:

Bernard L. Boutin, Nashua

Henry P. Sullivan, Manchester
Roland S. Vallee, Manchester

Merrimack County:

Melvin R. Bolden, Concord, Chairman
Roger J. Pouliot, Hill, Vice Chairman
Gerry E. Studds, Concord, Treasurer
Esther M. McDonald, Concord, Secretary

Additional Committeemen:

Conrad Croteau, Hooksett
Atty. Eugene J. Daniell, Jr., Franklin

Former State Chairman:

Robert D. Branch, Concord

Rockingham County:

Frank Wilich, Raymond, Chairman
Charles C. Brygider, Exeter, Vice Chairman
Brian L. McGann, Derry, Treasurer
Jacqueline P. Camire, Rye, Secretary

Additional Committeemen:

Anthony DeCesare, Jr., Salem
Atty. Paul McEachern, Portsmouth

Former National Committeeman:

William Dunfey, Hampton

Strafford County:

Robert E. Craig, Durham, Chairman
Michael J. White, Dover, Vice Chairman
Edgar Bois, Dover, Treasurer
Rebecca Long, Durham, Secretary

Additional Committeemen:

Arthur J. Grimes, Dover
Robert Lessard, Somersworth
Mrs. Noreen Winkley, Rochester

Former State Chairmen:

Romeo St. Laurent, Somersworth
Atty. Alfred Catalfo, Jr., Dover

Sullivan County:

Adolph Burrows, Claremont, Chairman

Stephen Taylor, White River Jct. Vt., Vice Chairman

John Call, Newport, Treasurer

Barbara Laramie, Claremont, Secretary

Additional Committeemen:

David Osgood, Claremont

Ersley Blanchard, Newport

Earl Bourdon, Claremont

Former State Chairman:

Robert Gould, Newport

The following are Ex Officio members of the State Committee:

Governor John W. King, Goffstown

Senator Thomas J. McIntyre, Washington, D. C. (Laconia)

James Keefe, Manchester

David Hoeh, Hanover

President of Young Democrats:

J. Joseph Grandmaison, Nashua

Coordinator of Democratic Women:

Margaret E. Normandin, Laconia

**GENERAL
ELECTION**

November 5, 1968

GENERAL ELECTION, 1968

The General Election was held November 5, 1968. In the following summary, the full name, residence, party designation and total number of votes are given; in the tables beyond only the last name and party designation appear. Republican is designated by the letter r; Democratic by the letter d; r and d, or d and r, indicates an election by both parties.

In each contest the person or persons, if more than one, receiving the largest number of votes, are elected.

SUMMARY

FOR ELECTORS OF PRESIDENT AND VICE-PRESIDENT

Republican Party:

Richard F. Cooper, Rochester	154,903
Norma Studley Currier, Rochester	154,903
Lane Dwinell, Lebanon	154,903
William C. King, Concord	154,903

Democratic Party:

Charles E. Baxter, Dover	130,589
Raymond Abbott, Jackson	130,589
Jean Hennessey, Hanover	130,589
J. Harold Daoust, Nashua	130,589

George C. Wallace Party:

Edward R. Dame, Dover	11,173
Marilyn E. Heinlein, Merrimack	11,173
Marshall J. Rice, Hooksett	11,173
Mary M. Thompson, Manchester	11,173

New Party:

Meredith Clement, Etna	421
Jack Kenney, Franconia	421
Barbara J. Underwood, Concord	421
Charles T. Wood, Hanover	421

Soicalist Workers Party:

Stephen J. Stoll, Hanover	104
Anne S. Frey, Hanover	104
Andrew John Leddy, Jr., Hanover	104
Joseph M. Bonomo, Hanover	104

For Governor:

Walter Peterson, Peterborough, r	149,902
Emile R. Bussiere, Manchester, d	135,378
Scatter	62

Total vote	285,342
------------------	---------

For United States Senator:

Norris Cotton, Lebanon, r	170,163
John W. King, Goffstown, d	116,816
Scatter	10
Total vote	286,989

For Representative in Congress:

First District:

Louis C. Wyman, Manchester, r	100,269
James T. Keefe, Manchester, d	57,959
Total vote	158,228

Second District:

James C. Cleveland, New London, r	88,609
David C. Hoeh, Hanover, d	35,942
Total vote	124,551

For Councilor:

First District:

Stephen W. Smith, Plymouth, r	27,990
Jean L. Hennessey, Hanover, d	14,087
Scatter	4
Total vote	42,081

Second District:

Robert E. Whalen, Portsmouth, r	35,017
William F. Keefe, Portsmouth, d	24,075
Total vote	59,092

Third District:

Joseph J. Acorace, Manchester, r	27,426
John S. Walsh, Manchester, d	26,852
Total vote	54,278

Fourth District:

Bernard A. Streeter, Jr., Nashua, r	36,810
John H. McLaughlin, Nashua, d	31,117
Scatter	3
Total vote	67,930

Fifth District:

James H. Hayes, Concord, r	33,847
J. Willcox Brown, Dunbarton, d	14,718
Total vote	48,565

For State Senator:

First District:

Laurier Lamontagne, Berlin, d	5,953
Donald E. Borchers, Berlin, r	4,226
Total vote	10,179

Second District:

Charles F. Armstrong, Littleton, r	6,092
Hugh J. Gallen, Littleton, d	4,468
Total vote	10,560

Third District:

Stewart Lamprey, Moultonborough, r	8,716
George L. Boyle, Lincoln, d	2,398
Total vote	11,114

Fourth District:

George Gilman, Farmington, r	9,332
Nicholas Zuk, Newmarket, d	3,342
Total vote	12,674

Fifth District:

Howard C. Townsend, Lebanon, r	7,247
Gerard E. Chaloux, Lebanon, d	2,755
Scatter	1
Total vote	10,003

Sixth District:

Edith B. Gardner, Gilford, r	7,424
Joseph Kasper, Laconia, d	3,406
Total vote	10,830

Seventh District:

Alf E. Jacobson, New London, r	6,953
Eugene S. Daniell, Jr., Franklin, d	3,874
Total vote	10,827

Eighth District:

Harry V. Spanos, Newport, d	6,151
Edward J. Bennett, Claremont, r	5,802
Total vote	11,953

Ninth District:

John P. H. Chandler, Jr., Warner, r	8,654
Donald B. Madden, Jr., Bedford, d	4,735
Total vote	13,389

Tenth District:

John R. Bradshaw, Nelson, r	5,319
Clesson J. Blaisdell, Keene, d	4,841
Scatter	1
Total vote	10,161

Eleventh District:

Robert English, Hancock, r	7,827
Raymond J. Desmarais, Jaffrey, d	4,518
Total vote	12,345

Twelfth District:

Creeley S. Buchanan, Amherst, r	9,903
Macy E. Morse, Nashua, d	4,938
Scatter	1
Total vote	14,842

Thirteenth District:

Richard W. Leonard, Nashua, d	7,660
Scatter	4
Total vote	7,664

Fourteenth District:

Richard F. Ferdinando, Manchester, r	7,060
Richard D. Riley, Hooksett, d	6,653
Total vote	13,713

Fifteenth District:

William P. Gove, Concord, r	7,786
Joyce P. Fuller, Concord, d	2,989
Total vote	10,775

Sixteenth District:

Lorenzo P. Gauthier, Manchester, d	6,265
Richard E. Bennett, Manchester, r	2,656
Total vote	8,921

Seventeenth District:	
Elmer T. Bourque, Manchester, d	4,846
Elmer T. Bourque, Manchester, r	3,936
Total vote	8,782
Eighteenth District:	
Paul E. Provost, Manchester, d	6,549
William C. Ryan, Manchester, r	3,186
Total vote	9,735
Nineteenth District:	
Russell A. Mason, Brentwood, r	9,259
Donald L. Murphy, Atkinson, d	4,995
Scatter	1
Total vote	14,255
Twentieth District:	
Ronald J. Marcotte, Rollinsford, d	5,999
Robert E. Wingate, Rochester, r	5,012
Total vote	11,011
Twenty-First District:	
James Koromilas, Dover, r	5,574
Lawrence W. O'Connell, Durham, d	4,295
Total vote	9,869
Twenty-Second District:	
Thomas J. Claveau, Hudson, d	8,740
Donald E. Barron, Salem, r	7,048
Total vote	15,788
Twenty-Third District:	
Arthur Tufts, Exeter, r	9,087
Sheldon Codd, Rye, d	3,543
Scatter	1
Total vote	12,631
Twenty-Fourth District:	
Eileen Foley, Portsmouth, d	5,330
G. Warren Wilder, Portsmouth, r	2,911
Total vote	8,241

GENERAL ELECTION

707

BELKNAP COUNTY

For Sheriff:		
Rodney S. Crockett, Belmont, r	10,366
For Attorney:		
David R. Decker, Laconia, r	8,939
David O. Huot, Laconia, d	4,391
		<hr/>
Total vote	13,330
For Treasurer:		
H. Max Wakeman, Jr., Laconia, r	10,213
For Register of Deeds:		
Everett D. Wheeler, Laconia, r	10,249
For Register of Probate:		
Richard G. Tilton, Laconia, r	10,279
For Commissioners:		
Dist. 1 — John G. Ruel, Laconia, r	10,164
Dist. 2 — Marion H. Atwood, Sanbornton, r	10,032
Dist. 3 — Henry T. Spear, Gilford, r	9,927

CARROLL COUNTY

For Sheriff:		
Grant A. Floyd, Sandwich, r	7,702
For Attorney:		
Frederic L. Cox, Ossipee, r	7,298
Frederic L. Cox, Ossipee, d	1,170
		<hr/>
Total vote	8,468
For Treasurer:		
Gladys Tasker Wright, Brookfield, r	7,448
For Register of Deeds:		
Henry E. Hill, Conway, r	7,670
For Register of Probate:		
Estella M. White, Ossipee, r	7,562
For Commissioners:		
Arthur B. Brown, Sandwich, r	7,277
Arthur B. Brown, Sandwich, d	1,136
John N. Leighton, Conway, r	7,213
John N. Leighton, Conway, d	1,131
William D. Paine, II, Bartlett, r	7,351
William D. Paine, II, Bartlett, d	57

CHESHIRE COUNTY

For Sheriff:	
George W. Schnyer, Winchester, r	12,581
William T. Bridgham, Keene, d	6,869
	<hr/>
Total vote	19,450
For Attorney:	
Edward J. O'Brien, Keene, r	13,839
For Treasurer:	
Walter C. Peck, Keene, r	13,633
For Register of Deeds:	
D. Reed Chaplin, Keene, r	14,215
D. Reed Chaplin, Keene, d	4,205
	<hr/>
Total vote	18,420
For Register of Probate:	
Phyllis J. Parker, Keene, r	13,953
Phyllis J. Parker, Keene, d	4,174
	<hr/>
Total vote	18,127
For Commissioners:	
Dist. 1 — Harold O. Pierce, Walpole, r	3,011
Dist. 1 — Frederick Cunliffe, Walpole, d	1,316
Dist. 2 — Sheldon L. Barker, Jr., Keene, r	3,761
Dist. 2 — R. Johnson Shortlidge, Jr., Keene, d	3,201
Dist. 3 — Harold E. Savage, Rindge, r	4,787
Dist. 3 — Francis C. Gutoski, Winchester, d	2,408

COOS COUNTY

For Sheriff:	
Emile A. Martineau, Berlin, r	10,340
Raymond G. Blais, Berlin, d	4,457
	<hr/>
Total vote	14,797
For Attorney:	
Pierre J. Morin, Berlin, r	10,036
Pierre J. Morin, Berlin, d	4,071
	<hr/>
Total vote	14,107

For Treasurer:	
J. Arthur Sullivan, Berlin, d	7,901
J. Arthur Sullivan, Berlin, r	6,266
Total vote	14,167
For Register of Deeds:	
Warren A. Bartlett, Lancaster, r	10,048
Warren A. Bartlett, Lancaster, d	4,126
Total vote	14,174
For Register of Probate:	
A. Gladys MacLean, Lancaster, r	9,980
A. Gladys MacLean, Lancaster, d	4,144
Total vote	14,124
For Commissioners:	
Dist. 1 — Rene R. Bergeron, Berlin, d	6,098
Dist. 1 — Rene R. Bergeron, Berlin, r	2,497
Dist. 2 — Dana H. Lee, Lancaster, r	2,493
Dist. 2 — Dana H. Lee, Lancaster, d	1,321
Dist. 3 — Norman S. Brungot, Colebrook, r	1,385
Dist. 3 — Norman S. Brungot, Colebrook, d	477

GRAFTON COUNTY

For Sheriff:	
Herbert W. Ash, Campon, r	15,599
Herbert W. Ash, Campton, d	14
Total vote	15,613
For Attorney:	
N. George Papademas, Lebanon, r	12,537
Samuel L. Hays, Lyme, d	7,060
Total vote	19,597
For Treasurer:	
Willard G. Bromage, Jr., Littleton, r	13,486
Juliet S. Barron, Lyme, d	5,621
Total vote	19,107
For Register of Deeds:	
Charles A. Wood, Haverhill, r	15,512
Charles A. Wood, Haverhill, d	4,063
Total vote	19,575

For Register of Probate:

Anna D. Proctor, Haverhill, r	15,751
Anna D. Proctor, Haverhill, d	3,955
	<hr/>
Total vote	19,706

For Commissioners:

Dist. 1 — Bert P. Shores, Lebanon, r	5,355
Dist. 1 — Kendrick W. Putnam, Lyme, d	3,140
Dist. 2 — George F. Clement, Landaff, r	4,586
Dist. 2 — George F. Clement, Landaff, d	1,214
Dist. 3 — Kenneth G. Bell, Plymouth, r	4,769

HILLSBOROUGH COUNTY

For Sheriff:

Lawrence J. Shea, Manchester, d	49,317
George E. Robert, Manchester, r	34,654
	<hr/>
Total vote	83,971

For Attorney:

James A. Connor, Manchester, d	49,621
James A. Connor, Manchester, r	27,717
	<hr/>
Total vote	77,338

For Treasurer:

Albert W. Beaudet, Manchester, d	49,423
Albert W. Beaudet, Manchester, r	27,523
	<hr/>
Total vote	76,946

For Register of Deeds:

Joseph G. Maltais, Manchester, d	43,683
John L. MacDonald, Manchester, r	39,516
	<hr/>
Total vote	83,199

For Register of Probate:

C. Edward Bourassa, Manchester, d	50,108
C. Edward Bourassa, Manchester, r	29,403
	<hr/>
Total vote	79,511

For Commissioners:

Dist. 1 — John J. Walsh, Manchester, d	20,713
Dist. 1 — John J. Walsh, Manchester, r	11,090
Dist. 2 — Armand A. Beaulieu, Nashua, d	15,179
Dist. 2 — Armand A. Beaulieu, Nashua, r	3,757
Dist. 3 — Edward J. Lobacki, Peterborough, r	18,094
Dist. 3 — Rosario Ricciardi, Milford, d	9,992

MERRIMACK COUNTY

For Sheriff:

Clyde R. Parker, Concord, r	21,253
Russell D. Morgan, Sr., Concord, d	9,827
Total vote	30,540

For Attorney:

Henry Dowst, Jr., Epsom, r	20,206
Alexander M. Lachiatto, Franklin, d	9,892
Total vote	30,098

For Treasurer:

Robert A. Foster, Concord, r	20,999
Judith L. Davidson, Northfield, d	8,968
Total vote	29,967

For Register of Deeds:

Kathleen M. Roy, Concord, r	21,926
John Chapley, Franklin, d	8,481
Total vote	30,407

For Register of Probate:

Leila Y. Bartlett, Bow, r	19,875
Sally R. Sullivan, Concord, d	10,454
Total vote	30,329

For Commissioners:

Dist. 1 — Raymond K. Perkins, Concord, r	8,218
Dist. 1 — Charles J. Drouin, Concord, d	3,054
Dist. 2 — Albert M. Ayotte, Franklin, r	5,853
Dist. 2 — Arthur Davidson, Northfield, d	2,380
Dist. 3 — Asa H. Morgan, Bow, r	7,166
Dist. 3 — Joseph C. Cornett, Hopkinton, d	3,746

ROCKINGHAM COUNTY

For Sheriff:	
George Sampson, Brentwood, r	35,351
For Attorney:	
Glen E. Graper, Portsmouth, r	33,824
For Treasurer:	
Winston H. Lothrop, Exeter, r	29,232
Andrew Jackson, Derry, d	15,630
Total vote	44,862
For Register of Deeds:	
Edith E. Holland, Exeter, r	34,371
For Register of Probate:	
Edward J. Howard, Exeter, r	31,329
Robert D. Rousseau, Newmarket, d	13,751
Total vote	45,080
For Commissioners:	
Dist. 1 — Ira A. Brown, Portsmouth, r	27,794
Dist. 1 — Joseph J. O'Brien, Portsmouth, d	18,099
Dist. 2 — Russell J. Hall, Hampstead, r	29,419
Dist. 2 — Clarence Papineau, Derry, d	14,436
Dist. 3 — William S. Bartlett, Sr., Brentwood, r	30,116
Dist. 3 — Frank Schanda, Newmarket, d	13,760

STRAFFORD COUNTY

For Sheriff:	
Harold R. Knight, Durham, r	14,688
Richard L. Perreault, Somersworth, d	10,149
Total vote	24,837
For Attorney:	
T. Casey Moher, Durham, r	15,803
For Treasurer:	
Leo Cormier, Rochester, d	13,127
Irving S. Liebson, Somersworth, r	10,759
Total vote	23,886

For Register of Deeds:

Marjorie E. Holmes, Dover, r	15,258
John J. Bradford, Rochester, d	9,256

Total vote	24,514
------------------	--------

For Register of Probate:

Margaret Waldron Ogden, Dover, r	12,091
Margaret Waldron Ogden, Dover, d	11,674

Total vote	23,765
------------------	--------

For Commissioners:

George A. Young, Rochester, r	13,428
Neil H. Robinson, Dover, r	12,312
Andrew R. Courteau, Dover, d	11,632
Paul E. Leclerc, Somersworth, r	11,467
Paul J. Dumont, Rochester, d	11,169
Clovis Joseph Cormier, Somersworth, d	10,889

SULLIVAN COUNTY

For Sheriff:

John W. McCusker, Claremont, r	8,486
John W. McCusker, Claremont, d	3,099

Total vote	11,585
------------------	--------

For Attorney:

Charles V. Spanos, Claremont, d	5,906
Edward J. Tenney, II, Claremont, r	5,751

Total vote	11,657
------------------	--------

For Treasurer:

Merton J. Sargent, Newport, r	6,769
Arthur P. Palmer, Claremont, d	4,782

Total vote	11,551
------------------	--------

For Register of Deeds:

Zella Eastman LaForge, Newport, r	8,384
Zella Eastman LaForge, Newport, d	2,977

Total vote	11,361
------------------	--------

For Register of Probate:

Bernice M. Sawyer MacWilliams, Newport, r	7,740
Ella B. Reney, Grantham, d	3,767
	<hr/>
Total vote	11,517

For Commissioners:

Dist. 1 — Richard E. McCusker, Claremont, r	6,698
Dist. 1 — Arthur T. Forrest, Claremont, d	4,942
Dist. 2 — Remington B. Woodhull, Newport, r	6,952
Dist. 2 — Winston H. Hurd, Newport, d	4,400
Dist. 3 — Glenn N. Bascom, Acworth, r	6,415
Dist. 3 — Arthur W. Quimby, Plainfield, d	4,815

SUMMARY BY COUNTIES November 5, 1968	FOR ELECTORS OF PRESIDENT AND VICE-PRESIDENT					
	Nixon and Agnew, r	Humphrey and Muskie, d	New Party	Wallace and Griffin	Halstead and Boutelle	Scattering
Belknap	8642	4942	21	454	2	10
Carroll	6795	2163	8	348	2	1
Cheshire	10702	9135	40	441	3	11
Coos	6822	8261	11	399	3	1
Grafton	12881	7813	87	727	35	11
Hillsborough	42409	45423	71	4231	25	10
Merrimack	19289	12711	57	1201	9	24
Rockingham	28842	21195	50	2333	9	27
Strafford	12427	13129	57	650	11	9
Sullivan	6094	5817	19	389	5	4
Totals	154903	130589	421	11173	104	108

BELKNAP COUNTY November 5, 1968	FOR ELECTORS OF PRESIDENT AND VICE-PRESIDENT					
	Nixon and Agnew, r	Humphrey and Muskie, d	New Party	Wallace and Griffin	Halstead and Boutelle	Scattering
Alton	732	196	2	29
Barnstead	313	160	..	34	1	..
Belmont	405	314	..	30
Center Harbor	178	84	..	3
Gilford	1000	472	9	44
Gilmanton	326	98	1	34
Laconia—						
Ward 1	651	313	4	26	1	..
Ward 2	516	827	3	31
Ward 3	276	158	..	29
Ward 4	557	389	..	16	..	1
Ward 5	555	508	..	30
Ward 6	928	452	..	30	..	9
Meredith	961	340	1	46
New Hampton	300	132	..	30
Sanbornton	304	103	1	14
Tilton	640	396	..	28
Totals	8642	4942	21	454	2	10

CARROLL COUNTY November 5, 1968	FOR ELECTORS OF PRESIDENT AND VICE-PRESIDENT					
	Nixon and Agnew, r	Humphrey and Muskie, d	New Party	Wallace and Griffin	Halstead and Boutelle	Scattering
Albany	69	34
Bartlett	357	110	..	37
Brookfield	124	22	..	3	..	1
Chatham	50	21
Conway	1501	544	..	84	1	..
Eaton	99	30
Effingham	150	46	..	19
Freedom	154	63	..	12
Hart's Location	8	2
Hale's Location
Jackson	154	72	..	3
Madison	193	60	..	8
Moultonborough	555	151	3	37
Ossipee	486	206	..	36
Sandwich	320	90	1	19	1	..
Tamworth	399	157	3	26
Tuftonboro	441	56	1	6
Wakefield	509	171	..	18
Wolfeboro	1226	328	..	40
Totals	6795	2163	8	348	2	1

CHESHIRE COUNTY November 5, 1968	FOR ELECTORS OF PRESIDENT AND VICE-PRESIDENT					
	Nixon and Agnew, r	Humphrey and Muskie, d	New Party	Wallace and Griffin	Halstead and Boutelle	Scattering
Alstead	285	134	3	10
Chesterfield	403	247	..	19
Dublin	239	179	1	9	1	..
Fitzwilliam	368	138	..	8
Gilsum	86	103	..	4	..	1
Harrisville	131	120	..	5	..	1
Hinsdale	460	565	..	27
Jaffrey	841	921	2	51
Keene—						
Ward 1	762	950	3	32	..	7
Ward 2	503	559	..	17
Ward 3	587	527	11	22
Ward 4	1256	827	2	23
Ward 5	869	709	6	9
Marlborough	364	362	..	15	1	..
Marlow	102	67	..	14	..	1
Nelson	110	49	1	7
Richmond	85	53	..	7	1	..
Rindge	394	204	3	20
Roxbury	29	24	..	5
Stoddard	78	25	1
Sullivan	78	43	2	12
Surry	144	61	..	7
Swanzey	864	710	2	41
Troy	239	374	2	20
Walpole	732	598	..	14
Westmoreland	267	125	2	20
Winchester	426	461	..	23
Totals	10702	9135	40	441	3	11

COOS COUNTY November 5, 1968	FOR ELECTORS OF PRESIDENT AND VICE-PRESIDENT					
	Nixon and Agnew, r	Humphrey and Muskie, d	New Party	Wallace and Griffin	Halstead and Boutelle	Scattering
Atkinson & Gil. Ac. Gt.
Bean's Grant
Bean's Purchase
Berlin—						
Ward 1	462	1374	..	29	1	..
Ward 2	560	1185	..	22	1	..
Ward 3	948	1293	2	45	..	1
Ward 4	275	1376	..	42	1	..
Cambridge
Carroll	97	75	..	6
Chandler's Purchase
Clarksville	34	17	..	3
Colebrook	595	229	..	36
Columbia	84	45	..	3
Crawford's Purchase
Cutt's Grant
Dalton	115	70	..	11
Dix's Grant
Dixville	4	8
Dummer	60	22
Errol	61	24	..	12
Erving's Gt. or Loc.
Gorham	577	749	3	20
Green's Grant
Hadley's Purchase
Jefferson	181	78	1	18
Kilkenny
Lancaster	923	478	..	12
Low & Burbank's Gt.
Martin's Location
Milan	161	92	..	10
Millsfield	3
Northumberland	479	562	..	50
Odell
Pinkham's Grant	3
Pittsburg	223	54	..	13
Randolph	84	27	3	3
Sargent's Purchase
Second College Grant
Shelburne	50	37	..	2
Stark	74	36	..	7
Stewartstown	169	63	..	25
Stratford	130	128	..	12
Success
Thompson & Mes. Pur.	3
Wentworth's Location.	9	3	..	1
Whitefield	458	236	2	17
Totals	6822	8261	11	399	3	1

GRAFTON COUNTY November 5, 1968	FOR ELECTORS OF PRESIDENT AND VICE-PRESIDENT					
	Nixon and Agnew, r	Humphrey and Muskie, d	New Party	Wallace and Griffin	Halstead and Boutelle	Scattering
Alexandria	145	41	..	14	1	..
Ashland	383	184	..	58	1	..
Bath	206	63	..	14
Benton	28	9	..	6
Bethlehem	324	164	7	37	2	..
Bridgewater	123	35	..	8
Bristol	538	175	1	26
Campton	352	112	..	17
Canaan	367	223	..	21
Dorchester	54	14	..	2
Easton	37	12	2
Ellsworth	11
Enfield	445	373	8	29
Franconia	185	117	3	7	..	1
Grafton	113	48	..	10
Groton	31	18	1	1
Hanover	1144	1376	36	24	2	..
Haverhill	919	353	..	47
Hebron	98	18	..	1
Holderness	388	119	1	17
Landaff	75	31	..	4	..	1
Lebanon—						
Ward 1	621	606	4	35
Ward 2	392	735	1	24	1	1
Ward 3	658	594	10	20	..	3
Lincoln	257	287	..	23
Lisbon	412	173	..	31
Livermore
Littleton	1511	861	4	54	1	..
Lyman	36	29	..	3
Lyme	333	181	5	2	..	3
Monroe	139	58	..	17
Orange	26	26
Orford	220	95	..	14
Piermont	174	63	..	5
Plymouth	958	264	1	55	1	2
Rumney	256	62	..	41
Sugar Hill	129	49	2	5
Thornton	181	48	..	16
Warren	203	36	1	25	26	..
Waterville Valley	18	12
Wentworth	139	33	..	13
Woodstock	252	116	..	1
Totals	12881	7813	87	727	35	11

HILLSBOROUGH COUNTY November 5, 1968	FOR ELECTORS OF PRESIDENT AND VICE-PRESIDENT					
	Nixon and Agnew, r	Humphrey and Muskie, d	New Party	Wallace and Griffin	Halstead and Boutelle	Scattering
Amherst	1196	394	4	69	1	..
Antrim	469	153	..	34	1	..
Bedford	1551	835	..	135
Bennington	170	88	1	7
Brookline	261	166	..	50
Deering	164	75	..	13
Francestown	193	72	2	16
Goffstown	2023	1482	5	222
Greenfield	209	112	..	13
Greenville	201	420	1	26
Hancock	395	137	1	16	..	4
Hillsborough	764	321	..	56	..	1
Hollis	853	316	3	23
Hudson	1502	2007	25	159
Litchfield	240	175	..	27
Lyndeborough	225	55	..	31
Manchester—						
Ward 1	2737	1853	..	198	2	..
Ward 2	2099	1723	..	149	1	..
Ward 3	1036	1193	1	99	1	..
Ward 4	914	1134	1	97
Ward 5	309	703	..	68
Ward 6	1986	2356	..	274
Ward 7	619	1466	..	102
Ward 8	2132	2668	..	236
Ward 9	202	423	..	25
Ward 10	1557	1549	..	164	4	..
Ward 11	416	854	..	75
Ward 12	468	1127	..	104
Ward 13	1026	1846	2	102	2	..
Ward 14	1327	1953	2	239	3	..
Mason	135	72	1	12
Merrimack	1334	1123	..	177
Milford	1741	955	2	130	1	..
Mont Vernon	246	81	..	23
Nashua—						
Ward 1	1359	1605	6	108
Ward 2	1218	910	..	74
Ward 3	868	1538	1	52	..	1
Ward 4	357	1143	..	28
Ward 5	419	1197	4	74	2	..
Ward 6	383	1784	..	50
Ward 7	442	1035	..	61
Ward 8	1275	1747	..	103
Ward 9	1104	1919	..	141
New Boston	359	124	1	48
New Ipswich	392	243	..	49	1	2
Pelham	803	1040	..	118	5	..
Peterborough	1329	589	..	60	1	..
Sharon	39	31	..	6
Temple	191	31	1	17
Weare	543	154	1	29	..	2
Wilton	615	383	5	41
Windsor	13	8	1	1
Totals	42409	45423	71	4231	25	10

MERRIMACK COUNTY November 5, 1968	FOR ELECTORS OF PRESIDENT AND VICE-PRESIDENT					
	Nixon and Agnew, R	Humphrey and Muskie, D	New Party	Wallace and Griffin	Halstead and Boutelle	Scattering
Allenstown	348	725	..	34
Andover	352	176	..	37
Boscawen	494	345	2	43	1	..
Bow	709	298	..	21
Bradford	298	70	..	14
Canterbury	243	100	5	18	..	1
Chichester	326	107	..	22
Concord—						
Ward 1	561	502	..	38
Ward 2	433	211	5	14
Ward 3	503	272	2	8
Ward 4	989	672	2	36	1	4
Ward 5	703	425	5	25	1	4
Ward 6	626	672	..	32
Ward 7	1823	1236	8	72
Ward 8	890	540	2	59
Ward 9	432	445	6	9
Danbury	151	41	..	16
Dunbarton	257	114	5	20	..	1
Epsom	386	130	..	19
Franklin—						
Ward 1	428	342	3	47
Ward 2	344	597	..	15
Ward 3	535	621	..	30	..	2
Henniker	596	211	1	39	..	3
Hill	165	44	..	9
Hooksett	1242	833	..	181
Hopkinton	1026	459	2	24
Loudon	349	198	..	47
Newbury	214	70	..	7
New London	814	254	..	25	..	10
Northfield	407	280	5	46	1	..
Pembroke	986	957	..	93	1	..
Pittsfield	569	312	2	24
Salisbury	138	69	..	21
Sutton	205	99	..	12	2	..
Warner	426	145	1	21	2	..
Webster	166	71	..	14
Wilmot	155	68	1	9
Totals	19289	12711	57	1201	9	25

ROCKINGHAM COUNTY November 5, 1968	FOR ELECTORS OF PRESIDENT AND VICE-PRESIDENT					
	Nixon and Agnew, r	Humphrey and Muskie, d	New Party	Wallace and Griffin	Halstead and Boutelle	Scattering
Atkinson	597	332	1	38
Auburn	392	214	..	68	..	2
Brentwood	336	134	..	12
Candia	622	192	..	40	1	1
Chester	486	130	..	75
Danville	247	93	..	19
Deerfield	327	150	1	21
Derry	2391	1476	..	338	1	8
East Kingston	215	114	..	18
Epping	438	362	..	15
Exeter	2210	1593	10	80
Fremont	278	113	..	29
Greenland	429	244	..	34
Hampstead	731	296	..	57
Hampton	1974	1399	14	118
Hampton Falls	397	157	3	12	..	3
Kensington	286	166	..	28
Kingston	751	341	..	78	1	..
Londonderry	980	501	..	96
New Castle	297	229	3	6
Newfields	164	113	..	8
Newington	136	90	..	5	..	2
Newmarket	439	891	1	44
Newton	575	315	..	34
North Hampton	815	444	..	36	..	5
Northwood	462	120	1	50
Nottingham	214	122	..	23
Plaistow	1090	698	..	73
Portsmouth—						
Ward 1	537	907	6	52
Ward 2	841	1058	4	46
Ward 3	681	835	..	43
Ward 4	893	841	..	88	1	..
Ward 5	284	415	1	48
Ward 6	136	229	1	17
Raymond	645	338	..	94
Rye	1058	648	..	56	2	..
Salem	3302	3637	..	261	3	7
Sandown	190	88	..	30
Seabrook	731	385	..	62
South Hampton	156	107	..	5	..	2
Stratham	453	198	2	26
Windham	656	475	2	50
Totals	28842	21195	50	2333	9	27

STRAFFORD COUNTY November 5, 1968	FOR ELECTORS OF PRESIDENT AND VICE-PRESIDENT					
	Nixon and Agnew, r	Humphrey and Muskie, d	New Party	Wallace and Griffin	Halstead and Boutelle	Scattering
Barrington	404	174	2	37
Dover—						
Ward 1	1027	1017	..	4	1	..
Ward 2	480	744	..	25
Ward 3	659	584	..	45
Ward 4	1405	1237	1	40
Ward 5	206	519	..	29
Durham	1076	843	30	17	7	6
Farmington	898	502	..	65
Lee	328	204	1	26	..	3
Madbury	165	98	..	10
Middleton	61	61	..	5
Milton	423	250	..	16	1	..
New Durham	191	88	..	8
Rochester—						
Ward 1	632	416	..	39
Ward 2	854	696	..	50
Ward 3	436	557	..	35
Ward 4	403	1077	..	12
Ward 5	569	551	..	25
Ward 6	493	406	..	33
Rollinsford	346	484	..	31
Somersworth—						
Ward 1	146	216	..	3
Ward 2	307	567	22	28
Ward 3	350	753	2	22
Ward 4	195	636	..	15	2	..
Ward 5	66	349	..	11
Strafford	307	100	..	19
Totals	12427	13129	57	650	11	9

SULLIVAN COUNTY November 5, 1968	FOR ELECTORS OF PRESIDENT AND VICE-PRESIDENT					
	Nixon and Agnew, r	Humphrey and Muskie, d	New Party	Wallace and Griffin	Halstead and Boutelle	Scattering
Acworth	121	46	..	10
Charlestown	612	523	2	36
Claremont—						
Ward 1	580	835	..	37
Ward 2	1217	1183	..	51	1	..
Ward 3	408	1131	..	30	..	3
Cornish	256	170	1	10	3	..
Croydon	106	40	..	8
Goshen	116	67	..	4
Grantham	72	48	..	8
Langdon	125	39	..	6
Lempster	120	38	..	7
Newport	1207	1148	..	92
Plainfield	294	218	11	22	1	1
Springfield	108	45	1	4
Sunapee	560	183	..	42
Unity	78	94	4	17
Washington	114	9	..	5
Totals	6094	5817	19	389	5	4

<p style="text-align: center;">SUMMARY BY COUNTIES</p> <p style="text-align: center;">November 5, 1968</p>	Names on Regular Check-list	Names on Special Check-list	Regular State Ballots	Special Ballots Cast	State Absentee Ballots	Total of Regular and Absentee
Belknap	18759	112	12862	106	1421	14283
Carroll	12780	41	8443	39	1246	9689
Cheshire	26045	157	19229	154	1543	20597
Coos	20696	75	14183	73	1483	15666
Grafton	28427	1198	19263	241	2472	21735
Hillsborough	108891	3400	89872	706	5827	95730
Merrimack	44096	212	31681	205	2595	34276
Rockingham	65560	1410	48627	527	4380	53007
Strafford	36943	123	24686	119	1992	26678
Sullivan	16509	88	11280	84	1110	12390
Totals	378706	6816	280126	2254	24069	304051

SUMMARY BY COUNTIES November 5, 1968	GOVERNOR			SENATOR		
	Peterson, r	Bussiere, d	Scattering	Cotton, r	King, d	Scattering
Belknap	8276	5363	8	9265	4517	1
Carroll	6186	2733	3	7263	1755	..
Cheshire	12122	7283	1	11588	7771	1
Coos	6061	8757	..	7146	7847	..
Grafton	13535	7235	13	14432	6523	..
Hillsborough	35711	54033	4	47024	42636	..
Merrimack	19691	12403	10	20357	11712	3
Rockingham	28615	20221	16	32509	17455	..
Strafford	13311	11937	4	13927	11262	2
Sullivan	6394	5413	3	6652	5338	3
Totals	149902	135378	62	170163	116816	10

<p style="text-align: center;">BELKNAP COUNTY</p> <p style="text-align: center;">November 5, 1968</p>	Names on Regular Check-list	Names on Special Check-list	Regular State Ballots	Special Ballots Cast	State Absentee Ballots	Total of Regular and Absentee
Alton	1256	14	822	14	125	947
Barnstead	625	8	480	8	31	511
Belmont	1153	8	809	8	49	858
Center Harbor	321	..	228	..	43	271
Gilford	1761	19	1328	17	192	1520
Gilmanton	621	5	396	5	66	462
Laconia—						
Ward 1	1273	3	890	3	109	999
Ward 2	2056	..	1287	..	100	1387
Ward 3	579	2	447	2	47	494
Ward 4	1286	11	865	10	91	956
Ward 5	1380	1	1036	1	70	1106
Ward 6	2093	17	1342	14	124	1466
Meredith	1742	12	1155	12	193	1348
New Hampton	529	8	391	8	67	458
Sanbornton	607	..	388	..	40	428
Tilton	1477	4	998	4	74	1072
Totals	18759	112	12862	106	1421	14283

BELKNAP COUNTY November 5, 1968	GOVERNOR			SENATOR		
	Peterson, r	Bussiere, d	Scattering	Cotton, r	King, d	Scattering
Alton	655	256	..	767	167	..
Barnstead	268	219	..	355	143	..
Belmont	450	375	..	548	290	..
Center Harbor	161	97	..	192	72	..
Gilford	1041	441	2	1070	412	..
Gilmanton	297	140	3	359	92	..
Laconia—						
Ward 1	647	308	1	706	268	1
Ward 2	492	856	..	533	823	..
Ward 3	290	141	..	283	160	..
Ward 4	588	342	..	568	369	..
Ward 5	510	555	..	603	460	..
Ward 6	783	518	..	899	413	..
Meredith	824	479	2	1035	288	..
New Hampton	337	103	..	345	102	..
Sanbornton	313	114	..	333	84	..
Tilton	620	419	..	669	374	..
Totals	8276	5363	8	9265	4517	1

CARROLL COUNTY	Names on Regular Check-list	Names on Special Check-list	Regular State Ballots	Special Ballots Cast	State Absentee Ballots	Total of Regular and Absentee
November 5, 1968						
Albany	141	..	94	..	15	109
Bartlett	730	6	452	4	59	511
Brookfield	176	..	125	..	29	154
Chatham	103	..	68	..	3	71
Conway	3191	8	1934	8	222	2156
Eaton	159	1	104	1	28	132
Effingham	247	1	177	1	37	214
Freedom	295	..	294	..	25	319
Hart's Location	11	..	6	..	4	10
Hale's Location
Jackson	281	..	196	..	37	233
Madison	343	..	222	..	46	268
Moultonborough	993	2	620	2	139	759
Ossipee	1083	1	647	1	88	735
Sandwich	522	4	369	4	63	432
Tamworth	772	4	528	4	64	592
Tuftonboro	607	8	395	8	113	508
Wakefield	923	4	604	4	100	704
Wolfeboro	2203	2	1608	2	174	1782
Totals	12780	41	8443	39	1246	9689

CARROLL COUNTY November 5, 1968	GOVERNOR			SENATOR		
	Peterson, r	Bussiere, d	Scattering	Cotton, r	King, d	Scattering
Albany	58	45	..	80	27	..
Bartlett	309	190	..	410	93	..
Brookfield	122	32	..	132	20	..
Chatham	45	24	..	51	20	..
Conway	1320	744	..	1586	405	..
Eaton	93	33	..	108	22	..
Effingham	132	69	..	162	47	..
Freedom	142	82	..	168	59	..
Hart's Location	8	2	..	9	1	..
Hale's Location
Jackson	131	96	..	151	81	..
Madison	190	72	..	219	45	..
Moultonborough	493	218	..	595	122	..
Ossipee	424	182	..	514	157	..
Sandwich	317	93	1	342	76	..
Tamworth	351	188	..	423	137	..
Tuftonboro	389	105	1	446	54	1
Wakefield	444	226	..	556	128	..
Wolfeboro	1218	332	1	1311	261	..
Totals	6186	2733	3	7263	1755	1

CHESHIRE COUNTY November 5, 1968	Names on Regular Check-list	Names on Special Check-list	Regular State Ballots	Special Ballots Cast	State Absentee Ballots	Total of Regular and Absentee
Alstead	554	9	379	9	46	425
Chesterfield	888	..	625	..	56	681
Dublin	486	..	375	..	55	430
Fitzwilliam	701	9	523	9	63	586
Gilsum	265	..	183	..	17	200
Harrisville	338	2	265	2	28	293
Hinsdale	1318	2	995	2	59	1054
Jaffrey	2181	8	1636	8	183	1819
Kecene—						
Ward 1	2565	1	1662	1	105	1767
Ward 2	1559	3	1020	3	61	1081
Ward 3	1437	9	1088	9	69	1157
Ward 4	2633	20	2119	17	139	2258
Ward 5	1920	13	1420	13	94	1514
Marlborough	882	2	676	2	71	747
Marlow	245	2	172	2	16	188
Nelson	209	..	153	..	15	168
Richmond	186	4	117	4	28	145
Rindge	805	17	566	17	48	614
Roxbury	92	..	59	..	2	61
Stoddard	142	..	96	..	13	109
Sullivan	174	1	124	1	11	135
Surry	232	2	186	2	25	211
Swanzy	1964	25	1499	25	102	1601
Troy	775	3	596	3	46	642
Walpole	1713	13	1271	13	95	1366
Westmoreland	487	9	371	9	36	407
Winchester	1294	3	878	3	60	938
Totals	26045	157	19229	154	1543	20597

CHESHIRE COUNTY November 5, 1968	GOVERNOR			SENATOR		
	Peterson, r	Bussiere, d	Scattering	Cotton, r	King, d	Scattering
Alstead	286	119	..	318	93	..
Chesterfield	467	171	..	454	201	..
Dublin	302	116	..	217	143	..
Fitzwilliam	372	122	..	386	115	..
Gilsum	113	73	..	129	62	..
Harrisville	156	95	..	140	117	..
Hinsdale	519	451	..	532	473	..
Jaffrey	807	946	..	958	794	..
Keene—						
Ward 1	1002	683	..	864	811	..
Ward 2	617	421	..	554	504	..
Ward 3	733	377	..	695	407	..
Ward 4	1544	617	..	1270	760	..
Ward 5	802	543	..	699	610	..
Marlborough	431	274	..	437	298	..
Marlow	111	62	..	121	56	..
Nelson	124	34	..	125	38	..
Richmond	93	47	..	96	41	1
Rindge	388	203	..	410	172	..
Roxbury	36	21	..	36	22	..
Stoddard	70	33	..	85	19	..
Sullivan	98	29	..	88	37	..
Surry	149	56	..	149	55	..
Swanzy	1030	492	..	937	604	..
Troy	295	331	1	282	342	..
Walpole	817	485	..	803	516	..
Westmoreland	287	106	..	305	106	..
Winchester	473	376	..	498	375	..
Totals	12122	7283	1	11588	7771	1

COOS COUNTY November 5, 1968		Names on Regular Check-list	Names on Special Check-list	Regular State Ballots	Special Ballots Cast	State Absentee Ballots	Total of Regular and Absentee
Atkinson & Gil. Ac. Gt.
Bean's Grant
Bean's Purchase
Berlin—							
Ward 1	2810	1	1698	1	148	1846	
Ward 2	2259	..	1647	..	158	1805	
Ward 3	2965	20	2087	20	201	2288	
Ward 4	2157	3	1618	3	104	1722	
Cambridge	
Carroll	226	1	165	1	14	179	
Chandler's Purchase	
Clarksville	93	..	51	..	3	54	
Colebrook	1089	9	750	9	103	853	
Columbia	184	3	122	3	7	129	
Crawford's Purchase	
Cutt's Grant	
Dalton	279	2	185	2	26	211	
Dix's Grant	
Dixville	8	4	8	4	..	8	
Dummer	109	..	79	..	6	85	
Errol	124	1	97	1	9	106	
Erving's Gt. or Loc.	
Gorham	1915	2	1257	2	115	1372	
Green's Grant	
Hadley's Purchase	
Jefferson	380	..	278	..	25	303	
Kilkenny	
Lancaster	1724	8	1251	6	182	1433	
Low & Burbank's Gt.	
Martin's Location	
Milan	385	..	240	..	25	265	
Millsfield	5	..	3	3	
Northumberland	1418	6	947	6	147	1094	
Odell	
Pinkham's Grant	3	..	3	3	
Pittsburg	418	..	275	..	22	297	
Randolph	140	..	90	..	30	120	
Sargent's Purchase	
Second College Grant	
Shelburne	119	5	76	5	9	85	
Stark	180	..	106	..	11	117	
Stewartstown	391	..	263	..	24	287	
Stratford	403	..	257	..	17	274	
Success	
Thompson & Mes. Pur. ..	4	4	4	
Wentworth's Location. ..	24	..	13	13	
Whitefield	884	10	617	10	93	710	
Totals	20696	75	14183	73	1483	15666	

COOS COUNTY November 5, 1968	GOVERNOR			SENATOR		
	Peterson, r	Bussiere, d	Scattering	Cotton, r	King, d	Scattering
Atkinson & Gil. Ac. Gt.
Bean's Grant
Bean's Purchase
Berlin—						
Ward 1	357	1354	..	445	1304	..
Ward 2	536	1167	..	545	1175	..
Ward 3	850	1335	..	938	1258	..
Ward 4	213	1422	..	256	1356	..
Cambridge
Carroll	89	85	..	103	71	..
Chandler's Purchase
Clarksville	21	28	..	35	14	1
Colebrook	553	264	..	661	174	..
Columbia	70	52	..	93	34	..
Crawford's Purchase
Cutt's Grant
Dalton	104	70	..	122	69	..
Dix's Grant
Dixville	4	4	..	3	5	..
Dummer	62	21	..	67	15	..
Errol	43	46	..	76	18	..
Erving's Gt. or Loc.
Gorham	515	796	..	583	750	..
Green's Grant
Hadley's Purchase
Jefferson	171	102	..	210	62	..
Kilkenny
Lancaster	884	525	..	1001	420	..
Low & Burbank's Gt.
Martin's Location
Milan	125	130	..	163	95	..
Millsfield	3	3
Northumberland	397	658	..	536	528	..
Odell
Pinkham's Grant	3	3
Pittsburg	182	88	..	241	38	..
Randolph	81	43	..	96	18	..
Sargent's Purchase
Second College Grant
Shelburne	52	29	..	55	29	..
Stark	69	39	..	79	34	..
Stewartstown	142	92	..	192	58	..
Stratford	101	151	..	154	102	..
Success
Thompson & Mes. Pur.	3	3
Wentworth's Location.	5	7	..	7	4	..
Whitefield	426	249	..	476	216	..
Totals	6061	8757	..	7146	7847	1

GRAFTON COUNTY November 5, 1968		Names on Regular Check-list	Names on Special Check-list	Regular State Ballots	Special Ballots Cast	State Absentee Ballots	Total of Regular and Absentee
Alexandria	272	190	..	12	202
Ashland	840	558	..	72	630
Bath	366	4	..	254	4	30	284
Benton	55	42	..	1	43
Bethlehem	782	6	..	520	6	66	586
Bridgewater	218	2	..	148	2	17	165
Bristol	969	679	..	78	757
Campton	713	448	..	52	500
Canaan	1033	18	..	554	17	59	613
Dorchester	103	72	..	8	80
Easton	61	48	..	4	52
Ellsworth	11	10	..	1	11
Enfield	1217	4	..	757	4	111	868
Franconia	372	11	..	260	10	51	311
Grafton	258	1	..	162	1	14	176
Groton	82	2	..	51	2	4	55
Hanover	3165	90	..	2180	86	375	2555
Haverhill	1833	6	..	1174	5	149	1323
Hebron	148	103	..	15	118
Holderness	678	6	..	484	5	50	534
Landaff	143	143	..	101	..	10	111
Lebanon—							
Ward 1	1566	36	..	1151	35	99	1250
Ward 2	1543	10	..	1066	10	109	1175
Ward 3	1862	9	..	1127	8	163	1290
Lincoln	754	1	..	528	1	59	587
Lisbon	797	803	..	557	4	62	619
Livermore
Littleton	2980	12	..	2123	8	329	2452
Lyman	97	61	..	10	71
Lyme	666	6	..	472	6	50	522
Monroe	252	193	..	24	217
Orange	72	47	..	6	53
Orford	444	290	..	41	331
Piermont	309	2	..	223	1	23	246
Plymouth	1535	17	..	1158	17	115	1273
Rumney	475	4	..	324	4	31	355
Sugar Hill	247	173	..	25	198
Thornton	309	205	..	42	247
Warren	331	1	..	243	1	20	263
Waterville Valley	36	30	..	13	43
Wentworth	253	158	..	27	185
Woodstock	580	4	..	339	4	45	384
Totals	28427	1198	..	19263	241	2472	21735

GRAFTON COUNTY November 5, 1968	GOVERNOR			SENATOR		
	Peterson, r	Bussiere, d	Scattering	Cotton, r	King, d	Scattering
Alexandria	117	68	..	156	40	..
Ashland	315	290	..	347	173	..
Bath	195	84	..	240	41	..
Benton	22	20	..	39	2	..
Bethlehem	296	209	..	375	129	..
Bridgewater	111	45	..	143	21	..
Bristol	462	261	..	589	156	..
Campton	281	194	..	394	96	..
Canaan	411	177	..	407	200	..
Dorchester	52	20	..	62	9	..
Easton	43	8	..	38	11	..
Ellsworth	11	11
Enfield	528	297	..	504	345	..
Franconia	195	101	..	207	87	..
Grafton	97	69	..	127	39	..
Groton	28	18	..	43	9	..
Hanover	2090	460	2	1312	1145	4
Haverhill	900	400	1	1012	309	..
Hebron	78	32	..	105	10	..
Holderness	357	156	1	408	116	..
Landaff	51	56	..	79	31	..
Lebanon—						
Ward 1	780	405	..	659	552	..
Ward 2	521	575	..	516	608	..
Ward 3	841	382	..	747	505	..
Lincoln	178	377	..	335	227	..
Lisbon	321	269	..	461	142	..
Livermore
Littleton	1355	987	..	1676	697	..
Lyman	29	35	2	41	28	..
Lyme	439	71	..	373	142	..
Monroe	156	48	..	162	45	..
Orange	36	13	..	32	17	..
Orford	231	84	..	246	77	..
Piermont	186	49	..	199	40	..
Plymouth	849	390	2	1034	215	..
Rumney	200	132	..	302	44	..
Sugar Hill	149	41	..	155	35	..
Thornton	145	81	5	203	40	..
Warren	143	100	..	226	30	..
Waterville Valley	26	2	..	25	4	..
Wentworth	117	51	..	166	15	..
Woodstock	193	178	..	276	91	..
Totals	13535	7235	13	14432	6523	4

HILLSBOROUGH COUNTY November 5, 1968	Names on Regular Check-list	Names on Special Check-list	Regular State Ballots	Special Ballots Cast	State Absentee Ballots	Total of Regular and Absentee
Amherst	1808	58	1509	58	124	1633
Antrim	805	7	589	7	61	650
Bedford	2796	38	2502	36	152	2654
Bennington	355	2	246	2	22	268
Brookline	566	7	452	25	6	458
Deering	298	4	223	4	27	250
Francestown	342	1	248	..	41	289
Goffstown	4718	28	3509	28	224	3733
Greenfield	434	1	316	1	21	337
Greenville	773	..	609	..	51	660
Hancock	616	14	467	14	74	541
Hillsborough	1542	3	1073	2	88	1161
Hollis	1412	20	1092	18	97	1189
Hudson	4527	32	3555	29	146	3701
Litchfield	603	9	419	9	19	438
Lyndeborough	360	348	283	4	21	304
Manchester—						
Ward 1	5096	505	4390	1	405	4795
Ward 2	4391	380	3869	10	321	4190
Ward 3	3007	3	2144	3	211	2355
Ward 4	2392	163	1961	4	216	2177
Ward 5	1404	109	1097	..	73	1170
Ward 6	5599	12	4360	12	278	4638
Ward 7	2634	189	2245	3	118	2363
Ward 8	5663	379	6042	7	292	6334
Ward 9	900	2	682	..	44	726
Ward 10	3679	236	3342	2	187	3529
Ward 11	1636	114	1304	..	73	1377
Ward 12	1968	109	1601	2	141	1742
Ward 13	3340	177	3046	2	217	3263
Ward 14	4164	7	3404	3	158	3562
Mason	260	..	208	..	18	226
Merrimack	3161	97	2633	91	94	2727
Milford	3740	46	2593	44	229	2822
Mont Vernon	406	1	317	1	36	353
Nashua—						
Ward 1	3594	53	2913	50	127	3040
Ward 2	2484	19	2069	17	111	2180
Ward 3	2888	9	2474	9	105	2579
Ward 4	1876	7	1635	6	106	1741
Ward 5	2135	20	1714	19	68	1782
Ward 6	2622	7	2150	7	92	2242
Ward 7	2116	3	1710	3	106	1816
Ward 8	3582	34	2971	34	146	3117
Ward 9	3568	37	3153	33	92	3245
New Boston	662	9	542	8	38	580
New Ipswich	834	7	638	7	50	688
Pelham	2217	24	1918	22	40	1989
Peterborough	2236	62	1719	61	217	1936
Sharon	84	..	68	..	11	79
Temple	285	1	206	1	37	243
Weare	1005	3	664	3	68	732
Wilton	1280	4	981	4	122	1103
Windsor	28	..	17	..	6	23
Totals	108891	3400	89872	706	5827	95730

HILLSBOROUGH COUNTY November 5, 1968	GOVERNOR			SENATOR		
	Peterson, r	Bussiere, d	Scattering	Cotton, r	King, d	Scattering
Amherst	1153	438	..	1219	381	..
Antrim	434	195	1	503	132	..
Bedford	1128	1333	..	1647	807	..
Bennington	131	119	..	183	76	..
Brookline	286	174	..	311	155	..
Deering	144	95	..	184	60	..
Francestown	195	83	..	229	57	..
Goffstown	1419	2224	..	2103	1549	..
Greenfield	173	150	..	233	94	..
Greenville	186	456	..	233	395	..
Hancock	392	137	..	420	106	..
Hillsborough	657	447	..	805	318	..
Hollis	906	253	..	914	255	..
Hudson	1628	1914	..	1790	1789	..
Litchfield	212	205	1	277	151	..
Lyndeborough	196	95	..	252	43	..
Manchester—						
Ward 1	2348	2293	..	2876	1788	..
Ward 2	1562	2372	..	2329	1552	..
Ward 3	727	1554	..	1140	1113	3
Ward 4	603	1475	..	1059	1020	10
Ward 5	189	906	..	395	696	..
Ward 6	1065	3415	..	2166	2294	..
Ward 7	301	1816	..	711	1402	..
Ward 8	1144	3872	..	2396	2572	..
Ward 9	120	529	..	240	388	..
Ward 10	926	2350	..	1731	1502	..
Ward 11	205	1069	..	468	850	..
Ward 12	188	1511	..	536	1126	..
Ward 13	339	2594	..	1082	1780	..
Ward 14	755	2686	..	1538	1854	..
Mason	140	69	..	167	46	..
Merrimack	1183	1312	..	1515	1032	..
Milford	1668	1057	..	1925	819	..
Mont Vernon	227	111	..	268	75	..
Nashua—						
Ward 1	1608	1346	..	1534	1422	..
Ward 2	1450	714	..	1375	772	..
Ward 3	1010	1377	..	973	1420	..
Ward 4	408	1064	..	421	1049	..
Ward 5	459	1173	..	496	1133	..
Ward 6	477	1751	..	446	1699	..
Ward 7	509	1127	..	553	1102	..
Ward 8	1460	1554	..	1399	1649	..
Ward 9	1195	1912	..	1212	1876	..
New Boston	321	204	1	391	133	..
New Ipswich	353	315	..	426	243	..
Pelham	903	931	..	959	901	..
Peterborough	1422	474	..	1414	460	..
Sharon	63	12	..	53	21	..
Temple	189	45	..	218	23	..
Weare	439	265	1	574	144	..
Wilton	567	450	..	723	304	..
Windsor	8	10	..	12	8	..
Totals	35711	54033	4	47024	42636	13

MERRIMACK COUNTY November 5, 1968		Names on Regular Check-list	Names on Special Check-list	Regular State Ballots	Special Ballots Cast	State Absentee Ballots	Total of Regular and Absentee
Allenstown	1276	2	1062	2	74	1136	
Andover	777	..	519	..	68	587	
Boscawen	1282	10	829	10	50	879	
Bow	1233	12	1005	11	58	1063	
Bradford	465	11	329	11	45	374	
Canterbury	442	7	333	7	29	362	
Chichester	530	2	425	2	30	455	
Concord—							
Ward 1	1694	1	1156	1	56	1212	
Ward 2	765	4	661	4	33	694	
Ward 3	1143	1	758	1	60	818	
Ward 4	2710	1	1556	1	148	1704	
Ward 5	1536	3	1043	3	127	1170	
Ward 6	1707	5	1255	5	79	1334	
Ward 7	3547	20	3182	19	251	3433	
Ward 8	2267	14	1406	13	82	1438	
Ward 9	1028	..	840	..	64	904	
Danbury	285	7	194	7	9	203	
Dunbarton	474	2	378	1	23	401	
Epsom	688	2	542	2	40	582	
Franklin—							
Ward 1	1168	6	774	6	47	821	
Ward 2	1385	1	896	1	69	965	
Ward 3	1873	..	1104	..	98	1202	
Henniker	960	11	742	10	112	854	
Hill	285	..	198	..	21	219	
Hooksett	3414	13	2134	12	134	2268	
Hopkinton	1936	21	1390	21	137	1527	
Loudon	765	..	560	..	37	597	
Newbury	337	7	250	6	36	286	
New London	1214	18	927	18	163	1090	
Northfield	996	2	711	2	39	750	
Pembroke	2577	6	2057	6	170	2227	
Pittsfield	1264	4	918	4	57	975	
Salisbury	292	3	215	3	21	236	
Sutton	398	9	285	9	27	312	
Warner	750	4	594	4	64	658	
Webster	331	3	232	3	22	254	
Wilnot	302	..	221	..	15	236	
Totals	44096	212	31681	205	2595	34276	

MERRIMACK COUNTY November 5, 1968	GOVERNOR			SENATOR		
	Peterson, r	Buessiere, d	Scattering	Cotton, r	King, d	Scattering
Allenstown	219	902	..	361	738	..
Andover	358	153	..	392	162	..
Boscawen	495	349	.. 2	537	303	..
Bow	510	265	..	476	279	..
Bradford	283	86	..	315	55	..
Canterbury	280	67	..	275	76	..
Chichester	293	147	1	327	120	..
Concord—						
Ward 1	572	497	..	594	476	..
Ward 2	486	160	..	472	176	..
Ward 3	595	198	..	561	237	..
Ward 4	1151	480	..	1065	593	..
Ward 5	880	258	1	775	360	..
Ward 6	725	553	..	652	645	..
Ward 7	2207	832	..	1751	1103	..
Ward 8	987	444	..	939	505	..
Ward 9	522	354	..	465	404	..
Danbury	127	69	..	150	46	..
Dunbarton	251	139	..	289	104	..
Epsom	356	156	..	416	102	..
Franklin—						
Ward 1	430	359	..	485	303	..
Ward 2	298	642	..	364	574	..
Ward 3	546	617	..	585	569	..
Henniker	585	223	4	653	175	..
Hill	165	48	..	177	36	..
Hooksett	851	1350	..	1407	786	..
Hopkinton	1097	384	..	1083	411	..
Loudon	344	233	..	376	207	..
Newbury	197	79	..	221	57	..
New London	915	150	1	859	207	2
Northfield	409	304	..	472	246	..
Pembroke	951	1073	..	1084	946	..
Pittsfield	515	362	..	605	292	..
Salisbury	151	77	..	176	52	..
Sutton	196	102	..	215	90	..
Warner	442	135	..	441	141	..
Webster	167	68	..	186	62	..
Wilmot	135	88	1	156	74	1
Totals	19691	12403	10	20357	11712	3

ROCKINGHAM COUNTY November 5, 1968		Names on Regular Check-list	Names on Special Check-list	Regular State Ballots	Special Ballots Cast	State Absentee Ballots	Total of Regular and Absentee
Atkinson	1152	15	918	14	55	973	
Auburn	638	2	650	2	37	687	
Brentwood	604	..	447	..	44	491	
Candia	997	4	865	4	76	941	
Chester	768	7	595	7	61	656	
Danville	435	443	341	8	10	351	
Deerfield	623	4	470	4	31	501	
Derry	5797	54	3847	46	365	4212	
East Kingston	416	418	320	2	28	348	
Epping	1342	11	792	11	55	847	
Exeter	5142	41	3594	41	328	3922	
Fremont	530	3	397	2	25	422	
Greenland	915	5	624	5	88	712	
Hampstead	1264	5	1085	5	60	1145	
Hampton	4479	51	3135	49	345	3480	
Hampton Falls	628	6	527	6	40	567	
Kensington	561	1	453	..	41	494	
Kingston	1386	14	1099	14	71	1170	
Londonderry	2039	17	1539	16	68	1607	
New Castle	645	13	444	13	83	527	
Newfields	379	3	278	3	18	296	
Newington	290	..	213	..	26	239	
Newmarket	1967	..	1294	..	86	1380	
Newton	1077	14	800	14	67	867	
North Hampton	1612	16	1181	16	130	1311	
Northwood	839	4	573	2	66	639	
Nottingham	479	..	343	..	21	364	
Plaistow	2285	22	1758	21	84	1842	
Portsmouth—							
Ward 1	1965	..	1339	..	180	1519	
Ward 2	2618	20	1692	19	281	1973	
Ward 3	1931	9	1385	9	188	1573	
Ward 4	2324	12	1785	11	245	2030	
Ward 5	1137	6	632	6	128	760	
Ward 6	553	3	350	1	38	388	
Raymond	1272	20	989	20	69	1058	
Rye	2123	25	1583	23	185	1768	
Salem	7724	83	6963	75	369	7332	
Sandown	363	..	275	..	35	310	
Seabrook	1634	7	1108	7	102	1210	
South Hampton	308	2	249	2	25	274	
Stratham	817	5	627	5	52	679	
Windham	1502	45	1068	44	74	1142	
Totals	65560	1410	48627	527	4380	53007	

ROCKINGHAM COUNTY November 5, 1968	GOVERNOR			SENATOR		
	Peterson, r	Bussiere, d	Scattering	Cotton, r	King, d	Scattering
Atkinson	574	309	..	636	281	..
Auburn	245	308	..	440	222	..
Brentwood	288	180	..	370	101	..
Candia	466	354	2	679	158	..
Chester	404	219	3	543	103	..
Danville	223	103	..	294	57	..
Deerfield	250	213	1	347	129	..
Derry	2024	1897	5	2744	1250	..
East Kingston	218	113	..	238	100	..
Epping	350	423	..	468	322	..
Exeter	2390	1412	2	2533	1301	..
Fremont	221	170	..	318	92	..
Greenland	487	201	..	477	217	..
Hampstead	705	310	..	809	235	..
Hampton	2167	1159	2	2308	1048	..
Hampton Falls	406	141	..	429	114	..
Kensington	265	205	..	326	153	..
Kingston	755	843
Londonderry	721	808	..	1074	459	..
New Castle	368	135	..	310	162	..
Newfields	192	84	..	192	89	..
Newington	170	58	..	154	82	..
Newmarket	425	924	..	521	837	..
Newton	598	229	1	597	264	..
North Hampton	863	398	..	905	364	..
Northwood	437	163	..	504	106	..
Nottingham	216	124	..	247	108	..
Plaistow	1142	523	..	1197	571	..
Portsmouth—						
Ward 1	631	776	..	652	785	..
Ward 2	1011	838	..	998	882	..
Ward 3	895	567	..	854	648	..
Ward 4	1131	606	..	1062	704	..
Ward 5	333	259	..	334	365	..
Ward 6	176	182	..	162	192	..
Raymond	478	511	..	720	286	..
Rye	1231	455	..	1206	493	..
Salem	3107	3637	..	3631	3194	..
Sandown	159	119	..	226	70	..
Seabrook	609	408	..	739	313	..
South Hampton	149	99	..	180	83	..
Stratham	488	156	..	517	142	..
Windham	647	445	..	725	373	..
Totals	28615	20221	16	32509	17455	..

STRAFFORD COUNTY November 5, 1968		Names on Regular Check-list	Names on Special Check-list	Regular State Ballots	Special Ballots Cast	State Absentee Ballots	Total of Regular and Absentee
Barrington	742	7	580	7	49	629	
Dover—							
Ward 1	3357	..	1984	..	143	2127	
Ward 2	2109	..	1183	..	88	1271	
Ward 3	2043	..	1194	..	109	1303	
Ward 4	4017	..	2460	..	274	2734	
Ward 5	1150	..	706	..	52	758	
Durham	2387	62	1674	61	267	1941	
Farmington	1934	1	1344	1	142	1486	
Lee	682	7	510	6	46	556	
Madbury	304	6	261	3	10	271	
Middleton	188	..	117	..	11	128	
Milton	987	2	641	2	68	709	
New Durham	350	4	253	4	35	288	
Rochester—							
Ward 1	1443	..	1063	..	52	1115	
Ward 2	2134	1	1511	1	100	1611	
Ward 3	1536	..	983	..	66	1049	
Ward 4	1734	..	1241	..	70	1311	
Ward 5	1585	2	1102	2	59	1161	
Ward 6	1200	2	967	2	80	1047	
Rollinsford	1183	4	871	4	41	912	
Somersworth—							
Ward 1	663	3	373	3	24	397	
Ward 2	1135	5	898	5	46	944	
Ward 3	1529	2	1076	2	53	1129	
Ward 4	1487	12	886	12	62	948	
Ward 5	530	1	406	1	21	427	
Strafford	534	3	402	3	24	426	
Totals	36943	123	24686	119	1992	26678	

STRAFFORD COUNTY November 5, 1968	GOVERNOR			SENATOR		
	Peterson, r	Bussiere, d	Scattering	Cotton, r	King, d	Scattering
Barrington	411	186	..	447	157	..
Dover—						
Ward 1	1086	939	..	1103	937	..
Ward 2	521	679	..	539	678	..
Ward 3	733	524	..	730	537	..
Ward 4	1686	951	2	1605	1053	..
Ward 5	268	453	..	260	452	..
Durham	1688	188	..	1290	585	2
Farmington	772	645	..	986	447	..
Lee	402	126	1	375	153	..
Madbury	199	66	..	195	74	..
Middleton	52	68	..	70	54	..
Milton	390	267	..	446	234	..
New Durham	187	86	..	208	67	..
Rochester—						
Ward 1	591	477	..	693	385	..
Ward 2	822	752	..	909	668	..
Ward 3	397	612	..	487	521	..
Ward 4	350	835	..	458	476	..
Ward 5	537	592	..	640	486	..
Ward 6	463	441	..	566	356	..
Rollinsford	345	477	..	385	472	..
Somersworth—						
Ward 1	165	199	..	166	199	..
Ward 2	340	525	..	339	532	..
Ward 3	371	721	..	399	691	..
Ward 4	199	651	..	217	627	..
Ward 5	53	353	..	91	323	..
Strafford	283	124	1	323	98	..
Totals	13311	11937	4	13927	11262	2

SULLIVAN COUNTY November 5, 1968		Names on Regular Check-list	Names on Special Check-list	Regular State Ballots	Special Ballots Cast	State Absentee Ballots	Total of Regular and Absentee
Acworth	233	..	166	..	17	183	
Charlestown	1509	5	1111	4	76	1187	
Claremont—							
Ward 1	1902	2	1311	1	112	1423	
Ward 2	3207	18	2324	17	188	2512	
Ward 3	2465	..	1495	..	90	1585	
Cornish	576	4	429	4	27	456	
Croydon	218	..	154	..	9	163	
Goshen	221	2	179	2	10	189	
Grantham	182	5	117	5	6	123	
Langdon	213	..	151	..	24	175	
Lempster	215	12	155	12	14	169	
Newport	3254	16	2092	16	338	2430	
Plainfield	676	3	495	3	52	547	
Springfield	214	3	144	3	12	156	
Sunapee	974	12	671	12	94	765	
Unity	288	4	183	4	10	193	
Washington	162	2	103	1	31	134	
Totals	16509	88	11280	84	1110	12390	

SULLIVAN COUNTY November 5, 1968	GOVERNOR			SENATOR		
	Peterson, r	Bussiere, d	Scattering	Cotton, r	King, d	Scattering
Acworth	136	41	..	145	34	..
Charlestown	672	450	..	703	451	..
Claremont—						
Ward 1	627	772	..	654	763	..
Ward 2	1293	1062	..	1245	1149	..
Ward 3	462	1017	..	451	1062	1
Cornish	277	145	..	297	135	..
Croydon	92	52	..	124	24	..
Goshen	116	64	2	128	55	..
Grantham	55	61	..	83	38	..
Langdon	120	39	..	139	29	..
Lempster	126	34	..	128	31	..
Newport	1216	1159	..	1329	1061	..
Plainfield	385	144	1	332	202	2
Springfield	105	46	..	120	31	..
Sunapee	526	202	..	559	175	..
Unity	86	94	..	102	86	..
Washington	100	31	..	113	12	..
Totals	6394	5413	3	6652	5338	3

FIRST CONGRESSIONAL DISTRICT November 5, 1968	Wyman, r	Keefe, d	Scattering
Albany	77	25	..
Allenstown	414	673	..
Alton	790	132	..
Atkinson	651	248	..
Auburn	481	170	..
Barnstead	365	126	..
Barrington	465	123	..
Bartlett	420	76	..
Bedford	1767	900	..
Belmont	569	259	..
Brentwood	367	97	..
Brookfield	136	16	..
Candia	687	146	..
Canterbury	265	76	..
Center Harbor	203	52	..
Chatham	49	18	..
Chester	557	76	..
Chichester	351	89	..
Conway	1697	331	..
Danville	266	68	..
Deerfield	351	117	..
Derry	2885	1022	..
Dover—			
Ward 1	1221	796	..
Ward 2	622	596	..
Ward 3	806	444	..
Ward 4	1725	923	..
Ward 5	292	423	..
Durham	1082	744	1
East Kingston	237	94	..
Eaton	109	17	..
Effingham	163	42	..
Epping	472	278	..
Epsom	418	88	..
Exeter	2590	1224	..
Farmington	1020	402	..
Freedom	170	53	..
Fremont	323	68	..
Gilford	1057	430	..
Gilmanton	359	81	..
Goffstown	2414	1210	..
Greenland	491	204	..
Hale's Location
Hampstead	817	199	..
Hampton	2152	1204	..
Hampton Falls	430	110	..
Hart's Location	9	1	..
Hooksett	1496	683	..

FIRST CONGRESSIONAL DISTRICT	Wyman, r	Keefe, d	Scattering
November 5, 1968			
Hudson	1972	1431	..
Jackson	162	63	..
Kensington	322	153	..
Kingston	866	212	..
Laconia—			
Ward 1	710	241	..
Ward 2	575	771	..
Ward 3	310	127	..
Ward 4	611	320	..
Ward 5	644	409	..
Ward 6	935	365	..
Lee	364	162	..
Litchfield	284	132	..
Londonderry	1140	364	..
Loudon	402	174	..
Madbury	198	69	..
Madison	226	33	..
Manchester—			
Ward 1	3250	1406	..
Ward 2	2538	1326	..
Ward 3	1248	1000	..
Ward 4	1222	869	..
Ward 5	432	650	..
Ward 6	2514	1903	..
Ward 7	809	1266	..
Ward 8	2526	2200	..
Ward 9	263	367	..
Ward 10	1950	1263	..
Ward 11	543	789	..
Ward 12	642	1010	..
Ward 13	1317	1526	..
Ward 14	1818	1544	..
Meredith	1018	265	2
Merrimack	1613	834	..
Middleton	78	54	..
Milton	467	195	..
Moultonborough	608	86	..
New Castle	316	176	..
New Durham	219	59	..
Newfields	197	80	..
New Hampton	334	104	..
Newington	156	72	..
Newmarket	548	787	..
Newton	637	200	..
Northfield	499	201	..
North Hampton	878	379	..
Northwood	498	91	..

FIRST CONGRESSIONAL DISTRICT November 5, 1968 <i>(Concluded)</i>	Wynan, r	Keefe, d	Scattering
Nottingham	238	114	..
Ossipee	519	152	..
Pelham	957	839	..
Pembroke	1165	821	..
Pittsfield	640	223	..
Plaislow	1211	455	..
Portsmouth—			
Ward 1	613	792	..
Ward 2	936	906	..
Ward 3	816	657	..
Ward 4	1042	696	..
Ward 5	333	355	..
Ward 6	159	202	..
Raymond	745	252	..
Rochester—			
Ward 1	756	326	..
Ward 2	1038	540	..
Ward 3	562	427	..
Ward 4	566	626	..
Ward 5	730	400	..
Ward 6	616	304	..
Rollinsford	408	418	..
Rye	1153	526	..
Salem	3558	3036	..
Sanbornton	336	83	..
Sandown	222	67	..
Sandwich	351	58	..
Seabrook	683	290	..
Somersworth—			
Ward 1	187	179	..
Ward 2	429	440	..
Ward 3	485	621	..
Ward 4	314	535	..
Ward 5	110	298	..
South Hampton	174	71	..
Strafford	347	66	..
Stratham	514	141	..
Tamworth	420	112	..
Tilton	695	330	..
Tuftonboro	448	50	..
Wakefield	561	104	..
Windham	734	350	..
Wolfeboro	1351	215	..
Totals	100269	57959	3

SECOND CONGRESSIONAL DISTRICT November 5, 1968	Cleveland, r	Hoch, d	Scattering
Acworth	160	21	..
Alexandria	166	27	..
Alstead	317	90	..
Amherst	1352	219	..
Andover	450	100	..
Antrim	512	94	..
Ashland	478	114	..
Bath	245	31	..
Bennington	192	53	..
Benton	37	4	..
Berlin—			
Ward 1	897	800	..
Ward 2	1080	603	..
Ward 3	1529	643	..
Ward 4	765	816	..
Bethlehem	385	106	..
Boscawen	632	218	..
Bow	605	117	..
Bradford	328	38	..
Bridgewater	145	11	..
Bristol	603	109	..
Brookline	352	103	..
Campton	409	72	..
Canaan	430	165	..
Carroll	119	56	..
Charlestown	824	302	..
Chesterfield	497	145	..
Claremont—			
Ward 1	859	527	..
Ward 2	1674	663	..
Ward 3	762	703	..
Clarksville	37	12	..
Colebrook	696	107	..
Columbia	101	22	..
Concord—			
Ward 1	720	340	..
Ward 2	516	130	..
Ward 3	611	175	..
Ward 4	1213	431	..
Ward 5	870	250	..
Ward 6	840	441	..
Ward 7	2293	739	..
Ward 8	1102	327	..
Ward 9	600	255	..
Cornish	338	92	..
Croydon	131	18	..
Dalton	126	51	..
Danbury	171	27	..

SECOND CONGRESSIONAL DISTRICT November 5, 1968	Cleveland, r	Hoch, d	Scattering
Deering	183	53	..
Dixville	4	4	..
Dorchester	61	8	..
Dublin	326	78	..
Dummer	72	13	..
Dunbarton	305	74	..
Easton	39	12	..
Ellsworth	11
Enfield	607	214	..
Errol	82	11	..
Fitzwilliam	401	82	..
Francestown	249	29	..
Franconia	226	61	..
Franklin—			
Ward 1	569	213	..
Ward 2	517	415	..
Ward 3	763	382	..
Gilsum	136	50	..
Gorham	795	513	..
Goshen	147	38	..
Grafton	140	26	..
Grantham	91	26	..
Greenfield	247	69	..
Greenville	296	315	..
Groton	37	6	..
Hancock	443	77	..
Hanover	1546	939	..
Harrisville	161	87	..
Haverhill	1087	194	..
Hebron	101	7	..
Henniker	681	131	..
Hill	189	22	..
Hillsborough	894	199	..
Hinsdale	609	375	..
Holderness	430	83	..
Hollis	969	171	..
Hopkinton	1119	274	..
Jaffrey	1105	614	..
Jefferson	219	53	..
Keene—			
Ward 1	1099	568	..
Ward 2	678	353	..
Ward 3	800	294	..
Ward 4	1611	513	..
Ward 5	856	452	..
Lancaster	1063	338	..
Landaff	82	27	..
Langdon	145	15	..

SECOND CONGRESSIONAL DISTRICT November 5, 1968	Cleveland, r	Hoch, d	Scattering
Lebanon—			
Ward 1	803	367	..
Ward 2	632	460	..
Ward 3	891	336	..
Lempster	142	17	..
Lincoln	327	201	..
Lisbon	445	136	..
Littleton	1770	531	..
Lyman	31	24	..
Lyme	386	116	..
Lyndeborough	270	30	..
Marlborough	491	227	..
Marlow	131	36	..
Mason	166	41	..
Milan	193	58	..
Milford	2169	507	..
Millsfield	3
Monroe	169	32	..
Mont Vernon	293	43	..
Nashua—			
Ward 1	2004	908	..
Ward 2	1620	492	..
Ward 3	1298	1024	..
Ward 4	506	801	..
Ward 5	687	881	..
Ward 6	742	1342	..
Ward 7	782	815	..
Ward 8	1644	1078	..
Ward 9	1801	1244	..
Nelson	122	37	..
New Boston	441	70	..
Newbury	234	41	..
New Ipswich	452	182	..
New London	985	102	..
Newport	1677	698	..
Northumberland	620	412	..
Orange	39	11	..
Orford	257	58	1
Peterborough	1532	340	..
Piermont	193	38	..
Pittsburg	236	27	..
Plainfield	397	127	..

SECOND CONGRESSIONAL DISTRICT November 5, 1968	Cleveland, r	Hoch, d	Scattering
Plymouth	1077	148	..
Randolph	105	11	..
Richmond	108	31	..
Rindge	446	140	..
Roxbury	35	21	..
Rumney	292	39	..
Salisbury	196	29	..
Sharon	55	20	..
Shelburne	62	21	..
Springfield	133	17	..
Stark	80	30	..
Stewartstown	176	51	..
Stoddard	93	9	..
Stratford	162	85	..
Sugar Hill	150	29	..
Sullivan	98	25	..
Sunapee	647	89	..
Surry	170	35	..
Sutton	247	49	..
Swanzy	1107	413	..
Temple	211	23	..
Thornton	206	27	..
Troy	360	260	..
Unity	125	49	..
Walpole	877	400	..
Warner	482	92	..
Warren	218	28	..
Washington	106	6	..
Waterville Valley	22	6	..
Weare	604	93	..
Webster	197	42	..
Wentworth	157	15	..
Wentworth's Loc.	10	3	..
Westmoreland	327	70	..
Whitefield	513	151	..
Wilmot	192	38	..
Wilton	755	250	..
Winchester	567	277	..
Windsor	11	9	..
Woodstock	283	76	..

SECOND CONGRESSIONAL DISTRICT November 5, 1968 (Concluded)	Cleveland, r	Hoch, d	Scattering
At. Gil. Ac. Gr.
Bean's Grant
Bean's Pur.
Cambridge
Chandler's Pur.
Crawford's Pur.
Cutt's Gr.
Dix's Gr.
Erving's Gr.
Green's Gr.
Hadley's Pur.
Kilkenny
Low & Bur. Gr.
Livermore
Martin's Loc.
Odell
Pinkham's Gr.	3
Sargent's Pur.
Sec. Coll. Gr.
Success
Th. & Mes. Pur.	3
Totals	88609	35942	1

COUNCILOR DISTRICT No. 1 November 5, 1968	Smith, r	Hennessy, d	Scattering
Albany	71	27	..
Alexandria	147	26	..
Ashland	447	136	..
At. & Gil. Acad. Grant
Bartlett	401	78	..
Bath	222	43	..
Bean's Grant
Bean's Purchase
Benton	30	6	..
Berlin—			
Ward 1	482	1123	..
Ward 2	625	904	..
Ward 3	1059	935	..
Ward 4	294	1148	..
Bethlehem	351	112	..
Bridgewater	136	17	..
Brookfield	133	14	..
Bristol	557	120	..
Cambridge
Campton	396	73	..
Canaan	365	192	..
Carroll	107	63	..
Chandler's Purchase
Chatham	49	19	..
Clarksville	29	15	..
Colebrook	608	154	..
Columbia	91	27	..
Conway	1643	315	..
Crawford's Purchase
Cutt's Grant
Dalton	118	55	..
Dix's Grant
Dixville	4	4	..
Dorchester	57	10	..
Dummer	66	14	..
Easton	34	15	..
Eaton	101	19	..
Effingham	154	38	..
Ellsworth	11
Enfield	462	309	..
Errol	66	16	..
Erving's Grant
Franconia	199	79	..
Freedom	158	56	..
Gorham	606	638	..
Grafton	115	33	..
Green's Grant
Groton	35	4	..
Hadley's Purchase
Hale's Location
Hanover	1194	1219	1
Hart's Location	8	2	..
Haverhill	1000	241	..
Hebron	92	11	..
Holderness	428	70	..

COUNCILOR DISTRICT No. 1 (Concluded)	Smith, r	Hennessey, d	Scattering
Jackson	160	60	..
Jefferson	200	66	..
Kilkenny
Lancaster	938	407	..
Landaff	72	31	..
Lebanon—			
Ward 1	632	492	..
Ward 2	453	597	..
Ward 3	719	460	..
Lincoln	269	233	..
Lisbon	406	156	..
Littleton	1570	631	..
Livermore
Low & Burbank's Grant
Lyman	37	24	..
Lyme	349	145	..
Madison	225	31	..
Martin's Location
Milan	163	78	..
Millsfield	3
Monroe	148	41	..
Moultonborough	585	79	..
Northumberland	493	508	..
Odell
Orange	34	12	..
Orford	233	72	3
Ossipee	491	141	..
Piermont	176	46	..
Pinkham's Grant	3
Pittsburg	203	39	..
Plymouth	1090	142	..
Randolph	90	20	..
Rumney	275	49	..
Sandwich	341	44	..
Sargent's Purchase
Second College Grant
Shelburne	54	26	..
Stark	74	31	..
Stewartstown	165	57	..
Stratford	120	119	..
Success
Sugar Hill	138	32	..
Tamworth	385	115	..
T'son & Meserve's Pur.	3
Thornton	181	42	..
Tuftonboro	448	39	..
Wakefield	519	109	..
Warren	195	35	..
Waterville Valley	24	4	..
Wentworth	144	23	..
Wentworth's Location	10	2	..
Whitefield	465	185	..
Wolfeboro	1295	199	..
Woodstock	261	85	..
Totals	27990	14087	4

COUNCILOR DISTRICT No. 2 November 5, 1968	Whalen, r	Keefe, d	Scattering
Alton	700	160	..
Atkinson	548	263	..
Barnstead	296	152	..
Barrington	391	159	..
Belmont	468	303	..
Brentwood	316	108	..
Danville	230	78	..
Deerfield	303	124	..
Dover—			
Ward 1	962	941	..
Ward 2	438	713	..
Ward 3	650	540	..
Ward 4	1427	1072	..
Ward 5	202	468	..
Durham	1177	528	..
East Kingston	212	89	..
Epping	391	300	..
Exeter	2377	1194	..
Farmington	889	483	..
Fremont	262	88	..
Gilford	964	400	..
Gilmanton	324	89	..
Greenland	477	201	..
Hampstead	720	233	..
Hampton	2068	1061	..
Hampton Falls	414	104	..
Kensington	281	152	..
Kingston	756	246	..
Lee	335	156	..
Madbury	172	81	..
Middleton	51	62	..
Milton	386	227	..
New Castle	327	151	..
New Durham	196	67	..
Newfields	184	81	..
Newington	166	59	..

COUNCILOR DISTRICT No. 2 (Concluded)	Whalen, r	Keefe, d	Scattering
Newmarket	435	832	..
Newton	523	238	..
North Hampton	876	333	..
Northwood	453	103	..
Nottingham	204	97	..
Plaistow	1026	518	..
Portsmouth—			
Ward 1	555	881	..
Ward 2	1005	850	..
Ward 3	927	559	..
Ward 4	1034	696	..
Ward 5	302	401	..
Ward 6	170	188	..
Rochester—			
Ward 1	607	412	..
Ward 2	838	662	..
Ward 3	399	551	..
Ward 4	372	745	..
Ward 5	545	515	..
Ward 6	488	363	..
Rollinsford	301	479	..
Rye	1214	435	..
Sandown	180	74	..
Seabrook	580	280	..
Somersworth—			
Ward 1	137	216	..
Ward 2	294	533	..
Ward 3	317	708	..
Ward 4	161	642	..
Ward 5	50	341	..
South Hampton	151	86	..
Strafford	310	85	..
Stratham	503	119	..
Totals	35017	24075	..

COUNCILOR DISTRICT No. 3 November 5, 1968	Acorace, r	Walsh, d	Scattering
Auburn	350	256	..
Candia	574	211	..
Chester	477	101	..
Derry	2435	1191	..
Hooksett	1162	895	..
Londonderry	937	494	..
Manchester—			
Ward 1	2711	1728	..
Ward 2	2114	1635	..
Ward 3	991	1184	..
Ward 4	851	1174	..
Ward 5	290	762	..
Ward 6	1892	2428	..
Ward 7	590	1439	..
Ward 8	2211	2655	..
Ward 9	190	439	..
Ward 10	1552	1575	..
Ward 11	424	842	..
Ward 12	732	922	..
Ward 13	1675	1137	..
Ward 14	1414	1897	..
Raymond	545	319	..
Salem	2693	3189	..
Windham	616	379	..
Totals	27426	26852	..

COUNCILOR DISTRICT No. 4 November 5, 1968	Streeter, r	McLaughlin, d	Scattering
Alstead			
Amherst	303	93	..
Antrim	1131	380	..
Bedford	444	158	..
Bennington	1413	900	..
Brookline	161	73	..
Chesterfield	259	177	..
Deering	442	176	..
Dublin	156	63	..
Fitzwilliam	273	114	..
Francetown	365	98	..
Gilsum	215	45	..
Goffstown	90	100	..
Greenfield	1825	1629	..
Greenville	192	106	..
Hancock	184	418	..
Harrisville	395	100	..
Hillsborough	140	90	..
Hinsdale	738	293	..
Hollis	519	457	..
Hudson	819	302	..
Jaffrey	1586	1863	..
Keene—	907	749	..
Ward 1			
Ward 2	921	719	..
Ward 3	604	434	..
Ward 4	690	412	..
Ward 5	1326	763	..
Litchfield	707	494	..
Lyndeborough	228	185	..
Marlborough	228	58	..
Marlow	404	298	..
Mason	119	51	..
Merrimack	135	58	..
Milford	1269	1128	..
	1690	931	..

COUNCILOR DISTRICT No. 4 <i>(Concluded)</i>	Streeter, r	McLaughlin, d	Scattering
Mont Vernon	239	86	..
Nashua—			
Ward 1	1438	1507	..
Ward 2	1219	925	..
Ward 3	901	1458	..
Ward 4	391	1079	..
Ward 5	431	1178	1
Ward 6	482	1648	..
Ward 7	505	1155	..
Ward 8	1229	1767	..
Ward 9	1154	1920	..
Nelson	120	34	1
New Boston	366	122	..
New Ipswich	362	248	..
Pelham	796	924	..
Peterborough	1348	442	..
Richmond	92	44	1
Rindge	405	145	..
Roxbury	35	23	..
Sharon	51	22	..
Stoddard	85	16	..
Sullivan	96	32	..
Surry	138	35	..
Swanzey	902	584	..
Temple	197	30	..
Troy	295	311	..
Walpole	789	459	..
Weare	512	148	..
Westmoreland	294	101	..
Wilton	603	378	..
Winchester	446	374	..
Windsor	11	7	..
Totals	36810	31117	3

COUNCILOR DISTRICT No. 5 November 5, 1968	Haycs, r	Brown, d	Scattering
Acworth	137	26	..
Allenstown	349	669	..
Andover	374	128	..
Boscawen	565	225	..
Bow	547	166	..
Bradford	310	38	..
Canterbury	266	67	..
Center Harbor	192	47	..
Charlestown	708	358	..
Chichester	348	79	..
Claremont—			
Ward 1	709	628	..
Ward 2	1389	793	..
Ward 3	563	833	..
Concord—			
Ward 1	663	362	..
Ward 2	533	98	..
Ward 3	623	150	..
Ward 4	1243	347	..
Ward 5	901	198	..
Ward 6	811	473	..
Ward 7	2296	628	..
Ward 8	1073	299	..
Ward 9	633	217	..
Cornish	297	110	..
Croydon	111	22	..
Danbury	145	29	..
Dunbarton	239	147	..
Epsom	401	86	..
Franklin—			
Ward 1	509	229	..
Ward 2	379	475	..
Ward 3	612	422	..
Goshen	126	48	..
Grantham	81	30	..

COUNCILOR DISTRICT No. 5 (Concluded)	Hayes, r	Brown, d	Scattering
Henniker	594	153	..
Hill	179	31	..
Hopkinton	1113	298	..
Laconia—			
Ward 1	712	198	..
Ward 2	579	671	..
Ward 3	301	113	..
Ward 4	614	289	..
Ward 5	648	367	..
Ward 6	893	346	..
Langdon	135	20	..
Lempster	122	27	..
Loudon	390	172	..
Meredith	976	258	..
Newbury	216	47	..
New Hampton	321	96	..
New London	918	106	..
Newport	1363	885	..
Northfield	481	188	..
Pembroke	1086	814	..
Pittsfield	593	240	..
Plainfield	374	133	..
Salisbury	169	41	..
Sanbornton	335	67	..
Springfield	115	22	..
Sunapee	579	105	..
Sutton	222	58	..
Tilton	682	290	..
Unity	100	64	..
Warner	463	90	..
Washington	106	9	..
Webster	178	47	..
Wilmot	157	46	..
Totals	33847	14718	..

SENATORIAL DISTRICT No. 1 November 5, 1968	Borchers, r	Lamontagne, d	Scattering
At. & Gil. Acad. Grant
Bean's Grant
Bean's Purchase
Berlin—			
Ward 1	546	1222	..
Ward 2	627	1127	..
Ward 3	1040	1208	..
Ward 4	440	1228	..
Cambridge
Carroll	99	73	..
Chandler's Purchase
Clarksville	36	14	..
Crawford's Purchase
Cutt's Grant
Dix's Grant
Dixville	4	4	..
Dummer	65	18	..
Errol	58	27	..
Erving's Grant
Gorham	600	740	..
Green's Grant
Hadley's Purchase
Jefferson	187	80	..
Kilkenny
Low & Burbank's Grant
Martin's Location
Milan	157	100	..
Millsfield	3
Pinkham's Grant	3
Pittsburg	207	50	..
Randolph	84	32	..
Sargent's Purchase
Second College Grant
Shelburne	60	24	..
Success
T'son & Meserve's Pur.	3
Wentworth's Location	7	6	..
Totals	4226	5953	..

SENATORIAL DISTRICT No. 2 November 5, 1968	Armstrong, r	Gallen, d	Scattering
Bath	188	81	..
Benton	30	11	..
Bethlehem	252	235	..
Colebrook	541	238	..
Columbia	81	37	..
Dalton	101	78	..
Easton	30	20	..
Franconia	166	127	..
Haverhill	888	339	..
Lancaster	866	500	..
Landaff	52	54	..
Lisbon	296	292	..
Littleton	1242	1134	..
Lyman	30	34	..
Monroe	129	68	..
Northumberland	369	646	..
Odell
Stark	61	43	..
Stewartstown	152	63	..
Stratford	95	141	..
Sugar Hill	136	47	..
Whitefield	387	280	..
Totals	6092	4468	..

SENATORIAL DISTRICT No. 3 November 5, 1968	Lamprey, r	Boyle, d	Scattering
Albany	70	27	..
Ashland	413	160	..
Bartlett	387	90	..
Bridgewater	128	15	..
Campton	351	107	..
Center Harbor	208	40	..
Chatham	49	19	..
Conway	1636	315	..
Eaton	104	19	..
Freedom	167	52	..
Hale's Location
Hart's Location	8	2	..
Hebron	96	10	..
Holderness	401	88	..
Jackson	158	63	..
Lincoln	175	375	..
Livermore
Madison	232	33	..
Meredith	1014	256	..
Moultonborough	624	81	..
New Hampton	349	84	..
Plymouth	977	208	..
Sandwich	362	41	1
Tamworth	410	102	..
Thornton	166	62	..
Waterville Valley	16	8	..
Woodstock	215	141	..
Totals	8716	2398	1

SENATORIAL DISTRICT No. 4 November 5, 1968	Gilman, r	Zuk, d	Scattering
Barrington	444	111	..
Brookfield	193	15	..
Candia	633	123	..
Deerfield	325	96	..
Effingham	157	34	..
Epping	401	297	..
Farmington	1073	344	..
Fremont	279	66	..
Lee	345	142	..
Middleton	84	34	..
Milton	477	159	..
New Durham	215	54	..
Newmarket	332	975	..
Northwood	480	73	..
Nottingham	200	103	..
Ossipee	494	142	..
Raymond	624	226	..
Strafford	330	58	..
Tuftonboro	448	35	..
Wakefield	544	93	..
Wolfeboro	1314	162	..
Totals	9332	3342	..

SENATORIAL DISTRICT No. 5 November 5, 1968	Townsend, r	Chaloux, d	Scattering
Alexandria	149	27	..
Bristol	561	116	..
Canaan	427	151	..
Dorchester	59	8	..
Ellsworth	11
Enfield	551	255	..
Grafton	123	29	..
Groton	34	4	..
Hanover	1601	672	1
Lebanon—			
Ward 1	801	359	..
Ward 2	595	487	..
Ward 3	829	385	..
Lyme	422	67	..
Orange	37	11	..
Orford	250	58	..
Piermont	185	39	..
Rumney	279	39	..
Warren	198	31	..
Wentworth	135	17	..
Totals	7247	2755	1

SENATORIAL DISTRICT No. 6 November 5, 1968	Gardner, r	Kasper, d	Scattering
Alton	738	153	..
Barnstead	321	141	..
Belmont	506	291	..
Gilford	1172	296	..
Gilmanton	338	85	..
Laconia—			
Ward 1	731	228	..
Ward 2	584	729	..
Ward 3	303	121	..
Ward 4	630	295	..
Ward 5	657	394	..
Ward 6	876	422	..
Pittsfield	568	251	..
Totals	7424	3406	..

SENATORIAL DISTRICT No. 7 November 5, 1968	Jacobson, r	Daniell, d	Scattering
Andover	381	153	..
Boscawen	478	313	..
Canterbury	244	85	..
Concord—			
Ward 1	551	459	..
Ward 2	453	151	..
Danbury	140	44	..
Franklin—			
Ward 1	417	363	..
Ward 2	305	621	..
Ward 3	524	554	..
Hill	165	44	..
Newbury	217	45	..
New London	1006	69	..
Northfield	414	275	..
Salisbury	148	39	..
Sanbornton	310	106	..
Sutton	246	51	..
Tilton	598	401	..
Webster	165	64	..
Wilmot	191	37	..
Totals	6953	3874	..

SENATORIAL DISTRICT No. 8 November 5, 1968	Bennett, r	Spanos, d	Scattering
Acworth	132	44	..
Charlestown	623	481	..
Claremont—			
Ward 1	685	734	..
Ward 2	1166	1210	..
Ward 3	603	927	..
Cornish	254	172	..
Croydon	92	57	1
Goshen	84	102	..
Grantham	66	52	..
Langdon	129	34	..
Lempster	107	55	..
Newport	811	1606	..
Plainfield	294	230	..
Springfield	96	52	..
Sunapee	465	283	..
Unity	102	88	..
Washington	93	24	..
Totals	5802	6151	1

SENATORIAL DISTRICT No. 9 November 5, 1968	Chandler, r	Madden, d	Scattering
Antrim	438	166	..
Bedford	1153	1155	..
Bennington	151	72	..
Bow	523	178	..
Bradford	308	46	..
Deering	158	63	..
Dunbarton	273	91	..
Francestown	213	42	..
Goffstown	1667	1723	..
Henniker	597	162	..
Hillsborough	726	330	..
Hopkinton	1071	341	..
New Boston	357	120	..
Warner	462	115	..
Weare	545	124	..
Windsor	12	7	..
Totals	8654	4735	..

SENATORIAL DISTRICT No. 10 November 5, 1968	Bradshaw, r	Blaisdell, d	Scattering
Alstead	253	135	..
Gilsum	82	98	..
Keene—			
Ward 1	716	943	..
Ward 2	473	553	..
Ward 3	581	503	..
Ward 4	1033	1052	..
Ward 5	729	579	..
Marlow	87	70	..
Nelson	125	37	..
Roxbury	28	31	..
Stoddard	74	24	..
Sullivan	84	38	1
Surry	132	69	..
Walpole	662	585	..
Westmoreland	260	124	..
Totals	5319	4841	1

SENATORIAL DISTRICT No. 11 November 5, 1968	English, r	Desmarais, d	Scattering
Chesterfield	463	145	..
Dublin	296	108	..
Fitzwilliam	359	114	..
Greenville	205	406	..
Hancock	445	79	..
Harrisville	167	76	..
Hinsdale	531	404	..
Jaffrey	734	1024	..
Marlborough	438	257	..
New Ipswich	390	221	..
Peterborough	1504	362	..
Richmond	101	37	..
Rindge	373	191	..
Sharon	64	11	..
Swanzey	982	452	..
Troy	278	334	..
Winchester	497	297	..
Totals	7827	4518	..

SENATORIAL DISTRICT No. 12 November 5, 1968	Buchanan, r	Morse, d	Scattering
Amherst	1255	274	..
Brookline	285	137	..
Greenfield	193	95	..
Hollis	837	236	1
Lyndeborough	241	38	..
Mason	142	49	..
Merrimack	1346	946	..
Milford	1903	628	..
Mont Vernon	286	46	..
Nashua—			
Ward 1	1342	1383	..
Ward 2	1175	804	..
Temple	199	17	..
Wilton	699	285	..
Totals	9903	4938	..

SENATORIAL DISTRICT No. 13 November 5, 1968	Leonard, d	Scattering
Nashua—		
Ward 4	1014	..
Ward 5	1156	2
Ward 6	1712	..
Ward 8	1767	2
Ward 9	2011	..
Totals	7660	4

SENATORIAL DISTRICT No. 14 November 5, 1968	Ferdinando, r	Riley, d	Scattering
Allenstown	266	803	..
Epsom	290	212	..
Hooksett	648	1496	..
Manchester—			
Ward 1	2718	1606	..
Ward 2	2290	1430	..
Pembroke	848	1106	..
Totals	7060	6653	..

SENATORIAL DISTRICT No. 15 November 5, 1968	Gove, r	Fuller, d	Scattering
Chichester	336	90	..
Concord—			
Ward 3	594	175	..
Ward 4	1148	428	..
Ward 5	887	225	..
Ward 6	739	473	..
Ward 7	2180	746	..
Ward 8	980	384	..
Ward 9	535	297	..
Loudon	387	171	..
Totals	7786	2989	..

SENATORIAL DISTRICT No. 16 November 5, 1968	Bennett, r	Gauthier, d	Scattering
Manchester—			
Ward 9	171	411	..
Ward 10	1347	1590	..
Ward 11	317	886	..
Ward 12	281	1279	..
Ward 13	540	2099	..
Totals	2656	6265	..

SENATORIAL DISTRICT No. 17 November 5, 1968	Bourque, r	Bourque, d	Scattering
Manchester—			
Ward 3	885	1183	..
Ward 4	710	1152	..
Ward 5	169	697	..
Ward 6	2172	1814	..
Totals	3936	4846	..

SENATORIAL DISTRICT No. 18 November 5, 1968	Ryan, r	Provost, d	Scattering
Manchester—			
Ward 7	450	1522	..
Ward 8	1653	2885	..
Ward 14	1083	2142	..
Totals	3186	6549	..

SENATORIAL DISTRICT No. 19 November 5, 1968	Mason, r	Murphy, d	Scattering
Atkinson	418	483	..
Auburn	347	225	..
Brentwood	339	122	..
Chester	485	102	..
Danville	237	82	..
Derry	2147	1270	1
East Kingston	218	86	..
Hampstead	683	293	..
Kensington	308	142	..
Kingston	764	259	..
Londonderry	878	464	..
Newton	512	268	..
Plaistow	983	630	..
Sandown	179	101	..
South Hampton	151	81	..
Windham	610	387	..
Totals	9259	4995	1

SENATORIAL DISTRICT No. 20 November 5, 1968	Wingate, r	Marcotte, d	Scattering
Rochester—			
Ward 1	708	334	..
Ward 2	980	575	..
Ward 3	520	447	..
Ward 4	485	683	..
Ward 5	659	433	..
Ward 6	579	300	..
Rollinsford	243	584	..
Somersworth—			
Ward 1	120	234	..
Ward 2	279	573	..
Ward 3	272	783	..
Ward 4	132	688	..
Ward 5	35	365	..
Totals	5012	5999	..

SENATORIAL DISTRICT No. 21 November 5, 1968	Koromilas, r	O'Connell, d	Scattering
Dover—			
Ward 1	1197	827	..
Ward 2	608	588	..
Ward 3	755	486	..
Ward 4	1643	964	..
Ward 5	302	404	..
Durham	898	936	..
Madbury	171	90	..
Totals	5574	4295	..

SENATORIAL DISTRICT No. 22 November 5, 1968	Barron, r	Claveau, d	Scattering
Hudson	1364	2084	..
Litchfield	205	202	..
Nashua—			
Ward 3	756	1446	..
Ward 7	384	1170	..
Pelham	756	975	..
Salem	3583	2863	..
Totals	7048	8740	..

SENATORIAL DISTRICT No. 23 November 5, 1968	Tufts, r	Codd, d	Scattering
Exeter	2641	997	..
Greenland	483	172	1
Hampton	2155	924	..
Hampton Falls	432	79	..
Newfields	205	61	..
Newington	150	63	..
North Hampton	869	331	..
Rye	1009	586	..
Seabrook	619	237	..
Stratham	524	93	..
Totals	9087	3543	1

SENATORIAL DISTRICT No. 24 November 5, 1968	Wilder, r	Foley, d	Scattering
New Castle	258	246	..
Portsmouth—			
Ward 1	362	1084	..
Ward 2	717	1180	..
Ward 3	542	977	..
Ward 4	710	1075	..
Ward 5	221	505	..
Ward 6	101	263	..
Totals	2911	5330	..

BELKNAP COUNTY November 5, 1968	SHERIFF	ATTORNEY		TREAS- URER	REGISTER OF DEEDS Wheeler, r	REGISTER OF PROBATE Tilton, r
	Crockett, r	Decker, r	Huot, d	Wakeman, r		
Alton	785	692	174	761	769	764
Barnstead	374	327	141	353	356	361
Belmont	635	526	292	611	612	613
Center Harbor	211	187	56	206	209	210
Gilford	1240	1074	380	1231	1235	1240
Gilmanton	386	331	94	374	374	379
Laconia—						
Ward 1	743	692	264	780	780	790
Ward 2	671	495	831	663	660	665
Ward 3	334	292	141	333	332	333
Ward 4	687	581	334	683	694	687
Ward 5	745	586	471	735	729	733
Ward 6	984	891	405	1000	995	991
Meredith	1070	966	286	1049	1051	1045
New Hampton	365	325	94	355	354	359
Sanbornton	371	325	86	365	373	376
Tilton	765	649	342	714	726	733
Totals	10366	8939	4391	10213	10249	10279

Scattering:

Sheriff: Gilmanton 5, Laconia Ward 2 2, Meredith 1.

Attorney: Gilmanton 1.

Treasurer: Laconia Ward 2 1.

Register of Deeds: Gilford 1.

Register of Probate: Meredith 1.

BELKNAP COUNTY	COMMISSIONERS				
	1st Dist.		2nd Dist.	3rd Dist.	
	Ruel, r	Scattering	Atwood, r	Spear, r	Scattering
November 5, 1968					
Alton	754	..	755	752	..
Barnstead	355	..	352	347	..
Belmont	603	..	605	596	..
Center Harbor	202	..	207	203	..
Gilford	1218	1	1219	1223	..
Gilmanton	367	2	373	366	1
Laconia—					
Ward 1	775	..	751	756	..
Ward 2	663	1	637	603	..
Ward 3	324	..	318	319	..
Ward 4	686	..	656	660	..
Ward 5	738	..	688	684	..
Ward 6	985	..	971	970	..
Meredith	1043	..	1046	1032	..
New Hampton	358	..	362	353	..
Sanbornton	369	1	364	359	..
Tilton	724	..	728	704	..
Totals	10164	5	10032	9927	1

CARROLL COUNTY November 5, 1968	SHERIFF	ATTORNEY		TREASURER Wright, r	REGISTER OF DEEDS Hill, r	REGISTER OF PROBATE White, r
	Floyd, r	Cox, r	Cox, d			
Albany	79	71	27	74	83	79
Bartlett	425	405	69	413	429	418
Brookfield	137	132	16	136	137	138
Chatham	51	49	18	50	52	51
Conway	1744	1615	303	1674	1836	1712
Eaton	109	77	25	104	114	106
Effingham	167	188	..	157	163	163
Freedom	176	164	52	169	173	173
Hart's Location	8	8	2	8	8	8
Hale's Location
Jackson	177	162	55	171	173	175
Madison	234	220	27	226	234	232
Moultonborough	665	596	69	620	615	615
Ossipee	536	501	142	521	520	534
Sandwich	357	340	42	351	356	361
Tamworth	455	495	..	420	438	435
Tuftonboro	456	442	34	451	453	456
Wakefield	554	532	107	549	546	553
Wolfeboro	1372	1301	182	1354	1340	1353
Totals	7702	7298	1170	7448	7670	7562

Scattering:

Sheriff: Sandwich 2, Tuftonboro 1, Wolfeboro 2.

Attorney: Wolfeboro 1.

Treasurer: Wolfeboro 2.

Register of Probate: Wolfeboro 1.

CARROLL COUNTY November 5, 1968	COMMISSIONERS					
	Brown, r	Brown, d	Leighton, r	Leighton, d	Paine, r	Paine, d
Albany	74	22	65	26	67	..
Bartlett	391	71	396	80	406	..
Brookfield	134	12	134	11	137	..
Chatham	47	17	48	17	49	..
Conway	1625	287	1556	291	1676	..
Eaton	100	21	101	21	108	..
Effingham	191	..	204	..	154	..
Freedom	164	48	167	51	166	57
Hart's Location	8	2	8	2	8	..
Hale's Location
Jackson	160	52	159	51	157	..
Madison	220	26	223	24	224	..
Moultonborough	603	79	576	72	588	..
Ossipee	507	138	501	136	511	..
Sandwich	362	50	337	40	348	..
Tamworth	409	..	489	..	418	..
Tuftonboro	449	32	441	34	447	..
Wakefield	523	107	521	105	537	..
Wolfeboro	1310	172	1287	170	1350	..
Totals	7277	1136	7213	1131	7351	57

Scattering:

Brookfield 1, Effingham 1, Wolfeboro 2.

CHESHIRE COUNTY November 5, 1968	SHERIFF		AT-TORNEY	TREAS-URER	REGISTER OF DEEDS	
	Schnyer, r	Bridgham, d	O'Brien, r	Peck, r	Chaplin, r	Chaplin, d
Alstead	267	144	311	314	399	..
Chesterfield	514	138	520	511	470	144
Dublin	292	102	314	313	291	89
Fitzwilliam	370	112	409	402	489	..
Gilsum	128	71	104	132	119	56
Harrisville	170	80	173	166	229	..
Hinsdale	646	361	642	626	532	435
Jaffrey	762	928	1076	1065	1660	..
Keene—						
Ward 1	999	700	1158	1085	998	581
Ward 2	623	440	686	671	979	..
Ward 3	707	410	860	845	716	336
Ward 4	1419	728	1684	1659	1512	517
Ward 5	762	568	851	892	829	476
Marlborough	484	235	493	477	429	247
Marlow	116	61	125	123	111	49
Nelson	112	49	129	129	123	28
Richmond	113	30	111	108	100	36
Rindge	401	148	434	433	405	131
Roxbury	43	13	46	47	58	..
Stoddard	78	24	87	76	86	15
Sullivan	94	37	104	102	98	19
Surry	169	38	176	172	159	37
Swanzy	1145	424	1142	1123	1432	..
Troy	378	248	369	349	297	299
Walpole	798	469	904	890	812	424
Westmoreland	320	86	340	337	359	..
Winchester	671	225	591	586	523	286
Totals	12581	6869	13839	13633	14215	4205

Scattering:

Sheriff: Harrisville 1.
 Attorney: Keene Ward 1 3, Sullivan 1.
 Treasurer: Sullivan 1.

CHESHIRE COUNTY	REGISTER OF PROBATE		COMMISSIONERS					
			1st Dist.		2nd Dist.		3rd Dist.	
	Parker, r	Parker, d	Pierce, r	Cunliffe, d	Barker, r	Shortidge, d	Savage, r	Gutoski, d
November 5, 1968								
Alstead	392	..	286	96
Chesterfield	473	139	451	147
Dublin	290	79	290	91
Fitzwilliam	467	401	77
Gilsum	114	60	116	56
Harrisville	231	152	78
Hinsdale	519	408	536	395
Jaffrey	1651	1090	574
Keene—								
Ward 1	999	579	808	776
Ward 2	986	503	478
Ward 3	711	335	623	453
Ward 4	1470	523	1144	906
Ward 5	743	476	683	588
Marlborough	433	253	433	242
Marlow	106	50	110	48
Nelson	122	27	119	28
Richmond	97	34	95	29
Rindge	394	132	466	108
Roxbury	58	36	20
Stoddard	82	16	81	17
Sullivan	97	20	98	18
Surry	157	39	156	46
Swanzy	1407	957	467
Troy	295	301	310	276
Walpole	797	414	860	416
Westmoreland	352	..	317	77
Winchester	510	289	438	418
Totals	13953	4174	3011	1316	3761	3201	4787	2408

Scattering:

Commissioner 3rd Dist.: Nelson 1.

COOS COUNTY	SHERIFF		ATTORNEY		TREASURER		REGISTER OF DEEDS	
	Martineau, r	Blais, d	Morin, r	Morin, d	Sullivan, r	Sullivan, d	Bartlett, r	Bartlett, d
November 5, 1968								
Atkinson & Gil. Ac. Gt.
Bean's Grant
Bean's Purchase
Berlin—								
Ward 1	1093	636	1656	1661	1627	..
Ward 2	1223	504	650	964	636	1007	609	976
Ward 3	1726	493	2070	2096	2074	..
Ward 4	1054	608	296	1239	270	1249	262	1231
Cambridge
Carroll	93	76	94	75	93	76	91	77
Chandler's Purchase
Clarksville	30	15	26	16	29	15	33	16
Colebrook	610	178	605	166	610	165	616	165
Columbia	95	26	90	28	91	30	90	31
Crawford's Purchase
Cutt's Grant
Dalton	123	48	135	35	137	35	142	35
Dix's Grant
Dixville	3	5	8	..	8	..	8	..
Dummer	78	7	67	14	68	14	67	15
Errol	68	19	68	13	72	12	73	14
Erving's Gt. or Loc.
Gorham	834	483	1245	..	1254	..	1250	..
Green's Grant
Hadley's Purchase
Jefferson	207	61	259	..	238	..	267	..
Kilkenny
Lancaster	992	382	950	405	956	408	985	419
Low & Burbank's Gt.
Martin's Location
Milan	211	46	169	80	163	80	167	79
Millsfield	3	..	3	..	3	..	3	..
Northumberland	653	401	470	543	467	552	474	561
Odell
Pinkham's Grant	2	..	3	..	3	..	3	..
Pittsburg	216	37	210	34	208	36	217	36
Randolph	98	15	96	19	92	19	93	19
Sargent's Purchase
Second College Grant
Shelburne	64	20	55	27	55	27	55	27
Stark	88	28	81	32	76	34	78	35
Stewartstown	162	58	163	53	163	52	175	53
Stratford	138	106	110	131	108	131	114	134
Success
Thompson & Mes. Pur.	3	..	3	..	3	..	3	..
Wentworth's Location ..	10	3	11	..	13	..	12	..
Whitefield	463	202	443	197	450	202	460	203
Totals	10340	4457	10036	4071	6266	7901	10048	4126

COOS COUNTY	REGISTER OF PROBATE		COMMISSIONERS					
			1st Dist.		2nd Dist.		3rd Dist.	
	MacLean, r	MacLean, d	Bergeron, r	Bergeron, d	Lee, r	Lee, d	Brungot, r	Brungot, d
November 5, 1968								
Atkinson & Gil. Ac. Gt.
Bean's Grant
Bean's Purchase
Berlin—								
Ward 1	1614	1632
Ward 2	610	978	587	992
Ward 3	2058	2049
Ward 4	256	1231	270	1277
Cambridge
Carroll	94	78	92	77
Chandler's Purchase
Clarksville	31	16	35	17
Colebrook	618	167	643	174
Columbia	88	34	93	34
Crawford's Purchase
Cutt's Grant
Dalton	140	35	140	35
Dix's Grant
Dixville	8	8	..
Dummer	68	13	67	17
Errol	71	14	73	16
Erving's Gt. or Loc.
Gorham	1264	..	1259
Green's Grant
Hadley's Purchase
Jefferson	269	267
Kilkenny
Lancaster	945	424	984	419
Low & Burbank's Gt.
Martin's Location
Milan	163	81	160	85
Millsfield	3	3	..
Northumberland	476	561	473	555
Odell
Pinkham's Grant	3	..	3
Pittsburg	212	41	226	46
Randolph	94	20	93	20
Sargent's Purchase
Second College Grant
Shelburne	57	26	55	26
Stark	79	35	79	33
Stewartstown	175	52	180	57
Stratford	114	133	112	133
Success
Thompson & Mes. Pur. ..	3	..	3
Wentworth's Location ..	11	12	..
Whitefield	456	205	458	202
Totals	9580	4144	2497	6098	2493	1321	1385	477

GRAFTON COUNTY	SHERIFF		ATTORNEY		TREASURER		REGISTER OF DEEDS	
	Ash, r	Ash, d	Papademas, r	Hays, d	Bromage, r	Barron, d	Wood, r	Wood, d
November 5, 1968								
Alexandria	161	..	131	31	132	29	142	30
Ashland	493	..	390	175	416	147	410	152
Bath	239	..	211	53	224	40	269	..
Benton	35	..	29	8	32	6	33	8
Bethlehem	384	..	325	134	358	110	347	112
Bridgewater	145	..	123	19	124	17	132	18
Bristol	591	..	517	154	528	133	688	..
Campton	413	..	368	97	373	85	385	80
Canaan	442	..	353	214	364	178	388	172
Dorchester	66	..	66	10	56	11	58	9
Easton	39	..	36	14	34	15	35	14
Ellsworth	11	..	11	..	11	..	11	..
Enfield	565	..	467	323	448	295	486	288
Franconia	226	..	186	94	214	70	204	82
Grafton	128	..	110	31	113	28	118	29
Groton	41	..	29	8	27	8	29	7
Hanover	1704	..	1117	1199	1255	966	2262	..
Haverhill	1058	..	921	312	950	261	995	260
Hebron	102	..	90	12	91	11	95	11
Holderness	443	..	381	99	382	92	488	..
Landaff	80	..	63	41	77	27	76	28
Lebanon—								
Ward 1	795	..	581	567	618	462	676	439
Ward 2	573	..	403	665	426	593	441	598
Ward 3	877	..	618	585	706	447	756	420
Lincoln	301	..	236	260	252	141	242	261
Lisbon	441	..	399	166	423	142	404	164
Littleton	1698	..	1529	651	1750	508	1591	615
Livermore
Lyman	39	..	32	29	38	24	63	..
Lyme	399	..	197	308	319	174	489	..
Monroe	168	..	145	42	149	34	187	..
Orange	43	..	31	17	32	12	48	..
Orford	253	..	181	132	229	69	244	68
Piermont	197	..	159	60	172	47	183	46
Plymouth	1108	..	967	205	988	171	1183	..
Rumney	298	..	236	75	249	56	320	..
Sugar Hill	156	..	135	38	151	22	173	..
Thornton	215	..	214	40	185	38	230	..
Warren	220	..	176	48	192	36	210	30
Waterville Valley	25	..	20	3	20	3	21	5
Wentworth	161	..	122	35	132	22	148	22
Woodstock	266	14	232	106	246	91	252	95
Totals	15599	14	12537	7060	13486	5621	15512	4063

Scattering:

Sheriff: Bath 1, Canaan 11, Easton 1, Hanover 4, Haverhill 3, Holderness 1, Landaff 1, Lebanon Ward 2 1, Orford 4, Piermont 1, Plymouth 2, Woodstock 1.

GRAFTON COUNTY	REGISTER OF PROBATE		COMMISSIONERS				
	Proctor, r	Proctor, d	1st Dist.		2nd Dist.		3rd D.
			Shores, r	Putnam, d	Clement, r	Clement, d	Bell, r
November 5, 1968							
Alexandria	148	29	149
Ashland	414	155	456
Bath	272	274
Benton	31	7	33	8	..
Bethlehem	464	469
Bridgewater	131	19	142
Bristol	700	569
Campton	390	80	391
Canaan	399	171	389	185
Dorchester	58	9	58	8
Easton	35	14	36	13	..
Ellsworth	11	11
Enfield	483	287	549	235
Franconia	204	83	208	83	..
Grafton	125	29	120	28
Groton	35	7	41
Hanover	2267	..	1324	1085
Haverhill	1000	258	1002	263	..
Hebron	96	11	105
Holderness	494	426
Landaff	76	29	80	31	..
Lebanon—							
Ward 1	679	440	746	401
Ward 2	448	582	543	524
Ward 3	771	418	818	397
Lincoln	239	266	277
Lisbon	406	168	414	173	..
Littleton	1610	615	1632	643	..
Livermore
Lyman	63	67
Lyme	487	..	348	157
Monroe	186	189
Orange	45	..	39	9
Orford	245	69	238	69
Piermont	183	45	183	42
Plymouth	1182	1090
Rumney	336	286
Sugar Hill	177	182
Thornton	230	205
Warren	214	29	209
Waterville Valley	24	5	22
Wentworth	146	22	139
Woodstock	247	108	251
Totals	15751	3955	5355	3140	4586	1214	4769

Scattering:

Register of Probate: Haverhill 1.

Commissioner 2nd Dist.: Haverhill 1.

Commissioner 3rd Dist.: Holderness 1, Plymouth 1, Wentworth 7.

HILLSBOROUGH COUNTY November 5, 1968	SHERIFF		ATTORNEY		TREASURER		REGISTER OF DEEDS	
	Robert, r	Shea, d	Connor, r	Connor, d	Beaudet, r	Beaudet, d	MacDonald, r	Maltais, d
Amherst	1123	366	1162	300	1164	294	1203	266
Antrim	432	155	465	124	458	124	463	124
Bedford	1263	1097	..	2292	..	2290	1460	879
Bennington	150	81	156	72	154	67	158	66
Brookline	253	180	259	160	257	161	283	138
Deering	152	67	166	50	162	52	164	53
Francestown	205	51	209	38	207	39	213	39
Goffstown	1575	1934	1790	1626	1784	1615	1728	1762
Greenfield	180	118	200	96	196	91	203	90
Greenville	168	436	179	420	183	416	200	397
Hancock	394	104	..	495	..	491	415	80
Hillsborough	683	336	638	275	730	266	764	244
Hollis	797	272	..	1063	..	1059	871	206
Hudson	1325	1967	1425	1813	1454	1777	1639	1623
Litchfield	201	193	219	173	216	171	253	140
Lyndeborough	219	33	251	32	250	33	241	37
Manchester—								
Ward 1	2037	2395	1120	1540	1200	1670	2502	1883
Ward 2	1536	2114	1866	1644	1848	1600	1825	1815
Ward 3	778	1388	637	1510	677	1421	872	1290
Ward 4	649	1329	689	1122	654	1090	797	1128
Ward 5	234	799	159	716	163	702	247	770
Ward 6	1344	2937	2101	1898	2070	1853	1533	2617
Ward 7	411	1593	189	1058	195	1055	419	1586
Ward 8	1482	3208	1142	2683	975	2491	1603	3017
Ward 9	148	465	167	419	164	420	173	440
Ward 10	1104	2017	1212	1729	1203	1703	1235	1815
Ward 11	285	976	271	931	259	944	284	953
Ward 12	402	1181	318	1198	331	1244	268	1347
Ward 13	827	1808	194	1833	204	1938	466	2281
Ward 14	945	2319	1015	1689	974	1720	1233	2047
Mason	133	57	..	189	..	187	145	41
Merrimack	1120	1223	1312	1006	1291	996	1383	930
Milford	1612	925	..	2525	..	2504	1809	705
Mont Vernon	229	86	246	68	249	67	254	61
Nashua—								
Ward 1	1205	1528	..	2710	..	2676	1473	1224
Ward 2	1106	866	1238	715	1213	704	1309	645
Ward 3	745	1471	..	2179	..	2163	934	1251
Ward 4	2691	1083	..	1322	..	1325	364	953
Ward 5	371	1136	370	1115	361	1116	443	1032
Ward 6	277	1709	..	1808	..	1926	381	1572
Ward 7	382	1152	..	1477	..	1485	464	1036
Ward 8	1011	1716	1113	1557	1096	1546	1286	1415
Ward 9	900	1988	995	1849	970	1943	1114	1762
New Boston	336	151	368	120	359	115	373	113
New Ipswich	357	240	355	220	369	116	384	197
Pelham	724	969	750	888	744	883	843	822
Peterborough	1281	475	1368	372	1355	374	1401	329
Sharon	54	20	53	18	52	18	57	15
Temple	190	24	198	20	196	18	198	16
Weare	483	175	532	121	521	122	532	127
Wilton	555	397	608	336	603	336	639	300
Windsor	12	7	12	7	12	6	15	4
Totals	34654	49317	27717	49621	27523	49423	39516	43683

HILLSBOROUGH COUNTY	REGISTER OF PROBATE		COMMISSIONERS					
			1st Dist.		2nd Dist.		3rd Dist.	
	Bourassa, r	Bourassa, d	Walsh, r	Walsh, d	Beaulieu, r	Beaulieu, d	Lobacki, r	Ricciardi, d
November 5, 1968								
Amherst	1170	294	1131	360
Antrim	453	125	477	119
Bedford	2290	1516	749
Bennington	161	70	160	66
Brookline	264	155	245	180
Deering	165	53	171	53
Francestown	210	42	222	38
Goffstown	1781	1646	1814	1548
Greenfield	199	95	212	91
Greenville	197	414	198	403
Hancock	495	430	76
Hillsborough	749	278	794	230
Hollis	1065	853	227
Hudson	1477	1763	1587	1654
Litchfield	224	163	230	156
Lyndeborough	251	29	223	59
Manchester—								
Ward 1	2200	1475	1420	1500
Ward 2	1860	1632	1848	1625
Ward 3	697	1428	711	1403
Ward 4	701	1202	731	1237
Ward 5	167	712	205	717
Ward 6	2131	1873	1868	2180
Ward 7	204	1060	199	1055
Ward 8	1245	3146	1042	3081
Ward 9	167	427	165	431
Ward 10	1255	1705	1249	1743
Ward 11	271	948	288	963
Ward 12	317	1249	319	1224
Ward 13	340	2030	185	1934
Ward 14	1020	1745	860	1620
Mason	188	137	53
Merrimack	1296	991	1400	911
Milford	2531	1671	923
Mont Vernon	250	62	221	99
Nashua—								
Ward 1	2686	2704
Ward 2	1244	683	1244	715
Ward 3	2160	2208
Ward 4	1322	1393
Ward 5	364	1109	370	1142
Ward 6	1930	2021
Ward 7	1492	1553
Ward 8	1124	1525	1150	1573
Ward 9	981	1858	993	1870
New Boston	373	117	362	117
New Ipswich	368	117	413	191
Pelham	753	865	704	838
Peterborough	1370	366	1474	350
Sharon	54	17	59	15
Temple	200	19	205	20
Weare	522	123	531	120
Wilton	616	332	639	341
Windsor	12	6	15	5
Totals	29403	50108	11090	20713	3757	15179	18094	9992

MERRIMACK COUNTY	SHERIFF		ATTORNEY		TREASURER		REGISTER OF DEEDS	
	Parker, r	Morgan, d	Dowst, r	Lachiatto, d	Foster, r	Davidson, d	Roy, r	Chapley, d
November 5, 1968								
Allenstown	338	680	353	668	320	685	354	662
Andover	377	122	322	160	357	134	374	127
Boscawen	559	269	538	256	537	263	599	218
Bow	539	180	540	153	563	135	588	119
Bradford	312	39	301	39	304	39	311	35
Canterbury	267	61	278	46	266	63	277	46
Chichester	344	93	337	89	344	81	351	77
Concord—								
Ward 1	646	414	611	394	624	377	669	357
Ward 2	512	120	497	116	510	100	537	79
Ward 3	603	163	572	173	606	149	627	124
Ward 4	1186	419	1073	474	1192	355	1248	315
Ward 5	866	235	835	241	897	186	909	182
Ward 6	782	443	712	481	801	393	838	371
Ward 7	2200	708	2069	729	2202	625	2291	567
Ward 8	1019	376	994	367	1034	320	1082	287
Ward 9	455	295	499	337	600	216	628	199
Danbury	150	29	127	46	138	33	148	37
Dunbarton	284	84	282	85	285	80	300	73
Epsom	403	96	415	85	408	74	424	69
Franklin—								
Ward 1	496	241	368	394	440	286	439	322
Ward 2	387	498	234	679	289	560	293	608
Ward 3	613	490	427	701	517	575	497	639
Henniker	588	155	574	143	586	142	609	131
Hill	177	32	167	41	174	30	137	34
Hooksett	1115	822	1187	792	1175	813	1257	752
Hopkinton	1112	309	1116	251	1120	263	1169	230
Loudon	403	169	402	162	397	171	428	143
Newbury	216	47	212	45	210	47	219	46
New London	911	111	880	125	895	117	928	101
Northfield	481	197	378	295	361	320	413	266
Pembroke	1105	839	1173	767	1101	806	1164	758
Pittsfield	626	238	613	218	593	225	598	225
Salisbury	164	49	138	75	151	54	164	53
Sutton	220	67	212	65	215	66	227	66
Warner	461	96	450	91	454	88	469	75
Webster	182	50	184	43	179	48	191	42
Wilmot	154	51	136	66	154	49	169	46
Totals	21253	9287	20206	9892	20999	8968	21926	8481

Scattering:

Sheriff: Henniker 1, Wilmot 1.

MERRIMACK COUNTY	REGISTER OF PROBATE		COMMISSIONERS					
	Bartlett, r	Sullivan, d	1st Dist.		2nd Dist.		3rd Dist.	
			Perkins, r	Drouin, d	Ayotte, r	Davidson, d	Morgan, r	Cornett, d
November 5, 1968								
Allenstown	277	735	308	702
Andover	379	119	436	118
Boscawen	544	269	528	272
Bow	569	141	632	98
Bradford	309	35	300	45
Canterbury	267	61	252	76
Chichester	329	99	318	95
Concord—								
Ward 1	565	464	557	462
Ward 2	473	150	507	103
Ward 3	550	210	597	145
Ward 4	1043	531	1159	406
Ward 5	795	301	873	219
Ward 6	644	584	758	444
Ward 7	1938	942	2176	673
Ward 8	898	486	1025	344
Ward 9	471	359	566	258
Danbury	141	34	143	32
Dunbarton	285	87	278	88
Epsom	406	88	408	82
Franklin—								
Ward 1	480	260	556	228
Ward 2	316	530	514	411
Ward 3	542	538	729	408
Henniker	583	154	555	176
Hill	173	33	183	28
Hooksett	1121	870	1251	763
Hopkinton	1089	304	925	485
Loudon	380	198	364	199
Newbury	211	51	208	51
New London	906	111	899	109
Northfield	423	240	432	266
Pembroke	1015	915	1074	838
Pittsfield	586	244	579	235
Salisbury	160	60	174	40
Sutton	219	62	212	65
Warner	461	81	436	118
Webster	176	54	172	50
Wilmot	151	54	153	48
Totals	19875	10454	8218	3054	5853	2380	7166	3746

Scattering:

Commissioner 2nd Dist.: Boscawen 2, Wilmot 1.

ROCKINGHAM COUNTY November 5, 1968	SHERIFF		ATTORNEY		TREASURER		REGISTER OF DEEDS	
	Sampson, r	Scattering	Graper, r	Scattering	Lothrop, r	Jackson, d	Holland, r	Scattering
Atkinson	681	1	660	..	547	281	663	..
Auburn	427	..	406	..	357	225	415	1
Brentwood	399	..	366	1	362	78	388	..
Candia	696	..	669	..	617	151	680	..
Chester	532	..	514	..	484	107	533	..
Danville	282	..	271	..	237	67	277	..
Deerfield	360	1	330	..	310	110	349	..
Derry	2820	..	2665	..	1932	1633	2747	..
East Kingston	259	..	236	..	237	71	254	..
Epping	570	..	487	..	268	451	497	..
Exeter	2855	..	2711	..	2769	817	2909	..
Fremont	318	..	289	..	294	68	331	..
Greenland	575	..	565	..	516	140	565	..
Hampstead	813	..	795	..	715	240	809	..
Hampton	2470	..	2396	..	2223	799	2343	..
Hampton Falls	473	..	458	..	446	68	472	..
Kensington	319	..	300	..	321	116	324	..
Kingston	893	..	856	..	817	191	875	..
Londonderry	1130	..	1085	..	818	535	1106	..
New Castle	376	..	275	..	333	126	372	..
Newfields	219	..	217	..	201	63	221	..
Newington	186	..	189	..	167	44	173	..
Newmarket	581	1	544	..	499	760	548	..
Newton	651	..	608	..	560	224	643	..
North Hampton	1022	..	1009	1	940	234	1015	..
Northwood	497	..	496	..	471	78	503	..
Nottingham	273	..	257	..	240	72	260	..
Plaistow	1262	..	1205	..	1067	492	1222	..
Portsmouth—								
Ward 1	759	..	762	..	575	626	722	..
Ward 2	1097	..	1115	..	922	687	1073	..
Ward 3	953	..	978	..	790	449	936	..
Ward 4	1129	..	1162	..	970	536	1121	..
Ward 5	363	..	379	..	294	298	357	..
Ward 6	196	..	196	..	148	163	194	..
Raymond	770	..	679	..	591	290	723	..
Rye	1357	..	1349	..	1202	372	1318	..
Salem	4342	..	4041	..	2907	3072	4035	..
Sandown	228	..	208	..	185	74	223	..
Seabrook	712	..	652	..	619	244	674	..
South Hampton	178	..	164	..	158	76	170	..
Stratham	559	1	536	..	534	86	575	..
Windham	769	..	744	..	589	416	756	..
Totals	35351	4	33824	2	29232	15630	34371	1

ROCKINGHAM COUNTY	REGISTER OF PROBATE		COMMISSIONERS					
			1st Dist.		2nd Dist.		3rd Dist.	
	Howard, r	Rousseau, d	Brown, r	O'Brien, d	Hall, r	Papineau, d	Bartlett, r	Schanda, d
November 5, 1968								
Atkinson	615	215	554	265	649	188	605	180
Auburn	375	206	350	226	351	220	370	196
Brentwood	357	89	297	137	341	87	383	78
Candia	645	128	570	171	621	137	631	125
Chester	512	72	498	86	506	75	515	67
Danville	263	56	247	69	270	47	272	49
Deerfield	332	100	305	109	312	100	318	100
Derry	2537	910	2344	1118	2216	1302	2449	881
East Kingston	241	75	215	92	222	79	240	71
Epping	471	278	428	304	432	273	458	281
Exeter	2767	922	2417	1129	2515	879	2614	910
Fremont	295	72	259	106	293	65	312	64
Greenland	517	143	407	263	490	143	491	149
Hampstead	780	186	729	217	860	155	779	170
Hampton	2302	770	2040	1077	2140	813	2120	837
Hampton Falls	462	64	405	110	442	64	438	67
Kensington	324	129	292	146	289	131	303	127
Kingston	826	..	750	259	773	200	860	188
Londonderry	1011	368	907	446	860	488	979	338
New Castle	343	120	277	204	310	128	314	127
Newfields	183	84	182	83	194	55	193	72
Newington	167	50	131	90	154	48	158	53
Newmarket	337	987	424	832	411	803	322	986
Newton	612	194	556	236	589	190	602	185
North Hampton	963	240	820	393	903	264	911	257
Northwood	476	82	459	90	462	78	469	68
Nottingham	228	87	216	100	235	70	218	91
Plaistow	1128	444	1043	504	1158	411	1147	406
Portsmouth—								
Ward 1	582	617	459	939	511	624	522	624
Ward 2	928	691	719	1128	845	703	850	706
Ward 3	808	450	585	864	724	442	705	464
Ward 4	977	537	764	923	891	540	895	549
Ward 5	294	297	246	449	269	306	253	317
Ward 6	146	159	119	232	137	161	149	151
Raymond	689	232	614	269	618	259	668	219
Rye	1231	356	1034	612	1173	368	1162	384
Salem	3348	2571	3064	2875	3135	2740	3287	2455
Sandown	200	65	198	72	210	61	217	55
Seabrook	674	229	614	265	602	234	598	238
South Hampton	161	72	153	80	162	65	164	64
Stratham	541	87	458	168	505	85	516	100
Windham	681	317	645	361	639	355	659	311
Totals	31329	13751	27794	18099	29419	14436	30116	13760

Scattering:

Register of Probate: Atkinson 1, Brentwood 2, Greenland 1.
 Commissioner 1st Dist.: Greenland 1, North Hampton 1.

STRAFFORD COUNTY	SHERIFF		AT- TORNEY	TREASURER		REGISTER OF DEEDS	
	Knight, r	Perreault, d	Moher, r	Liebson, r	Cormier, d	Holmes, r	Bradford, d
November 5, 1968							
Barrington	469	115	465	338	207	451	120
Dover—							
Ward 1	1177	818	1347	885	982	1298	659
Ward 2	635	536	726	406	717	664	490
Ward 3	778	454	874	622	538	837	377
Ward 4	1745	837	1943	1311	1098	1861	685
Ward 5	293	398	349	199	465	324	376
Durham	1500	253	1497	1092	451	1350	353
Farmington	896	504	1002	798	572	999	400
Lee	433	84	424	320	148	394	92
Madbury	214	49	225	152	93	219	41
Middleton	61	57	73	49	65	75	48
Milton	436	229	467	331	301	450	195
New Durham	204	67	210	192	74	209	61
Rochester—							
Ward 1	694	362	747	469	586	668	394
Ward 2	935	625	1056	551	1023	936	628
Ward 3	454	541	561	286	710	534	470
Ward 4	426	756	488	254	934	471	695
Ward 5	615	480	591	416	695	660	445
Ward 6	530	351	582	367	525	559	336
Rollinsford	328	502	442	297	488	440	373
Somersworth—							
Ward 1	151	212	182	154	203	185	177
Ward 2	565	304	390	348	514	439	424
Ward 3	298	794	464	359	689	507	550
Ward 4	183	674	276	220	609	289	505
Ward 5	343	70	98	79	319	113	284
Strafford	325	77	324	264	121	326	78
Totals	14688	10149	15803	10759	13127	15258	9256

Scattering:

Sheriff: Durham 1.

Attorney: Dover Ward 4 6, Durham 5, Somersworth Ward 1 1.

Treasurer: Durham 1.

STRAFFORD COUNTY November 5, 1968	REGISTER OF PROBATE		COMMISSIONERS					
	Ogden, r	Ogden, d	Leclerc, r	Robinson, r	Young, r	Cornier, d	Courteau, d	Dumont, d
Barrington	407	142	361	400	437	141	146	153
Dover—								
Ward 1	1075	842	867	1025	1013	852	1064	833
Ward 2	418	736	415	498	485	634	764	620
Ward 3	716	461	608	725	691	455	589	448
Ward 4	1520	928	1282	1665	1432	899	1103	864
Ward 5	238	449	199	272	219	429	498	404
Durham	1212	451	1078	1158	1146	451	485	495
Farmington	930	439	865	869	932	455	453	478
Lee	368	107	318	346	358	121	126	124
Madbury	199	58	168	184	188	64	78	64
Middleton	61	57	50	52	64	57	55	56
Milton	400	214	388	403	442	197	189	210
New Durham	204	60	192	194	202	64	64	61
Rochester—								
Ward 1	657	370	590	611	714	386	362	423
Ward 2	883	631	769	760	1065	592	610	783
Ward 3	430	518	356	353	552	502	510	620
Ward 4	393	716	358	329	483	725	752	812
Ward 5	593	477	534	545	694	465	472	545
Ward 6	458	381	446	470	570	331	351	342
Rollinsford	389	409	299	309	325	474	508	454
Somersworth—								
Ward 1	347	119	126	143	203	206	202
Ward 2	816	322	272	332	579	519	490
Ward 3	353	664	364	272	346	741	709	685
Ward 4	187	598	181	149	214	648	624	599
Ward 5	416	58	32	62	347	325	319
Strafford	387	280	293	319	77	70	85
Totals	12091	11674	11467	12312	13428	10889	11632	11169

Scattering:

Register of Probate: Durham 1.

Commissioner: Durham 3.

SULLIVAN COUNTY	SHERIFF		ATTORNEY		TREASURER		REGISTER OF DEEDS	
	McCusker, r	McCusker, d	Tenney, r	Spanos, d	Sargent, r	Palmer, d	LaForge, r	LaForge, d
November 5, 1968								
Acworth	159	..	132	40	145	25	160	..
Charlestown	697	417	625	483	627	463	680	428
Claremont—								
Ward 1	1384	..	604	800	620	757	1346	..
Ward 2	1389	923	1110	1215	1148	1136	1328	868
Ward 3	1483	..	472	1019	482	975	1429	..
Cornish	285	141	261	167	277	139	291	127
Croydon	109	34	99	43	128	18	111	31
Goshen	124	57	106	72	141	40	129	55
Grantham	73	39	70	45	86	33	77	38
Langdon	138	22	120	33	132	24	133	24
Lempster	120	25	96	40	119	25	118	26
Newport	1211	1094	961	1389	1583	761	1278	1023
Plainfield	362	152	316	191	318	188	350	156
Springfield	112	30	100	42	124	19	112	32
Sunapee	548	157	480	227	614	108	551	159
Unity	180	..	96	86	116	62	182	..
Washington	112	8	103	14	109	9	109	10
Totals	8486	3099	5751	5906	6769	4782	8384	2977

SULLIVAN COUNTY	REGISTER OF PROBATE		COMMISSIONERS					
			1st Dist.		2nd Dist.		3rd Dist.	
	MacWilliams, r	Reney, d	McCusker, r	Forrest, d	Woodhull, r	Hurd, d	Bascom, r	Quimby, d
November 5, 1968								
Acworth	146	25	132	38	139	29	145	27
Charlestown	764	337	720	397	684	397	779	339
Claremont—								
Ward 1	788	584	624	773	650	687	605	722
Ward 2	1570	706	1353	1024	1350	874	1282	926
Ward 3	696	761	487	1020	506	911	459	947
Cornish	327	95	274	147	282	123	227	195
Croydon	118	30	113	28	124	18	112	26
Goshen	141	41	120	62	135	48	125	49
Grantham	76	42	71	42	82	33	71	41
Langdon	140	18	128	25	132	20	146	18
Lempster	127	22	107	29	120	26	124	23
Newport	1569	777	1338	945	1499	848	1254	955
Plainfield	369	133	332	175	341	150	231	292
Springfield	118	32	115	24	114	27	112	25
Sunapee	551	104	573	131	581	131	532	158
Unity	125	55	111	71	104	69	107	62
Washington	115	5	100	11	109	9	104	10
Totals	7740	3767	6698	4942	6952	4400	6415	4815

CONSTITUTIONAL AMENDMENTS

Questions submitted to the qualified voters of New Hampshire, November 5, 1968, together with the votes on each question:

QUESTION NO. 1

Are you in favor of changing the Constitution so as to allow a) paupers and persons excused from paying taxes at their own request the right to vote, and b) inhabitants of unincorporated places who otherwise qualify as this Constitution provides, to have the same privileges of voting without requiring that they assess taxes upon themselves towards the support of government or be taxed therefor?

Yes 123,692

No 92,786

QUESTION NO. 2

Are you in favor of removing certain obsolete words and phrases from the Constitution as follows:

(a) Striking out in Articles 11 and 8 Part 1 the words "nor to any person who shall be sixty years of age or upwards on the first day of January, A.D. 1904"

(b) Striking out in Article 33 of Part 2 the references to an examination of records by the "president" for the first year under the Constitution, and

(c) Striking out in Article 85 of Part 2 the words referring to oaths being taken before the president of the state? (The two latter phrases were in the early constitution during the transition period.)

Yes 151,658

No 47,778

QUESTION NO. 3

Are you in favor of amending Article 6 of Part 1 of the Constitution so as to strike out certain specific sectarian references and further amending said Article to read as follows:

"Art. 6th. As morality and piety, rightly grounded on high principles, will give the best and greatest security to government, and will

lay, in the hearts of men, the strongest obligations to due subjection; and as the knowledge of these is most likely to be propagated through a society, therefore, the several parishes, bodies corporate, or religious societies shall at all times have the right of electing their own teachers, and of contracting with them for their support or maintenance or both. But no person shall ever be compelled to pay towards the support of the schools of any sect or denomination. And every person, denomination or sect shall be equally under the protection of the law; and no subordination of any one sect, denomination or persuasion to another shall ever be established.”?

Yes 142,112

No 67,697

QUESTION NO. 4

Are you in favor of an amendment defining the powers and duties of the Governor as commander-in-chief as follows — “The governor of this state for the time being, shall be commander-in-chief of all military forces of the state; and shall have full power, by himself or by any chief commander, or other officer or officers, from time to time, to train, instruct, exercise and govern the militia; to call forth the militia and to put in warlike posture the inhabitants of the state; to execute the laws of the state and of the United States; to suppress insurrection and to repel invasion; and, in fine, the governor is hereby entrusted with all other powers incident to the office of commander-in-chief to be exercised agreeably to the rules and regulations of the constitution and the laws of the land”?

Yes 148,197

No 49,737

QUESTION NO. 5

Are you in favor of adding to the Bill of Rights of the New Hampshire Constitution the words “The right to vote shall not be denied to any person because of the nonpayment of any tax”?

Yes 149,863

No 66,798

QUESTION NO. 6

Do you favor an addition to the Bill of Rights in the New Hamp-

shire Constitution guaranteeing free speech together with the liberty of the press?

Yes 185,340

No 27,797

QUESTION NO. 7

Do you favor amending the Constitution so that the legislature may provide for assessment of any class of real estate at valuations based upon the current use thereof?

Yes 148,354

No 73,999

QUESTION NO. 8

Do you favor requiring a new election in case the person receiving a plurality of votes in any senatorial district is found by the Senate not to be qualified to be seated, and requiring such election and all other elections to fill vacancies in the Senate arising by death, removal out of the state, or otherwise, to be called by the Governor and Council, instead of by the Governor alone as the Constitution now provides?

Yes 160,177

No 38,430

QUESTION NO. 9

Do you favor amending the Constitution effective for the 1971 session of the legislature to:

(a) Repeal the present salary of the legislators of \$200.00 for two years; and

(b) Give the legislature the power to set by statute for the succeeding session the daily pay of its members which must be voted by two-thirds of each house; and

(c) Allow legislators to be reimbursed for their reasonable expenses?

Yes 107,281

No 98,562

QUESTION NO. 10

Are you in favor of amending the Constitution to provide that the line of succession for filling the chair of the Governor in the event of its vacancy shall be extended to add after the President of the

Senate and the Speaker of the House of Representatives, which is now provided, the Secretary of State and the State Treasurer in that order, and that the Secretary of State and the State Treasurer shall only be an Acting Governor until the Senate elects a President or the House of Representatives elects a Speaker?

Yes 163,408

No 32,052

GOVERNOR'S PROCLAMATION

STATE OF NEW HAMPSHIRE

EXECUTIVE DEPARTMENT

Concord, November 15, 1968

Be it known that I, John W. King, Governor of the State of New Hampshire, in obedience to the request of the Constitutional Convention holden at Concord, the second Wednesday of May, 1964 and July 3, 1964 and the 1967 General Court, do hereby proclaim to the people of this state that the Constitution of New Hampshire is amended as provided for in Questions No. 2, 3, 4, 5, 6, 8 and 10, which were submitted by said Constitutional Convention and the 1967 General Court to the qualified voters of the state at the meetings held in the several towns, city wards, and places in this state, on the Tuesday next following the first Monday in November, 1968.

The alteration and amendments in said Constitution covered by these questions have been approved and adopted, and the Constitution is thus amended by the suffrages of more than two-thirds of the qualified voters present at the said meetings, and voting upon the said questions.

Given under my hand and the seal of said state, at the Council Chambers, this 15th day of November, A.D., 1968, and of the Independence of the United States of America, the one hundred and ninety-third.

JOHN W. KING,
Governor

By the Governor
ROBERT L. STARK,
Secretary of State

GOVERNOR'S PROCLAMATION

STATE OF NEW HAMPSHIRE

EXECUTIVE DEPARTMENT

Concord, November 27, 1968

Be it known that I, John W. King, Governor of the State of New Hampshire, in obedience to the request of the 1967 General Court, do hereby proclaim to the people of this state that the Constitution of New Hampshire is amended as provided for in Question No. 7, which was submitted by the 1967 General Court to the qualified voters of the State at the meetings held in the several towns, city wards, and places in this state, on the Tuesday next following the first Monday in November, 1968.

The alteration and amendments in said Constitution covered by this question has been approved and adopted, and the Constitution is thus amended by the suffrages of more than two-thirds of the qualified voters present at the said meetings, and voting upon the said question.

Given under my hand and the seal of said state, at the Council Chambers, this 27th day of November, A.D., 1968, and of the Independence of the United States of America, the one hundred and ninety-third.

JOHN W. KING,
Governor

By the Governor
ROBERT L. STARK,
Secretary of State

SUMMARY

SUMMARY BY COUNTIES	CONSTITUTIONAL AMENDMENTS					
	No. 1		No. 2		No. 3	
	Yes	No	Yes	No	Yes	No
November 5, 1968						
Belknap	6687	3993	8366	1851	7799	20065
Carroll	4061	2317	5215	1266	4836	1389
Cheshire	8838	6600	11448	3079	10183	3265
Coos	5386	4655	6408	2757	6042	2550
Grafton	9484	6735	11753	3132	10977	3281
Hillsborough	35952	28196	42781	15653	40696	15648
Merrimack	15086	10284	18101	4904	16926	5422
Rockingham	21946	18132	27835	9042	25945	9651
Strafford	10540	8185	12917	4369	12128	4551
Sullivan	5712	3689	6834	1725	6580	1875
Totals	123692	92786	151658	47778	142112	67697

SUMMARY BY COUNTIES	CONSTITUTIONAL AMENDMENTS					
	No. 4		No. 5		No. 6	
	Yes	No	Yes	No	Yes	No
November 5, 1968						
Belknap	8068	2098	8022	2901	9698	1009
Carroll	5023	1375	4928	2248	6207	718
Cheshire	10817	3423	11003	4899	13461	1638
Coos	6741	2527	6635	3532	8561	1394
Grafton	11323	3349	11114	5195	14132	1664
Hillsborough	42275	15374	43054	19001	52124	9442
Merrimack	17368	5514	17850	7461	21933	3848
Rockingham	27419	9491	27318	12994	34648	4879
Strafford	12484	4666	13119	5864	16129	2342
Sullivan	6679	1920	6820	2703	8447	863
Totals	148197	49737	149863	66798	185340	27797

SUMMARY BY COUNTIES	CONSTITUTIONAL AMENDMENTS							
	No. 7		No. 8		No. 9		No. 10	
	Yes	No	Yes	No	Yes	No	Yes	No
November 5, 1968								
Belknap	7912	3175	8633	1502	6398	3867	9058	1989
Carroll	6214	1604	5208	983	4137	2522	5873	737
Cheshire	10107	6315	11691	2690	8914	5699	12449	1981
Coos	7051	3179	7053	2009	5106	4386	7422	1627
Grafton	11655	4851	12203	2509	9175	5952	13028	1859
Hillsborough	40369	22865	45424	12528	28191	32429	42205	10479
Merrimack	17069	9604	19020	4104	12090	12174	20222	3480
Rockingham	27684	14158	29710	7547	17833	20273	31007	6011
Strafford	13674	5438	13932	3163	9826	8001	14441	2757
Sullivan	6619	2810	7303	1395	5611	3259	7703	1132
Totals	148354	73999	160177	38430	107281	98562	163408	32052

BELKNAP COUNTY	CONSTITUTIONAL AMENDMENTS									
	No. 1		No. 2		No. 3		No. 4		No. 5	
	Yes	No	Yes	No	Yes	No	Yes	No	Yes	No
November 5, 1968										
Alton	434	306	550	130	497	160	526	155	512	236
Barnstead	211	178	256	106	239	111	257	101	260	134
Belmont	348	321	468	162	431	182	452	175	480	185
Center Harbor	164	74	187	27	180	37	177	42	175	60
Gilford	720	483	1023	206	966	239	987	246	935	359
Gilmanton	236	141	286	71	272	84	282	70	278	99
Laconia—										
Ward 1	478	243	693	99	663	106	659	120	625	191
Ward 2	578	304	669	156	634	150	634	156	687	199
Ward 3	228	106	257	55	250	45	260	44	252	84
Ward 4	470	258	552	117	561	117	548	134	544	194
Ward 5	522	275	592	146	561	157	574	166	623	183
Ward 6	670	366	827	160	664	186	769	207	761	272
Meredith	654	397	836	164	769	205	800	189	761	296
New Hampton	214	145	266	76	258	83	280	73	249	121
Sanbornton	268	94	311	36	296	53	292	58	304	66
Tilton	492	302	593	140	558	150	571	162	576	222
Totals	6687	3993	8366	1851	7799	20065	8068	2098	8022	2901

BELKNAP COUNTY	CONSTITUTIONAL AMENDMENTS									
	No. 6		No. 7		No. 8		No. 9		No. 10	
	Yes	No	Yes	No	Yes	No	Yes	No	Yes	No
November 5, 1968										
Alton	639	87	547	223	566	107	412	285	612	88
Barnstead	332	55	275	147	288	74	174	203	307	70
Belmont	587	74	464	221	509	117	322	316	531	104
Center Harbor	207	23	162	77	179	43	144	73	204	17
Gilford	1164	126	967	343	1066	162	823	411	1114	126
Gilmanton	341	26	301	98	313	45	245	115	305	58
Laconia—										
Ward 1	737	57	611	217	682	94	460	319	699	80
Ward 2	772	80	627	245	682	113	525	283	692	95
Ward 3	312	30	229	98	265	43	210	106	282	33
Ward 4	655	59	526	213	580	107	447	246	620	60
Ward 5	728	69	543	241	619	105	493	236	634	103
Ward 6	939	77	703	345	830	149	625	366	876	96
Meredith	924	100	756	332	843	143	635	367	915	106
New Hampton	318	46	299	86	294	51	208	136	302	42
Sanbornton	339	24	334	55	308	43	246	112	326	29
Tilton	704	76	568	234	609	106	429	293	639	882
Totals	9698	1009	7912	3175	8633	1502	6398	3867	9058	1989

CARROLL COUNTY	CONSTITUTIONAL AMENDMENTS									
	No. 1		No. 2		No. 3		No. 4		No. 5	
	Yes	No	Yes	No	Yes	No	Yes	No	Yes	No
November 5, 1968										
Albany	32	51	39	29	38	27	48	23	42	45
Bartlett	196	191	265	84	249	93	261	91	256	145
Brookfield	76	58	110	15	96	29	92	34	92	45
Chatham	21	26	29	13	24	14	30	11	29	17
Conway	725	85	1021	339	942	368	1030	340	1031	525
Eaton	70	35	85	15	80	11	79	17	76	32
Effingham	109	51	114	30	105	31	103	31	123	36
Freedom	84	78	119	33	116	35	124	33	100	69
Hart's Location	4	4	5	1	6	1	6	1	5	3
Hale's Location
Jackson	112	70	140	21	132	30	131	26	121	61
Madison	128	92	176	29	159	43	169	34	147	76
Moultonborough	364	255	469	88	427	111	439	114	416	190
Ossipee	299	186	335	93	314	92	324	84	325	166
Sandwich	206	125	273	49	250	54	245	56	232	110
Tamworth	236	180	294	83	282	70	291	81	288	134
Tuftonboro	254	142	329	51	283	76	310	61	287	107
Wakefield	295	223	359	101	342	111	348	110	377	157
Wolfeboro	850	465	1053	192	991	193	993	228	981	330
Totals	4061	2317	5215	1266	4836	1389	5023	1375	4928	2248

CARROLL COUNTY	CONSTITUTIONAL AMENDMENTS									
	No. 6		No. 7		No. 8		No. 9		No. 10	
	Yes	No	Yes	No	Yes	No	Yes	No	Yes	No
November 5, 1968										
Albany	69	12	55	29	64	16	28	46	59	16
Bartlett	342	43	316	102	300	66	207	152	316	48
Brookfield	116	14	123	15	101	23	80	52	109	18
Chatham	36	5	41	15	38	5	23	20	33	6
Conway	1312	166	1304	393	1169	241	872	541	1290	162
Eaton	89	7	105	12	80	8	67	26	88	9
Effingham	138	12	154	21	120	17	88	57	127	20
Freedom	151	11	160	35	135	23	105	58	141	14
Hart's Location	7	1	5	4	5	1	2	6	5	3
Hale's Location
Jackson	165	10	174	31	139	25	108	65	165	9
Madison	191	23	199	43	173	28	146	62	197	11
Moultonborough	538	74	531	142	488	81	381	203	508	68
Ossipee	411	48	432	116	357	60	259	195	362	65
Sandwich	314	46	299	66	266	43	192	128	275	44
Tamworth	368	36	386	105	299	68	229	151	322	52
Tuftonboro	339	51	382	71	323	56	276	134	334	41
Wakefield	437	60	424	141	74	69	278	199	400	59
Wolfboro	1184	99	1124	263	1077	153	796	427	1142	92
Totals	6207	718	6214	1604	5208	983	4137	2522	5873	737

CHESHIRE COUNTY	CONSTITUTIONAL AMENDMENTS									
	No. 1		No. 2		No. 3		No. 4		No. 5	
	Yes	No	Yes	No	Yes	No	Yes	No	Yes	No
November 5, 1968										
Alstead	187	147	247	52	221	64	223	76	224	127
Chesterfield	313	242	415	106	391	100	381	119	373	193
Dublin	211	119	275	54	247	59	251	68	248	91
Fitzwilliam	186	243	287	104	266	111	292	104	270	163
Gilsum	73	78	110	28	102	24	103	32	112	47
Harrisville	124	74	152	33	138	40	137	41	147	51
Hinsdale	330	489	493	245	440	252	496	233	486	342
Jaffrey	745	644	943	338	876	367	896	378	904	508
Keene—										
Ward 1	744	460	925	194	798	207	852	233	898	315
Ward 2	495	294	599	131	538	141	527	146	623	199
Ward 3	557	127	670	151	628	157	645	161	664	227
Ward 4	1024	653	1306	280	1191	307	1207	341	1232	454
Ward 5	732	425	904	187	522	236	850	215	865	322
Marlborough	351	236	432	96	425	92	437	101	411	166
Marlow	79	62	103	24	90	28	98	22	103	40
Nelson	80	59	111	23	106	24	95	29	95	44
Richmond	76	47	95	18	88	23	90	24	95	30
Rindge	277	247	361	117	334	127	333	135	356	170
Roxbury	30	21	37	6	29	9	37	6	35	13
Stoddard	46	43	59	21	55	26	56	31	59	36
Sullivan	57	52	79	18	77	15	65	25	77	29
Surry	91	71	116	42	104	44	120	36	111	54
Swanzy	718	550	943	213	846	239	894	267	902	379
Troy	241	241	344	129	306	131	315	136	335	190
Walpole	575	449	746	216	713	201	724	221	700	332
Westmoreland	197	138	247	63	227	66	234	75	241	102
Winchester	299	389	449	190	425	175	459	168	437	275
Totals	8838	6600	11448	3079	10183	3265	10817	3423	11003	4899

CHESHIRE COUNTY	CONSTITUTIONAL AMENDMENTS									
	No. 6		No. 7		No. 8		No. 9		No. 10	
	Yes	No	Yes	No	Yes	No	Yes	No	Yes	No
November 8, 1966										
Alstead	292	29	240	117	259	43	186	120	259	44
Chesterfield	503	53	395	172	431	68	370	136	473	39
Dublin	315	25	262	104	259	42	226	101	280	35
Fitzwilliam	328	57	276	164	301	102	239	171	335	75
Gilsum	136	13	116	47	128	17	94	50	121	18
Harrisville	173	21	157	61	147	36	122	66	170	23
Hinsdale	703	99	516	292	463	179	445	294	616	126
Jaffrey	1180	197	842	622	973	299	706	617	1069	235
Keene—										
Ward 1	1156	110	764	588	981	202	752	458	976	116
Ward 2	702	67	435	381	677	126	423	316	630	101
Ward 3	778	35	525	371	664	161	471	249	711	104
Ward 4	1154	176	1061	749	1280	262	993	569	1336	204
Ward 5	1021	122	670	548	875	198	642	438	941	141
Marlborough	521	49	368	233	466	69	333	223	482	55
Marlow	123	13	113	39	93	28	79	51	101	25
Nelson	122	14	106	38	110	20	89	38	112	16
Richmond	118	3	93	36	101	13	71	44	101	14
Rindge	444	64	264	243	362	112	314	179	399	74
Roxbury	45	3	32	14	40	4	25	16	39	6
Stoddard	70	19	71	24	67	21	42	48	74	17
Sullivan	93	9	84	33	80	12	56	37	76	14
Surry	144	16	138	51	126	31	94	65	134	21
Swanzy	1111	120	806	499	959	193	699	471	1035	132
Troy	441	53	264	232	346	104	251	211	374	73
Walpole	911	102	757	286	805	152	646	328	815	127
Westmoreland	286	39	245	113	254	48	172	143	266	40
Winchester	591	80	507	258	444	148	374	260	524	106
Totals	13461	1638	10107	6315	11691	2690	8914	5699	12449	1981

COOS COUNTY	CONSTITUTIONAL AMENDMENTS									
	No. 1		No. 2		No. 3		No. 4		No. 5	
	Yes	No	Yes	No	Yes	No	Yes	No	Yes	No
November 5, 1968										
Atkinson & Gil. Ac. Gt.
Bean's Grant
Bean's Purchase
Berlin—										
Ward 1	415	416	478	375	443	229	473	220	550	253
Ward 2	593	456	685	254	546	248	697	240	741	345
Ward 3	803	624	918	379	884	353	920	336	991	497
Ward 4	420	558	457	377	478	343	517	348	605	411
Cambridge
Carroll	74	56	93	33	78	40	89	34	89	48
Chandler's Purchase
Clarksville	10	15	19	6	14	7	15	9	13	14
Colebrook	298	311	391	153	383	143	375	173	366	246
Columbia	43	49	52	22	51	20	60	20	43	46
Crawford's Purchase
Cutt's Grant
Dalton	68	79	100	30	91	26	93	34	76	62
Dix's Grant
Dixville	6	..	7	1	5	..	6	..	6	2
Dummer	31	22	31	13	32	19	34	17	45	13
Errol	35	38	42	21	38	25	41	27	34	41
Erving's Gt. or Loc.
Gorham	670	375	723	230	710	218	720	231	769	261
Green's Grant
Hadley's Purchase
Jefferson	137	76	157	40	151	42	155	46	143	69
Kilkenny
Lancaster	547	489	742	214	702	228	1039	205	692	350
Low & Burbank's Gt.
Martin's Location
Milan	113	81	127	47	121	42	118	46	139	55
Millsfield	3	..	3	..	3	..	3	..	3	..
Northumberland	358	379	478	245	452	245	478	217	477	303
Odell
Pinkham's Grant	1	2	1	2	..	3	..	3	..	3
Pittsburg	95	98	103	49	93	55	106	51	101	89
Randolph	70	35	91	10	84	14	88	14	77	25
Sargent's Purchase
Second College Grant..
Shelburne	48	22	52	8	53	4	56	6	50	20
Stark	30	43	45	18	39	21	43	22	45	26
Stewartstown	103	111	106	59	106	47	110	51	88	105
Stratford	127	89	135	71	141	58	140	66	146	69
Success
Thompson & Mes. Pur.	1	2	1	2	1	2	1	2	1	2
Wentworth's Location.	3	2	3	2	3	2	3	1	2	3
Whitefield	284	227	368	96	340	116	361	108	343	174
Totals	5386	4655	6408	2757	6042	2550	6741	2527	6635	3532

COOS COUNTY	CONSTITUTIONAL AMENDMENTS									
	No. 6		No. 7		No. 8		No. 9		No. 10	
	Yes	No	Yes	No	Yes	No	Yes	No	Yes	No
Atkinson & Gil. Ac. Gt.
Bean's Grant
Bean's Purchase
Berlin—										
Ward 1	679	166	664	268	556	178	437	371	556	148
Ward 2	913	129	776	300	721	223	627	425	785	160
Ward 3	1235	205	947	521	997	296	692	634	1069	245
Ward 4	808	178	625	363	578	287	410	483	600	243
Cambridge
Carroll	112	20	98	41	100	21	74	54	105	19
Chandler's Purchase
Clarksville	25	2	19	11	17	5	12	12	18	3
Colebrook	518	72	430	177	454	98	326	229	467	84
Columbia	77	12	58	28	58	16	48	30	65	10
Crawford's Purchase
Cutt's Grant
Dalton	127	10	113	42	93	26	84	57	106	22
Dix's Grant
Dixville	6	1	8	..	6	1	6	1	5	..
Dummer	54	4	54	10	39	14	32	19	48	5
Errol	58	11	38	31	49	13	26	45	52	9
Erving's Gt. or Loc.
Gorham	909	125	741	307	772	198	494	487	811	148
Green's Grant
Hadley's Purchase
Jefferson	190	18	184	43	161	34	117	86	170	27
Kilkenny
Lancaster	895	126	651	295	784	165	567	409	859	127
Low & Burbank's Gt.
Martin's Location
Milan	163	19	155	51	140	32	88	88	147	23
Millsfield	3	..	3	..	3	..	3	..	3	..
Northumberland	624	141	448	310	511	194	346	380	562	151
Odell	2	..	3	..	3	..	1	2	2	..
Pinkham's Grant	..	1	3
Pittsburg	146	29	160	65	113	39	83	113	124	37
Randolph	94	4	86	17	84	9	68	28	90	7
Sargent's Purchase
Second College Grant.
Shelburne	62	4	56	15	53	9	42	18	55	6
Stark	61	10	51	21	49	15	41	27	51	15
Stewartstown	115	26	106	56	145	32	84	91	92	37
Stratford	189	28	148	67	163	39	109	96	150	49
Success
Thompson & Mes. Pur.	1	2	1	2	1	2	1	2	1	2
Wentworth's Location.	6	..	9	3	4	2	3	2	3	2
Whitefield	489	51	419	135	399	61	285	197	426	48
Totals	8561	1394	7051	3179	7053	2009	5106	4386	7422	1627

GRAFTON COUNTY	CONSTITUTIONAL AMENDMENTS									
	No. 1		No. 2		No. 3		No. 4		No. 5	
	Yes	No	Yes	No	Yes	No	Yes	No	Yes	No
Alexandria	85	64	96	31	85	41	89	37	101	47
Ashland	294	207	347	121	338	119	346	111	354	154
Bath	111	103	148	42	125	46	136	47	127	79
Benton	12	20	14	9	13	11	10	12	16	15
Bethlehem	213	162	278	66	258	75	265	75	248	137
Bridgewater	75	51	91	22	84	18	86	25	84	41
Bristol	315	274	411	115	369	130	404	133	398	184
Campton	192	141	214	102	215	81	224	90	222	114
Canaan	202	246	282	126	272	115	272	122	266	189
Dorchester	43	16	41	11	48	8	50	7	43	17
Easton	26	17	30	10	32	7	30	12	31	10
Ellsworth	9	..	9	..	9	..	9	..	9
Enfield	305	307	398	148	363	155	395	151	382	239
Franconia	160	85	182	43	179	45	183	45	182	68
Grafton	62	60	81	32	72	31	72	30	86	41
Groton	18	17	28	10	21	11	20	14	24	15
Hanover	1596	613	1969	169	1853	238	1726	337	1696	515
Haverhill	513	396	652	179	606	188	638	185	598	339
Hebron	63	31	71	12	67	13	69	17	68	27
Holderness	270	165	315	86	300	95	321	79	316	112
Landaff	47	29	60	10	47	17	60	10	49	30
Lebanon—										
Ward 1	506	452	666	188	618	206	652	194	641	321
Ward 2	434	391	542	181	509	179	525	199	547	275
Ward 3	521	416	664	192	634	189	642	196	621	320
Lincoln	206	154	223	95	207	93	227	76	235	115
Lisbon	240	218	290	105	273	108	294	113	276	168
Livermore
Littleton	906	745	1144	366	1052	365	1123	347	1108	572
Lyman	25	23	27	12	23	14	26	13	31	19
Lyme	275	142	335	53	310	65	318	72	309	118
Monroe	91	80	112	45	107	38	108	44	97	73
Orange	24	17	25	8	19	17	26	10	28	17
Orford	133	112	157	63	158	60	172	48	161	83
Piermont	108	83	144	39	127	43	139	37	126	73
Plymouth	646	395	812	176	750	192	779	197	741	299
Rumney	164	123	194	70	174	69	189	65	188	90
Sugar Hill	112	49	136	17	126	25	135	22	122	40
Thornton	107	75	122	40	118	38	130	39	141	48
Warren	106	75	123	40	114	39	118	47	124	55
Waterville Valley	18	8	25	..	24	..	21	2	20	6
Wentworth	91	55	109	24	96	26	99	28	101	43
Woodstock	169	109	195	65	191	62	204	52	206	78
Totals	9484	6735	11753	3132	10977	3281	11323	3349	11114	5195

GRAFTON COUNTY	CONSTITUTIONAL AMENDMENTS									
	No. 6		No. 7		No. 8		No. 9		No. 10	
	Yes	No	Yes	No	Yes	No	Yes	No	Yes	No
November 5, 1968										
Alexandria	131	15	131	34	103	25	59	78	116	16
Ashland	432	61	355	158	395	78	245	226	406	72
Bath	178	20	173	50	150	35	104	89	161	26
Benton	26	1	23	10	20	3	16	10	22	4
Bethlehem	330	49	274	113	284	58	199	157	306	45
Bridgewater	109	7	107	31	88	18	67	48	100	14
Bristol	505	71	430	195	441	102	306	240	469	71
Campton	270	43	228	120	229	67	148	168	252	58
Canaan	393	53	279	167	308	84	227	179	327	66
Dorchester	54	5	58	6	49	6	32	27	45	10
Easton	36	4	29	16	33	6	30	10	36	4
Ellsworth	9	..	10	..	9	..	9	..	9
Enfield	514	80	431	208	441	108	342	221	483	71
Franconia	221	25	217	46	205	29	147	82	200	31
Grafton	99	17	95	33	85	23	63	48	90	18
Groton	36	1	27	8	25	10	17	18	29	5
Hanover	2050	145	1577	627	1810	262	1682	406	1941	139
Haverhill	774	112	682	260	697	150	501	375	736	115
Hebron	88	8	77	21	74	14	59	29	82	6
Holderness	376	48	351	106	332	61	222	186	354	54
Landaff	67	6	64	15	54	13	36	34	63	7
Lebanon—										
Ward 1	838	103	582	346	725	139	584	279	765	105
Ward 2	710	76	467	334	588	137	474	287	634	110
Ward 3	828	82	587	364	677	161	552	317	766	89
Lincoln	298	49	239	134	244	57	160	158	251	60
Lisbon	379	58	297	164	323	80	221	193	350	59
Livermore
Littleton	1413	164	1233	342	1226	224	827	708	1281	184
Lyman	35	6	33	10	26	9	22	25	35	4
Lyme	383	30	346	111	360	40	296	95	365	32
Monroe	143	22	136	42	126	31	114	45	133	24
Orange	36	6	24	19	30	8	21	20	29	12
Orford	186	34	171	86	182	44	155	61	196	30
Piermont	169	16	149	48	138	43	118	68	146	39
Plymouth	936	91	768	305	807	157	492	495	876	105
Rumney	237	37	224	68	200	48	121	137	209	42
Sugar Hill	143	16	129	43	129	25	100	56	136	14
Thornton	169	15	159	40	137	26	89	93	142	21
Warren	152	25	138	53	127	29	77	96	128	30
Waterville Valley	19	11	25	1	20	6	21	2	24	2
Wentworth	123	17	125	31	113	23	73	64	120	13
Woodstock	246	26	215	76	202	61	156	113	224	43
Totals	14132	1664	11655	4851	12203	2509	9175	5952	13028	1859

HILLSBOROUGH COUNTY	CONSTITUTIONAL AMENDMENTS										
	No. 1		No. 2		No. 3		No. 4		No. 5		
	Yes	No	Yes	No	Yes	No	Yes	No	Yes	No	
November 5, 1968											
Amherst	882	537	1150	185	1076	244	1106	287	1019	423	
Antrim	283	214	362	96	339	100	339	112	339	165	
Bedford	1124	957	1506	443	1422	472	1555	429	1386	693	
Bennington	70	73	83	42	85	38	92	44	98	58	
Brookline	193	208	273	107	233	123	254	122	277	134	
Deering	99	94	139	38	107	46	134	47	133	74	
Francestown	155	84	178	32	177	48	179	44	172	65	
Goffstown	1756	1209	2100	640	1969	660	2129	607	2132	845	
Greenfield	156	91	191	37	179	40	175	49	185	72	
Greenville	253	195	284	144	281	114	282	124	310	157	
Hancock	270	184	373	69	355	77	360	72	312	148	
Hillsborough	498	378	531	188	572	194	617	181	624	268	
Hollis	605	422	739	180	652	205	681	197	662	305	
Hudson	1290	1631	1727	899	1642	996	1727	887	1789	1075	
Litchfield	164	224	242	112	214	114	200	148	234	148	
Lyndeborough	140	114	186	49	179	60	181	53	156	110	
Manchester—											
Ward 1	3101	611	2854	631	3058	749	3005	664	2694	326	
Ward 2	1633	960	1804	465	1751	484	1660	461	1743	588	
Ward 3	998	585	1117	238	1088	331	1147	285	1183	398	
Ward 4	945	529	1021	312	988	304	1049	295	1071	381	
Ward 5	408	306	421	194	408	180	438	166	487	205	
Ward 6	1803	1278	2269	767	2146	743	2266	708	2354	916	
Ward 7	806	578	875	371	870	328	919	312	953	395	
Ward 8	1562	1106	1766	595	1718	561	1796	591	1832	762	
Ward 9	235	160	229	130	238	99	246	92	291	109	
Ward 10	1616	797	1837	467	1372	330	1403	311	1428	428	
Ward 11	530	377	565	226	566	194	591	190	622	245	
Ward 12	596	447	664	266	658	220	702	232	741	307	
Ward 13	1083	828	1190	507	1182	491	1234	469	1318	594	
Ward 14	902	624	640	461	954	332	888	320	1022	446	
Mason	136	57	150	32	143	30	145	29	158	34	
Merrimack	1007	1198	1390	733	1346	589	1452	577	1468	757	
Milford	1350	932	1692	423	1567	483	1657	458	1618	695	
Mont Vernon	197	109	240	52	216	65	224	63	219	79	
Nashua—											
Ward 1	1055	1161	1448	575	1342	614	1398	623	1470	732	
Ward 2	837	625	1133	340	1120	344	1084	384	1128	452	
Ward 3	786	970	1019	546	863	675	940	631	1114	616	
Ward 4	244	366	318	242	288	220	278	200	290	182	
Ward 5	420	659	539	432	491	434	534	421	628	448	
Ward 6	525	916	651	628	619	605	654	569	768	639	
Ward 7	438	612	550	360	508	372	550	380	620	427	
Ward 8	914	974	1220	525	1124	595	1197	543	1186	706	
Ward 9	690	1220	1018	604	817	406	851	602	816	507	
New Boston	269	183	332	120	308	103	321	102	311	137	
New Ipswich	317	242	411	114	361	124	387	137	420	158	
Pelham	726	765	926	423	854	433	916	446	987	564	
Peterborough	927	656	1202	260	1115	288	1164	334	1104	509	
Sharon	49	23	64	6	64	5	59	11	58	15	
Temple	108	90	137	50	118	61	118	61	125	73	
Weare	311	262	385	131	354	153	377	132	389	188	
Wilton	481	371	632	163	589	171	607	162	598	242	
Windsor	9	4	8	3	10	1	7	5	12	1	
Totals	35952	28196	42781	15653	40696	15648	42275	15374	43054	19001	

HILLSBOROUGH COUNTY	CONSTITUTIONAL AMENDMENTS									
	No. 6		No. 7		No. 8		No. 9		No. 10	
	Yes	No	Yes	No	Yes	No	Yes	No	Yes	No
November 5, 1968										
Amherst	1301	112	1153	325	1153	186	739	593	1204	155
Antrim	416	65	349	160	356	76	266	193	435	58
Bedford	1813	239	1457	690	1610	344	939	1052	1649	297
Bennington	108	27	86	67	89	40	62	68	105	26
Brookline	329	64	333	101	277	95	214	174	302	77
Deering	172	16	128	73	139	38	103	83	154	28
Francesstown	209	21	226	42	195	28	122	102	204	24
Goffstown	2587	390	2167	917	2259	495	1318	1521	2352	411
Greenfield	222	25	238	45	178	55	128	108	203	34
Greenville	365	114	282	185	313	119	195	196	307	78
Hancock	418	33	380	100	374	58	303	126	396	36
Hillsborough	681	106	591	311	655	141	483	332	678	132
Hollis	853	88	859	217	772	145	560	343	808	109
Hudson	2468	446	1663	1333	1980	801	1234	1515	2099	589
Litchfield	318	58	242	140	270	82	142	209	282	75
Lyndeborough	229	25	190	73	187	48	137	162	202	35
Manchester—										
Ward 1	3237	702	2170	1350	3065	746	1185	3274	2699	656
Ward 2	1681	342	1675	896	1744	399	1070	1403	1888	138
Ward 3	1304	200	974	677	1108	262	692	804	1157	218
Ward 4	1222	203	911	442	1111	231	646	832	1135	215
Ward 5	557	103	406	264	564	135	320	323	576	126
Ward 6	2789	416	2002	1304	2426	518	1206	1917	2498	485
Ward 7	1145	268	787	538	960	272	558	741	1031	217
Ward 8	2107	511	1486	1123	1839	551	1027	1366	1899	579
Ward 9	317	68	199	161	276	5	169	199	274	61
Ward 10	1520	210	1260	492	1433	253	673	1066	1428	286
Ward 11	739	103	577	328	621	155	392	436	672	133
Ward 12	903	131	616	420	742	180	435	541	754	166
Ward 13	1576	272	1131	774	1323	374	639	1153	1355	337
Ward 14	1226	166	928	734	1075	258	504	849	1060	202
Mason	185	7	166	41	155	22	112	66	163	13
Merrinack	1807	272	1337	835	1614	442	990	1056	1682	337
Milford	2041	226	1792	559	1795	344	1269	896	1879	276
Mont Vernon	268	28	258	62	238	48	165	116	253	36
Nashua—										
Ward 1	1864	317	1278	838	1517	519	1082	974	1575	370
Ward 2	1252	276	1152	620	1076	372	916	516	1352	314
Ward 3	1421	290	995	729	1165	436	791	821	1243	359
Ward 4	360	112	204	260	256	138	200	232	288	112
Ward 5	807	246	517	497	613	339	435	542	673	218
Ward 6	1016	350	592	756	768	471	523	760	822	438
Ward 7	779	231	493	531	570	339	429	522	609	299
Ward 8	1555	311	987	647	1288	481	943	862	1378	392
Ward 9	983	612	874	533	909	496	699	915	914	514
New Boston	380	61	366	91	332	90	202	237	350	77
New Ipswich	402	61	412	144	423	94	203	285	428	74
Pelham	1307	195	946	496	1050	328	923	679	1098	285
Peterborough	1395	163	1208	462	1265	219	943	572	1356	150
Sharon	63	4	60	18	64	7	53	17	63	9
Temple	168	28	157	61	146	39	104	88	156	34
Weare	484	63	438	167	423	90	287	251	431	86
Wilton	758	64	657	235	653	123	456	333	676	102
Windsor	12	1	14	1	10	1	5	8	10	1
Totals	52124	9442	40369	22865	45424	12528	28191	32429	42205	10479

MERRIMACK COUNTY	CONSTITUTIONAL AMENDMENTS									
	No. 1		No. 2		No. 3		No. 4		No. 5	
	Yes	No	Yes	No	Yes	No	Yes	No	Yes	No
November 5, 1968										
Allenstown	350	343	398	255	398	196	423	217	429	262
Andover	236	211	299	102	270	124	288	120	294	158
Boscawen	358	315	447	171	412	172	419	182	453	242
Bow	456	307	594	121	539	147	549	167	556	196
Bradford	199	120	214	56	240	51	204	68	197	94
Canterbury	174	126	217	63	198	68	204	69	220	91
Chichester	180	171	240	81	221	72	221	83	241	114
Concord—										
Ward 1	480	338	590	162	531	193	566	184	568	245
Ward 2	343	209	429	89	389	100	404	116	411	148
Ward 3	353	215	439	95	387	114	417	116	425	152
Ward 4	848	461	999	196	948	215	983	225	967	336
Ward 5	602	321	726	125	686	147	685	170	685	239
Ward 6	639	357	699	175	548	199	682	196	747	234
Ward 7	1594	863	1824	365	1801	417	1839	450	1656	601
Ward 8	664	476	809	236	667	251	801	249	811	322
Ward 9	333	248	502	140	492	126	492	136	470	206
Danbury	73	72	95	33	79	40	93	33	95	50
Dunbarton	171	169	244	71	227	78	237	78	226	122
Epsom	218	190	282	95	250	106	255	113	275	126
Franklin—										
Ward 1	361	237	387	138	345	152	396	138	410	193
Ward 2	337	293	409	141	373	159	384	140	430	198
Ward 3	433	392	428	194	508	171	502	178	579	245
Henniker	373	278	370	107	454	142	464	130	452	198
Hill	109	37	123	23	115	36	114	34	119	43
Hooksett	971	803	1213	446	1133	458	1144	434	1219	597
Hopkinton	799	427	1007	159	933	197	938	245	937	326
Loudon	230	251	299	137	266	143	172	171	300	181
Newbury	148	93	182	33	162	49	190	36	176	77
New London	716	251	852	75	822	175	751	109	748	228
Northfield	340	233	371	142	353	149	260	157	407	174
Pembroke	900	622	1042	296	909	349	961	340	1024	422
Pittsfield	309	335	418	164	355	180	393	166	413	238
Salisbury	88	95	101	49	114	45	119	46	110	68
Sutton	163	86	197	46	174	49	190	43	186	70
Warner	303	184	367	64	351	89	346	99	345	142
Webster	117	84	150	30	143	32	142	45	139	64
Wilnot	118	71	138	29	133	31	140	31	130	59
Totals	15086	10284	18101	4904	16926	5422	17368	5514	17850	7461

MERRIMACK COUNTY	CONSTITUTIONAL AMENDMENTS									
	No. 6		No. 7		No. 8		No. 9		No. 10	
	Yes	No	Yes	No	Yes	No	Yes	No	Yes	No
November 5, 1968										
Allenstown	553	122	363	425	460	172	250	503	475	155
Andover	358	70	347	135	327	78	238	185	337	71
Boscawen	586	77	439	260	492	127	280	361	432	89
Bow	699	63	536	260	619	88	323	419	541	90
Bradford	272	16	271	85	253	31	167	109	260	20
Canterbury	275	30	239	86	229	47	155	130	224	57
Chichester	297	40	284	93	256	54	145	176	264	46
Concord—										
Ward 1	693	120	512	348	597	138	381	392	651	113
Ward 2	499	46	364	222	458	60	253	271	477	57
Ward 3	481	170	382	157	321	219	390	143	394	172
Ward 4	1173	1115	775	602	1014	182	597	665	1103	136
Ward 5	827	69	566	401	718	119	452	421	780	90
Ward 6	843	106	551	456	704	163	452	456	793	105
Ward 7	2179	220	1502	1151	1949	332	1214	1198	2131	240
Ward 8	996	141	728	471	874	188	520	560	905	148
Ward 9	582	76	402	326	509	118	299	377	549	91
Danbury	123	20	113	42	99	22	77	54	107	20
Dunbarton	277	53	255	104	259	57	157	178	276	44
Epsom	346	48	343	124	291	81	155	239	306	73
Franklin—										
Ward 1	510	58	371	217	418	101	290	255	451	84
Ward 2	538	62	352	256	436	116	255	311	463	88
Ward 3	680	104	497	316	578	144	388	372	626	109
Henniker	545	83	489	210	501	106	372	237	531	83
Hill	136	13	121	55	131	20	90	70	132	20
Hooksett	1521	245	1118	689	1330	323	696	1007	1382	270
Hopkinton	1121	95	951	382	1018	141	665	511	1062	101
Loudon	399	75	389	129	333	100	170	279	342	102
Newbury	223	20	198	54	175	44	137	95	217	15
New London	892	65	808	180	825	93	701	224	879	57
Northfield	392	70	378	179	425	93	289	267	451	178
Pembroke	1235	151	913	565	960	245	564	834	1131	314
Pittsfield	533	80	439	257	441	117	277	316	483	94
Salisbury	142	26	157	49	112	47	90	72	135	22
Sutton	230	23	220	52	198	33	145	101	212	27
Warner	431	38	392	138	393	53	247	217	405	46
Webster	177	21	165	62	166	27	95	97	160	28
Wilmot	169	17	139	66	151	25	114	72	155	25
Totals	21933	3848	17069	9604	19020	4104	12090	12174	20222	3480

ROCKINGHAM COUNTY	CONSTITUTIONAL AMENDMENTS									
	No. 1		No. 2		No. 3		No. 4		No. 5	
	Yes	No	Yes	No	Yes	No	Yes	No	Yes	No
November 5, 1968										
Atkinson	279	432	473	163	404	211	459	180	436	280
Auburn	314	228	373	131	340	130	371	223	375	170
Brentwood	207	193	267	91	244	110	249	112	254	138
Candia	378	289	478	146	433	116	474	148	462	225
Chester	294	155	366	143	355	144	388	114	353	199
Danville	173	122	186	80	175	82	189	73	213	80
Deerfield	209	182	251	116	235	116	244	112	256	142
Derry	1690	1480	2118	741	1968	789	2103	752	2167	1033
East Kingston	165	112	203	57	191	52	192	58	205	79
Epping	262	365	382	187	333	206	363	197	273	249
Exeter	1742	1522	2297	728	2096	805	2141	816	2177	1073
Fremont	165	146	196	91	189	88	198	83	215	97
Greenland	357	244	465	101	425	111	438	125	446	164
Hampstead	451	444	639	174	583	202	625	187	589	320
Hampton	1646	1213	2119	506	1941	620	2012	623	2024	893
Hampton Falls	249	198	364	57	325	76	342	76	310	154
Kensington	215	186	278	82	245	101	251	98	260	137
Kingston	464	478	596	239	557	254	614	240	646	317
Londonderry	772	588	910	367	874	365	910	368	915	464
New Castle	272	158	351	54	322	78	346	70	300	129
Newfields	155	95	190	43	175	54	175	56	179	67
Newington	129	77	159	34	146	40	151	45	143	62
Newmarket	516	476	641	265	628	243	648	237	672	329
Newton	318	359	411	167	382	177	416	157	383	244
North Hampton	674	450	861	175	796	225	827	220	783	348
Northwood	266	233	354	96	325	109	361	107	312	191
Nottingham	149	147	208	64	194	75	200	72	194	105
Plaistow	716	716	928	340	872	363	929	344	903	549
Portsmouth—										
Ward 1	558	316	609	180	590	180	641	161	617	249
Ward 2	817	349	847	201	857	204	854	200	858	258
Ward 3	670	335	792	131	759	160	811	133	749	232
Ward 4	880	383	1021	160	984	199	988	202	948	287
Ward 5	247	150	270	80	256	85	274	72	307	100
Ward 6	185	80	206	40	191	54	204	48	216	53
Raymond	425	396	503	241	482	238	524	210	529	292
Rye	962	544	1226	225	1139	274	1149	290	1129	386
Salem	2478	3088	3456	1742	3241	1671	3574	1645	3607	2081
Sandown	137	110	180	49	150	68	156	70	174	77
Seabrook	328	392	382	223	368	202	404	184	467	266
South Hampton	116	108	141	56	145	47	139	57	154	70
Stratham	354	220	432	109	400	120	425	109	426	146
Windham	562	373	706	167	630	216	660	217	692	259
Totals	21946	18132	27835	9042	25945	9651	27419	9491	27318	12994

ROCKINGHAM COUNTY	CONSTITUTIONAL AMENDMENTS									
	No. 6		No. 7		No. 8		No. 9		No. 10	
	Yes	No	Yes	No	Yes	No	Yes	No	Yes	No
November 5, 1968										
Atkinson	617	82	454	258	469	132	342	303	536	103
Auburn	464	66	284	299	397	95	229	291	403	92
Brentwood	325	61	284	131	297	67	169	200	311	60
Candia	586	79	533	192	522	98	324	313	524	99
Chester	468	74	341	120	403	100	239	277	409	101
Danville	249	28	233	78	208	54	133	141	218	49
Deerfield	310	74	303	118	272	82	178	183	272	83
Derry	2693	400	2355	969	2332	556	1311	1690	2460	443
East Kingston	247	25	211	85	187	52	128	121	205	48
Epping	479	110	451	217	434	127	296	285	429	129
Exeter	2681	475	1960	1345	2327	649	1390	1715	2450	550
Fremont	254	47	247	90	227	53	147	150	228	53
Greenland	530	63	433	209	503	71	290	300	520	59
Hampstead	784	103	639	240	692	139	405	434	707	117
Hampton	2530	317	1994	973	2218	558	1257	1476	2287	371
Hampton Falls	410	51	378	102	361	60	237	191	367	54
Kensington	315	90	300	111	264	83	192	176	285	74
Kingston	840	81	627	321	693	160	458	463	726	125
Londonderry	1154	195	897	507	1008	263	506	797	1032	241
New Castle	383	42	306	130	326	74	184	239	362	47
Newfields	215	27	168	107	192	41	116	126	213	25
Newington	185	19	145	68	127	29	100	100	176	18
Newmarket	875	113	723	343	732	163	443	508	772	138
Newton	580	66	509	199	465	116	300	314	472	109
North Hampton	993	109	752	402	901	147	488	608	927	121
Northwood	434	58	410	129	389	66	224	256	415	53
Nottingham	253	34	248	71	225	54	155	126	236	44
Plaistow	1240	185	896	470	1015	276	728	604	1050	231
Portsmouth—										
Ward 1	718	112	536	430	624	164	317	520	686	124
Ward 2	950	129	799	480	852	175	462	653	916	137
Ward 3	861	99	698	454	772	154	379	602	830	121
Ward 4	1088	146	822	666	970	181	492	753	1048	128
Ward 5	329	44	248	164	285	66	163	206	295	58
Ward 6	247	15	199	66	204	44	101	151	209	37
Raymond	701	96	563	263	585	166	385	383	601	144
Rye	1344	149	1046	533	1196	234	711	774	1257	192
Salem	4963	707	3873	1979	4092	1529	2497	2715	4133	1049
Sandown	216	28	188	69	180	45	114	121	182	33
Seabrook	591	90	389	258	447	147	331	289	464	136
South Hampton	193	26	160	66	157	38	125	79	168	30
Stratham	510	79	443	161	448	85	265	279	470	63
Windham	843	85	639	285	712	154	522	361	756	122
Totals	34648	4879	27684	14158	29710	7547	17833	20273	31007	6011

STRAFFORD COUNTY	CONSTITUTIONAL AMENDMENTS									
	No. 1		No. 2		No. 3		No. 4		No. 5	
	Yes	No	Yes	No	Yes	No	Yes	No	Yes	No
November 5, 1968										
Barrington	281	228	373	112	345	120	340	127	354	156
Dover—										
Ward 1	807	564	907	354	897	325	936	316	952	403
Ward 2	491	380	575	219	541	196	572	206	642	250
Ward 3	573	395	688	232	645	234	653	239	700	276
Ward 4	1253	917	1620	360	1484	470	1490	486	1547	664
Ward 5	251	238	271	159	256	128	285	139	314	146
Durham	1247	453	1526	116	1463	169	1341	284	1354	372
Farmington	622	484	722	275	652	314	718	265	758	341
Lee	316	155	386	59	355	79	340	99	330	141
Madbury	143	84	175	43	154	53	160	56	176	57
Middleton	43	44	47	29	43	28	49	28	48	29
Milton	251	248	305	131	288	134	331	125	331	174
New Durham	152	94	143	53	136	56	151	41	152	66
Rochester—										
Ward 1	436	436	523	262	503	245	537	232	587	292
Ward 2	402	364	517	192	459	202	462	195	507	263
Ward 3	361	371	454	223	425	233	442	221	501	253
Ward 4	384	405	469	245	449	242	481	254	523	292
Ward 5	439	405	518	231	423	242	500	251	532	307
Ward 6	359	276	419	161	414	152	431	153	436	221
Rollinsford	325	289	396	162	359	171	384	163	417	206
Somersworth—										
Ward 1	144	141	179	95	175	81	178	92	203	89
Ward 2	240	297	466	144	437	167	456	175	471	218
Ward 3	404	356	477	184	490	191	515	182	502	231
Ward 4	300	249	342	157	337	150	340	146	366	199
Ward 5	112	167	148	107	142	110	136	120	152	131
Strafford	204	145	271	64	256	59	256	71	264	87
Totals	10540	8185	12917	4369	12128	4551	12484	4666	13119	5864

STRAFFORD COUNTY	CONSTITUTIONAL AMENDMENTS									
	No. 6		No. 7		No. 8		No. 9		No. 10	
	Yes	No	Yes	No	Yes	No	Yes	No	Yes	No
November 5, 1968										
Barrington	453	51	433	115	391	84	236	244	431	54
Dover—										
Ward 1	1133	192	974	384	998	234	801	492	1042	188
Ward 2	745	107	604	277	596	54	440	350	656	129
Ward 3	827	125	695	278	739	156	550	374	770	123
Ward 4	1912	250	1591	612	1660	339	1213	831	1776	237
Ward 5	383	93	253	89	407	98	188	195	236	91
Durham	1601	103	1437	324	1442	211	1047	623	1519	130
Farmington	941	132	850	313	801	187	562	471	817	164
Lee	425	40	420	80	367	77	279	180	400	52
Madbury	205	27	196	50	186	34	112	110	188	29
Middleton	63	12	62	29	62	13	38	39	57	19
Milton	433	60	413	133	371	79	258	213	380	76
New Durham	185	21	190	43	165	23	104	93	163	24
Rochester—										
Ward 1	720	109	591	256	651	141	390	402	633	144
Ward 2	669	115	525	240	573	128	386	348	568	128
Ward 3	626	105	534	219	528	148	354	356	526	156
Ward 4	688	111	462	352	432	187	311	428	560	169
Ward 5	695	130	552	278	592	151	382	390	624	144
Ward 6	534	91	460	195	450	135	316	275	465	118
Rollinsford	512	86	432	193	448	112	314	259	446	107
Somersworth—										
Ward 1	242	45	189	104	217	53	158	119	217	47
Ward 2	579	92	446	231	486	131	437	311	516	103
Ward 3	643	84	507	269	537	144	331	388	555	121
Ward 4	481	77	379	189	375	122	297	215	409	97
Ward 5	111	64	177	126	155	93	119	159	173	82
Strafford	323	20	302	59	303	29	203	136	314	25
Totals	16129	2342	13674	5438	13932	3163	9826	8001	14441	2757

SULLIVAN COUNTY	CONSTITUTIONAL AMENDMENTS									
	No. 1		No. 2		No. 3		No. 4		No. 5	
	Yes	No	Yes	No	Yes	No	Yes	No	Yes	No
November 5, 1968										
Acworth	96	50	12	19	107	28	102	34	109	42
Charlestown	626	307	690	168	648	180	672	171	702	246
Claremont—										
Ward 1	701	341	783	175	741	203	767	201	802	256
Ward 2	1263	724	1510	321	1457	334	1479	336	1441	533
Ward 3	715	455	815	250	790	229	774	257	868	325
Cornish	189	199	270	90	259	85	262	94	234	152
Croydon	76	44	92	19	80	23	84	29	86	35
Goshen	92	58	115	28	106	34	106	33	112	45
Grantham	35	43	42	31	43	26	45	26	45	42
Langdon	76	71	108	23	100	31	101	29	106	51
Lempster	80	53	108	18	102	22	93	24	82	54
Newport	1015	780	1209	340	1156	384	1184	389	1238	495
Plainfield	154	177	331	84	302	93	316	84	312	125
Springfield	75	45	95	18	83	21	88	18	80	38
Sunapee	359	242	457	97	434	124	432	125	412	191
Unity	98	48	108	27	96	32	99	39	112	38
Washington	62	52	89	17	76	26	75	31	79	35
Totals	5712	3689	6834	1725	6580	1875	6679	1920	6820	2703

SULLIVAN COUNTY	CONSTITUTIONAL AMENDMENTS									
	No. 6		No. 7		No. 8		No. 9		No. 10	
	Yes	No	Yes	No	Yes	No	Yes	No	Yes	No
November 5, 1968										
Acworth	140	6	130	33	117	26	98	46	116	26
Charlestown	861	55	733	203	740	118	613	259	771	92
Claremont—										
Ward 1	922	104	652	329	819	138	611	350	861	115
Ward 2	1797	179	1340	582	1567	256	1216	632	1653	204
Ward 3	1074	112	725	415	849	207	649	438	922	170
Cornish	348	31	259	126	285	63	221	126	306	53
Croydon	109	9	81	39	91	24	59	51	96	17
Goshen	141	13	118	42	119	20	86	66	128	16
Grantham	62	17	52	42	50	21	33	47	55	18
Langdon	133	15	115	37	113	25	79	59	118	18
Lempster	120	10	122	24	118	9	96	29	119	8
Newport	1503	166	1206	526	1325	279	973	694	1384	249
Plainfield	382	41	315	135	343	66	280	129	375	40
Springfield	106	7	97	30	88	19	75	36	94	14
Sunapee	520	64	467	181	481	80	374	194	499	61
Unity	136	15	124	32	113	19	93	47	113	16
Washington	93	19	83	34	85	25	55	56	93	15
Totals	8447	863	6619	2810	7303	1395	5611	3259	7703	1132

BIENNIAL ELECTION November 5, 1968	STATE STORES		BEVERAGES	
	Yes	No	Yes	No
New Hampton	162	180	190	159
(Belknap)				
Tuftsboro	172	183	235	145
(Carroll)				
Errol	20	45	36	45
(Coos)				
Monroe	81	87	113	69
(Grafton)				
Hopkinton	586	573	816	494
(Merrimack)				
Hampton Falls	255	212	295	186
(Rockingham)				
Newington	109	86	111	90
(Rockingham)				

SUMMARY BY COUNTY November 5, 1968	SWEEPSTAKES QUESTION		SUMMARY BY COUNTY (Concluded) November 5, 1968	SWEEPSTAKES QUESTION	
	Yes	No		Yes	No
Belknap	5811	1135	Merrimack	13843	4065
Carroll	3600	838	Rockingham	24795	3820
Cheshire	8369	1981	Strafford	10346	1605
Coos	6640	626	Sullivan	4891	814
Grafton	8186	2017	Totals	135818	22716
Hillsborough	49337	5815			

BELKNAP COUNTY November 5, 1968	SWEEPSTAKES QUESTION		BELKNAP COUNTY (Concluded) November 5, 1968	SWEEPSTAKES QUESTION	
	Yes	No		Yes	No
Alton	395	74	Ward 4	390	55
Barnstead	175	62	Ward 5	481	56
Belmont	310	88	Ward 6	614	62
Center Harbor	110	35	Meredith	540	58
Gilford	670	162	New Hampton	168	117
Gilmanton	175	79	Sanbornton	134	86
Laconia—			Tilton	446	86
Ward 1	431	45	Totals	5811	1135
Ward 2	562	41			
Ward 3	210	29			

GARROLL COUNTY November 5, 1968	SWEEPSTAKES QUESTION		GARROLL COUNTY (Concluded) November 5, 1968	SWEEPSTAKES QUESTION	
	Yes	No		Yes	No
Albany	35	14	Madison	53	9
Bartlett	239	28	Moultonborough	296	70
Brookfield	33	50	Ossipee	240	38
Chatham	21	6	Sandwich	127	65
Conway	990	110	Tamworth	163	83
Eaton	26	38	Tuftonboro	212	106
Effingham	86	15	Wakefield	212	45
Freedom	90	19	Wolfeboro	680	114
Hart's Location	3	3	Totals	3600	838
Hale's Location	3	3			
Jackson	94	25			

CHESHIRE COUNTY November 5, 1968	SWEEPSTAKES QUESTION		CHESHIRE COUNTY (Concluded) November 5, 1968	SWEEPSTAKES QUESTION	
	Yes	No		No	Yes
Alstead	163	83	Marlow	71	27
Chesterfield	257	97	Nelson	61	29
Dublin	77	78	Richmond	45	35
Fitzwilliam	228	100	Rindge	230	104
Gilsum	76	34	Roxbury	16	9
Harrisville	83	41	Stoddard	36	13
Hinsdale	542	28	Sullivan	44	21
Jaffrey	758	63	Surry	63	50
Keene—			Swanzey	646	231
Ward 1	740	109	Troy	277	67
Ward 2	470	57	Walpole	632	102
Ward 3	512	71	Westmoreland	124	94
Ward 4	976	162	Winchester	382	91
Ward 5	577	75			
Marlborough	283	110	Totals	8369	1981

COOS COUNTY November 5, 1968	SWEEPSTAKES QUESTION		COOS COUNTY (Concluded) November 5, 1968	SWEEPSTAKES QUESTION	
	Yes	No		Yes	No
At. & Gil. Ac. Gt.	Jefferson	85	22
Bean's Grant	Kilkenny
Bean's Purchase	Lancaster	595	68
Berlin—			Low & Burbank's Gt.
Ward 1	607	44	Martin's Location
Ward 2	906	47	Milan	90	34
Ward 3	1162	67	Millsfield	3
Ward 4	871	20	Northumberland	535	19
Cambridge	Odell
Carroll	67	8	Pinkham's Grant	2	..
Chandler's Purchase	Pittsburg	113	26
Clarksville	19	4	Randolph	37	20
Colebrook	383	37	Sargent's Purchase
Columbia	44	11	Second College Gt.
Crawford's Purchase	Shelburne	22	17
Cutt's Grant	Stark	44	4
Dalton	54	26	Stewartstown	74	39
Dix's Grant	Stratford	119	17
Dixville	6	..	Success
Dummer	18	24	Thompson & Mes's Pur.	2	..
Errol	30	30	Wentworth's Location	4	1
Erving's Gt. or Loc.	Whitefield	180	6
Gorham	571	32			
Green's Grant	Totals	6640	626
Hadley's Purchase			

GRAFTON COUNTY November 5, 1968	SWEEPSTAKES QUESTION		GRAFTON COUNTY (Concluded) November 5, 1968	SWEEPSTAKES QUESTION	
	Yes	No		Yes	No
Alexandria	60	35	Ward 2	543	36
Ashland	309	19	Ward 3	468	59
Bath	105	25	Lincoln	286	15
Benton	16	4	Lisbon	280	36
Bethlehem	223	41	Livermore
Bridgewater	41	22	Littleton	1089	108
Bristol	317	31	Lyman	12	7
Campton	164	39	Lyme	134	106
Canaan	206	62	Monroe	78	69
Dorchester	23	14	Orange	22	9
Easton	9	13	Orford	116	36
Ellsworth	1	4	Piermont	79	39
Enfield	333	89	Plymouth	543	82
Franconia	113	24	Rumney	126	47
Grafton	52	21	Sugar Hill	65	27
Groton	20	4	Thornton	81	35
Hanover	727	588	Warren	135	40
Haverhill	551	49	Waterville Valley	3	18
Hebron	30	21	Wentworth	77	24
Holderness	204	40	Woodstock	142	7
Landaff	41	14			
Lebanon—			Totals	8186	2017
Ward 1	362	58			

HILLSBOROUGH COUNTY November 5, 1968	SWEEPSTAKES QUESTION		HILLSBOROUGH COUNTY (Concluded) November 5, 1968	SWEEPSTAKES QUESTION	
	Yes	No		Yes	No
Amherst	525	317	Ward 12	916	14
Antrim	272	79	Ward 13	1519	15
Bedford	1374	154	Ward 14	1650	85
Bennington	108	18	Mason	86	34
Brookline	280	42	Merrimack	1371	121
Deering	89	34	Milford	1491	175
Francestown	107	66	Mont Vernon	125	72
Goffstown	1755	174	Nashua—		
Greenfield	114	39	Ward 1	1537	134
Greenville	356	9	Ward 2	1109	162
Hancock	165	129	Ward 3	1249	84
Hillsborough	553	40	Ward 4	558	28
Hollis	392	258	Ward 5	832	34
Hudson	1964	182	Ward 6	1002	50
Litchfield	204	57	Ward 7	795	51
Lyndeborough	104	41	Ward 8	2204	211
Manchester—			Ward 9	1797	83
Ward 1	2741	307	New Boston	239	62
Ward 2	2149	104	New Ipswich	275	91
Ward 3	1193	46	Pelham	1095	49
Ward 4	1068	47	Peterborough	961	153
Ward 5	583	41	Sharon	15	26
Ward 6	2886	80	Temple	90	58
Ward 7	1753	432	Weare	286	62
Ward 8	3987	1102	Wilton	434	89
Ward 9	315	11	Windsor	10	4
Ward 10	1916	46			
Ward 11	738	13	Totals	49337	5815

MERRIMACK COUNTY November 5, 1968	SWEEPSTAKES QUESTION		MERRIMACK COUNTY (Concluded) November 5, 1968	SWEEPSTAKES QUESTION	
	Yes	No		Yes	No
Allenstown	528	33	Franklin—		
Andover	209	64	Ward 1	350	31
Boscawen	352	91	Ward 2	461	26
Bow	371	195	Ward 3	540	43
Bradford	127	53	Henniker	395	102
Canterbury	77	92	Hill	65	41
Chichester	134	75	Hooksett	1306	65
Concord—			Hopkinton	639	532
Ward 1	510	49	Loudon	206	75
Ward 2	249	95	Newbury	112	45
Ward 3	367	8	New London	293	288
Ward 4	672	170	Northfield	304	60
Ward 5	465	164	Pembroke	1044	137
Ward 6	500	93	Pittsfield	443	47
Ward 7	1208	746	Salisbury	81	24
Ward 8	604	97	Sutton	109	56
Ward 9	379	77	Warner	195	106
Danbury	77	23	Webster	83	42
Dunbarton	125	82	Wilmot	92	35
Epsom	171	103			
			Totals	13843	4065

ROCKINGHAM COUNTY November 5, 1968	SWEEPSTAKES QUESTION		ROCKINGHAM COUNTY (Concluded) November 5, 1968	SWEEPSTAKES QUESTION	
	Yes	No		Yes	No
Atkinson	455	104	Newton	392	68
Auburn	348	38	North Hampton	657	145
Brentwood	193	51	Northwood	220	83
Candia	361	66	Nottingham	143	47
Chester	194	81	Plaistow	922	77
Danville	146	41	Portsmouth—		
Deerfield	227	39	Ward 1	855	47
Derry	2149	183	Ward 2	1072	119
East Kingston	124	48	Ward 3	947	86
Epping	334	59	Ward 4	1055	89
Exeter	1728	257	Ward 5	382	39
Fremont	193	30	Ward 6	229	21
Greenland	296	119	Raymond	483	38
Hampstead	472	116	Rye	713	192
Hampton	1673	322	Salem	3907	277
Hampton Falls	274	132	Sandown	124	34
Kensington	179	65	Seabrook	471	51
Kingston	510	98	South Hampton	89	36
Londonderry	593	88	Stratham	259	91
New Castle	161	123	Windham	475	86
Newfields	94	44			
Newington	131	36	Totals	24795	3820
Newmarket	565	54			

STRAFFORD COUNTY November 5, 1968	SWEEPSTAKES QUESTION		STRAFFORD COUNTY (Concluded) November 5, 1968	SWEEPSTAKES QUESTION	
	Yes	No		Yes	No
Barrington	237	79	Ward 2	758	95
Dover—			Ward 3	394	61
Ward 1	583	33	Ward 4	553	25
Ward 2	787	49	Ward 5	286	22
Ward 3	382	26	Ward 6	391	48
Ward 4	1323	120	Rollinsford	284	46
Ward 5	323	10	Somersworth—		
Durham	678	534	Ward 1	69	12
Farmington	650	80	Ward 2	323	18
Lee	173	59	Ward 3	404	20
Madbury	99	37	Ward 4	364	8
Middleton	44	10	Ward 5	240	2
Milton	274	48	Strafford	141	63
New Durham	105	12	Totals	10346	1605
Rochester—					
Ward 1	481	88			

SULLIVAN COUNTY November 5, 1968	SWEEPSTAKES QUESTION		SULLIVAN COUNTY (Concluded) November 5, 1968	SWEEPSTAKES QUESTION	
	Yes	No		Yes	No
Acworth	37	17	Langdon	68	24
Charlestown	491	105	Lempster	47	49
Claremont—			Newport	1074	71
Ward 1	613	56	Plainfield	198	111
Ward 2	847	72	Springfield	54	18
Ward 3	735	25	Sunapee	271	82
Cornish	194	80	Unity	76	20
Croydon	47	13	Washington	37	32
Goshen	57	27	Totals	4891	814
Grantham	45	12			

CANDIDATES FOR REPRESENTATIVES

BELKNAP COUNTY

Representatives —

Dist. No. 1 (Center Harbor, New Hampton)	
*H. Thomas Urie, r, New Hampton	567
L. Keith Matheson, Center Harbor	2
W. I. Brown, Center Harbor	1
Dist. No. 2 (Meredith)	
*Robert M. Lawton, r	999
*Stuart B. Allan, r	954
Harry E. Page, d	397
Lewis Willey, r	1
Dist. No. 3 (Sanbornton, Tilton)	
*Earle F. Randall, r, Tilton	1087
*Charles B. Roberts, r, Sanbornton	1062
Olin Joslyn, r, Sanbornton	12
Richard Wiggin, d, Sanbornton	1
William Lawrence, Sanbornton	1
Dist. No. 4 (Gilford)	
*Esther R. Nighswander, r	1107
David M. Copithorne, d	350
Robert Urie	1
Dist. No. 5 (Belmont)	
*Marion Wuelper, r & d	810
Dist. No. 6 (Barnstead, Gilmanton)	
*George B. Roberts, Jr., r, Gilmanton	710
Frank Uhlenberg	118
William Goff, Gilmanton	1
Norman Champagne, Gilmanton	1
Dist. No. 7 (Alton)	
*Jakob Mutzbauer, r	797
Dist. No. 8 (Laconia, Ward 1)	
*Willard G. Martin, Jr., r	774
*Romeo R. deBlois, r	738
Wm. Veazey	1
Walter McCarthy	1
John Newton	1
Dist. No. 9 (Laconia, Ward 2)	
*Margaret E. Normandin, d & r	1014
*Ann G. Dearborn, d & r	991

Dist. No. 10 (Laconia, Wards 3 & 4)	
*Oscar C. Prescott, r	992
*George A. Head, r	989
Dist. No. 11 (Laconia, Ward 5)	
*Dorothy V. Randlett, r	622
*Lucien R. Dulac, d	613
Helen D. Hayner, r	519
Dist. No. 12 (Laconia, Ward 6)	
*Claude W. Foster, r	835
*George W. Stafford, r	808
Raymond M. Robichaud, d	479
Doris M. Nelson, d	405

CARROLL COUNTY

Dist. No. 1 (Bartlett, Chatham, Hale's Location, Hart's Location, Jackson)	
*Donalda K. Howard, r, Bartlett	659
Dist. No. 2 (Conway)	
*Milburn F. Roberts, r	1668
*Grace N. Cox, r	1635
*Esther M. Davis, r	1618
Helen E. Nute, d	500
Dist. No. 3 (Albany, Eaton, Effingham, Freedom, Madison)	
*J. Donald Hayes, r, Madison	754
Richard W. Thompson, d, Effingham	1
Allen F. Crabtree, Effingham	1
Dist. No. 4 (Sandwich, Tamworth)	
*Earle H. Remick, r, Tamworth	701
Francis G. Cleveland, d, Tamworth	260
Kenneth L. Hunt, Sandwich	1
Dist. No. 5 (Moultonborough, Tuftonboro)	
*Dorothy W. Davis, r, Moultonborough	1093
Dist. No. 6 (Ossipee)	
*Edward P. Hickey, r	547
Dist. No. 7 (Wolfeboro)	
*Russell Gould Claffin, r	1311
*Russell C. Chase, r	1303
Harry J. Curtis, d	304
Dist. No. 8 (Brookfield, Wakefield)	
*Arthur H. Fox, r, Wakefield	703
Clarence O. Martin, Wakefield	4
Sharley Ganem, Brookfield	1

CHESHIRE COUNTY

Dist. No. 1 (Walpole)	
*Louis S. Ballam, r	875
*Edward A. Johnson, r	865
John C. Stevens, d	451
Frederick Cunliffe, d	392
Dist. No. 2 (Surry, Westmoreland)	
*Lawry W. Churchill, r, Westmoreland	512
Dist. No. 3 (Alstead, Gilsom, Marlow)	
*Roxie A. Forbes, r, Marlow	597
Roxie A. Forbes, d, Marlow	134
Roy E. Forbes, Ind., Marlow	1
Dist. No. 4 (Dublin, Harrisville, Nelson, Stoddard, Sullivan)	
*C. R. Trowbridge, r, Dublin	817
Glen H. Hipple, d, Dublin	244
Dist. No. 5 (Marlborough, Roxbury)	
*Edward R. Danielchik, d, Marlborough	432
Ernest T. Russell, r, Marlborough	341
Dist. No. 6 (Jaffrey)	
*Charles R. Austin, r	1019
*Wilfred W. Cournoyer, d	868
Anne B. Gordon, r	849
J. Orris Carpenter, d	605
Andrew J. Bussiere	79
Dist. No. 7 (Troy)	
*Charles L. McGinness, d	388
Ralph E. Atkins, Sr., r	245
Dist. No. 8 (Fitzwilliam, Rindge)	
*James F. Allen, r, Rindge	886
Harold E. Savage, d, Rindge	1
Dist. No. 9 (Richmond, Winchester)	
*Jennie B. Bennett, r, Richmond	673
*Elmer L. Johnson, r, Winchester	630
Francis C. Gutoski, d, Winchester	422
Dist. No. 10 (Hinsdale)	
*Alf Halvorson, r	522
Alf Halvorson, d	472
Dist. No. 11 (Swanzy)	
*Jacob M. Hackler, r & d	1415
*Janet W. Dunham, r & d	1394
*Willard L. Thompson, r	933
Donald H. MacFarlane, d	548

Dist. No. 12 (Chesterfield)	
*James E. O'Neil, r	546
Ann R. Stokes, d	117
Dist. No. 13 (Keene, Ward 1)	
*Sumner W. Raymond, r	881
*Chris J. Tasoulas, r	868
*Barbara B. Battenfeld, d	815
Jeremiah J. Keating, d	745
Margaret T. Webster, d	674
Sophie K. Hamblet, r	665
H. Robie Ames	1
Dist. No. 14 (Keene, Ward 2)	
*Stephen W. Pollock, Sr., r & d	823
*Michael J. Saunders, d	553
Dist. No. 15 (Keene, Ward 3)	
*Cleon E. Heald, r	764
*Francis P. Callahan, r	760
Oliva J. Belletete, d	337
Dist. No. 16 (Keene, Ward 4)	
*Frank W. Walker, r	1352
*Lawrence H. MacKenzie, r	1187
Richard A. Donahue, d	845
Constance R. Wood, d	743
Dist. No. 17 (Keene, Ward 5)	
*Harold F. Drew, r	918
*Philip D. Moran, r	791
*Sheldon L. Barker, r	775
M. Catherine MacKnight, d	537
Cheryl Paradis, d	486

COOS COUNTY

Dist. No. 1 (Clarksville, Colebrook, Columbia, Dixville, Pittsburg, Stewartstown)	
*Chester D. Noyes, r, Stewartstown	1237
*Harry F. Huggins, r, Pittsburg	1204
*Harry N. Marsh, r, Colebrook	1093
Vernon Hawes, d, Clarksville	1
Harry LaBar, d, Clarksville	1
Burleigh Placey, d, Clarksville	1
Dist. No. 2 (Erving's Grant, Northumberland, Odell, Stark, Stratford)	
*Walter O. Bushey, d & r, Northumberland	1241
*Roger L. Hunt, d, Stratford	892
*A. George Manning, d, Northumberland	742
Ralph N. LePine, r, Northumberland	699

Dist. No. 3 (Kilkenny, Lancaster)	
*Arthur M. Drake, r, Lancaster	1060
*Ralph D. Shute, r, Lancaster	1006
Dist. No. 4 (Whitefield)	
*Harold W. Burns, r	451
Harold W. Burns, d	209
Dist. No. 5 (Gorham)	
*Richard E. O'Hara, d & r	1266
*Otto H. Oleson, d & r	1238
Dist. No. 6 (Berlin, Ward 1)	
*Guy J. Fortier, d	1264
*Leon T. Dubey, d	1217
*Edgar J. Roy, d	1214
Dist. No. 7 (Berlin, Ward 2)	
*Romeo A. Desilets, d	1055
*George T. Studd, d	1019
*Elmer H. York, d	889
Arthur J. Russell, r	801
Ruth Rich, r	516
Clayton F. Gale, r	492
Dist. No. 8 (Berlin, Ward 3)	
*Hilda C. F. Brungot, r & d	1927
*George Lemire, d	1083
*Percy W. McCuin, r	1077
Donald W. Williams, d	1023
Henry A. LaCroix, r	992
Dist. No. 9 (Berlin, Ward 4)	
*Romeo J. Theriault, d	1308
*Rebecca A. Gagnon, d	1283
Rebecca A. Gagnon, r	199
*Emile J. Parent, d	1249
Emile J. Parent, r	1
Dist. No. 10 (Atkinson-Gilmanton Academy Grant, Bean's Grant, Bean's Purchase, Cambridge, Chandler's Purchase, Crawford's Purchase, Cutt's Grant, Dix's Grant, Dummer, Errol, Green's Grant, Hadley's Purchase, Low and Burbank's Grant, Martin's Location, Milan, Millsfield, Pinkham's Grant, Sargent's Purchase, Second College Grant, Shelburne, Success, Thompson and Meserve's Purchase, Wentworth's Location)	
*George O. Thurston, r, Errol	423
Dist. No. 11 (Carroll, Dalton, Jefferson, Randolph)	
*Mabel L. Richardson, r, Randolph	549
George Brummer, Carroll	1

GRAFTON COUNTY

Dist. No. 1 (Bethlehem, Littleton)	
*Malcolm J. Stevenson, r, Bethlehem	1818
*Van H. Gardner, r, Littleton	1803
*John H. Tilton, r, Littleton	1769
*Marcia Tefft Rich, r, Littleton	1708
Raymond R. Corey, d, Littleton	1078
Oscar Polhemus, d, Littleton	1013
J. William Houle, d, Littleton	967
Juanita Gilpin, d, Littleton	872
Dist. No. 2 (Easton, Franconia, Woodstock)	
*Wayne G. Higgins, r, Woodstock	480
Wayne G. Higgins, d, Woodstock	198
Dist. No. 3 (Lincoln, Livermore)	
*Edna B. McGee, d, Lincoln	285
Edna B. McGee, r, Lincoln	225
Dist. No. 4 (Lisbon, Sugar Hill)	
*George Brummer, d, Lisbon	409
Eugene N. Foss, r, Sugar Hill	385
Roger Aldrich, Sugar Hill	1
Dist. No. 5 (Bath, Benton, Landaff, Lyman, Monroe)	
*Nelson H. Chamberlin, r, Bath	561
Clara Birch, d, Monroe	9
Jean Chamberlin, Bath	2
George Brummer, d, Lisbon	1
Dist. No. 6 (Haverhill)	
*Norman A. McMeekin, r	1043
Norman A. McMeekin, d	1
*Phil A. Bennett, r	998
Phil A. Bennett, d	259
Dist. No. 7 (Piermont, Warren, Wentworth)	
*Fayne E. Anderson, r, Warren	576
Meda Kinghorn, d, Piermont	2
Dist. No. 8 (Lyme, Orford)	
*Hazel I. Park, r, Lyme	548
Eleanor M. Mudge, d, Lyme	267
Jeffrey J. Bean, d, Orford	14
Dist. No. 9 (Hanover)	
*William R. Johnson, r & d	2309
*Laurence I. Radway, d & r	2305
*John C. Cone, r & d	2304
Edw. M. Brown	1
John Keith	1

A. Leurhmann	1
Jonathan Mirsky	1
Dist. No. 10 (Alexandria, Bridgewater, Dorchester, Grafton, Groton, Hebron, Orange)	
*Manson B. Smith, r, Hebron	667
Dist. No. 11 (Lebanon, Ward 1)	
*Robert G. Dow, r	667
*Carl P. Foster, r	645
Harold A. Aher, d	513
Earl T. Burby, d	476
Dist. No. 12 (Lebanon, Ward 2)	
*Roger M. Duhaim, d	630
*Wilfred J. Tremblay, d	627
Wilfred J. Tremblay, r	407
Madeline G. Townsend, r	444
Donald Walters	1
Dist. No. 13 (Lebanon, Ward 3)	
*Shirley K. Merrill, r	882
*Frances B. Dudley, r	754
Frances B. Dudley, d	392
Agnes Haggerty, d	1
Dist. No. 14 (Canaan)	
*Norman H. Ellms, r	455
Norman H. Ellms, d	3
Lynn S. Webster, d	1
Dist. No. 15 (Enfield)	
*Arthur W. Blain, r	459
Charles L. Tupper, d	376
Dist. No. 16 (Bristol)	
*Ernest C. Hopkins, r & d	707
Dist. No. 17 (Ashland)	
*Harold V. Buckman, r	445
Robert Proulx	2
Dist. No. 18 (Plymouth)	
*Madison W. Sears, r	1100
*Kenneth G. Bell, r	1092
John Chapman	1
Bess Wright	1
Dist. No. 19 (Campton, Ellsworth, Holderness, Rumney, Thornton, Waterville Valley)	
*Lester E. Mitchell, Sr., r, Campton	1274
*Herbert H. Karsten, r, Holderness	1214

Richard L. Bradley, r, Thornton	137
Steven Harrison, Holderness	4
Stephen W. Smith, Holderness	1
Hennessey, Holderness	1
LeFebre, Holderness	1

HILLSBOROUGH COUNTY

Dist. No. 1 (Antrim, Bennington)	
*Theodore Aucella, r, Bennington	706
Richard Delay, Antrim	1
Arthur Sawyer, r, Bennington	1
Dist. No. 2 (Deering, Hillsborough, Windsor)	
*David A. Sterling, r, Hillsborough	991
David A. Sterling, d, Hillsborough	340
*Joseph M. Eaton, r, Hillsborough	972
Joseph M. Eaton, d, Hillsborough	335
Dist. No. 3 (Weare)	
*Frank N. Sawyer, r	601
Scott F. Eastman, d	21
Dist. No. 4 (Goffstown)	
*Alice Tirrell Knight, r	1808
*Barbara S. Poehlman, d	1791
*H. Allen Brown, r	1749
*Roland E. Vallee, r	1734
*Charles A. Weillbrenner, d	1728
F. Arthur Bartlett, d	1719
Roland A. Barnard, d	1672
Herbert A. Johnstone, r	1650
Milton Meyers, r	1604
Maurice P. Girard, d	1576
Dist. No. 5 (Francestown, New Boston)	
*David L. Nixon, r, New Boston	614
David L. Nixon, d, New Boston	173
Walter Dodge	7
Dist. No. 6 (Greenfield, Hancock)	
*L. Albert Daloz, Sr., r, Hancock	655
John F. Delay, Sr., d, Greenfield	178
Dist. No. 7 (Peterborough, Sharon)	
*Arthur F. Mann, r, Peterborough	1555
*Fred E. Murray, r, Peterborough	1519
Edward R. Strople, d, Peterborough	395
Taylor Morris, d, Peterborough	344

Dist. No. 8 (New Ipswich)	
*Theodore H. Karnis, r	444
Joseph G. Thomas, d	216
Dist. No. 9 (Greenville)	
*O. John Fortin, d	460
Dist. No. 10 (Lyndeborough, Temple, Wilton)	
*Edward G. Warren, r, Lyndeborough	1104
*Philip C. Heald, Jr., r, Wilton	1095
Philip C. Heald, Jr., d, Wilton	390
David G. Mello, d, Temple	380
Dist. No. 11 (Milford)	
*Charles W. Ferguson, Jr., r	2012
*Malcolm M. Carter, r	2000
*Roscoe N. Coburn, r	1854
Edward J. Thane, d	832
Samuel Olen, d	639
David Deans, r	1
Dist. No. 12 (Amherst, Mont Vernon)	
*Orson H. Bragdon, r, Amherst	1458
*Kenneth W. Spalding, Jr., r, Amherst	1401
John B. Enright, d, Amherst	434
Janet M. Enright, d, Amherst	374
Dist. No. 13 (Brookline, Hollis, Mason)	
*Daniel Brocklebank, r, Hollis	1279
*Webster E. Bridges, Jr., r, Brookline	1012
Nicholas C. Coniaris, d, Hollis	846
Anne C. Fifield, d, Mason	360
Dist. No. 14 (Nashua, Ward 1)	
*Maurice L. Bouchard, r	1525
*Jean R. Wallin, d	1460
George J. Hurley, d	1286
Edward J. Robertson, r	1277
Dist. No. 15 (Nashua, Ward 2)	
*Marshall W. Cobleigh, r	1511
*Helen A. Barker, r	1353
*Louis D. Record, Jr., r	1317
Donald R. Hardy, d	634
John E. Bernard, d	615
Irvin R. VanAurmen, d	588
Dist. No. 16 (Nashua, Ward 3)	
*Roland H. LaPlante, d	1397
*Romeo R. Lesage, d	1349
*Agenor Belcourt, d	1299
Douglas D. Robertson, r	1039

I. VanAurmen	1
Robert Winer	1
David Proulman	1
Dist. No. 17 (Nashua, Ward 4)	
*Samuel F. Mason, d	1015
*Peter R. Cote, d	973
*A. Theresa Drabinowicz, d	943
Charles F. Kazlauskas, Jr., r	564
Dist. No. 18 (Nashua, Ward 5)	
*Henry J. Lachance, d	1128
*William A. Desmarais, d	1127
*Arthur Poliquin, d	1107
Jeffrey Cardin, r	449
Dist. No. 19 (Nashua, Ward 6)	
*Margaret S. Cote, d	1721
*Francis J. Chamard, d	1654
*Arthur J. Bouley, d	1637
Dist. No. 20 (Nashua, Ward 7)	
*Ralph W. Boisvert, d	1158
*Wilfrid A. Boisvert, d	1099
*Adelard J. Aubut, d	1026
Dist. No. 21 (Nashua, Ward 8)	
*Robert A. Dion, d	1685
*Eugene I. DuBois, d	1470
*Leo O. Sirois, r	1409
Roland J. Lefebvre, d	1378
Claude Henry, r	1188
Rosemary Kennett, r	1095
Claire Soucy	1
Dist. No. 22 (Nashua, Ward 9)	
*Ernest R. Coutermarsh, d	2063
*John H. LaTour, d	1873
*Oscar P. Bissonnette, d	1815
Duane H. Erickson, r	960
Cynthia A. Walker, r	929
Emery H. Brown, r	899
Dist. No. 23 (Hudson)	
*John M. Bednar, d	1926
*Christopher F. Gallagher, d	1835
*Robert C. Lynch, r	1753
*Phyllis M. Keeney, r	1723
Delnette A. Clark, d	1683
Paul N. Estee, d	1561
Robert W. Francoeur, r	1519
Richard H. Walker, r	1372

Dist. No. 24 (Pelham)

*Arthur H. Peabody, d	1125
*Miles J. Cares, d	1048
C. Michael McLlarky, r	769
Thomas J. Cleghorn, r	668

Dist. No. 25 (Merrimack)

*John W. Wright, Jr., r	1447
*Harold W. Watson, r	1218
Herschel W. Cox, d	1203
Charles Palmeri, d	901

Dist. No. 26 (Bedford, Litchfield)

*Anna S. VanLoan, r, Bedford	2268
Anna S. VanLoan, d, Bedford	143
*Frederick D. Goode, r, Bedford	1758
*John J. Loxton, r, Bedford	1659
Gene Sidore, d, Bedford	1156
Sylvia F. Chaplain, d, Bedford	973
Arthur Morrell, Litchfield	6

Dist. No. 27 (Manchester, Ward 1)

*Maria L. Carrier, d	2971
*Kimon S. Zachos, r	2751
*Norman F. Milne, Jr., r	2684
*George A. Lang, r	2653
*Emile J. Soucy, r	2605
*Edward I. Carmen, r	2581
Greta M. Ainley, r	2208

Dist. No. 28 (Manchester, Ward 2)

*J. Henry Montplaisir, r	2023
*Francis Murphy, r	1947
*William J. Gardner, r	1853
*Antoinette B. Roy, r	1755
*Harry E. Nyberg, r	1743
Roland J. H. Demers, d	1649
Elmer R. Ackerson, Sr., d	1578
Gerald J. Barrett, d	1550
William Roberge, d	1481
Donald S. Conover, d	1455

Dist. No. 29 (Manchester, Ward 3)

*Leo L. Dion, d	1241
*George A. Bruton, d	1162
*Armand L. Duhaime, d	1156
*Joseph Cote, d	1149
James Cavanaugh, r	840
Peter A. Keating, r	797
George A. Woolner, r	760
Estelle Packard, r	742

Dist. No. 30 (Manchester, Ward 4)	
*William J. Cullity, d	1257
*John L. Welch, d	1252
*Walter F. McDermott, d	1187
George F. Teas, r	724
Ronald J. Malouin, r	683
Achilles A. Kapopoulos, r	631
Dist. No. 31 (Manchester, Ward 5)	
*Thomas E. Manning, d	774
*Edward J. Walsh, d	757
*Stanley J. Betley, d	752
Dist. No. 32 (Manchester, Ward 6)	
*Denis F. Casey, d	2610
*Edward D. Clancy, d	2477
*Michael F. O'Connor, d	2447
*William F. Barrett, d	2367
*Daniel J. Healy, d	2275
Daniel J. Healy, r	1286
*Joseph Lomazzo, d	2206
Joseph Lomazzo, r	1229
Claude E. Dupont, r	1464
Dist. No. 33 (Manchester, Ward 7)	
*Edward T. LaFrance, d	1205
*P. Robert Thibeault, d	1198
*Albina S. Martel, d	1185
*Charles J. Leclerc, d	1160
Dist. No. 34 (Manchester, Ward 8)	
*Robert E. Raiche, d	3208
*Eugene Delisle, Sr., d	3173
*Alphonse L. Bernier, d	3138
*Edward Champagne, d	3057
*Michel Chevrette, d	3023
*Ernest Derome, d	2941
*Herman A. Campono, d	2872
Shirley B. Luscombe, r	2264
Dist. No. 35 (Manchester, Ward 9)	
*Michael P. Walsh, d	418
Dist. No. 36 (Manchester, Ward 10)	
*James A. Sweeney, Jr., d	1752
*James P. O'Connor, d	1704
*Alfred A. Bergeron, d	1671
*Gerard H. Belanger, d	1634
Herbert G. Goedecke, r	1264
Grace G. Goedecke, r	1192

Dist. No. 37 (Manchester, Ward 11)	
*Francis T. Nourie, d	931
*Arthur Storm, d	915
*Daniel J. Clear, d	902
Dist. No. 38 (Manchester, Ward 12)	
*Louis P. LaPlante, d	1220
*Alphonse Levasseur, d	1203
*Joseph C. Nalette, d	1169
Paul J. Gingras, r	353
Dist. No. 39 (Manchester, Ward 13)	
*Lucien G. Lambert, d	1815
*Edmond Allard, d	1801
*Origene E. Lesmerises, d	1775
*Hector J. Rousseau, d	1775
*Josaphat Lavallee, d	1712
Eleodore P. Lemire, r	868
Jean L. Gagne, r	835
Gerard T. Desrochers, r	799
Dist. No. 40 (Manchester, Ward 14)	
*Marcel A. Vachon, d	2027
*Edward P. McGrail, d	1936
*John A. Burke, d	1926
*Emmett J. Grady, d	1911
John C. Swank, r	970
Donald M. Nute, r	897
Dwight Eames, r	861
Andrew Jackson, r	851

MERRIMACK COUNTY

Dist. No. 1 (New London)	
*William T. Andrews, r	932
Priscilla Ohler	31
Paul Gay	7
W. F. Kidder	1
Charles Holst	1
Richard Crockford	1
Dist. No. 2 (Bradford, Newbury, Sutton)	
*Kenneth L. Sherman, r, Newbury	768
Emerson C. Bailey, Jr., d, Sutton	168
Dist. No. 3 (Warner, Webster)	
*L. Waldo Bigelow, Jr., r, Warner	698
Anna Allen, Warner	1

Dist. No. 4 (Henniker)	
*Irene L. Reed, r	448
James W. Doon, d	339
Ruth Hooke	20
Dist. No. 5 (Dunbarton, Hopkinton)	
*Samuel Reddy, Jr., r, Hopkinton	1397
*Robert H. Gile, r, Hopkinton	1362
Derek Owen, d, Hopkinton	529
Dist. No. 6 (Bow)	
*Richard D. Hanson, r	625
Dist. No. 7 (Hooksett)	
*Edward H. Enright, r	1136
*Albert E. Beauchesne, d	1031
Alphonse A. LaFond, d	1004
Eli Montminy, r	992
Dist. No. 8 (Allentown)	
*Ovila Gamache, d	835
Dist. No. 9 (Pembroke)	
*John B. Goff, d	1095
*Joseph H. Robinson, d	1035
George E. Gordon III, r	1004
Constance Kersting, r	814
Dist. No. 10 (Chichester, Epsom)	
*Clarence E. Bartlett, r, Epsom	724
Clarence E. Bartlett, d, Epsom	218
Dist. No. 11 (Pittsfield)	
*Ann L. Mousseau, r	623
*Fred Avery, r	614
Fred Avery, d	270
Dist. No. 12 (Canterbury, Loudon)	
*George D. Kopperl, r, Canterbury	602
Gwyndolyn H. Bolden, d, Loudon	325
Dist. No. 13 (Northfield)	
*Charles H. Bent, r	467
Howard Spicer, d	231
Dist. No. 14 (Franklin, Ward 1)	
*Joseph Burleigh, r	539
Emil J. Marshala, d	250
Dist. No. 15 (Franklin, Ward 2)	
*Wiggin S. Gilman, d	667
*John P. Dempsey, d	635

Dist. No. 16 (Franklin, Ward 3)	
*A. Stephen Greeley, r	683
*Leo U. Laroche, d	520
Dellas W. Lambert, d	498
Dist. No. 17 (Boscawen)	
*Russell C. Mattice, r	437
Clyde G. Fairbanks, d	410
Dist. No. 18 (Andover, Salisbury)	
*Alfred E. Welch, r, Andover	357
Michael P. Ottati, d, Andover	231
Frederick Condon, d, Andover	139
Martin F. MacDonald, Ind., Andover	13
Dist. No. 19 (Danbury, Hill, Wilmot)	
*John R. Michels, r, Danbury	460
John R. Michels, d, Danbury	124
Dist. No. 20 (Concord, Ward 1)	
*Milton A. Cate, r	625
*Edward H. York, d	577
Franklin VanVliet, d	399
Dist. No. 21 (Concord, Ward 2)	
*Alice Davis, r	533
Harry Waters, d	1
Dist. No. 22 (Concord, Ward 3)	
*Arthur F. Henry, r	512
Robert J. Harrison, d	245
Dist. No. 23 (Concord, Ward 4)	
*Winfield J. Phillips, r	1191
*Charles H. Cheney, Sr., r	1154
*Susan N. McLane, r	1128
Daniel F. Jelley, d	459
Dist. No. 24 (Concord, Ward 5)	
*Roger A. Smith, r	872
*Richard H. Horan, Sr., r	785
Betty B. Eberhart, d	324
Marilyn S. Barry, d	225
Dist. No. 25 (Concord, Ward 6)	
*Horace W. Sanders, r	716
*Maurice B. MacDonald, r	679
*Chris K. Andersen, r	676
*Wilfred B. Howland, r	649
Esther M. McDonald, d	583
Katherine J. Harriman, d	568

Dist. No. 26 (Concord, Ward 7)	
*Henry C. Newell, r	2031
*C. Edwin Howard, r	2019
*William F. Glavin, r	1884
*Roland F. Fuller, r	1795
Eugene C. Struckhoff, d	1367
Gerry E. Studds, d	739
Dist. No. 27 (Concord, Ward 8)	
*Lila S. Chase, r	1011
*Donald J. Welch, r	988
Donald J. Welch, d	376
Dist. No. 28 (Concord, Ward 9)	
*Kenneth M. Tarr, d	465
Pasquale V. Rufo, r	424

ROCKINGHAM COUNTY

Dist. No. 1 (Deerfield, Northwood, Nottingham)	
*John T. Fernald, r, Nottingham	1138
*John H. Stimmell, r, Northwood	1110
Dist. No. 2 (Candia)	
*Karl J. Persson, r	731
M. Dean Sanborn, r	1
Dist. No. 3 (Auburn)	
*Margaret A. Griffin, r	412
Margaret A. Griffin, d	219
Dist. No. 4 (Londonderry)	
*Edward J. Ormiston, r	1012
*Charles H. Hall, r	860
William P. Boucher, d	732
Dist. No. 5 (Derry)	
*Charles H. Gay, r	2550
*Ferne P. Adams, r	2421
*Hayford T. Kimball, r	2404
*Kenneth L. Senter, r	2327
*Maurice W. Read, r	2188
Paul A. Gibbons, d	1589
Woodrow T. Barrieau, d	1279
Richard J. Beaulieu, d	1201
Edward J. Gonyer, d	934
Clement G. Guilbault, d	823
Dist. No. 6 (Windham)	
*Maurice E. Tarbell, r	702
Kenneth R. Montgomery, d	395

Dist. No. 7 (Salem)

*Jeanette Gelt, r	3785
*Bessie M. Morrison, r	3637
*Roy Morrill, r	3481
*James A. Sayer, r	3425
*Anthony DeCesare, Jr., d	3104
*Arthur B. Marden, r	2976
Richard F. O'Keefe, d	2929
Ralph W. Smith, r	2914
Clayton A. Burt, d	2699
George Cronin, d	2615
Daniel C. Donovan, d	2519
Robert D. DeFeo, d	2367

Dist. No. 8 (Atkinson, Kingston)

*Ernest D. Clark, r, Kingston	1441
*George W. White, Sr., r, Atkinson	1432
George W. White, Sr., d, Atkinson	384
Donald L. Murphy, d, Atkinson	1
E. W. Moye, d, Atkinson	1
Daniel Donovan, d, Atkinson	1

Dist. No. 9 (Plaistow)

*Mildred L. Palmer, r	1338
*Annie Mae Schwaner, r	1293

Dist. No. 10 (Hampstead)

*Doris M. Spollett, r	877
-----------------------	-----

Dist. No. 11 (Danville, Fremont, Sandown)

*Charles E. Cummings, r, Danville	667
Louis J. Balestra, d, Fremont	329

Dist. No. 12 (Chester, Raymond)

*Russell E. Underwood, r, Chester	1099
*J. Henry Greenwood, r, Raymond	995
Herbert W. Landrigan, d, Raymond	639
Charles Olivier, Chester	1
Robert L. Dean, Chester	1

Dist. No. 13 (Brentwood, Epping)

*Vera E. Goodrich, r, Epping	804
*John Hoar, Sr., r, Epping	716
Ernest L. Belisle, d, Epping	443
Louis Ottati, Sr., d, Brentwood	421

Dist. No. 14 (Newmarket)

*F. Albert Sewall, d	1032
*John Twardus, d	1017
George Bergeron, d	2
Fred Edgerly, d	1

Dist. No. 15 (Newfields, Stratham)	
*W. Douglas Scamman, Jr., r, Stratham	713
Charles B. Nelson, d, Stratham	223
Nelson Barker, Stratham	3
Dist. No. 16 (Exeter)	
*F. Leroy Junkins, r	2646
*Edward A. Gage, r	2618
*Lyman E. Collishaw, r	2599
*Edwin W. Eastman, r	2584
*Robert W. Varrill, r	2576
Frederick J. Pitchforth, d	1285
Charles C. Brygider, d	1064
Dist. No. 17 (East Kingston, Seabrook, South Hampton)	
*Stanley A. Hamel, r, Seabrook	996
*Anthony T. Randall, r, Seabrook	961
Ellen M. Cressy, d, South Hampton	812
Dist. No. 18 (Newton)	
*George L. Cheney, r	542
William P. Greaney, d	348
Dist. No. 19 (Hampton Falls, Kensington)	
*Marguerite B. Fiske, r, Hampton Falls	637
James R. Rosencrantz, d, Kensington	392
Dist. No. 20 (Hampton)	
*Herbert A. Casassa, r	2537
*John J. Ratoff, r	2535
*C. Dean Shindledecker, r	2447
Dist. No. 21 (North Hampton)	
*James F. Leavitt, r	919
George H. Crawford, d	344
Dist. No. 22 (New Castle, Rye)	
*Richard S. Lockhart, r, New Castle	1735
Ralph F. Hammond, r, Rye	1725
*Elizabeth A. Greene, r, Rye	1724
Richard P. McDonough, New Castle	1
Stanley Hayes, New Castle	1
Dist. No. 23 (Greenland, Newington)	
*Edna B. Weeks, r, Greenland	783
Russell Rolston, r, Greenland	1
W. J. Young, Newington	1
Dist. No. 24 (Portsmouth, Ward 1)	
*Ralph C. Maynard, d	955
*Archie D. McEachern, d	933
*Mary E. Keefe, d	782
John W. Morgan, r	619

Dist. No. 25 (Portsmouth, Ward 2)	
*Raimond Bowles, r	996
*Jeremiah Quirk, r	934
*Anna C. Dorley, d	895
Ann Sadler, d	876
Ernest E. Stafford, r	857
Christopher M. Conlon, d	708
Dist. No. 26 (Portsmouth, Ward 3)	
*Clayton E. Osborn, r	958
*C. Cecil Dame, r	931
*Joseph A. McEachern, d	789
Walter F. Beevers, r	684
Dist. No. 27 (Portsmouth, Ward 4)	
*Julia H. White, r	891
*J. Walter Jameson, r	870
J. Richard Bodge, d	846
Charles L. Vaughn, d	667
Dist. No. 28 (Portsmouth, Ward 5)	
*James R. Splaine, r	377
*Hector Coussoule, d	367
Harold J. Silverman, d	355
Dist. No. 29 (Portsmouth, Ward 6)	
*Wayne T. Bowlen, d	219
*Shirley Croft, d	211
John E. Katkin, r	141
Elizabeth R. Cuvellier, r	123

STRAFFORD COUNTY

Dist. No. 1 (Middleton, Milton)	
*Ruth H. Dawson, r, Milton	602
Richard Watson, d, Milton	1
Dist. No. 2 (Farmington, New Durham, Strafford)	
*Robert B. Drew, r, Farmington	1578
*Fred O. Tebbetts, r, Farmington	1508
*Ralph W. Canney, r, Farmington	1363
William B. Lynbourg, d, Strafford	691
Willis G. Bennett, Strafford	1
Dist. No. 3 (Barrington, Madbury)	
*Kenneth S. Morrow, r, Madbury	706
Dist. No. 4 (Durham, Lee)	
*Shirley M. Clark, r, Lee	1520
*Loring V. Tirrell, r, Durham	1518

*Alexander Cochrane, r, Durham	1448
*Wayne Shirley, r, Durham	1357
Robert E. Craig, d, Durham	915
Dudley W. Dudley, d, Durham	762
Roger S. Hoeh, d, Durham	718
Judy L. Simpson, d, Durham	704
Dist. No. 5 (Rollinsford)	
*Grace L. Joncas, d	566
Dist. No. 6 (Somersworth, Ward 1)	
*Sarkis N. Maloomian, d	244
Wilfred R. Verville, r	118
Dist. No. 7 (Somersworth, Ward 2)	
*Napoleon A. Habel, d	576
Mickey Weiner, r	285
Dist. No. 8 (Somersworth, Ward 3)	
*Peter N. Chasse, d	746
*Roland N. Hebert, d	705
Irving Liebson, r	337
Joseph F. Dreinczyk, r	317
Dist. No. 9 (Somersworth, Wards 4 and 5)	
*Henry Boire, d	984
*Roland W. Dumais, d	970
Harold Sears, r	250
Ann C. Muir, r	223
Dist. No. 10 (Rochester, Ward 1)	
*Ernest L. Rolfe, r	778
Dist. No. 11 (Rochester, Ward 2)	
*Barbara C. Thompson, r	985
*Grant J. Berkey, r	872
Noreen D. Winkley, d	804
Dist. No. 12 (Rochester, Ward 3)	
*Harold J. Vickery, r	536
*Daniel J. Hussey, r	529
Raymond J. Goupil, d	466
Dist. No. 13 (Rochester, Ward 4)	
*Leo E. Beaudoin, d	839
*Lucien G. Levesque, d	828
Dist. No. 14 (Rochester, Ward 5)	
*Howell F. Preston, r	688
*Richard L. Smith, r	631
Richard L. Smith, d	417

GENERAL ELECTION

857

Dist. No. 15 (Rochester, Ward 6)

*Arnold T. Clement, r	574
*J. Thornton Tripp, r	574
John J. Bradford, d	343

Dist. No. 16 (Dover, Ward 1)

*Raymond B. Peabody, r	1139
*Max W. Leighton, r	1101
*Harry H. Pray, r	1085
Alice F. Blanchette, d	993
Albert L. Nelson, d	856
James P. Frew, d	713

Dist. No. 17 (Dover, Ward 2)

*Mary E. Bernard, d	714
*Sadie C. Webber, d	591
Florence G. Sheridan, r	511
Helene R. Donnelly, r	496

Dist. No. 18 (Dover, Ward 3)

*Peter J. Murphy, d	738
*John T. Young, r	652
*Carroll E. Fellows, r	643
Fred H. Mudgett, r	599
Michael P. Flanagan, d	521
John A. Rodden, d	436

Dist. No. 19 (Dover, Ward 4)

*Harriett W. B. Richardson, r	1794
*Paul L. Kinney, r	1625
*Keith H. Torr, r	1571
*Aram Parnagian, r	1553
George F. McNally, d	1151
Romeo Courchesne, d	940

Dist. No. 20 (Dover, Ward 5)

*John Maglaras, d	485
William K. Kincaid, r	241

SULLIVAN COUNTY

Dist. No. 1 (Grantham, Plainfield)

*Harlan D. Logan, r, Plainfield	537
Scattering	6

Dist. No. 2 (Cornish, Croydon)

*James F. Mackintosh, r, Cornish	328
Myron E. Quimby, d, Cornish	250

Dist. No. 3 (Claremont, Ward 1)	
*Omer A. Rousseau, d	834
William L. Gaffney, d	815
Sydney Clark, r	603
Dist. No. 4 (Claremont, Ward 2)	
*George W. Angus, r	1607
*Sam J. Nahil, r	1571
*Allan P. Campbell, r	1547
*Roma A. Spaulding, r	1533
Dist. No. 5 (Claremont, Ward 3)	
*Carmine F. D'Amante, d	1111
*Arthur W. Barrows, d	1095
*Ruth M. Hamilton, d	1068
Charles Puksta, r	1
Dist. No. 6 (Newport)	
*Maurice J. Downing, d	1358
*James A. Saggiotes, r	1241
*William F. Tracey, d	1240
*Robert A. Coggeshall, r	1224
Philip E. Conroy, d	1182
Camille J. DeCook, r	1036
John E. Call, d	1028
Vaughan H. Kenerson, r	970
Dist. No. 7 (Charlestown, Unity)	
*Martha McD. Frizzell, r, Charlestown	869
Martha McD. Frizzell, d, Charlestown	398
*Donald B. Galbraith, r, Charlestown	861
Dist. No. 8 (Springfield, Sunapee)	
*George R. Merrifield, r, Sunapee	655
George R. Merrifield, d, Sunapee	191
Dist. No. 9 (Acworth, Goshen, Langdon, Lempster, Washington)	
*Stanley H. Williamson, r, Goshen	647
John Newman, Goshen	1
Imri Crane, Goshen	1
Walter H. Smith, Sr., r, Langdon	1

RECOUNTS AFTER THE GENERAL ELECTION

In this chapter may be found a brief description of the recounts of ballots held by the Secretary of State after the general election of November 5, 1968.

In the first column are the figures as officially returned to the Secretary of State following the election. The second column contains the recount figures.

In all, five recounts were conducted: Councilor District No. 3, and four for Representatives.

As a result of the recount, there were no changes of candidates. The recount for Councilor District No. 3 was cancelled by John S. Walsh before completion of the count.

REPRESENTATIVES

CONCORD — Ward 9

	Recount	
Kenneth M. Tarr, d	465	459*
Pasquale V. Rufo, r	424	421

NASHUA — Ward 8

Claude Henry, r	1188	1171
Rosemary Kennett, r	1095	1079
Leo O. Sirois, r	1409	1399*
Robert A. Dion, d	1685	1669*
Eugene I. DuBois, d	1470	1457*
Roland J. Lefebvre, d	1378	1362

PORTSMOUTH — Ward 4

J. Walter Jameson, r	870	869*
Julia H. White, r	891	890*
J. Richard Bodge, d	846	845
Charles L. Vaughn, d	667	667

SALEM

	Recount	
Jeanette Gelt, r	3785	3778*
Arthur B. Marden, r	2976	2976*
Roy Morrill, r	3481	3478*
Bessie M. Morrison, r	3637	3636*
James A. Sayer, r	3425	3419*
Ralph W. Smith, r	2914	2913
Clayton A. Burt, d	2699	2674
George Cronin, d	2615	2604
Anthony DeCesare, Jr., d	3104	3109*
Robert D. DeFeo, d	2367	2375
Daniel C. Donovan, d	2519	2502
Richard F. O'Keefe, d	2929	2920

**STATE
GOVERNMENT
1969 - 1970**

EXECUTIVE DEPARTMENT

GOVERNOR

January, 1969 to January, 1971. Constitution, Part II, Arts. 41, 42.

Salary \$30,000.00. RSA 4:41. Laws of 1957, 274. Laws of 1961, 221. Laws of 1965, 365, RSA 94 supp.

WALTER PETERSON, r, Peterborough

Special Assistant for Administration

CAROLINE L. GROSS, Concord

Special Assistant for Press and Research

ROBERT E. ARTHUR, Hanover

Special Assistants

ROBERT L. HILLIARD, Goffstown

RODNEY E. TENNEY, Concord

Coordinator of Federal Funds

Appointed by the Governor and Council, to hold office at the pleasure of the Governor and Council. Salary \$13,000.-\$15,600. Laws of 1967, ch. 113.

VACANCY

COUNCILORS

January, 1969 to January, 1971. Constitution, Part II, Art. 60.

Compensation, \$40 a day, RSA 94 supp.

District No. 1—Stephen W. Smith, r, Plymouth

District No. 2—Robert E. Whalen, r, Portsmouth

District No. 3—Joseph J. Acorace, r, Manchester

District No. 4—Bernard A. Streeter, Jr., r, Nashua

District No. 5—James H. Hayes, r, Concord

DEPARTMENT OF STATE

SECRETARY OF STATE

Elected by the Legislature. Term, two years. Const., Part II, Art. 67.

Salary, \$14,500-\$16,000. RSA 94 supp. Laws of 1957, 274. Laws of 1961, 221. Laws of 1963, 251:16. Laws of 1965, 365.

ROBERT L. STARK, r, Goffstown

Term began February 4, 1960

Deputy Secretary of State

Appointed by the Secretary of State. Const., Part II, Art. 69.

Salary, \$11,500-\$13,000. RSA 94 (supp). RSA 5:16, 18. Laws of 1957, 274. Laws of 1961, 221. Laws of 1963, 251:16. Laws of 1965, 365.

EDWARD C. KELLEY, r, Concord

Term began February 16, 1960

State Board of Accountancy

Five members to be appointed by the Governor and Council. The members shall have held certificates from New Hampshire as certified public accountants for at least five years immediately preceding their appointments. At least three members shall be actively engaged in the practice of public accounting. Term, three years and until successor is appointed and qualified. No person shall be appointed for more than two terms. Vacancy shall be filled for unexpired term. RSA 309:1, 2. Laws of 1963, 223.

RICHARD B. MORGAN, Bedford
December 16, 1968 to August 26, 1971

LOUIS A. CASINGHINO, Manchester
December 21, 1966 to August 26, 1969

JAMES A. SHANAHAN, JR., Manchester
August 30, 1963 to August 30, 1969

JAMES F. HOWE, Manchester
December 30, 1963 to December 30, 1969

NEAL A. BATCHELDER, Keene
September 2, 1964 to August 26, 1970

STATE BOARD OF REGISTRATION FOR ARCHITECTS

Five registered architects to be appointed by the Governor and Council, Term, six years and until successor is appointed and qualified. Vacancy to be filled for unexpired term. RSA 310. Laws of 1965, 328.

JOHN CARTER, Nashua
February 27, 1968 to September 9, 1973

W. BROOKE FLECK, Hanover, Vice-Chairman
October 29, 1965 to September 9, 1974

ANDREW C. ISAAK, Manchester
February 28, 1964 to September 9, 1969

JOHN R. HOLBROOK, Keene, Secretary
October 29, 1965 to September 9, 1970

MALCOLM HILDRETH, Nashua, Chairman
February 11, 1965 to September 9, 1971

STATE ATHLETIC COMMISSION

Three persons appointed by the Governor and Council, one of whom they shall designate as chairman and Secretary. Term, three years and until successor is appointed and qualified. Vacancy to be filled for unexpired term. RSA 285:1, 2.

WILLIAM JAKOWSKI, Walpole
January 31, 1961 to April 1, 1970

PAUL A. GIBBONS, Derry
December 19, 1967 to April 1, 1971

CLESSION J. BLAISDELL, Keene, Chairman and Secretary
November 1, 1963 to April 1, 1969

BALLOT LAW COMMISSION

The Attorney-General and two other persons (from two political parties) appointed by the Governor and Council, one each even numbered year, to take office July 1. Term, four years and until successor is appointed and qualified. The Secretary of State shall be the clerk and recording officer. Vacancy to be filled for the unexpired term. RSA 68:1 Laws of 1959, 147.

WILLIAM S. GREEN, r, Manchester
September 2, 1964 to July 1, 1972

JOHN D. WILCOX, d, Nashua
February 11, 1966 to July 1, 1970

BOARD OF CHIROPRACTIC EXAMINERS

Five chiropractors appointed by the Governor and Council. Term, three years and until successor is appointed and qualified. Vacancy to be filled for unexpired term. Laws of 1967, Ch. 204.

GEORGE A. DIONNE, Nashua
February 11, 1965 to March 19, 1970

MAX WINER, Dover
April 15, 1959 to March 19, 1968

RUSSELL M. WOOD, Berlin
March 31, 1966 to March 19, 1969

CHRIS K. ANDERSEN, Concord
October 26, 1967 to March 19, 1969

ALMON G. McLAIN, Lebanon
May 14, 1968 to March 19, 1971

STATE BOARD OF REGISTRATION FOR PROFESSIONAL ENGINEERS

Five professional engineers appointed by the Governor and Council. Term, five years and until successor is appointed and qualified. Vacancy to be filled for unexpired term. RSA 319. Laws of 1955, 124. Laws of 1959, 38.

HENRY T. SPEAR, Laconia
August 21, 1952 to August 21, 1972

CLARENCE L. AHLGREN, Manchester
August 21, 1958 to August 21, 1973

WESLEY E. HAYNES, Concord
August 21, 1954 to August 21, 1969

EDWARD T. DONOVAN, Durham
July 14, 1950 to August 21, 1970

STANLEY P. SAWYER, Exeter
August 30, 1966 to August 21, 1971

BOARD OF REGISTRATION IN OPTOMETRY

Five skilled optometrists, one annually, appointed by the Governor and Council.

Each member shall have had at least six years experience in his profession. Term, five years and until successor is appointed and qualified. (New appointments to said board shall hereafter begin as of July 1.) Vacancy to be filled for unexpired term. RSA 327:2, 3. Laws of 1957, 36.

ARMAND P. COTE, Derry
August 30, 1963 to July 1, 1972

YVES GIRARD, Manchester
August 30, 1963 to July 1, 1973

LIONEL A. DESMARAIS, Somersworth (Secretary)
March 15, 1965 to July 1, 1969

MARCEL D. COUTU, Claremont
June 28, 1965 to July 1, 1970

RICHARD EMERY, Derry
August 30, 1966 to July 1, 1971

STATE TREASURER

Elected by the Legislature. Term, two years. Const., Part II, Art. 67.

Salary \$14,500-\$16,000. RSA 94 supp. Laws of 1957, 274. Laws of 1961, 221. Laws of 1963, 251:16. Laws of 1965, 365.

ROBERT W. FLANDERS, r, Concord
Term began July 28, 1964

DEPUTY STATE TREASURER

Appointed by the State Treasurer. Salary \$11,500-\$13,000. RSA 94 supp. Laws of 1955, 323. Laws of 1957, 274. Laws of 1961, 221. Laws of 1963, 251:16. Laws of 1965, 365.

EVERAND D. YOUNG, Canterbury
Term began August 4, 1964

ASSISTANT STATE TREASURER

Appointed by the State Treasurer. Salary \$9,360-\$10,920. RSA 94 supp. Laws of 1967, Ch. 379.

HARRY M. DESCOTEAU, Manchester
Term began July 18, 1967

ADJUTANT GENERAL

Appointed by the Governor and Council. Salary, \$12,480-\$14,040. RSA 94 supp. Laws of 1955, 55. Laws of 1957, 147, 274. Laws of 1961, 221. Limitation by age, May 4, 1980. Laws of 1963, 251:16. Laws of 1965, 365.

FRANCIS B. McSWINEY, Concord
Appointed October 1, 1956

DEPARTMENT OF ADMINISTRATION AND CONTROL**Comptroller**

Appointed by the Governor and Council. Term six years and until successor is appointed and qualified. Vacancy to be filled for the unexpired term. Salary, \$16,640-\$18,200. RSA 94 supp. To be Executive Officer of the Department of Administration and Control, and Director of the Division of Budget and Control. RSA 8:2, 4. Laws of 1957, 274, 88. Laws of 1961, 221. Laws of 1963, 251:16. Laws of 1965, 365.

LEONARD S. HILL, Loudon
January 30, 1958 to December 1, 1969

Director of Accounts

Appointed by the Comptroller, subject to the approval of the Governor. Salary, \$13,520-\$15,080. RSA 94 supp. Laws of 1957, 274. Laws of 1961, 221. Laws of 1963, 251:16. Laws of 1965, 365.

NORVAL D. LESSELS, Concord
Term began February 16, 1962

Director of Purchase and Property

Appointed by the Comptroller, subject to the approval of the Governor and Council. Salary, \$12,480-\$14,040. RSA 94 supp. Laws of 1957, 274. Laws of 1961, 221. Laws of 1963, 251:16. Laws of 1965, 365.

RICHARD N. PEALE, Concord
Term began October 1, 1956

Business Supervisor

Appointed by the Comptroller, subject to the approval of the Governor and Council. Salary, \$12,480-\$14,040. RSA 94 supp. Laws of 1957, 274. Laws of 1961, 221. Laws of 1963, 251:16. Laws of 1965, 365.

ARTHUR H. FOWLER, Pembroke
Term began September 8, 1967

THREE ASSISTANT BUSINESS SUPERVISORS

Appointed by the Business Supervisor, subject to the approval of the Comptroller. Salary, \$10,920-\$12,480. RSA 94 supp. Laws of 1955, 338. Laws of 1957, 274. Laws of 1961, 221. Laws of 1963, 132. Laws of 1963, 251:16. Laws of 1965, 365. Laws of 1967, 379.

DONALD BERNIER, Concord
Term began October 8, 1967

RAYMOND C. CUMMINGS, Loudon
Term began July 14, 1967

FRANK E. ADAMS, Epsom
Term began October 8, 1965

DIRECTOR OF DIVISION OF RECORDS MANAGEMENT AND ARCHIVES

Appointed by the Comptroller, subject to the approval of the Governor and Council. Salary \$8,000-\$9,500. Laws of 1961, 266. Laws of 1963, 251:16. Laws of 1965, 365.

EDWIN H. HUNT, Deering
Term began December 29, 1961

NEW HAMPSHIRE AERONAUTICS COMMISSION

Five persons appointed by the Governor and Council, one of whom the Governor shall designate as chairman, and not more than three of whom shall be members of the same political party. Term five years, and until successor is appointed and qualified. Vacancy to be filled for unexpired term. RSA 442:4, 5. Laws of 1963, 317.

FRANCIS J. COSTELLO, r, Portsmouth
March 14, 1958 to June 25, 1972

ROBERT H. GUEST, d, Hanover
June 17, 1968 to June 25, 1973

A. L. NOVO, r, Concord
May 5, 1960 to June 25, 1969

SOTERIOS SAGGIOTES, d, Newport
March 27, 1968 to June 25, 1970

WILLIAM H. CHAMPLIN, JR., r, Rochester (Chairman)
January 18, 1949 to June 25, 1971

Director

Appointed by the Commission. Term unlimited. Salary \$12,480-\$14,040. RSA 94 supp. Laws of 1957, 274. Laws of 1961, 221. Laws of 1963, 251:16.

JOHN R. SWEENEY, Concord
Term began February 2, 1968

TRUSTEES OF THE NEW HAMPSHIRE COLLEGE OF AGRICULTURE AND THE MECHANIC ARTS, OF THE UNIVERSITY OF NEW HAMPSHIRE, OF THE PLYMOUTH STATE COLLEGE AND OF THE KEENE STATE COLLEGE

The Governor, Commissioner of Agriculture, Commissioner of Education, President of the University, President of the Plymouth State College and the President of Keene State College, *ex officio*; twelve trustees appointed by the Governor and Council for the terms of four years, four trustees, elected by the alumni of the New Hampshire College of Agriculture and the Mechanic Arts and University of New Hampshire, one of whom shall be a resident of this state, one trustee elected by the alumni of Keene State College, and one trustee elected by the alumni of Plymouth State College. On the expiration of any term, the Governor shall appoint the successors of the appointive trustees and the alumni of the respective institutions shall elect the successors of the elective trustees for a four year term ending on the thirtieth day of June. Vacancies to be filled for the unexpired term. Two members shall be farmers, and both major political parties shall be represented. Each member shall hold office until his successor is appointed and qualified. Board to elect its own chairman annually. RSA 187. Laws of 1963, 303. Laws of 1965, 107.

GEORGE T. GILMAN, Farmington

July 1, 1967 to June 30, 1971

(Elected by Alumni of the N. H. College of Agriculture)

FREDERICK C. WALKER

July 1, 1968 to June 30, 1972

(Elected by Alumni of the N. H. College of Agriculture)

NORMAN S. WEEKS, Laconia

July 1, 1965 to June 30, 1969

(Elected by Alumni of the N. H. College of Agriculture)

MILDRED PERKINS, Concord

July 1, 1967 to June 30, 1971

(Elected by Alumni of Plymouth State College)

ALBERT R. FURLONG, Keene

July 1, 1963 to June 30, 1971

(Elected by Alumni of Keene State College)

SINCLAIR WEEKS, r, Lancaster

October 31, 1961 to June 30, 1969

FRED W. HALL, JR., r, Rochester

April 29, 1966 to June 30, 1969

MAURICE F. DEVINE, d, Manchester

December 21, 1949 to June 30, 1970

RAY HOWLAND, JR., d, Stratham

April 29, 1966 to June 30, 1970

MILDRED HORTON, r, Randolph
August 30, 1963 to June 30, 1971

LEWIS J. FISHER, d, Dover
February 15, 1968 to June 30, 1971

GEORGE R. HANNA, d, Keene
August 30, 1963 to June 30, 1971

CHARLES V. SPANOS, d, Claremont
July 20, 1967 to June 30, 1971

NORMAN C. BERUBE, r, Manchester
August 30, 1960 to June 30, 1971

BERNARD I. SNIERSON, r, Laconia
September 30, 1963 to September 30, 1971

RICHARD W. DALAND, Durham
July 1, 1966 to June 30, 1970
(Elected by Alumni of the N. H. College of Agriculture)

RICHARD H. KEEFE, Dover
December 16, 1968 to June 30, 1972

J. FRED FRENCH, d, Manchester
April 12, 1961 to June 30, 1972

DEPARTMENT OF AGRICULTURE

Commissioner

Appointed by the Governor and Council. Recommendations of the agricultural advisory board to be considered. Term, five years and until successor is appointed and qualified. Vacancy to be filled for the unexpired term. Salary, \$12,480-\$14,040. RSA 94 supp. Laws of 1957, 274. Laws of 1961, 221. Laws of 1963, 251:16. Laws of 1965, 365.

FRANK T. BUCKLEY, Derry
November 18, 1962 to November 18, 1972

State Entomologist

Appointed by the Commissioner

JAMES G. CONKLIN, Durham
Term began July 15, 1946

Director of Division of Markets and Standards

Classified Position — appointed by the Commissioner.

GEORGE LARAMIE, Concord
Term began February 15, 1963

State Veterinarian

Appointed by the Commissioner with the approval of the Governor and Council. Salary, \$9,360-\$10,920. RSA 94 supp. Laws of 1957, 274. Laws of 1961, 221. Laws of 1963, 251:16. Laws of 1965, 365.

CLARENCE B. DEARBORN, Concord
Term began March 9, 1964

Board of Veterinary Examiners

Five persons, one annually, appointed by the Governor and Council. Term, five years and until successor is appointed and qualified. Vacancy to be filled for unexpired term. Governor and Council to consider recommendations of the executive board of the N. H. Veterinary Medical Association. No member to succeed himself. RSA 332:2. Laws of 1955, 154. Laws of 1963, 102.

FORREST F. TENNEY, Peterborough
April 30, 1965 to March 5, 1970

CARL E. CHASE, Concord
May 13, 1966 to March 5, 1971

JAMES T. O'CONNOR, Epping
March 27, 1968 to March 5, 1973

GEORGE F. MERCIER, Manchester
June 29, 1967 to March 5, 1972

EUGENE HUSSEY, North Conway
April 20, 1964 to March 5, 1969

Air Pollution Control Commission

Nine members, including one representing the steam power generating industry; one representing the fuels industry; one representing the manufacturing component of industry; one representing the field of municipal government; one licensed practicing physician; one representing the field of recreation; and three appointed at large. Members shall be residents of the state and shall be appointed by the Governor with the consent of the Council. Each member shall serve a term of four years and until his successor shall be appointed. Governor and Council shall annually select chairman and vice-chairman. Ch. 433, 167 Laws.

JAMES F. McCOOEY, Dover — Chairman
September 27, 1967 to September 27, 1971
(Practicing Physician)

ROLAND E. FICKETT, Berlin
September 27, 1967 to September 27, 1971
(Manufacturing)

RAYMOND H. ABBOTT, JR., Jackson
September 27, 1967 to September 27, 1971
(Recreation)

STACY W. COLE, Swanzey (Chairman)
September 27, 1967 to September 27, 1970
(Fuels Industry)

LOIS TAYLOR, Nashua
December 27, 1968 to September 27, 1970
(Public)

EDWARD H. YORK, Penacook
September 27, 1967 to September 27, 1970
(Public)

HENRY J. ELLIS, Bedford
September 27, 1967 to September 27, 1969
(Steam Power Generating Industry)

WILLIAM E. ARNOLD, Manchester
September 27, 1967 to September 27, 1969
(Municipal Government)

JOSEPH J. O'BRIEN, Portsmouth
July 15, 1968 to September 27, 1969
(Public)

Pesticides Control Board

A pesticides control board is established to consist of the commissioner of agriculture, the director of the division of public health services, the director of the division of resources development, the director of the fish and game department, the state entomologist, the executive director of the water pollution commission, and four members appointed by the Governor with the consent of the council each for a term of three years and until his successor is appointed and qualified, as follows: one from the general public (not in any of the following two categories): one person from a slate of three persons presented by the N. H. Horticultural Society; one person from a slate of three persons presented by the New Hampshire Arborists Association; and one a recognized ecologist. The executive director of the water pollution commission shall act as executive secretary. Board shall choose chairman. 1965 Laws, Ch. 368. Laws of 1967, Ch. 270.

CHARLES KNIBBS, Exeter
December 12, 1966 to November 23, 1969
(New Hampshire Horticultural Society)

PETER H. ALLEN, Hillsborough
February 27, 1968 to November 23, 1970
(Ecologist)

DOROTHY H. McCABE, Antrim
November 23, 1965 to November 23, 1971
(Public Member)

GEORGE W. FLINT, Keene
February 27, 1968 to November 23, 1969
(Arborist)

**NEW HAMPSHIRE HIGHER EDUCATION
FACILITIES COMMISSION RSA 124**

ATTY. JOHN C. DRISCOLL, Portsmouth, State Board of Education

DR. JOHN McCONNELL, President, University of New Hampshire

DR. EVERETT WOODMAN, President, Colby Junior College

REV. BERNARD C. HOLMES, OSB, St. Anselm's College

PROF. JOHN P. AMSDEN, Dartmouth College, Hanover

DR. JAMES F. McCOOEY, Dover

ATTY. EDWARD D. WYNOT, Manchester, Chairman

ATTY. JOHN R. GOODNOW, Swanzey

RAYMOND L. HOUDE, CPA, Nashua

JOSEPH N. CONNORS, Sugar Hill

All terms expire June 30, 1972.

AGRICULTURAL ADVISORY BOARD

Appointed by the Governor and Council, ten men, one from each county, actively engaged in agriculture. Term, five years and until successor is appointed and qualified. Vacancy to be filled for unexpired term. RSA 429:1, 2.

Carroll County—JOHN GODFREY, Freedom
May 5, 1965 to July 8, 1969

Belknap County—MALCOLM HARRINGTON, Laconia
October 1, 1965 to July 8, 1970

Grafton County—CHARLES V. ELMS, No. Haverhill
October 1, 1965 to July 8, 1970

Strafford County—EDWARD H. YOUNG, Madbury
December 27, 1966 to July 8, 1971

Cheshire County—BRUCE L. BORDEN, Keene
December 27, 1966 to July 8, 1971

Hillsborough County—WILLIAM J. RODONIS, Litchfield
February 15, 1968 to July 8, 1972

Rockingham County—ANDREW C. MACK, Londonderry
May 14, 1968 to July 8, 1972

Sullivan County—WILLIAM T. MacNAMARA, Plainfield
November 1, 1963 to July 8, 1968

Coos County—CHARLES W. JACKSON, Colebrook
November 1, 1963 to July 8, 1968

Merrimack County—LAURIS MOORE, Loudon
September 2, 1964 to July 8, 1969

ATLANTIC STATES MARINE FISHERIES COMMISSION

Three members from each State joining herein, the first to be the fish and game director, *ex officio*; the second a legislator and member of the commission on interstate co-operation, *ex officio*; the third to be appointed by the Governor and Council, shall be a citizen with a knowledge of and interest in the marine fisheries problem, with a term of three years and until successor is appointed and qualified. Vacancy to be filled for unexpired term. RSA 213:3.

Vacancy

COMMISSION ON THE ARTS

Nine members, broadly representative of all fields of the performing and fine arts, to be appointed by the Governor and Council from among private citizens who are widely known for their professional competence and experience in connection with the performing and fine arts.

Term of office of each member shall be five years, provided, however, that of the members first appointed, three shall be appointed for terms of one year, three for terms of two years, three for terms of three years. The Governor shall designate a chairman from the members of the commission to serve as such. The Chairman shall be the chief executive officer of the commission. Laws of 1965, 194.

JOHN F. MECK, Hanover

November 23, 1965 to November 23, 1973

JAMES BRAVAR, Manchester (Chairman)

November 23, 1965 to November 23, 1973

WARNER BENTLEY, Hanover

November 23, 1965 to November 23, 1973

GEORGE M. KENDALL, Peterborough

November 23, 1965 to November 23, 1972

RUTH D. EWING, Keene

February 27, 1968 to November 23, 1972

JOHN H. MORISON, Milford

January 31, 1968 to November 23, 1972

JERE A. CHASE, Durham

February 11, 1965 to November 23, 1971

ROLLAND TAPLEY, Wilton

January 1, 1969 to November 23, 1971

RACHEL ADAMS, Lincoln

February 11, 1965 to November 23, 1971

COORDINATOR OF ATOMIC DEVELOPMENT ACTIVITIES

Head of one of the state departments concerned, as listed in chapter 281, Laws of 1955, appointed by the Governor and Council. Laws of 1955, 281.

Vacancy

ATTORNEY-GENERAL

Appointed by the Governor and Council. Const., Part II, Art. 46. Term, five years and until successor is appointed and qualified. Salary, \$16,640-\$18,200. RSA 94 supp. Vacancy to be filled for unexpired term. RSA 7:1, 4, 5. Laws of 1957, 274. Laws of 1961, 221. Laws of 1963, 251:16. Laws of 1965, 365.

GEORGE S. PAPPAGIANIS, Nashua
February 11, 1966 to January 16, 1971

Deputy Attorney-General

Appointed by the Governor and Council. Term, five years and until successor is appointed and qualified. Vacancy to be filled for unexpired term. Salary, \$14,040-\$15,600. RSA 94 supp. Laws of 1957, 274. Laws of 1961, 221. Laws of 1963, 251:16. Laws of 1965, 365.

WILLIAM F. CANN, Concord
May 25, 1967 to June 16, 1973

Assistant Attorneys-General

Seven to be appointed by the Attorney-General, subject to the approval of the Governor and Council. Vacancy to be filled for the unexpired term. Shall have been admitted to the practice of law in New Hampshire. Term, five years. Salary, \$9,360-\$14,040. RSA 94 supp. RSA 7:16, 17, 18. Laws of 1957, 274, 315. Laws of 1961, 221. Laws of 1963, 209. Laws of 1965, 365. Laws of 1967, 413.

ROBERT W. RITCHIE, Salem
July 31, 1968 to July 31, 1970

DAVID H. SOUTER, Weare
October 15, 1968 to September 20, 1972

ROBERT W. MORAN, Manchester
August 30, 1963 to August 30, 1973

HENRY F. SPALOSS, Nashua
March 31, 1967 to August 30, 1973

NORMAN E. D'AMOURS
September 9, 1966 to July 1, 1970

IRMA A. MATTHEWS
February 10, 1967 to July 31, 1970

DONALD A. INGRAM, Hopkinton
July 31, 1968 to June 30, 1972

Director of Charitable Trusts

Appointed by the Governor and Council. Term, five years and until successor is appointed and qualified. Vacancy to be filled for the unexpired term. Must be member of the bar. Salary, \$4,680-\$6,240. RSA 94 supp. Laws of 1957, 274. Laws of 1961, 221. Laws of 1963, 251:16. Laws of 1965, 365.

JOHN F. BEAMIS, Somersworth
March 27, 1968 to March 22, 1974

New Hampshire Commission on Interstate Cooperation

The Commission is composed of fifteen members, one of whom is the attorney-general and fourteen of whom are appointed as follows: Five members of the senate by the president of the senate, five members of the house of representatives by the speaker of the house, and four officials of the state by the governor. The chairman shall be elected for a term of two years by the members of the Commission. A record of the proceedings of the commission shall be kept in the office of the attorney-general. RSA 19:23, Laws of 1955, 299, Laws of 1967, 19.

JOHN A. KING, Manchester
December 7, 1967 to September 28, 1970

ROGER J. CROWLEY, Jr., Manchester
March 10, 1965 to March 9, 1970

FRANK T. BUCKLEY, Derry
January 27, 1964 to March 9, 1971

LAWTON B. CHANDLER, Concord
February 24, 1950 to March 9, 1972

Commission to Study Uniform State Laws

Two members of the New Hampshire bar appointed biennially by the Governor and Council and the Attorney-General, *ex officio*, who shall act as secretary. Term, four years. RSA 18:1.

JOSEPH A. MILLIMET, Manchester
July 20, 1965 to December 30, 1969

LEONARD C. HARDWICK, Rochester
November 23, 1956 to December 30, 1971

BANK COMMISSIONER

Appointed by the Governor and Council. Term, six years and until successor is appointed and qualified. Vacancy to be filled for the unexpired term. Salary, \$14,040-\$15,600. RSA 94 supp. RSA 383:1, 7. Laws of 1957, 274. Laws of 1959, 199. Laws of 1961, 221. Laws of 1963, 251:16. Laws of 1965, 365.

JAMES W. NELSON, Concord
December 23, 1968 to January 1, 1971

Deputy Bank Commissioner

Appointed by the Governor and Council, on recommendation by the Bank Commissioner. Term, six years and until successor is appointed and qualified. Vacancy to be filled for the unexpired term. Salary, \$12,480-\$14,040. RSA 94 supp. Laws of 1957, 274. Laws of 1959, 199, 268. Laws of 1961, 221. Laws of 1963, 251:16. Laws of 1965, 365.

Vacant

Assistant Bank Commissioner

Appointed by the Bank Commissioner. Salary \$10,920-\$12,480. RSA 94 supp. RSA 383:6. Laws of 1957, 274. Laws of 1959, 199, 268. Laws of 1961, 221. Laws of 1963, 251:16. Laws of 1965, 365.

ARLAN S. MacKNIGHT, Hopkinton
Term began February 1, 1962

BANK ADVISORY BOARD

Ten members, seven of whom are appointed by the Governor and Council from nominations made from each of the following groups:

- Mutual Savings Banks
- Trust Companies
- Guaranty Savings Banks
- National Banks in New Hampshire
- Cooperative Banks (including Building and Loan Associations)
- Credit Unions
- Consumer Finance Companies in N. H.

each of whom selects a panel of three persons representing its type of banking institution and from each of the seven panels one person shall be appointed. Term six years and until successor is appointed and qualified. Two members also appointed by the Speaker of the House and one member by the President of the Senate for the term of four years. Vacancy to be filled for unexpired term. Laws of 1961, 278. Laws of 1963, 217.

ROBERT J. HILL, Canterbury (Mutual Savings Banks)
February 11, 1965 to September 28, 1970

HAMILTON R. KRANS, Newport (Consumer Finance Companies in N.H.)
July 20, 1965 to October 14, 1969

WILLIAM J. BARRETT, Nashua (Trust Companies)
December 29, 1965 to September 28, 1971

BRADFORD M. KINGMAN, Durham
December 27, 1966 to September 28, 1971

KELLY DAHOOD, Salem (Cooperative Banks)
September 28, 1961 to September 28, 1973

PHILIP BUTTERFIELD, Concord (National Banks)
September 28, 1961 to September 28, 1968

MAURICE S. AIKEN, Kingston (Credit Unions)
September 28, 1961 to September 28, 1969

SAMUEL R. REDDY, JR., Contoocook (House)

JAMES KOROMILAS, Dover (Senate)

L. WALDO BIGELOW, JR., Warner (House)

STATE CANCER COMMISSION

Commissioner of Health and Welfare, *ex officio*; six members to be appointed by the Governor and Council, four of whom shall be physicians experienced in cancer treatment and members of the New Hampshire Medical Society and two to be non-medical. RSA 139:1, 2. Laws of 1963, 12.

JOSEPH W. EPPLY, Manchester
Appointed December 15, 1931

FRANK WESLEY LANE, Jr., M.D., Hanover
Appointed February 15, 1960

WARREN F. EBERHART, M.D., Concord
Appointed March 29, 1963

JAMES H. PARK, M.D., Concord
Appointed November 16, 1963

MICHAEL A. MICHAELS, M.D., Manchester
Appointed December 30, 1964

STATE CIVIL DEFENSE AGENCY**Civil Defense Advisory Council**

The Governor, President of the Senate, Speaker of the House of Representatives, Attorney General and State Director of Civil Defense, who shall constitute an executive committee; one member each representing labor, industry, agriculture, and one member-at-large from each county, who shall be appointed by the Governor and Council. The Governor to serve as Chairman and the President of the Senate and the Speaker of the House of Representatives each as Vice-Chairman. RSA 107:5, 6. Laws of 1955, 224, 4. Laws of 1959, 18.

Labor Representative—Rene Bergeron, Manchester

Industry Representative—William F. McElroy, Manchester

Agriculture Representative—Lawrence A. Bevan, Durham

A Member at Large from each County:

Belknap County—Harriet Clark Turnquist, Laconia

Carroll County—Herbert S. Wilson, Conway

Cheshire County—Casper Bemis, Keene

Coos County—Alf Halvorson, Berlin

Grafton County—J. Wm. Houle, Littleton

Hillsborough County—Mary E. Carr, Bedford

Merrimack County—Paul A. Rinden, Concord

Rockingham County—Maj. Reginald Stevenson, Exeter

Strafford County—Thomas Menten, Barrington

Sullivan County—Louis Willett

State Director

FRANCIS B. McSWINEY, Concord

Appointed January 1, 1962

CONNECTICUT RIVER VALLEY FLOOD CONTROL COMMISSION

Three members to be appointed by the Governor and Council (from and after the first day of May) for a term of three years and until successor is appointed and qualified. Vacancy to be filled for the unexpired term. RSA 487:3.

GEORGE BOYLE, Lincoln
November 16, 1963 to May 1, 1971

GEORGE M. McGEE, Sr., Lincoln
September 16, 1965 to May 1, 1969

RALPH H. TRIPOLI, Newport
January 16, 1968 to May 1, 1970

STATE CONSERVATION COMMITTEE

Nine members consisting of the director of the state cooperative extension service, the director of the state agricultural experiment station, the state commissioner of agriculture, the commissioner of the department of resources and economic development, and five appointed members, all of whom shall be district supervisors or former district supervisors who shall be from counties as follows: one from Coos and Grafton; one from Belknap and Carroll; one from Cheshire and Sullivan; one from Hillsborough and Merrimack; one from Rockingham and Strafford. Appointed by the Governor and Council. Term 4 years from August 1 and until successors are appointed and qualified. Ch. 366, 1967 Laws.

RAYMOND B. GARDNER, Tamworth
January 16, 1968 to August 1, 1969

ROBERT S. YEATON, Epsom
January 16, 1968 to August 1, 1971

EDWIN C. FRIZZELL, Colebrook
January 31, 1968 to August 1, 1971

HUGH C. TUTTLE, Dover
January 31, 1968 to August 1, 1971

JOHN C. CALHOUN, JR., Gilsum
February 15, 1968 to August 1, 1969

DATA PROCESSING COMMISSION

Seven members appointed by Governor and Council. No less than two of the members shall be persons in the employ of the state and not legislators but shall have had experience in or knowledge of data processing applications and one of them shall be or have been a finance executive and one shall be or have been a general administration executive; one member shall be a senator; and one shall be a representative. Term of office of the non-legislative members five years and of legislative members two years, and until successor is appointed and qualified. The Governor and Council shall designate chairman for two year term and the director of data processing shall be executive secretary of the commission. Ch. 253, 1967 Laws.

DANIEL J. MATTHEWS, Rollinsford
September 15, 1967 to September 15, 1973
(Finance Executive)

GEORGE A. DORR, Newport
September 15, 1967 to September 15, 1969
(General Administrative Executive)

ROBERT E. WOODS, Nashua
September 15, 1967 to September 15, 1970

THOMAS E. BYRNE, Hanover
September 15, 1967 to September 15, 1971
(Data Processing Executive)

FREDERICK W. MORIARTY, Merrimack
September 15, 1967 to September 15, 1972

SENATOR STEWART LAMPREY, Moultonboro (Chairman)
September 15, 1967 to September 15, 1969

REPRESENTATIVE ARMAND CAPISTRAN, Manchester
September 15, 1967 to September 15, 1969

Director

Appointed by the Commission. Salary, \$20,000-\$25,000. RSA 94 supp.

RICHARD J. HAWES, Concord
Appointed October 15, 1968

DEPARTMENT OF EDUCATION**State Board**

Seven persons appointed by the Governor and Council. Members shall not be technical educators nor professionally engaged in school work. Term, five years (from January 31) and until successor is appointed and qualified. Vacancy to be filled for unexpired term. On or before January 31, annually, the Governor shall name the chairman who shall serve one year and until successor is appointed. RSA 186:1-3.

JOHN J. McNABB, Brookline
September 1, 1967 to January 31, 1970

GENEVIEVE NEALE, Hanover
February 4, 1966 to January 31, 1971

MURRAY H. NOVINS, Rochester
September 30, 1963 to January 31, 1971

GERARD F. CULLEROT, Manchester
December 29, 1965 to January 31, 1972

BERNARD L. BOUTIN, Nashua
July 1, 1968 to January 31, 1973
(Chairman until January 31, 1969)

C. ROBERT CANTON, Whitefield
February 28, 1964 to January 31, 1969

VIRGINIA P. BLANCHARD, North Conway
December 31, 1968 to January 31, 1969

Commissioner of Education

Appointed by the State Board. Term, not limited. Salary, \$15,600-\$17,160. RSA 94 supp. RSA 186:9. Laws of 1957, 274. Laws of 1961, 221. Laws of 1963, 251:16. Laws of 1965, 365.

NEWELL J. PAIRE, Claremont
Term began July 1, 1968

Deputy Commissioner of Education

Appointed by the Commissioner. Term, not limited. Salary, \$12,480-\$14,040. RSA 94 supp. Laws of 1957, 90, 274. Laws of 1961, 221. Laws of 1963, 251:16. Laws of 1965, 365.

ROBERT L. BRUNELLE, Concord
Term began November 1, 1968

Division of Vocational Education

Appointed by the State Board. Salary, \$11,616-\$14,320. RSA 188:2. Laws of 1965, 365.

NEAL D. ANDREW, Concord

COORDINATING BOARD OF ADVANCED EDUCATION AND ACCREDITATION

Nine members consisting of Commissioner of Education, President of the University of New Hampshire, President of Keene State College, President of Plymouth State College, Chairman of the State Board of Education or his delegated representative, *ex officio*, and four members to be appointed by the Governor and Council. One of these four appointive members shall be an educator selected from one of the private institutions of higher learning in New Hampshire. Appointive members of the board shall be appointed for five years. Vacancies to be filled for the unexpired terms. 1967 Laws, Ch. 288.

ELEANOR J. WILLIAMS, Claremont
February 5, 1964 to September 2, 1971

CHARLES B. McLANE, Hanover
September 30, 1963 to September 30, 1971

PLACIDUS RILEY, Manchester
August 30, 1963 to September 2, 1973

R. PETER SHAPIRO, Concord
December 12, 1968 to September 2, 1973

Advisory Committee relative to Technical Institutes and Vocational-Technical Schools

Seven members appointed by the Governor and Council; two representing industry, one representing organized labor, one representing agriculture, one representing employment security, one representing business, and one representing public education. Term, three years. Vacancy to be filled for unexpired term. Laws of 1961, 267.

ROBERT L. PARRISH, Concord (Industry)
September 18, 1961 to September 18, 1970

BENJAMIN C. ADAMS, Derry (Employment Security Representative)
December 14, 1962 to September 18, 1971

LAWRENCE W. DWYER, Berlin (Public Education)
September 18, 1961 to September 18, 1971

WILLIAM B. LYNBOURG, Strafford (Agriculture)
December 21, 1966 to September 18, 1969

ABRAHAM BRESNICK, Manchester (Business)
September 18, 1961 to September 18, 1969

EUGENE S. MESERVE, Dover (Industry)
December 30, 1964 to September 18, 1970

THOMAS H. BRESLIN, Concord (Labor)
December 30, 1964 to September 18, 1970

HIGHER EDUCATION LOAN COMMITTEE

Three members. One shall be the student financial aid officer of the University of New Hampshire, who shall be the Chairman. The other two members shall be appointed by the Governor, with the approval of the Council. One shall be a like financial aid officer from another institution of higher education, and one shall represent the New Hampshire Bankers' Association. Laws of 1965, 266.

JANE STEARNS, Durham (Chairman)
Appointed October 15, 1965

PHILIP H. BUTTERFIELD, Concord
Appointed October 15, 1965

JAMES M. REYNOLDS, Manchester
Appointed October 15, 1965

New Hampshire School Building Authority

Five directors, of which the Chairman of the State Board of Education and the Commissioner of Education shall be members *ex officio*; and three directors appointed by the Governor and Council. Term, three years and until successor is appointed and qualified. Governor to designate chairman. State Treasurer, *ex officio*, to serve as treasurer and fiscal officer. Laws of 1963, 277.

HENRY E. MAHONEY, Newport, Chairman
April 20, 1964 to July 1, 1971

JAMES S. BARKER, Concord
April 20, 1964 to July 1, 1969

HUGH J. GALLEN, Littleton
February 15, 1967 to July 1, 1970

DEPARTMENT OF EMPLOYMENT SECURITY

Commissioner

Appointed by the Governor and Council. Salary, \$16,640-\$18,200. RSA 94 supp. Subject to compliance with the laws and regulations approved by the Federal Bureau of Employment Security. RSA 282:9, (B); RSA 282:9 (H). Laws of 1957, 274, 118. Laws of 1961, 88 and 221. Laws of 1963, 328. Laws of 1963, 251:16. Laws of 1965, 365.

BENJAMIN C. ADAMS, Derry
Appointed February 29, 1960

Employment Service Bureau**Director**

FRANCIS TUCKER, Portsmouth

Unemployment Compensation Bureau**Director**

WILLIAM C. CHAMBERLIN, Concord

General Counsel

JAMES M. RILEY, Jr., Concord

Advisory Council on Unemployment Compensation

Seven members to be appointed, upon recommendation of the commissioner, by the Governor and Council. Three representing point of view of employers, three representing point of view of employees, the remaining appointee, who shall be designated as chairman, qualified to deal with problems of unemployment compensation. Term, three years and until successor is appointed and qualified. Vacancy to be filled for unexpired term. RSA 282:9 (R). Laws of 1955, 77.

CLARENCE M. BURRILL, Sanbornton
November 30, 1965 to March 26, 1971

THOMAS PITARYS, Nashua
April 15, 1959 to March 26, 1971

ROSS SMITH, JR., Nashua
December 30, 1963 to March 26, 1969

JOHN GIDERIAN, Nashua
May 5, 1960 to March 26, 1969

GEORGE W. ANGUS, Claremont (Chairman)
May 14, 1968 to March 26, 1969

CLIFFORD H. MILLER, Somersworth
February 28, 1958 to March 26, 1970

JOSEPH MORIARTY, Durham
November 15, 1961 to March 26, 1970

FISH AND GAME DEPARTMENT**Commission**

Ten members, each to be a resident of a different county, and no more than six of whom shall be of the same political party, shall be appointed by the Governor and Council. Term, five years and until successor is qualified. Vacancy to be filled for unexpired term. RSA 206:1-3. Laws of 1955, 251.

Cheshire County—LEE WULFF, r, Swanzey
August 15, 1968 to June 29, 1970

Sullivan County—STANLEY COLBY, d, Georges Mills
January 4, 1967, to June 29, 1970

Carroll County—THADDEUS THORNE, r, Conway
January 16, 1968 to June 29, 1971

Belknap County—FRANK GULINELLO, JR., d, Laconia
August 15, 1968 to June 29, 1971

Coos County—JOHN D. ROBERTS, SR., r Lancaster
December 20, 1965 to June 29, 1972

Merrimack County—RICHARD F. UPTON, r, Concord
August 15, 1968 to June 29, 1972

Rockingham County—HORACE T. CRESSY, d, South Hampton
July 28, 1964 to June 29, 1968

Hillsborough County—WILLIAM H. WELCH, d, Manchester
January 4, 1967 to June 29, 1973

Grafton County—HERBERT W. HILL, d, Hanover
June 29, 1948 to June 29, 1969

Strafford County—LLEWELLYN F. FERNALD, r, Rochester
August 5, 1955 to June 29, 1969

Director

Appointed by the Fish and Game Commission. Term, unlimited. Salary, \$12,480-\$14,040. RSA 94 supp. Laws of 1957, 274. Laws of 1961, 221. Laws of 1963, 251:16. Laws of 1965, 365.

BERNARD W. CORSON, Contoocook
Qualified September 16, 1968

ADVISORY COMMITTEE ON SHORE FISHERIES

Five persons, who shall be residents of the seacoast region, appointed by the Governor and Council, to be nominated by the New Hampshire Port Authority. Term, five years and until successor is appointed and qualified and one alternate member to be appointed for a term of one year beginning October 15 each year. RSA 211. Laws of 1957, 176. Laws of 1959, 156. Laws of 1967, 411:2.

AARON M. DAVENPORT, Danville
April 30, 1965 to December 31, 1969

THOMAS V. BINMORE, Rye
December 29, 1965 to October 15, 1970

COLUMBUS MARCONI, Portsmouth
January 15, 1962 to October 15, 1971

EARLE M. SANDERS, Portsmouth
March 27, 1968 to October 15, 1972

IRVING F. JONES, Hampton
March 9, 1964 to December 31, 1973

DEPARTMENT OF HEALTH AND WELFARE**Advisory Commission on Health and Welfare**

Thirteen members appointed by the Governor and Council for a term of five years, and until their successors shall be appointed and qualified. Commission shall be comprised of one physician specializing in psychiatry, one pediatrician, one general practitioner or internist, each of the foregoing to be appointed in each case from two or more candidates nominated for appointment by the N. H. State Medical Society, one psychologist from two or more candidates nominated for appointment by the N. H. Psychological Association, one social worker from two or more candidates nominated for appointment by the N. H. Chapter of the National Association of Social Workers, one dentist from two or more candidates nominated by the N. H. Dental Association, one hospital administrator from two or more candidates nominated by the N. H. Hospital Association and six members-at-large who are not members of the medical profession who shall include representatives of non-governmental organizations or groups concerned with the operation, construction, or utilization of hospitals, including representatives of the consumer of hospital services to be nominated and appointed by the Governor and Council, having due regard for their individual background and interest in the field of health and/or welfare. The Commissioner of Health and Welfare will be an additional member of the advisory commission when the commission is performing its duties pursuant to the authority of RSA 151:11 and RSA 152:5. Chairman to be designated by the Governor, for one year, and shall be for not more than three consecutive years. Whenever nominations to the Governor and Council from any sources are delayed for longer than a period of thirty days after receipt of notice from

the Secretary of State that the nomination is required, the Governor and Council are authorized to appoint without such nomination. Laws of 1961, 222. Laws of 1965, 352.

GERALD B. SHATTUCK, Portsmouth (Pediatrician)
October 27, 1966 to March 15, 1969
(Nominated by N. H. Medical Society)

ROBERT L. VOSBURG, Hanover (Psychiatrist)
December 27, 1968 to May 15, 1970
(Appointed by Governor and Council)

WILLIAM H. GIFFORD, Colebrook
June 15, 1967 to May 15, 1972
(Nominated by N. H. Medical Society)

FRANCIS W. KING, Hanover
March 15, 1966 to May 15, 1969
(Nominated by N. H. Psychological Association)

ROBERT O. WILSON, Concord
July 31, 1968 to May 15, 1973
(Nominated by N. H. Dental Society)

WHALEN B. DUNN, Keene
September 3, 1968 to May 15, 1973

CHARLES A. DeGRANDPRE, Manchester
December 29, 1967 to May 15, 1970

MARY M. SCOTT-CRAIG, Hanover
September 30, 1966 to October 30, 1971

THOMAS RODEN, North Conway
July 16, 1962 to May 15, 1971

STEPHEN H. TAYLOR, Plainfield
November 30, 1967 to May 15, 1972
(Nominated by the Governor)

MIRIAM O. PAGE, Pike
December 27, 1968 to May 15, 1973

VINCENT J. DeNOBILE, Dover (Chairman)
November 23, 1965 to November 23, 1970
(Nominated by N. H. Hospital Association)

EILEEN G. ROSSLEY, Portsmouth
August 17, 1965 to August 17, 1970

COMMISSIONER OF HEALTH AND WELFARE

Appointed by the Governor and Council, upon nomination by the Advisory Commission. Term, four years and until successor is appointed and qualified. Vacancy to be filled for the unexpired term. Salary, \$16,640-\$18,200. RSA 94 supp. Laws of 1961, 222. Laws of 1963, 251:16. Laws of 1965, 365.

CHARLES F. WHITTEMORE, Pembroke
December 30, 1966 to July 1, 1970

DIRECTOR OF THE DIVISION OF WELFARE

Appointed by the Governor and Council, on nomination of the Commissioner after consultation with the Advisory Commission. Term four years and until successor is appointed and qualified. Must be qualified through training at an accredited school of social service and have had at least five years experience in the field of public welfare. Salary, \$12,480-\$14,040. RSA 94 supp. Laws of 1965, 365.

GEORGE E. MURPHY, Concord
June 28, 1962 to June 28, 1970

Director of the Division of Mental Health

Appointed by the Governor and Council, on nomination of the Commissioner after consultation with the Advisory Commission. Must be physician-psychiatrist eligible for licensure as an M.D. in New Hampshire or certified or eligible for certification by the American Board of Neurology. Term, four years and until successor is appointed and qualified. Salary, \$22,230-\$25,350. RSA 94 supp. Laws of 1963, 251:16. Laws of 1965, 365.

DR. D. M. BRAMWELL
August 17, 1965 to August 17, 1969

Director of the Division of Public Health Services

Appointed by the Governor and Council, on nomination of the Commissioner after consultation with the Advisory Commission. Must be physician trained in public health work. Term, four years and until successor is appointed and qualified. Salary, \$15,600-\$17,160. RSA 94 supp. Laws of 1963, 251:16. Laws of 1965, 365.

MARY M. ATCHISON, M.D., Concord
December 14, 1962 to December 14, 1970

Superintendent of the New Hampshire State Sanatorium

Appointed by the Director of Public Health Services, with the approval of the Commissioner of Health and Welfare. Must be a physician. Laws of 1961, 222. Laws of 1965, 365.

FRANCIS J. KASHETA, M.D., Glencliff

Superintendent of the New Hampshire Hospital

With the approval of the Advisory Commission and the Commissioner of Health and Welfare, nominated by the Director of Mental Health and appointed by the Governor and Council. Laws of 1961, 222. Laws of 1965, 365.

DR. WARREN W. BURNS, Concord
November 30, 1965

Superintendent of the Laconia State School

Appointed by the Governor and Council, upon nomination by the Commissioner of Health and Welfare, with the approval of the Advisory Commission. Laws of 1961, 222. Laws of 1965, 365.

ARTHUR E. TOLL, Laconia

Barbers' Examining and Licensing Board

Three members appointed by the Governor and Council, at least two of whom shall have been practical barbers in this state at least five years. One member of the board shall be designated as chairman, and one member as secretary and treasurer. Term, three years and until successor is appointed and qualified. Vacancy to be filled for unexpired term. Compensation, \$15 a day. RSA 313:3, 7.

RAYMOND V. LaPOINTE, Laconia (secretary-treasurer)
November 23, 1956 to August 5, 1971

MAURICE L. FORCIER, Manchester
August 30, 1965 to August 5, 1969

ARTHUR MAGLARAS, Dover
February 15, 1968 to August 5, 1970

State Board of Examiners in Podiatry

The Secretary of the Board of Registration in Medicine, *ex officio*, who shall act as secretary and treasurer; a physician and a chiropodist appointed by the Governor and Council. Term, three years from date of appointment and until successor is qualified. Vacancy to be filled for unexpired term. RSA 315:2, 3. Laws of 1963, 259.

HOWARD E. PRATT, Concord
March 29, 1965 to December 5, 1970

GASTONE A. TOSE, Manchester (chiropodist)
January 16, 1968 to December 5, 1970

New Hampshire State Dental Board

Three members, one annually, appointed by the Governor and Council. Term, three years and until successor is appointed and qualified. Vacancy to be filled for unexpired term. RSA 317:1. Laws of 1957, 295.

JAMES H. LANGLEY, Manchester
August 30, 1965 to July 15, 1971

CHARLES T. LAMBRUKOS, Concord
July 15, 1966 to July 15, 1969

W. EDGAR JOHNSON, Berlin
September 2, 1964 to July 15, 1970

State Board of Registration of Funeral Directors and Embalmers

Director of the Division of Public Health Services, *ex officio*, who shall be Secretary of this Board, and four other members appointed by the Governor and Council. (Appointees shall be chosen from list of three names submitted annually by N. H. Funeral Directors' Assn.) Term, four years and until successor is appointed and qualified. Vacancy to be filled for unexpired term and shall be filled within 60 days. See also qualifications and compensation of appointees. RSA 325:2-7. Laws of 1957, 77.

ARTHUR E. SIMONEAU, Laconia
September 3, 1968 to June 13, 1972

RICHARD BREWITT, Epping
July 28, 1961 to June 13, 1969

MELVIN A. HICKS, Bristol
September 28, 1962 to June 13, 1970

FRANCIS T. O'CONNOR, Winchester
December 16, 1963 to June 13, 1971

Board of Registration of Hairdressers

Three members, who shall have been in the practice of hairdressing in the State for not less than five years, appointed by the Governor and Council. Term, three years, and until successor is appointed and qualified. Vacancy to be filled for unexpired term. One member shall be designated as chairman and one as secretary. RSA 314:2.

MARGARET L. BUNCE, Jaffrey (secretary)
November 3, 1955 to August 10, 1970

NORMAN GAUVIN, Keene
April 28, 1961 to August 10, 1971

ILDA J. JACKSON, Lancaster
October 15, 1965 to August 10, 1969

Board of Registration in Medicine

Five physicians, including Director of the Division of Public Health Services, *ex officio*, who shall act as secretary, one annually, appointed by the Governor and Council. Term, five years and until successor is appointed and qualified. Vacancy to be filled for unexpired term. RSA 329:4.

State Health Officer, *ex officio* (secretary)

JOHN L. HARTIGAN, Rochester
April 15, 1965 to April 21, 1970

HAROLD I. L. LOVERUD, Manchester
July 28, 1961 to April 21, 1971

LOUIS C. THEOBALD, Exeter
July 31, 1962 to April 21, 1973

CLINTON R. MULLINS, Concord
May 29, 1964 to April 21, 1969

Commission of Pharmacy and Practical Chemistry

Three pharmacists, one annually, appointed by the Governor and Council. Term, three years and until successor is appointed and qualified. Vacancy to be filled for unexpired term. RSA 318:2.

WILFRED B. OSGOOD, Farmington
March 2, 1965 to September 6, 1970

ELMER A. ROENTSCH, Keene
April 28, 1961 to September 6, 1971

FAIDA I. GARAND, Manchester
June 12, 1964 to September 6, 1969

State Radiation Control Agency

Department of Health and Welfare, Division of Public Health Services designated as State Radiation Control Agency. Director designated by the Director of the Division of Public Health Services. Laws of 1963, 229.

Director

FORREST BUMFORD, Epsom

State Radiation Advisory Committee

Nine members. Committee membership shall at all times be limited to two members from any one field or profession representing a physical science, life science, industry, medicine, dentistry, or other healing arts. Members shall be residents of the state and shall be appointed by the Governor with the consent of the Council. Each member shall be appointed for a term of four years and until his successor shall be appointed, provided, that of the original appointments three shall be appointed for a term of two years, three for a term of three years, and three for a term of four years. The Governor shall appoint a chairman from among the members of the advisory committee. Laws of 1965, 336.

ROBERT F. NORMANDIN, New Boston (Chairman)
November 23, 1965 to November 23, 1969

FRANK W. LANE, Hanover
November 23, 1965 to November 23, 1969

JOHN LOCKWOOD, Durham
November 23, 1965 to November 23, 1969

DR. LARRY W. SIEBERT, Portsmouth
December 12, 1968 to November 23, 1972

FREDERICK H. KALIL, Manchester
November 23, 1965 to November 23, 1972

GENE E. LIKENS, Hanover
November 23, 1965 to November 23, 1972

KENNETH E. MAYO, Nashua
May 14, 1968 to November 23, 1971

RICHARD D. BREW, Concord
November 23, 1965 to November 23, 1971

EDWARD L. CHUPP, Durham
November 23, 1965 to November 23, 1971

Laboratories of the State Health Department
Food and Chemistry

GILMAN K. CROWELL, Concord, Director
Appointed December, 1944

Occupational Health

FORREST H. BUMFORD, Epsom, Director
Appointed, 1952

Director of Vital Statistics

Appointed by the Board. RSA 126:1

MARIAN MALOON COLBY, Concord
Appointed June 6, 1945

Director of Program on Alcoholism

ELMER V. ANDREWS, Concord
Appointed January 3, 1964

Advisory Board on Technical Services in the Area of Health

Board shall consist of nine members appointed by Governor and Council, five of whom shall be from persons recommended by the following organizations: One member from two persons recommended by the State Nurses Association, one member from two persons recommended by the New Hampshire Dental Society, one member from two persons recommended by the New Hampshire chapter of the American College of Radiology, one member from two persons recommended by the New Hampshire Society of Pathologists, one member from two persons recommended by the New Hampshire Hospital Association, and four members from the public. Term, five years and until successors appointed and qualified. Laws of 1967, Ch. 410.

KATHLEEN C. YEAPLE, Concord
September 27, 1967 to September 27, 1969
(N. H. Nurses Association)

ELWOOD F. MacRURY, Manchester
September 27, 1967 to September 27, 1969
(N. H. Dental Society)

FREDERICK A. WALDRON, Concord
September 27, 1967 to September 27, 1970
(N. H. Chapter, American College of Radiology)

ROBERT E. BIRON, Manchester
September 27, 1967 to September 27, 1970
(N. H. Society of Pathologists)

VERNON L. BALLARD, Portsmouth
September 27, 1967 to September 27, 1971
(N. H. Hospital Association)

GEORGE T. DAVIDSON, JR., Conway
September 27, 1967 to September 27, 1971
(Public Member)

RICHARD W. MULCAHY, Claremont
December 31, 1968 to September 27, 1972
(Public Member)

JACK M. TENOFSKY, Keene
October 26, 1967 to September 27, 1972
(Public Member)

State Veterans' Council

Three persons appointed by the Governor and Council, each of whom shall be a veteran of any war in which the United States has been engaged and a citizen of the state. Term, after first appointments, three years and until successor is appointed and qualified. Vacancy to be filled for the unexpired term. RSA 115. Laws of 1961, 221.

AGENOR BELCOURT, Nashua
August 4, 1965 to June 30, 1971

NORMAN R. DIONNE, Laconia
December 19, 1967 to June 30, 1969

AUSTIN F. QUINNEY, Exeter
December 19, 1967 to June 30, 1970

Director

CHARLES R. CUNNINGHAM, Manchester
July 1, 1957

State Veterans' Officers

GEORGE E. JALBERT, Hudson
July 25, 1955

HARRY E. BURNHAM, Newport
July 1, 1957

New Hampshire Commission for Human Rights

Five members, appointed by the Governor, with consent of the Council, one of whom shall be designated as chairman by the Governor. The term of office of each member of the commission shall be for five years, provided, that of the commissioners first appointed, one shall be appointed for a term of one year, one for a term of two years, one for a term of three years, one for a term of four years, and one for a term of five years. Laws of 1965, 297.

JOHN S. HOLLAND, Manchester
October 29, 1965 to November 1, 1970

SYLVIA F. CHAPLAIN, Bedford
October 29, 1965 to November 1, 1969

WINTHROP WADLEIGH, Manchester, Chairman
December 16, 1968 to November 1, 1973

DAVID F. PUTNAM, Keene
July 15, 1968 to November 1, 1972

MELVIN R. BOLDEN, Loudon
December 27, 1966 to November 1, 1971

State Historical Commission

Five members to be appointed by the Governor and Council, one member to be designated chairman by the Governor. Term, five years and until successor is appointed and qualified. Vacancy to be filled for unexpired term. Laws of 1959, 186. Laws of 1961, 31.

CECELIA L. WINN, Nashua
December 16, 1968 to October 30, 1973

DOROTHY M. VAUGHAN, Portsmouth
August 17, 1965 to October 30, 1971

ROBERT J. COLLINS, Bedford
July 15, 1968 to October 30, 1972

ENZO SERAFINI, Sugar Hill
August 30, 1965 to October 30, 1969

Industrial Development Authority

Nine directors, appointed by G&C, one of whom shall be designated chairman by the Governor. Term three years and until successor appointed and qualified. Present members of the industrial park authority, with the exception of the commissioner of resources and economic development, shall serve as members of the industrial development authority until expiration of their present terms. Vacancy caused by the removal of the commissioner of resources and economic development shall be filled by G&C. Laws of 1967, Ch. 308.

CHARLES E. BAXTER, Dover
July 17, 1964 to November 3, 1970

FREDERICK B. KFOURY, Manchester
March 2, 1965 to November 3, 1970

EZEKIEL A. STRAW, Manchester
June 28, 1965 to November 3, 1970

JAMES E. CHANDLER, Nashua
May 31, 1966 to November 3, 1971

MILTON SHAPIRO, Concord (Chairman)
January 2, 1963 to November 3, 1971

JOHN W. HENNESSEY, JR., Hanover
September 30, 1968 to November 3, 1969

MILO L. PIKE, Tilton
November 16, 1963 to November 3, 1969

WILLIAM WESTON, Whitefield
October 30, 1959 to November 3, 1969

JOHN McINTYRE, Laconia
May 29, 1968 to November 3, 1971

BOARDS OF TRUSTEES OF STATE INSTITUTIONS

Each board shall consist of one member of the council, *ex officio*, designated by the Governor, and six members appointed by the Governor and Council, chairman to be one of the six appointed members designated by the Governor and Council. Term, six years. Vacancy to be filled for the unexpired term. RSA 10:1.

Industrial School

DOROTHY T. COX, Nashua
October 15, 1937 to June 30, 1969

ROBERT P. LESLIE, Salem (Chairman)
March 31, 1966 to June 30, 1970

MARCEL P. COTE, Manchester
February 15, 1960 to June 30, 1971

HENRY H. FRANKLIN, Peterborough
May 31, 1966 to June 30, 1972

MADELINE GLADU, Manchester
August 30, 1963 to June 30, 1973

BELLE NASON, Portsmouth
July 15, 1968 to June 30, 1974

Superintendent

MICHAEL MORELLO

State Prison

ANTHONY S. LaFLEUR, Manchester
February 11, 1965 to June 30, 1970

MORRIS SILVER, Manchester
March 31, 1955 to June 30, 1971

HAROLD T. KILLEEN, Walpole
January 31, 1959 to June 30, 1972

VINCENT W. DINARDO, Gorham
March 27, 1968 to June 30, 1973

HARRY P. MAKRIS, Nashua
December 16, 1968 to June 30, 1974

LEONARD B. PEEVER, Salem (Chairman)
September 15, 1955 to June 30, 1969

Warden

PARKER L. HANCOCK

**Probation Department
Board of Probation**

Three members, no more than two of whom shall be of the same political party, appointed by the Governor and Council. Term, three years and until successor is appointed and qualified. Vacancy to be filled for unexpired term. The board shall elect a chairman and clerk. RSA 504:7.

LEONARD G. VELISHKA, d, Nashua
February 11, 1965 to August 11, 1970

RICHARD F. COOPER, r, Rochester
January 31, 1961 to August 11, 1971

RICHARD P. DUNFEY, d, Manchester
November 16, 1963 to August 11, 1969

Director of Probation

Appointed by the Board, Salary \$9,000-\$10,500. RSA 504:9. Laws of 1957, 274. Laws of 1961, 221. Laws of 1963, 251:16.

JOHN A. KING, Manchester
Appointed October 4, 1965

Board of Managers of the New Hampshire Soldiers' Home

The commanders of the following veterans' departments of New Hampshire *ex officio*, United Spanish War Veterans, American Legion, Veterans of Foreign Wars, a member of the Disabled American Veterans, Veterans of World War I of the U.S.A., and six citizens of the state, five of whom, at least, served in the armed forces of the United States in any war in which the United States has been, is, or shall be engaged, and who are, or shall be, honorably discharged, to be appointed by the Governor and Council. At least one of said appointees, shall be a member of the Department of United Spanish War Veterans, one a member of the Department of American Legion, one a member of Department of Veterans of Foreign Wars, one a member of the Disabled American Veterans, and one a member of the Veterans of World War I of the U.S.A., Inc. Term, five years and until successor is appointed and qualified. Vacancy to be filled for unexpired term, RSA 119:2. Laws of 1961, 105.

ARMAND L. DUHAIME, Manchester (D.A.V.)
April 15, 1965 to March 1, 1970

JAMES A. SWEENEY, Manchester (W.W.I.)
November 23, 1966 to March 1, 1971

THOMAS P. CHENEY, Laconia (A. L.)
July 28, 1961 to March 1, 1972

ROBERT L. GORHAM, Concord (V.F.W.)
December 19, 1967 to March 1, 1973

ELMER J. DICKEY, Lancaster
June 12, 1964 to March 1, 1969

Commandant

DONALD J. WELCH, Concord
Appointed April 1, 1967

INSURANCE DEPARTMENT**Commissioner**

Appointed by the Governor and Council. Term, five years and until successor is appointed and qualified. Vacancy to be filled for unexpired term. Salary, \$14,040-\$15,600. RSA 94 supp. Laws of 1957, 274. Laws of 1961, 221. Laws of 1963, 251:16. Laws of 1965, 365.

JOHN A. DURKIN, Manchester
June 17, 1968 to June 9, 1973

Deputy Insurance Commissioner

Appointed by the Governor and Council. Salary, \$10,920-\$12,480. RSA 94 supp. Laws of 1957, 274. Laws of 1961, 221. Laws of 1963, 251:16. Laws of 1965, 365.

ANTHONY J. JULIANO, Bedford
Appointed October 31, 1968

JUDICIAL COUNCIL

Ten members, consisting of a justice of the supreme court, selected by the justices thereof, a justice of the superior court, selected by the justices thereof, the attorney general and President of the Bar Association of the State of New Hampshire, *ex officio*, and seven other members appointed by the Governor and Council, of whom not less than four shall be members of the bar of wide experience. Term, except the attorney general, shall be for three years and until his successor is appointed and qualified. Vacancy to be filled for unexpired term. RSA 494.

JAMES L. SULLIVAN, Nashua
March 29, 1965 to October 18, 1969

JOHN H. RAMSEY, Meredith
October 18, 1962 to October 18, 1971

ROBERT E. EARLEY, Nashua
October 18, 1945 to October 18, 1971

FRANK R. KENISON, Concord (Supreme Court)
May 6, 1952 to October 2, 1969

JOHN H. LEAHY, Claremont (Superior Court)
March 23, 1957 to September 25, 1969

ROBERT W. UPTON, Concord (Chairman)
October 18, 1945 to October 18, 1969

MAURICE F. DEVINE, Manchester
October 18, 1945 to October 18, 1969

EDWARD J. GALLAGHER, Laconia
October 18, 1955 to October 18, 1970

JOHN B. PENDLETON, Concord
December 16, 1968 to October 18, 1970

DEPARTMENT OF LABOR

Commissioner

Appointed by the Governor and Council. Term, three years and until successor is appointed and qualified. Vacancy to be filled for unexpired term. Salary, \$12,000-\$13,500. RSA 94 supp. Laws of 1957, 274. Laws of 1961, 221. Laws of 1963, 251:16. Laws of 1965, 365.

ROBERT M. DUVAL, Dover
January 31, 1961 to August 30, 1971

Deputy Labor Commissioner

Appointed by the Commissioner
Laws of 1959, 202.

Salary, \$8,320-\$9,880. RSA 94 supp. Laws of 1955, 323. Laws of 1961, 221. Laws of 1963, 251:16. Laws of 1965, 365.

PETER W. COLLINS, Portsmouth

State Board of Conciliation and Arbitration

Three persons, one annually, appointed by the Governor and Council. Term, three years (from July 1). RSA 273:12. Laws of 1955, 323. Laws of 1963, 216.

CHARLES E. LAWRENCE, Dover
April 20, 1964 to July 1, 1971

ROBERT A. SHAINES, Portsmouth
January 15, 1958 to July 1, 1969

RENE BERGERON, Manchester
March 13, 1962 to July 1, 1970

State Apprenticeship Council

Four representatives each from employer and employee organizations respectively, to be appointed by the Governor and Council. Term, three years and until successor is appointed and qualified. Vacancy to be filled for the unexpired term. RSA 278:2.

Commissioner of Education, *ex officio*

Commissioner of Labor, *ex officio*

Director of the State Employment Service, *ex officio*

PAUL N. GUIMOND, Hooksett
August 30, 1965 to August 8, 1971

ROBERT R. THERIAULT, Berlin
August 30, 1965 to August 8, 1971

JOHN W. AHERN, Nashua
December 14, 1962 to August 8, 1971

THOMAS J. PITARYS, Nashua
December 17, 1956 to August 8, 1971

FRANK M. SCHANDA, Newmarket
August 30, 1965 to August 8, 1971

JIMMY A. LAGIOS, Nashua
December 14, 1962 to August 8, 1971

JOHN GIDERIAN, Nashua
December 17, 1956 to August 8, 1971

HERBERT B. STEBBINS, Manchester
December 16, 1968 to August 8, 1971

Board of Appeal

Two members to be appointed by the Governor and Council for the term of two years each. Employers and organized employees in the construction industry shall be represented on said board. The third member of said board to be appointed by the first two members, and in case the two cannot agree on the third member within thirty days after their own appointments, said third member shall be appointed by the Governor and Council. RSA 280:3. Laws of 1955, 323. Laws of 1957, 199.

ROGER A. CHASE, Concord
December 12, 1966 to September 28, 1969

HARRY PARR, Hampton (Employees)
January 31, 1956 to September 28, 1969

LEGISLATIVE DEPARTMENT**President of the Senate**

STEWART LAMPREY, Moultonborough

Speaker of the House of Representatives

MARSHALL W. COBLEIGH, Nashua

Legislative Budget Assistant

Appointed by the appropriations committee of the house of representatives and the finance committee of the state senate. RSA 14:30, 34.

REMICK H. LAIGHTON, Portsmouth

Appointed April 15, 1947

Deputy Legislative Budget Assistant

M. LEIGHTON CHILDS, JR., Pembroke

Appointed July 1, 1965

Legislative Services**Director**

Appointed by a special committee composed of the President of the Senate, Speaker of the House, Minority Leader of the House, Minority Leader of the Senate, Chairman of the Senate Finance Committee and Chairman of the House Appropriations Committee. Term four years and until successor is appointed. RSA 17A.

HENRY F. GOODE, Manchester

Appointed August 1, 1963

Deputy Director

Appointed by the Director of Legislative Services with approval of the above committee.

ARTHUR G. MARX, Concord

Appointed July 1, 1965

STATE LIBRARY COMMISSION

Six members, five appointed by the Governor and Council, and one member of the State Board of Education selected by the State Board of Education. No more than three of the appointed members shall be of the same political party. One commissioner shall be a member of the New Hampshire Bar Association. Term, five years and until successor is appointed and qualified. Vacancy to be filled for unexpired term. RSA 201:2. Laws of 1963, 21.

ELIZABETH YATES McGREAL, Peterborough
April 30, 1965 to April 1, 1970

HERBERT E. KIMBALL, r, Durham
January 31, 1962 to April 1, 1971

ARTHUR E. PORTER, r, Manchester
April 16, 1968 to April 1, 1972

BARBARA HOLDEN, d, Newport
June 15, 1967 to April 1, 1973

FRANK B. CLANCY, d, Nashua
April 20, 1964 to April 1, 1969

C. ROBERT CANTON, Whitefield
(State Board of Education)

State Librarian

Appointed by the commissioners. Term, five years and until successor is appointed and qualified. Salary, \$10,920-\$12,480. RSA 94, supp. Laws of 1957, 274. Laws of 1961, 221. Laws of 1963, 21. Laws of 1963, 251:16. Laws of 1965, 365.

EMIL W. ALLEN, JR., Warner
Term began February 1, 1964

Assistant State Librarian

Appointed by the Commission on recommendation of the State Librarian. Term, five years until successor is appointed and qualified. Salary, \$9,360-\$10,920. RSA 94, supp. Laws of 1943, 90:9. Laws of 1957, 274. Laws of 1961, 221. Laws of 1963, 21. Laws of 1963, 251:16. Laws of 1965, 365.

ELIZABETH ANN KINGSEED, Concord
Term began September 8, 1964

STATE LIQUOR COMMISSION

Three persons appointed by the Governor and Council, no more than two of whom shall belong to the same political party. Term, six years (from July 1) and until successor is appointed and qualified. Vacancy to be filled for unexpired term. One member shall be appointed and commissioned as chairman, salary \$12,500-\$14,000; and the salary of the other two shall be \$12,000-\$13,500. RSA 94, supp. Laws of 1957, 274. Laws of 1961, 221. Laws of 1963, 251:16. Laws of 1965, 365.

COSTAS S. TENTAS, r, Manchester
January 31, 1961 to July 1, 1973

JAMES P. NADEAU, d, Dover
January 4, 1967 to July 1, 1971

Director of Merchandising and Accounts

ROBERT W. HERLIHY, Dover

**MAINE-NEW HAMPSHIRE INTERSTATE BRIDGE
AUTHORITY**

Six members, three from the State of Maine and three from the State of New Hampshire. The three from New Hampshire to be appointed by the Governor and Council and to include the highway commissioner, *ex officio*. Not more than two to be of the same political party. Term, after first appointment, four years and until successor is appointed and qualified. Vacancy to be filled for the unexpired term. RSA 258:4. Laws of 1955, 115.

ROBERT H. WHITAKER, Concord, *ex officio*
Term began December 26, 1968

JAMES P. KEENAN, d, Portsmouth
June 14, 1965 to May 25, 1969

JAMES J. POWERS, d, Manchester
May 25, 1937 to May 25, 1971

MEDICAL REFEREES

Appointed by the Governor and Council. Term, five years and until successor is appointed and qualified. Const., Part II, 46. RSA 611:1-3.

Belknap County (1)

Vacancy

Carroll County (1)

FRANCIS J. C. DUBE, Ossipee
September 27, 1935 to January 2, 1971

Cheshire County (1)

JAMES M. BALLOU, Keene
February 11, 1965 to May 17, 1970

Coos County (3)

LEANDER P. BEAUDOIN, Berlin
July 13, 1936 to August 9, 1971

BRUCE KELLY, Colebrook
August 19, 1947 to August 9, 1972

BENJAMIN H. BLODGETT, Lancaster
November 18, 1957 to November 14, 1972

Grafton County (3)

Vacancy

WILLIAM FREDERICK PUTNAM, Lyme
February 11, 1942 to December 11, 1971

REGINALD F. DeWITT, Plymouth
January 15, 1954 to January 15, 1969

Hillsborough County (3)

JOHN D. SPRING, Nashua
November 15, 1955 to November 15, 1970

ALEXANDRE G. LAW, Milford
September 20, 1968 to January 15, 1969

LIONEL D. LAVOIE, Manchester
January 5, 1955 to January 5, 1970

Merrimack County (1)

PAUL S. SHAW, Concord
December 15, 1950 to December 15, 1970

Rockingham County (2)

WENDELL P. CLARE, Portsmouth
February 6, 1945 to February 11, 1970

WILLIAM D. WILDER, Derry
July 27, 1949 to October 14, 1970

Strafford County (1)

PAUL C. YOUNG, JR., Durham
October 26, 1967 to May 16, 1971

Sullivan County (1)

JAMES D. SKILLEN, Claremont
June 15, 1967 to July 8, 1972

MERRIMACK RIVER VALLEY FLOOD CONTROL COMMISSION

Six members, three residents of Massachusetts and three of New Hampshire. New Hampshire members to be appointed by the Governor and Council in the month of February. Term, three years from and after the first day of March. Vacancy to be filled for the unexpired term. RSA 487-A. Laws of 1957, 27.

GEORGE M. MCGEE, SR., Lincoln
March 15, 1965 to March 1, 1971

EDGAR G. BELLEROSE, Suncook
March 31, 1966 to March 1, 1969

GEORGE J. T. SADLER, Nashua
April 12, 1967 to March 1, 1970

Milk Sanitation Board

Consisting of the following members: the commissioner of agriculture, the director of the division of public health, the dean of the college of agriculture at the University of New Hampshire or a member of his teaching staff to be designated by him, and four members-at-large. The four members-at-large shall consist of an individual who holds a milk plant license, an individual who holds a valid producer permit, a health officer of a town or city, a representative of the public whose interest and knowledge of the dairy industry is qualified to represent the public in connection with matters involved with this subdivision; shall be residents of the state and shall be appointed by the Governor with the consent of the council. Term six years and until successor shall be appointed and qualified. Ch. 345, 1967 Laws.

NEIL McLOREN, Lancaster (Milk Plant License)
February 11, 1966 to November 1, 1971

HERBERT C. MOORE, Durham (public representative)
November 1, 1963 to November 1, 1972

ROBERT A. DeLISLE, Berlin (Health Officer)
July 15, 1968 to November 16, 1973

LINWOOD HUNTINGTON, SR., Amherst (Producer)
February 11, 1966 to November 1, 1969

STATE-CAPITOL-CITY PLANNING BOARD

Three members, not more than two of whom may be of the same political party, to be appointed by the Governor with the approval of the Council. One nominated by the city planning board of the city of Concord who shall be the director of planning for the city of Concord or a member of the planning board. One nominated by the director of the Department of Resources and Economic Development from its planning section. One appointed by the Governor, who shall serve as chairman of the board. Term of office three years or until successor is chosen and qualified, except that initially the term of the first named is three years, the term of the second named is two years and the term of the third named is one year. Laws of 1965, 345.

JOHN H. NOBLE, Concord (Chairman)
February 2, 1966 to January 28, 1970

MARY LOUISE HANCOCK, Concord
February 2, 1966 to January 28, 1971
(Nominated by Commissioner of D.R.E.D.)

GUSTAF H. LEHTINEN, Concord
February 2, 1966 to January 28, 1969
(Nominated by Concord Planning Board)

POET LAUREATE

Appointed by the Governor and Council. Lifetime appointment. Laws of 1967, Ch. 70.

PAUL SCOTT MOWRER, Chocorua
Appointed September 30, 1968

POLICE COMMISSION

Three persons appointed by the Governor and Council. No more than two shall be of the same political party. Term, three years (from September 1) and until successor is qualified. Laws of 1913, 148:1, 2. Laws of 1947, 342.

Laconia

W. ROBERT KING, r, March 2, 1965 to September 1, 1969
A. GERARD O'NEIL, d, January 28, 1965 to September 1, 1970
RENE J. GILBERT, d, October 1, 1965 to September 1, 1971

Manchester

THOMAS R. MURPHY, d, February 11, 1965 to September 1, 1970
JAMES A. FERRETTI, r, March 2, 1966 to September 1, 1971
MAURICE MOYNIHAN, d, December 15, 1961 to September 1, 1969

Nashua

DANIEL R. W. MURDOCK, d, December 31, 1962 to September 1, 1971
THEODE DUROCHER, r, September 18, 1961 to September 1, 1971
HOWARD HAMMAR, d, January 28, 1965 to September 1, 1969

Portsmouth

GEORGE AMERGIAN, d, May 29, 1968 to September 1, 1970

GEORGE B. WARD, r, April 16, 1968 to September 1, 1971

J. PAUL GRIFFIN, JR., r, August 21, 1945 to September 1, 1969

PERSONNEL COMMISSION

Three members appointed by the Governor and Council. Term, three years and until successor is appointed and qualified. Vacancy to be filled for unexpired term. No member to be a member of any state or national committee of a political party, nor an officer or member of a committee in any partisan political club, nor shall hold, or be a candidate for, any remunerative elective public office during his term of office and shall not be otherwise employed in any of the departments of the state government. One member shall be a member of the bar in the state. Governor to designate Chairman. RSA 98:5. Laws of 1957, 88 and 274.

JOHN F. CULLITY, d, Manchester
July 15, 1968 to June 2, 1971

JOHN W. JORDAN, r, Shelburne
November 16, 1963 to June 2, 1969

HAROLD MOUNTAIN, r, Lancaster
August 15, 1961 to June 2, 1970

Director

Appointed by the Commission, with the approval of the Governor and Council. Salary, \$12,480-\$14,040. RSA 94, supp. Laws of 1963, 251:16. Laws of 1965, 365.

ROY Y. LANG, Concord

Deputy Director

Appointed by the Director, with the approval of the Personnel Commission. Salary, \$10,920-\$12,480. RSA 94 supp. Laws of 1963, 251:16. Laws of 1965, 365.

HOWARD HAMAN, JR., Hopkinton

BOARD OF EXAMINERS OF PSYCHOLOGISTS

Three members appointed by the Governor and Council. Term, three years and until successor is appointed and qualified. Vacancy to be filled for the unexpired term. RSA 330-A. Laws of 1957, 121.

EDWARD F. RUTLEDGE, Durham, Secretary
June 29, 1967 to July 31, 1970

MARGARET M. RIGGS, Concord
December 29, 1965 to July 31, 1971

FRANCIS W. KING, Hanover
February 28, 1964 to July 31, 1969

PUBLIC UTILITIES COMMISSION

Three competent persons (one of whom shall be commissioned as chairman) appointed by the Governor and Council. Term, (which begins first day in July of odd-numbered years), six years and until successor is appointed and qualified. Vacancy to be filled for unexpired term. Salary of chairman, \$12,480-\$14,040. Salary of other two members, \$11,960-\$13,520. RSA 94 supp. Laws of 1955, 203. Laws of 1957, 274. Laws of 1961, 221. Laws of 1963, 251:16. Laws of 1965, 365.

THOMAS A. POWER, Manchester
December 12, 1968 to July 1, 1971

GERARD O. BERGEVIN, r, Manchester
November 30, 1966 to July 1, 1973

FRANCIS J. RIORDAN, d, Portsmouth, Chairman
December 30, 1963 to July 1, 1969

COMMISSIONER OF PUBLIC WORKS AND HIGHWAYS

Appointed by the Governor and Council. Term, five years and until successor is appointed and qualified. Vacancy to be filled for the unexpired term. Salary, \$18,500-\$20,500. RSA 94 supp. Laws of 1957, 274. Laws of 1961, 221. Laws of 1963, 251:16. Laws of 1965, 365.

ROBERT H. WHITAKER, Concord
December 26, 1968 to October 9, 1970

Deputy Commissioner of Public Works and Highways

Who shall also serve as Chief Engineer

Appointed by the Commissioner
Salary, \$15,600-\$17,160

RUEL W. WEBB, Concord
Term began December 26, 1968

Assistant Commissioner of Public Works and Highways

In charge of business administration

Appointed by the Commissioner
Salary, \$15,600-\$17,160

JOHN T. FLANDERS, Concord
Term began October 2, 1961

State Coordinator of Highway Safety

Appointed by the Governor and Council, Term, 5 years. Salary \$13,000-\$15,600, 1967 Laws, Ch. 333.

WALTER F. MEAD, Concord
August 15, 1967 to August 15, 1972

STATE RACING COMMISSION

Three persons appointed by the Governor and Council, no more than two of whom shall be of the same political party. Term, three years and until successor is appointed and qualified. Vacancy to be filled for unexpired term. The Governor and Council shall appoint and commission one member as chairman and one member as secretary of said commission. Compensation, \$3,120.00. RSA 94, supp. Laws of 1961, 221. Laws of 1963, 251:16. Laws of 1965, 365.

TIMOTHY J. CONNORS, r, Portsmouth
December 27, 1968 to April 9, 1970

THEODORE R. LANGDELL, r, Milford
December 31, 1968 to April 9, 1971

EMMET J. KELLEY, d, Berlin, Chairman
August 30, 1963 to April 9, 1969

THE NEW HAMPSHIRE REAL ESTATE BOARD

Five directors who shall be appointed and may be for cause removed by the Governor, with the advice and consent of the council. Term five years and until successor is duly appointed provided that the first appointments shall be for one, two, three, four and five years. Any vacancy shall be filled by appointment for the unexpired term. The board shall select one from its number to be chairman. Each director of the board shall be a citizen of the U. S. and a resident of this state for at least six years prior to his appointment. Only two members shall be real estate brokers whose vocation shall have been that of a real estate broker. Ch. 329, 1967 Laws.

THOMAS J. CLAVEAU, Hudson
September 15, 1967 to September 15, 1972

JAMES A. SHANLEY, Portsmouth
September 15, 1967 to September 15, 1971

EARL J. DEARBORN, Pembroke
September 15, 1967 to September 15, 1970

JOSEPH P. NADEAU, Dover (Chairman)
September 15, 1967 to September 15, 1969

ANDRE V. DION, Nashua
July 15, 1968 to September 15, 1973

Executive Director

HELEN M. FOSS
Appointed September 27, 1967

DEPARTMENT OF RESOURCES AND ECONOMIC DEVELOPMENT

Commissioner of Resources and Economic Development

Appointed by the Governor and Council. Term, four years and until successor is appointed and qualified. Vacancy to be filled for the unexpired term. Salary, \$15,600-\$17,160. RSA 94 supp. Laws of 1961, 223. Laws of 1963, 251:16. Laws of 1965, 365.

ROGER J. CROWLEY, JR., Manchester
August 15, 1967 to April 1, 1970

Director of the Division of Resources Development

Appointed by the Governor and Council, on nomination by the Commissioner. Term, four years and until successor is appointed and qualified. Vacancy to be filled for the unexpired term. Salary, \$12,480-\$14,040. RSA 94 supp. Laws of 1963, 251:16. Laws of 1965, 365.

THEODORE NATTI, Pembroke
October 13, 1967 to April 1, 1970

Director of the Division of Economic Development

Appointed by the Governor and Council, on nomination by the Commissioner. Term, four years and until successor is appointed and qualified. Vacancy to be filled for the unexpired term. Salary, \$12,480-\$14,040. RSA 94 supp. Laws of 1963, 251:16. Laws of 1965, 365.

Appointed as Executive Director of Planning & Development Comm. Sept. 1, 1961

ELIAS A. McQUAID, Holderness
November 30, 1965 to April 1, 1970

Director of the Division of Parks

Appointed by the Governor and Council, on nomination by the Commissioner. Term, four years and until successor is appointed and qualified. Vacancy to be filled for the unexpired term. Salary, \$12,480-\$14,040. RSA 94 supp. Laws of 1961, 223. Laws of 1963, 251:16. Laws of 1965, 365.

RUSSELL B. TOBEY, Concord
Appointed as Director of Recreation July 1, 1946
Appointed as Director of the Division of Parks
April 1, 1962 to April 1, 1970

Advisory Commission

Seven persons, who shall be residents of New Hampshire, at least one of whom shall be qualified, experienced and representative of manufacturing, one of agriculture, one of recreation, one of forestry, one of commerce, one of public relations and one from the general public, to be appointed by the Governor and Council. Term, five years and until successor is appointed and qualified. Vacancy to be filled for the unexpired term. No more than four to be of same

political party. Governor annually to designate chairman from among its membership, and no member shall be eligible to serve as chairman more than three years.

KENNETH E. BARRACLOUGH, d, Durham (Forestry)
April 1, 1962 to April 1, 1970

WILLIAM A. GILDERSLEEVE, d, Portsmouth (Public Relations)
April 29, 1966 to April 1, 1971

JAMES T. McFATE, r, Hanover (General Public) Chairman
December 20, 1965 to April 1, 1971

CHARLES P. PINKHAM, r, No Conway (Recreation)
July 29, 1966 to April 1, 1972

ROBERT T. WIGGIN, r, Stratham
June 15, 1967 to April 1, 1972

MAURICE L. AREL, d, Nashua (Manufacturing)
June 28, 1965 to April 1, 1973

ARMAND J. LAGASSE, d, Manchester (Commerce)
September 2, 1964 to April 1, 1969

INDUSTRIAL AGENTS

Northern County Area Industrial Agent

Special position in the Industrial Development section of the Division of Economic Development of the New Hampshire Department of Resources and Economic Development, known as Area Industrial Agent for the counties of Coos, Grafton and Carroll, to be appointed by the Governor and Council. Must be resident of one of the three counties. Laws of 1967, 392.

ALEXANDER H. CHAPMAN, Tamworth
Appointed February 28, 1967

Area Industrial Agents-at-Large

Two Area Industrial Agents-at-Large in the Division of Economic Development of the New Hampshire Department of Resources and Economic Development, to be appointed by the Governor and Council. Laws of 1967, 392.

EVERETT FELDBLUM, Hillsborough
Appointed August 30, 1963

JAMES N. PSARAKIS, Manchester
Appointed December 19, 1967

New Hampshire Water Resources Board

Five directors, no more than three of whom shall be of the same political party, appointed by the Governor and Council, who shall designate one of the board as chairman. Term, five years and until successor is appointed and qualified. Vacancy to be filled for the unexpired term. Salary of Chairman, \$10,920-\$13,000. RSA 94 supp. RSA 481:3, 4. Laws of 1957, 274. Laws of 1961, 221, 223. Laws of 1963, 251:16. Laws of 1965, 365.

EDWARD J. ROY, d, Auburn
February 15, 1968 to October 9, 1972

MICHAEL SAVCHICK, r, Berlin
September 2, 1964 to October 9, 1973

GEORGE McGEE, d, Lincoln, Chairman
March 9, 1964 to October 9, 1969

SALVATORE P. GRASSO, r, Milford
October 1, 1965 to October 9, 1970

J. WILLCOX BROWN, d, Dunbarton
August 17, 1965 to October 9, 1971

New Hampshire State Port Authority

Commissioner of the Department of Resources and Economic Development, President of the Seacoast Regional Development Association, and five members to be appointed by the Governor and Council, at least three to be residents of the cities and towns of the seacoast region or tidal waters. Term, five years and until successor is appointed and qualified. Vacancy to be filled for the unexpired term. Board to elect a chairman, vice-chairman and secretary-treasurer. Laws of 1957, 262. Laws of 1961, 223. Laws of 1963, 181.

ROBERT E. HINCHEY, Dover
March 15, 1965 to December 16, 1969

GODFREY H. SAVAGE, Durham
February 11, 1966 to December 16, 1970

JOHN PAUL REGAN, Nottingham
December 30, 1966 to December 16, 1971

JOHN E. SEYBOLT, New Castle
December 16, 1957 to December 16, 1972

THOMAS S. BURNS, Hampton Falls
May 14, 1968 to December 16, 1968

NORTHEASTERN FOREST FIRE PROTECTION COMMISSION

Three members appointed by the Governor, consisting of the Director of the Division of Resources Development, a member of the Legislature and a citizen of the state designated by the Governor as his responsible representative to serve at the pleasure of the Governor. RSA 226:4. Laws of 1955, 222.

GEORGE A. COOK, Hooksett
January 22, 1965 (Indefinite)

HOWARD S. SMART, Union
January 22, 1965 (Indefinite)

STATE RIFLE RANGE

Six members appointed by the Governor and Council, one of whom shall be a member of the senate and four of whom shall be from the public at large. Laws of 1965, 340.

RICHARD D. RILEY, Hooksett (Chairman)
October 15, 1965

RAYMOND R. DUCHARME, Goffstown
October 15, 1965

EDGAR J. CASEY, Dover
October 15, 1965

RICHARD J. BETZ, Exeter
October 29, 1965

RICHARD J. SNYDER, Meredith
October 29, 1965

THOMAS J. MANSFIELD, New Boston
October 29, 1965

NEW HAMPSHIRE RETIREMENT SYSTEM

Board of Trustees

The administration of this system is vested in a board of eleven trustees. Three of the trustees shall be the state treasurer, the bank commissioner and the comptroller. The treasurer shall serve as chairman of said board of trustees and as chairman of each sub-committee. The remaining eight members of the board shall consist of two employees, two teachers, two permanent policemen, and two permanent firemen. The New Hampshire State Employees' Association, the New Hampshire Education Association, the New Hampshire Police Association, and the New Hampshire State Permanent Firemen's Asso-

ciation shall each annually nominate from their members a panel of five persons, all of whom shall be members of the retirement system, no later than May 31 of each year, and the panels so named shall be filed with the Secretary of State no later than June 10 of each year. From each of the above named panels the governor, with the approval of council, shall originally appoint two persons, and thereafter one annually to the board. Members appointed to the board in the manner aforesaid shall serve for a term of two years, except that the original appointments of one of the persons from each panel shall be for a term of one year. Each member so appointed shall hold office until his successor shall be appointed and qualified. Whenever a vacancy occurs, the governor and council shall fill the vacancy by appointing a member who shall serve for the unexpired term from the same panel from which the former member was appointed. Laws of 1967, ch. 134.

(Nominated by N. H. State Employees Association)

WALLACE W. JONES, Bow
June 29, 1967 to July 1, 1969

EDMUND L. BARKER, Concord
June 29, 1967 to July 1, 1970

(Nominated by N. H. State Permanent Firemen's Association)

FRANCIS J. DONAHUE, Manchester
June 29, 1967 to July 1, 1969

E. NORMAN LaCROIX, Berlin
June 29, 1967 to July 1, 1970

(Nominated by N. H. Police Association)

THOMAS A. BULCOCK, Manchester
June 29, 1967 to July 1, 1969

BURLON F. McGOWAN, Laconia
June 29, 1967 to July 1, 1970

(Nominated by N. H. Education Association)

HARRY W. GRIERSON, Rochester
June 29, 1967 to July 1, 1969

CATHERINE M. MINEHAN, Dover
July 15, 1968 to July 1, 1970

DEPARTMENT OF SAFETY

Commissioner

Appointed by the Governor and Council. Term, five years from date of appointment, and until successor is appointed and qualified. Vacancy to be filled for the unexpired term. Salary, \$15,600-\$17,160. RSA 94 supp. Laws of 1961, 166:5. Laws of 1963, 251:16. Laws of 1965, 365.

ROBERT W. RHODES, Meredith
December 14, 1962 to January 1, 1972

Division of Motor Vehicles**Director**

Appointed by the Governor and Council, upon nomination of the Commissioner of Safety. Term, four years from date of appointment, and until successor is appointed and qualified. Vacancy to be filled for the unexpired term. Salary, \$10,920-\$12,480. RSA 94 supp. Laws of 1961, 166:5. Laws of 1963, 251:16. Laws of 1965, 365.

FRED L. JOHNSON, Lincoln
February 11, 1966 to January 1, 1970

TRAFFIC SAFETY COMMISSION

Fifteen members appointed by the Governor and Council. Term five years and until successor is appointed and qualified. Initial appointments shall be as follows: Five members for three years, five members for four years, five members for five years. Vacancies shall be filled for unexpired term in same manner as original appointment. The commission shall have a chairman who shall be designated by the Governor from among its membership for a term of one year. The Commission shall select and hire, in accordance with rules and regulations of state personnel system, an Executive Director, and he shall be a member of the state classified service.

Advisory Committee: Heads of the following state departments and agencies or their designated representatives: Department of Safety, Department of Education, Attorney General, Department of Public Works and Highways, Division of Public Health Services of the Department of Health and Welfare and the Liquor Commission. Laws of 1967, Ch. 209.

REGINALD H. ABBOTT, Concord
September 16, 1965 to September 16, 1970

JAMES R. BOCKNAM, Manchester
September 16, 1965 to September 16, 1970

ROBERT F. MCGINNIS, Manchester
June 29, 1966 to September 16, 1970

PAUL S. SHAW, M.D., Concord
April 12, 1967 to September 16, 1970

MARY CARR, Bedford
September 16, 1965 to September 16, 1969

KENNETH M. HAYES, Ossipee
September 16, 1965 to September 16, 1969

RUSSELL E. MacCLEERY, Chichester
September 16, 1965 to September 16, 1969

THOMAS McKOAN, Concord
September 16, 1965 to September 16, 1969

ERNEST SACHS, JR., Hanover
September 16, 1965 to September 16, 1969

JOHN A. CONNARE, Manchester
September 16, 1965 to September 16, 1973

CHARLES E. KUEHN, Manchester
September 16, 1965 to September 16, 1968

ANDREW J. STABY, Manchester
September 16, 1965 to September 16, 1973

ARTHUR E. KENISON, Concord
September 16, 1965 to September 16, 1968

RUSSELL E. PRESTON, Manchester
September 16, 1965 to September 16, 1973

Road Toll Administrator

Appointed by the Director of Motor Vehicles, with the approval of the Commissioner of Safety. RSA 106-A:8.

JOHN J. MARA, Manchester
Appointed August 1, 1950

Financial Responsibility Administrator

Appointed by the Director of Motor Vehicles, with the approval of the Commissioner of Safety. RSA 106-A:8.

KENNETH H. LEWIS
Appointed November 1, 1966

Division of State Police

Director

Appointed by the Governor and Council, upon nomination of the Commissioner of Safety. Term, four years from date of appointment, and until successor is appointed and qualified. Vacancy to be filled for the unexpired term. Must be a citizen of the United States and have had experience in the investigation of crime and criminal prosecution and in the enforcement of traffic laws. Salary \$12,480-\$14,040. RSA 94 supp. Laws of 1961, 166:5. Laws of 1963, 251:16, Laws of 1965, 365.

JOSEPH L. REGAN, Nashua
January 1, 1962 to January 1, 1970

Division of Safety Services

Director

Appointed by the Governor and Council upon nomination of the Commissioner of Safety. Term, four years from date of appointment, and until successor is appointed and qualified. Vacancy to be filled for the unexpired term. Salary \$10,920-\$12,480. RSA 94 supp. Laws of 1961, 166:5. Laws of 1963, 251:16. Laws of 1965, 365.

ONEIL HOUDE, Manchester
January 4, 1967 to January 1, 1970

Passenger Tramway Safety Board

Director of Safety Services, *ex officio*, and four members appointed by the Governor and Council. Term, four years and until successor is appointed and qualified. Vacancy to be filled for the unexpired term. RSA 225-A. Laws of 1957, 254. RSA 106-A:10. Laws of 1961, 166. Laws of 1963, 53.

CLYDE G. FAIRBANKS, Boscawen
August 4, 1965 to October 15, 1968

STANTON E. TEFFT, Goffstown
September 16, 1965 to October 15, 1969

CARL P. BARTON, Goffstown
January 4, 1967 to October 15, 1970

ALBERT W. CURRIER, New Ipswich
January 16, 1968 to October 15, 1971

State Board of Fire Control

Five members appointed by the Governor and Council, one member to be designated chairman by the Governor. Term, five years and until successor is appointed and qualified. Vacancy to be filled for unexpired term. RSA 153:23. RSA 106-A:15. Laws of 1961, 166.

GEORGE L. PORTER, Langdon
July 8, 1947 to July 8, 1969

WALTER R. MESSER, Keene (Chairman)
September 22, 1947 to July 8, 1970

JAMES R. DALTON, Somersworth
May 13, 1960 to July 8, 1971

CHARLES E. KUEHN, Manchester
February 28, 1964 to July 8, 1972

STACEY W. COLE, Swanzey
February 28, 1967 to July 8, 1973

State Fire Marshal

Appointed by the Board. Salary, \$9,360-\$10,920. RSA 94 supp. Laws of 1957, 274. Laws of 1961, 221. Laws of 1963, 251:16. Laws of 1965, 365.

AUBREY G. ROBINSON, Manchester
Term began October 1, 1947

STATE SWEEPSTAKES COMMISSION

Three members appointed by the Governor and Council. Term, three years and until successor is appointed and qualified. Vacancy to be filled for unexpired term. Commissioners shall select one of their number as chairman and one as secretary. Compensation, \$2,496 per year for Commissioners and \$4,680 for Chairman. RSA 94 supp. Laws of 1963, 52, 200. Laws of 1965, 365.

EDWARD SANEL, SR., Concord
July 29, 1963 to June 29, 1970

HENRY J. TURCOTTE, Manchester
July 29, 1963 to June 29, 1971

HOWELL F. SHEPARD, Londonderry (Chairman)
July 29, 1963 to June 29, 1969

Executive Director

EDWARD J. POWERS, Bedford
Term began August 26, 1963

STATE TAX COMMISSION

Three persons (one of whom shall be of the leading minority party) appointed by the Supreme Court and commissioned by the Governor. The chairman and secretary to be designated by the Court. Term, six years and until successor is appointed and qualified. Vacancy to be filled for unexpired term (which ends March 31 of the odd-numbered years). Salary of Secretary, \$14,500-\$16,000, of other members, \$12,000-\$13,500. RSA 94 supp. Laws of 1957, 274. Laws of 1961, 221. Laws of 1963, 251:16. Laws of 1965, 365.

JOHN B. EVANS, Lancaster
December 1, 1951 to March 31, 1971

OLIVER W. MARVIN, New Castle (chairman)
January 5, 1949 to March 31, 1973

LAWTON B. CHANDLER, Concord (secretary)
February 11, 1946 to March 31, 1969

Director of Division of Municipal Accounting

Appointed by the Commission
O. MAURICE OLESON, Concord

Director of Division of Inheritance Taxes

Appointed by the Commission
KENNETH L. COWAN, Concord

Director of Division of Meals and Rooms

Appointed by the Commission
 RICHARD D. COMSTOCK, Goffstown

Director of Division of Interest and Dividends

Appointed by the Commission
 JOSEPH W. BOUDREAU, Pembroke

Director of Division of Tobacco Products

Appointed by the Commission
 PAUL F. CASCI, Concord

**NEW ENGLAND INTERSTATE WATER POLLUTION
 CONTROL COMMISSION**

Five commissioners to be appointed by the Governor and Council, one an employee of the State Department of Health, and the other four appointed from the membership of the New Hampshire Water Pollution Commission, one of whom shall be the chairman of said commission, *ex officio*. Said commissioners, except the chairman of the New Hampshire Water Pollution Commission, shall hold office for a term of four years each. RSA 488.

WILLIAM A. HEALY, Concord
 August 21, 1951 to August 21, 1971

JOHN PALAZZI, Concord
 December 14, 1962 to November 29, 1973

GEORGE M. MCGEE, SR., Lincoln
 September 16, 1965 to August 21, 1971

DONALD C. CALDERWOOD, Nashua
 February 15, 1963 to August 21, 1971

JAMES A. SWEENEY, Manchester
 December 1966 to August 21, 1971

NEW HAMPSHIRE WATER SUPPLY AND POLLUTION CONTROL COMMISSION

Thirteen members. One member to be appointed by the Governor with the consent of the Council for a term of six years who shall be chairman of said commission; a member representing the public who shall be appointed by the governor with the consent of the council for a term of six years, who shall be vice-chairman of said commission; the director, division of public health services; the director of the fish and game department; the director of the division of parks; the director of the planning and research office, the division of economic development; the chairman of the water resources board; the commissioner of the department of safety; five members-at-large, two of whom shall represent the industrial interests of the state, one of whom shall represent the vacation home or private recreational interests of the state, one of whom shall represent the agricultural interests of the state, and the other an employee of any municipal or privately-owned water works in the state. Members-at-Large shall be appointed by the Governor with the consent of the Council. Term, six years and until successors shall be appointed and qualified. Laws of 1965, 267; Laws of 1967, 147; Ch. 311.

JOHN PALAZZI, Concord (Chairman)
December 14, 1962 to November 29, 1973

JAMES A. SWEENEY, Manchester (Vice-Chairman)
August 30, 1965 to August 30, 1971

DONALD C. CALDERWOOD, Nashua
January 5, 1949 to July 8, 1971

ALBERT D. ALTER, Manchester
January 4, 1967 to January 5, 1973

JOSEPH F. GAULIN, Exeter
February 2, 1966 to July 8, 1969

JOHN W. YORK, Kensington
April 16, 1968 to April 16, 1974

RICHARD A. BUCK, Hanover
December 16, 1968 to December 16, 1974

Executive Director

Salary \$17,000-\$18,500. RSA 94 supp. Laws of 1965, 267.

WILLIAM A. HEALY, Concord

JUDICIARY DEPARTMENT

SUPREME COURT

Law Terms

At Concord on the first Tuesday of each month, except July and August. RSA 490:6.

A chief justice and four associate justices appointed by the Governor and Council. Term, until seventy years of age. Salaries, Chief Justice \$26,000, Associate Justices \$22,880. RSA 94 supp. Laws of 1957, 68. Laws of 1961, 221. Laws of 1963, 251:16. Laws of 1965, 365.

Name	Residence	Appointment	Limitation by Age
Chief Justice:			
Frank R. Kenison	Contoocook	April 29, 1952	Nov. 1, 1977
Associate Justices:			
Laurence I. Duncan	Concord	Dec. 24, 1946	Oct. 5, 1976
Edward J. Lampron	Nashua	Oct. 5, 1949	Aug. 23, 1979
Robert F. Griffith	Nashua	May 25, 1967	June 12, 1981
William A. Grimes	Dover	Dec. 12, 1966	July 4, 1981

Superior Court

A chief justice and seven associate justices appointed by the Governor and Council. Term, until seventy years of age. Salaries, Chief Justice \$22,880, Associate Justices \$20,800. RSA 94 supp. Laws of 1957, 68. Laws of 1961, 221. Laws of 1963, 251:16 and 260. Laws of 1965, 365.

Name	Residence	Appointment	Limitation by Age
Chief Justice:			
John H. Leahy	Claremont	Mar. 15, 1957	Aug. 28, 1970
Associate Justices:			
Charles J. Flynn	Nashua	May 25, 1967	Aug. 18, 1992
George R. Grant, Jr.	Dunbarton	June 30, 1953	April 13, 1983
William W. Keller	Laconia	Feb. 28, 1957	May 19, 1982
Thomas J. Morris	Rye	April 15, 1957	April 17, 1980
Martin F. Loughlin	Manchester	Sept. 9, 1963	Mar. 11, 1993
Richard P. Dunfey	Manchester	Jan. 28, 1965	Oct. 8, 1999
Vacancy			

Judicial Referee

RSA 493-A

AMOS N. BLANDIN, JR.

Judges of Probate

Appointed by the Governor and Council. Term, until seventy years of age. Const., Part II. Arts. 46 and 78. RSA 547. Laws of 1957, 139 and 269. Laws of 1965, 365. RSA 94.

County	Name	Residence	Appoint-ment	Limitation by Age	Salary
Belknap					\$6,000
Carroll	Preston B. Smart	Ossipee ...	June 18, 1942	June 5, 1972	6,000
Cheshire	Harry C. Lichman ...	Keene ...	Jan. 7, 1953	Aug. 25, 1979	6,000
Coos	Frederick J. Harrigan	Colebrook ..	Apr. 16, 1951	Feb. 21, 1990	6,000
Grafton	Robert A. Jones	Lebanon ..	Feb. 3, 1958	Sept. 13, 1985	6,000
Hillsborough ..					6,000
Merrimack ...	Donald W. Cushing ..	Franklin ..	Dec. 27, 1966	Sept. 6, 1994	6,000
Rockingham ...	William W. Treat ...	Hampton ...	Oct. 25, 1957	May 24, 1988	6,000
Strafford	William E. Galanes ..	Dover	Apr. 15, 1960	Aug. 26, 1989	6,000
Sullivan	Kenneth E. Shaw ...	Newport ...	Sept. 8, 1943	Dec. 18, 1973	6,000

State Reporter

Appointed by the Supreme Court. Term, not limited.
RSA 505:1, 12.

GEORGE O. SHO VAN, Concord
Appointed March 1, 1944

Clerk of Supreme Court

Appointed by the Supreme Court. Term, not limited. Compensation, \$14,040-\$15,600 and fees. RSA 94 supp. Laws of 1957, 274. Laws of 1961, 221. Laws of 1963, 251:16. Laws of 1965, 365.

GEORGE O. SHO VAN, Concord
Appointed May 1, 1933

Clerks of Superior Courts

Appointed by the Superior Court. Term, not limited. RSA 499:1.

Belknap County—ROBERT P. TILTON, Laconia
Carroll County—PHILIP J. GANEM, Ossipee
Cheshire County—CHARLES J. CONTAS, Keene
Coos County—ROBERT RICH, Lancaster
Grafton County—WILLIAM E. LOVEJOY, Lebanon
Hillsborough County—CARL O. RANDALL, Manchester
Merrimack County—HENRY P. CALLAHAN, Concord
Rockingham County—UNWAR J. SAMAHA, Exeter
Strafford County—RICHARD H. KEEFE, Dover
Sullivan County—HENRY SHAHEEN, Newport

JUSTICES AND SPECIAL JUSTICES OF DISTRICT AND MUNICIPAL COURTS

(In numerical sequence)

Appointed by the Governor and Council. Term, until seventy years of age. Const., Part II, Arts. 46 and 78. RSA 502:1 and 502-A:1, 3, 35 (supp).

Rockingham County

Dist.

1. PORTSMOUTH DISTRICT — Portsmouth, Newington, Greenland, Rye, New Castle.

<i>Court</i>	<i>Name</i>		<i>Appointment</i>	<i>Limitation of Age</i>
PORTSMOUTH District	Thomas E. Flynn, Jr.	J.	July 1, 1964	Aug. 25, 1992
	Samuel Levy	S.J.	July 1, 1964	Aug. 8, 1970
NEW CASTLE Municipal	William F. Harrington, Jr.	J.	June 29, 1954	Mar. 20, 1980
RYE Municipal	Gerald F. Giles	J.	Jan. 14, 1960	Dec. 17, 1999
	Richard E. Dill	S.J.	Nov. 30, 1960	May 14, 1993

2. HAMPTON DISTRICT — Hampton, Hampton Falls, North Hampton, South Hampton, Seabrook.

HAMPTON District	John W. Perkins	J.	July 1, 1964	Aug. 13, 1972
	Edward J. McDermott	S.J.	Dec. 19, 1967	June 13, 2004
SEABROOK Municipal	William W. Treat	J.	Nov. 28, 1952	May 24, 1988

3. EXETER DISTRICT — Exeter, Newmarket, Stratham, Newfields, Fremont, East Kingston, Kensington, Epping, Brentwood.

EXETER District	George R. Scammon	J.	July 1, 1964	Aug. 20, 1969
	Alvah C. Drake	S.J.	July 1, 1964	Nov. 28, 1977
NEWMARKET Municipal	Russell H. McGuirk	J.	June 30, 1959	Nov. 26, 1989
	John A. Edgerly, Jr.	S.J.	June 30, 1959	Jan. 4, 1996
EPPING Municipal	Kendall Chase	J.	Jan. 30, 1959	Dec. 9, 1983

4. DERRY DISTRICT — Derry, Chester, Londonderry, Sandown.

DERRY District	George H. Grinnell	J.	July 1, 1964	Dec. 31, 1980
	Walter A. Pillsbury	S.J.	July 1, 1964	Dec. 9, 1975

5. AUBURN DISTRICT — Auburn, Candia, Deerfield, Nottingham, Raymond, Northwood.

AUBURN District	Philip G. Peters	J.	July 1, 1964	Jan. 15, 1992
	Joseph V. Stancik	S.J.	Aug. 14, 1964	Dec. 12, 1987

6. SALEM DISTRICT — Salem, Windham.

SALEM District	Kenneth F. Romprey	J.	July 1, 1964	Nov. 30, 1980
	James A. Sayer, Jr.	S.J.	July 1, 1964	Dec. 5, 1981

JUSTICES AND SPECIAL JUSTICES OF DISTRICT AND MUNICIPAL COURTS—Continued

Dist.
7. **PLAISTOW DISTRICT** — Plaistow, Hampstead, Kingston, Newton, Atkinson, Danville.

<i>Court</i>	<i>Name</i>		<i>Appointment</i>	<i>Limitation of Age</i>
PLAISTOW District	Daniel H. Andernacht	J.	Sept. 2, 1964	May 21, 1986
	Roy Daubenspeck	S.J.	Sept. 2, 1964	Feb. 5, 1999

Strafford County

8. **DOVER DISTRICT** — Dover, Barrington, Madbury.

DOVER District	Osiva J. Gregoire	J.	July 1, 1964	Nov. 4, 1971
	Walter A. Calderwood, Jr.	S.J.	July 1, 1964	May 27, 1980

9. **ROCHESTER DISTRICT** — Rochester, Milton, New Durham, Farmington, Strafford, Middleton.

ROCHESTER District	Richard F. Cooper	J.	Dec. 16, 1968	Aug. 12, 1985
	Robert A. Carignan	S.J.	Dec. 16, 1968	July 9, 2000
FARMINGTON Municipal	Eugene F. Nute	J.	May 13, 1960	July 21, 1989
	George T. Gilman	S.J.	Dec. 31, 1962	July 23, 1995

10. **SOMERSWORTH DISTRICT** — Somersworth, Rollinsford.

SOMERSWORTH District	Clovis I. Desmarais	J.	July 1, 1964	June 24, 1975
	Oliver Colburn	S.J.	July 1, 1964	Mar. 18, 1973
ROLLINSFORD Municipal	Ovide R. Viel	J.	Feb. 28, 1955	Aug. 23, 1989

11. **DURHAM DISTRICT** — Durham, Lee.

DURHAM District	Joseph P. Nadeau	J.	Dec. 27, 1968	June 30, 2008
	Joseph E. Michael, Jr.	S.J.	July 1, 1964	Oct. 1, 1993

Belknap County

12. **LACONIA DISTRICT** — Laconia, Meredith, New Hampton, Gilford, Sanbornton, Tilton, Belmont, Alton, Gilmanton, Barnstead, Center Harbor.

LACONIA District	Bernard I. Snierson	J.	July 1, 1964	Feb. 7, 1983
	Stephen S. Jewett	S.J.	July 1, 1964	May 28, 1988
ALTON Municipal	Archie A. Horne	J.	Jan. 31, 1962	Dec. 11, 1984
	Carl W. Wyman	S.J.	Jan. 31, 1962	June 8, 1970
BELMONT Municipal	Royal W. Smith	J.	Oct. 15, 1962	Dec. 22, 1974
MEREDITH Municipal	John H. Ramsey	J.	Oct. 29, 1956	July 25, 1978
	Andrew J. Marks	S.J.	Oct. 15, 1957	Mar. 1, 1992

JUSTICES AND SPECIAL JUSTICES OF DISTRICT AND MUNICIPAL COURTS—Continued

Carroll County

Dist.

13. CONWAY DISTRICT — Conway, Bartlett, Jackson, Eaton, Chatham, Hart's Location, Albany, Madison; Uninc.: Hale's Location.

<i>Court</i>	<i>Name</i>		<i>Appointment</i>		<i>Limitation of Age</i>	
CONWAY District	Burnham B. Davis	J.	July	1, 1964	Sept. 15,	1978
	Charles V. Sturdivant	S.J.	July	1, 1964	May 25,	1979

14. OSSIPEE DISTRICT — Ossipee, Tamworth, Freedom, Effingham, Wakefield.

OSSIPEE District	Lawrence J. Walsh	J.	Mar. 15,	1965	May 18,	1994
	Edward C. Smart	S.J.	July 1,	1964	Nov. 28,	1973

15. WOLFEBORO DISTRICT — Wolfeboro, Brookfield, Tuftonboro, Moultonborough, Sandwich.

WOLFEBORO District	Jerry L. Thayer	J.	July 1,	1964	Sept. 3,	1988
	Philip J. Ganem	S.J.	July 1,	1964	Apr. 15,	1999

Merrimack County

16. CONCORD DISTRICT — Concord, Pittsfield, Chichester, Allenstown, Loudon, Canterbury, Dunbarton, Bow, Pembroke, Hooksett, Hopkinton, Epsom.

CONCORD District	Donald G. Matson	J.	July 1,	1964	June 18,	1975
	Francis E. Perkins	S.J.	July 1,	1964	July 14,	1977
ALLENSTOWN Municipal	Lionel P. Stokes	J.	Jan. 2,	1959	Apr. 11,	1974
HOOKSETT Municipal	Frank D. Cate	J.	Apr. 24,	1956	Dec. 6,	1978
LOUDON Municipal	Stanley H. Prescott	J.	Nov. 16,	1959	Sept. 24,	1987
PEMBROKE Municipal	George P. Cofran	J.	Dec. 22,	1943	June 17,	1974
	Roland H. Young, Jr.	S.J.	Jan. 14,	1960	Aug. 18,	2002
PITTSFIELD Municipal	Paul F. Giddis	J.	Oct. 15,	1962	Oct. 14,	1986
	Kenard Ayles	S.J.	May 11,	1951	July 4,	1975

17. FRANKLIN DISTRICT — Franklin, Northfield, Danbury, Andover, Boscawen, Salisbury, Hill, New London, Webster, Wilmot.

FRANKLIN District	Robert T. Hoyt	J.	July 1,	1964	Feb. 11,	1974
	Malcolm H. Thompson	S.J.	July 1,	1964	Oct. 27,	1982
NEW LONDON Municipal	J. Duane Squires	J.	Feb. 13,	1959	Nov. 9,	1974

JUSTICES AND SPECIAL JUSTICES OF DISTRICT AND MUNICIPAL COURTS—Continued

Dist.

18. HENNIKER DISTRICT — Henniker, Warner, Bradford, Newbury, Sutton.

<i>Court</i>	<i>Name</i>		<i>Appointment</i>		<i>Limitation of Age</i>
HENNIKER District	Robert W. Sterling	J.	July	1, 1964	Oct. 10, 1984
	Frederic T. Greenhalge	S.J.	Oct.	15, 1965	Nov. 21, 1993

Hillsborough County

19. MANCHESTER DISTRICT — Manchester, Bedford.

MANCHESTER District	Alfred J. Chretien	J.	July	1, 1964	Feb. 3, 1970
	James V. Broderick	S.J.	Apr.	30, 1965	Sept. 11, 1994
BEDFORD Municipal	J. Walker Wiggin	J.	Dec.	26, 1962	Aug. 23, 1971
	Jack Middleton	S.J.	Dec.	26, 1962	Jan. 13, 1999

20. NASHUA DISTRICT — Nashua, Hudson, Pelham, Hollis, Litchfield and Merrimack.

NASHUA District	Antoine A. Guertin	J.	July	1, 1964	June 26, 1972
	Kenneth F. McLaughlin	S.J.	July	1, 1964	Sept. 3, 1998
MERRIMACK Municipal	Charles F. Morrill	J.	Mar.	30, 1962	July 2, 2002
	J. Albert Lynch	J.	Apr.	15, 1955	Mar. 28, 1992

21. MILFORD DISTRICT — Milford, Brookline, Amherst, Mason, Wilton, Lyndeborough, Mont Vernon.

MILFORD District	J. Colin Lizotte	J.	Sept.	14, 1964	Dec. 2, 1998
	Leonard G. Velishka	S.J.	Jan.	4, 1967	Sept. 9, 1976
WILTON Municipal	Charles B. Sullivan	J.	Jan.	23, 1958	Aug. 20, 1991

22. PETERBOROUGH DISTRICT — Peterborough, Hancock, Greenville, Greenfield, New Ipswich, Temple, Sharon.

PETERBOROUGH District	Kenneth A. Brighton	J.	July	1, 1964	Feb. 11, 1988
	Paul C. Cummings, Jr.	S.J.	July	1, 1964	Aug. 27, 1983
GREENVILLE Municipal	Robert Taft	J.	Dec.	15, 1958	May 19, 2000

23. HILLSBOROUGH DISTRICT — Hillsborough, Deering, Windsor, Antrim, Bennington.

HILLSBOROUGH District	Walter C. Sterling	J. S.J.	July	1, 1964	Oct. 5, 1983
--------------------------	--------------------	------------	------	---------	--------------

**JUSTICES AND SPECIAL JUSTICES OF DISTRICT AND
MUNICIPAL COURTS—Continued**

Dist.
24. **GOFFSTOWN DISTRICT** — Goffstown, Weare, New Boston, Francestown.

<i>Court</i>	<i>Name</i>		<i>Appointment</i>		<i>Limitation of Age</i>
GOFFSTOWN District	Hedley G. Pingree	J.	July	1, 1964	May 25, 1995
	David V. Prugh	S.J.	July	1, 1964	Oct. 21, 1973

Cheshire County

25. **KEENE DISTRICT** — Keene, Stoddard, Westmoreland, Surry, Gilsun, Sullivan, Nelson, Roxbury, Marlow, Swanzey, Marlborough, Winchester, Richmond, Hinsdale, Harrisville, Walpole, Alstead, Chesterfield.

KEENE District	James S. Davis	J. S.J.	July	1, 1964	May 13, 1988
HINSDALE Municipal	Eugene E. Gaffey	J.	Jan.	30, 1959	July 27, 1994
WALPOLE Municipal	Harold T. Killeen	J.	Sept.	15, 1953	Jan. 10, 1975

26. **JAFFREY DISTRICT** — Jaffrey, Dublin, Fitzwilliam, Troy, Rindge.

JAFFREY District	Bernard J. Hampsey, Jr.	J. S.J.	Dec.	16, 1968	Oct. 11, 2007
---------------------	-------------------------	------------	------	----------	---------------

Sullivan County

27. **CLAREMONT DISTRICT** — Claremont, Cornish, Unity, Charlestown, Acworth, Langdon, Plainfield.

CLAREMONT District	Albert D. Leahy	J.	July	1, 1964	Mar. 3, 1973
	Raymond V. Denault	S.J.	July	1, 1964	Aug. 6, 1978
CHARLESTOWN Municipal	Richard H. Perry	J.	July	27, 1933	Feb. 22, 1973

28. **NEWPORT DISTRICT** — Newport, Grantham, Croydon, Springfield, Sunapee, Goshen, Lempster, Washington.

NEWPORT District	John C. Fairbanks	J.	July	1, 1964	Oct. 20, 1993
	Harry V. Spanos	S.J.	Nov.	27, 1968	May 8, 1996

Grafton County

29. **HANOVER DISTRICT** — Hanover, Orford, Lyme.

HANOVER District	S. John Stebbins	J.	July	1, 1964	Mar. 31, 1986
	Herbert W. Hill	S.J.	July	1, 1964	Oct. 10, 1972

**JUSTICES AND SPECIAL JUSTICES OF DISTRICT AND
MUNICIPAL COURTS—Continued**

Dist.

30. HAVERHILL DISTRICT — Haverhill, Bath, Landaff, Benton, Piermont, Warren.

<i>Court</i>	<i>Name</i>		<i>Appointment</i>	<i>Limitation of Age</i>
HAVERHILL District	Luigi J. Castello	J.	July 1, 1964	Nov. 7, 1983
	Francis P. Edes	S.J.	Mar. 31, 1967	Apr. 16, 1990

31. LEBANON DISTRICT — Lebanon, Enfield, Canaan, Grafton, Orange.

LEBANON District	Harry W. Savage	J.	July 1, 1964	Nov. 6, 1973
	William E. Lovejoy	S.J.	July 1, 1964	Sept. 25, 1997
CANAAN Municipal	Daniel W. Fleetham	J.	Sept. 18, 1951	Feb. 5, 1982

32. LITTLETON DISTRICT — Littleton, Monroe, Lyman, Lisbon, Franconia, Bethlehem, Sugar Hill, Easton.

LITTLETON District	Mack M. Mussman	J.	July 1, 1964	Jan. 11, 1977
BETHLEHEM Municipal	Henry Greenlaw	J.	July 29, 1963	June 8, 1985
	Elwyn L. Miller	S.J.	Sept. 30, 1957	Sept. 24, 1981

33. PLYMOUTH DISTRICT — Plymouth, Bristol, Dorchester, Groton, Wentworth, Rumney, Ellsworth, Thornton, Campton, Lincoln, Waterville Valley, Ashland, Hebron, Holderness, Bridgewater, Alexandria, Woodstock; Uninc.: Livermore.

PLYMOUTH District	Leonard S. Sawyer	J.	Nov. 30, 1965	June 14, 1995
	Walter L. Murphy	S.J.	Dec. 29, 1965	Dec. 11, 2007
BRISTOL Municipal	W. John Schofield	J.	Jan. 31, 1962	July 23, 1985
CAMPTON Municipal	Edwin L. Heal	J.	Dec. 16, 1940	May 1, 1971
LINCOLN Municipal	George H. Parker	J.	June 30, 1960	Feb. 3, 1982
WOODSTOCK Municipal	Robert W. MacKay	J.	Oct. 15, 1962	Dec. 12, 1993

Coos County

34. BERLIN DISTRICT — Berlin, Milan, Dummer; Uninc.: Cambridge, Success.

BERLIN District	Jean Louis Blais	J.	July 1, 1964	Jan. 1, 1982
	George H. Keough	S.J.	July 1, 1964	Mar. 17, 1975

**JUSTICES AND SPECIAL JUSTICES OF DISTRICT AND
MUNICIPAL COURTS—Concluded**

Dist.

35. GORHAM DISTRICT — Gorham, Shelburne, Randolph; Uninc.: Bean's Purchase, Martin's Location, Green's Grant, Pinkham's Grant, Thompson & Meserve's Purchase, Sargent's Purchase, Cutt's Grant, Bean's Grant, Crawford's Purchase, Low & Burbank's Grant, Chandler's Purchase, Hadley's Purchase.

<i>Court</i>	<i>Name</i>	<i>Appointment</i>		<i>Limitation of Age</i>
GORHAM District	James J. Burns	J.	Dec. 27, 1966	Aug. 21, 1991
	Arthur O. Dupont	S.J.	Dec. 27, 1966	Dec. 16, 1974

36. COLEBROOK DISTRICT — Colebrook, Pittsburg, Clarksville, Wentworth's Location, Errol, Millsfield, Columbia, Stewartstown, Stratford; Uninc.: Dix's Grant, Atkinson and Gilmanton Academy Grant, Second College Grant, Dixville, Erving's Location, Odell.

COLEBROOK District	Ivory Cobb	J.	Nov. 27, 1968	Sept. 28, 1981
	Frederick J. Harrigan	S.J.	Dec. 27, 1968	Feb. 21, 1990

37. LANCASTER DISTRICT — Lancaster, Stark, Northumberland, Carroll, Whitefield, Dalton, Jefferson; Uninc.: Kilkenny.

LANCASTER District	Walter D. Hinkley	J.	July 1, 1964	Jan. 18, 1983
	Paul F. Donovan	S.J.	Mar. 15, 1965	Dec. 15, 2002
NORTHUMBERLAND Municipal	Ralph C. Rowden	J.	Jan. 31, 1962	May 17, 1987
WHITEFIELD Municipal	Willard A. Stoughton	J.	Oct. 31, 1961	Feb. 4, 1986

COUNTY

Elected November 5, 1968 Term, January 1, 1969 to January 1, 1971

COUNTY	Sheriff	Attorney	Treasurer
Belknap	\$9,000 Rodney S. Crockett, r Belmont	\$4,000 David R. Decker, r Laconia	\$500 H. Max Wakeman, Jr., r Laconia
Carroll	\$9,500 Grant A. Floyd, r Sandwich	\$3,000 Frederic L. Cox, r & d Ossipee	\$750 Gladys Tasker Wright, r Brookfield
Cheshire	\$9,500 George W. Schnyer, r Winchester	\$4,500 Edward J. O'Brien, r Keene	\$400 Walter C. Peck, r Keene
Coos	\$2,000 and Fees Emile A. Martineau, r Berlin	\$3,000 Pierre J. Morin, r & d Berlin	\$500 J. Arthur Sullivan, d & r Berlin
Grafton	\$9,500 Herbert W. Ash, r & d Campton	\$5,000 N. George Papademas, r Lebanon	\$500 Willard G. Bromage, Jr., r Littleton
Hillsborough ..	\$2,400 and Fees Lawrence J. Shea, d Manchester	\$7,500 James A. Connor, d & r Manchester	\$1,200 Albert W. Beaudet, d & r Manchester
Merrimack ...	\$2,000 and Fees Clyde R. Parker, r Concord	\$4,000 Henry Dowst, Jr., r Epsom	\$1,000 Robert A. Foster, r Concord
Rockingham ..	\$10,750 George Sampson, r Brentwood	\$4,500 Glen E. Graper, r Portsmouth	\$1,500 Winston H. Lothrop, r Exeter
Strafford	\$9,500 Harold R. Knight, r Durham	\$3,500 T. Casey Moher, r Durham	\$750 Leo Cormier, d Rochester
Sullivan	\$8,000 John W. McCusker, r & d Claremont	\$3,500 Charles V. Spanos, d Claremont	\$500 Merton J. Sargent, r Newport
Salaries*	RSA 104:29	RSA 7:35	RSA 29:14

* As amended.

OFFICERS

Register of Deeds	Register of Probate	Commissioners
\$6,500 plus 10% of fees Everett D. Wheeler, r Laconia	\$4,576 Richard G. Tilton, r Laconia	\$1,500 each (1) John G. Ruel, r, Laconia (2) Marion H. Atwood, r, Sanbornton (3) Henry T. Spear, r, Gilford
Fees Henry E. Hill, r Conway	\$4,576 Estella M. White, r Ossipee	\$1,800 each Arthur B. Brown, r & d, Sandwich John N. Leighton, r & d, Conway William D. Paine II, r & d, Bartlett
\$9,000 D. Reed Chaplin, r & d Keene	\$4,160 Phyllis J. Parker, r & d Keene	\$2,000 each (1) Harold O. Pierce, r, Walpole (2) Sheldon L. Barker, Jr., r, Keene (3) Harold E. Savage, r, Rindge
Fees Warren A. Bartlett, r & d Lancaster	\$4,160 A. Gladys MacLean, r & d Lancaster	\$2,000 each (1) Rene R. Bergeron, d & r, Berlin (2) Dana H. Lee, r & d, Lancaster (3) Norman S. Brungot, r & d, Colebrook
\$6,000 plus 10% of fees Charles A. Wood, r & d Haverhill	\$4,576 Anna D. Proctor, r & d Haverhill	\$2,150 each (1) Bert P. Shores, r, Lebanon (2) George F. Clement, r & d, Landaff (3) Kenneth G. Bell, r, Plymouth
Fees Joseph G. Maltais, d Manchester	\$4,992 C. Edward Bourassa, d & r Manchester	\$5,000 each (1) John J. Walsh, d & r, Manchester (2) Armand A. Beaulieu, d & r, Nashua (3) Edward J. Lobacki, r, Peterborough
\$4,500-\$6,000 plus % of fees Kathleen M. Roy, r Concord	\$4,784 Leila Y. Bartlett, r Bow	\$2,250 each (1) Raymond K. Perkins, r, Concord (2) Albert M. Ayotte, r, Franklin (3) Asa H. Morgan, r, Bow
\$8,500 Edith E. Holland, r Exeter	\$4,784 Edward J. Howard, r Exeter	\$3,500 each (1) Ira A. Brown, r, Portsmouth (2) Russell J. Hall, r, Hampstead (3) William S. Bartlett, Sr., r, Brentwood
\$8,000 Marjorie E. Holmes, r Dover	\$4,576 Margaret Waldron Ogden, d & r Dover	\$2,000 each Andrew R. Courteau, d, Dover Neil H. Robinson, r, Dover George A. Young, r, Rochester
\$7,000 Zella Eastman LaForge, r & d Newport	\$4,160 Bernice M. Sawyer MacWilliams, r Newport	\$1,800 each (1) Richard E. McCusker, r, Claremont (2) Remington B. Woodhull, r, Newport (3) Glenn N. Bascom, r, Acworth
RSA 478:17	RSA 548:17, 94 supp. Laws of 1965, Chap. 365	RSA 28:28

FEDERAL COURT ORGANIZATION

United States Circuit Court of Appeals for First Circuit

	Date of Appointment
Hon. Bailey Aldrich, Chief Judge, Boston, Mass.	1959
Hon. Edward M. McEntee, Providence, R. I.	1965
Hon. Frank M. Coffin, Portland, Maine	1965
 District Court, District of New Hampshire	
Judge Hugh H. Bownes, Laconia	1968
Clerk, Elizabeth M. Hoyt, Concord	1966
U. S. Attorney, Louis M. Janelle, Nashua	1963
Assistant U. S. Attorney, William H. Barry, Jr., Nashua	1967
Marshal, Paul G. April, Nashua	1963
Chief Deputy Marshal, Thomas M. Cody, Dunbarton	1965
Deputy Marshal, Joseph Horak, Nashua	1968
Deputy Marshal, Richard Brunelle, Manchester	1965
Referee in Bankruptcy, Joseph J. Betley, Manchester	1945
Commissioners: John Gormley, Lancaster	1962
Peter J. Bourque, Manchester	1964

The above court meets at Concord, the second Tuesday in January, the second Tuesday in April, and the fourth Tuesday in October; at Littleton, the third Tuesday in September.

The titles on the following pages are arranged alphabetically with regard to the distinguishing word.

	Page
Accountancy, State Board of (See Department of State)	863
Adjutant General	867
Administration and Control, Department of	867
Comptroller	867
Division of Accounts	867
Division of Purchase and Property	867
Business Supervisor	867
Assistant Business Supervisors	868
Director of Division of Records Management and Archives	868
Aeronautics Commission	868
Agriculture, College of	869
Agriculture, Department of	870
Board of Veterinary Examiners	871
Advisory Board	873
Division of Markets and Standards	870
Air Pollution Commission	871
Appeal, Board of (See Labor)	901
Apprenticeship Council, State (See Labor)	901
Architects, State Board of Registration for (See Department of State)	864
Arts, Commission on the	874
Athletic Commission, State (See Department of State)	864
Atlantic States Marine Fisheries Commission	874
Atomic Development Activities, Coordinator of	875
Attorney-General	875
New Hampshire Commission on Interstate Co-operation	876
Commission to Study Uniform State Laws	876
Charitable Trusts	876
Ballot-Law Commissioners (See Department of State)	864
Bank Commissioner	876
Bank Advisory Board	877
Barbers' Examining and Licensing Board (See Health and Welfare)	890
Cancer Commission, State	878
Charitable Trusts (See Attorney-General)	876
Chiropractic Examiners, Board of (See Department of State)	865
Civil Defense Agency	879
Comptroller (See Department of Administration and Control)	867
Conciliation and Arbitration, State Board of (See Labor)	900
Connecticut River Valley Flood Control Commission	880
Conservation Committee, State	880
Coordinator of Federal Funds (See Governor)	862
County Officers, State	931
Data Processing Commission	881
Dental Board, State (See Health and Welfare)	891

Economic Development, Division of (See Resources and Economic Development)	911
Education and Accreditation, Coordinating Board of	883
Education, Department of	882
Technical Institutes and Vocational-Technical Schools	883
Higher Education Loan Committee	884
Employment Security, Department of	884
Unemployment Compensation Bureau	885
Unemployment Compensation Advisory Council	885
Engineers, Board of Registration for Professional (See Department of State)	865
Executive Department (See Governor)	862
Federal Court Organization	933
Fire Control, State Board of (See Department of Safety)	918
Fish and Game Department	886
Shore Fisheries, Advisory Committee on	887
Funeral Directors and Embalmers, State Board of Registration of (See Health and Welfare)	891
Governor	862
Coordinator of Federal Funds	862
Hairdressers, Board of Registration of (See Health and Welfare)	891
Health and Welfare, Department of	887
Commission of Health and Welfare	889
Division of Public Health Services	889
Sanatorium, Superintendent	889
Division of Welfare	889
Division of Mental Health	889
N. H. Hospital, Superintendent	890
Laconia State School, Superintendent	890
Health and Welfare Advisory Commission	887
Barbers' Examining and Licensing Board	890
State Board of Examiners in Podiatry	890
New Hampshire State Dental Board	891
State Board of Registration of Funeral Directors and Embalmers	891
Board of Registration of Hairdressers	891
Board of Registration in Medicine	892
Commission of Pharmacy and Practical Chemistry	892
State Radiation Control Agency	892
Technical Services in the Area of Health, Advisory Board on	894
Highways (See Public Works)	909
Historical Commission, State	896
Hospital, N. H. (See Health and Welfare)	890
Human Rights, N. H. Commission	895
Industrial Agents (See Resources and Economic Development)	912
Industrial Development Authority	896
Industrial School (See Institutions)	897
Institutions, Board of Trustees of State	897
Industrial School, Board of Trustees	897
State Prison, Board of Trustees	897

Probation, Board of	898
New Hampshire Soldiers' Home, Board of Managers of	898
Insurance Department	899
Interstate Co-operation, New Hampshire Commission on (See Attorney-Gen- eral)	876
Judicial Council	899
Judiciary Department, State	922
Keene State College (See Agriculture, College of)	869
Labor, Department of	900
Conciliation and Arbitration, State Board of	900
State Apprenticeship Council	901
Board of Appeal	901
Laconia State School (See Health and Welfare)	890
Legislative Department	902
Library Commission, State	903
Liquor Commission, State	904
Maine-New Hampshire Interstate Bridge Authority	904
Medical Referees	904
Medicine, Board of Registration in (See Health and Welfare)	892
Mental Health, Division of (See Health and Welfare)	889
Merrimack River Valley Flood Control Commission	906
Milk Sanitation Board	906
Motor Vehicles, Division of (See Dept. of Safety)	916
New Hampshire Higher Education Facilities Commission	873
Northeastern Forest Fire Protection Commission (See Resources and Economic Development)	914
Optometry, Board of Registration in (See Department of State)	866
Parks, Division of (See Resources and Economic Development)	911
Passenger Tramway Safety Board (See Department of Safety)	918
Personnel Commission	908
Pesticides Control Board	872
Pharmacy and Practical Chemistry, Commission of (See Health and Welfare) ..	892
Plymouth State College (See Agriculture, College of)	869
Poet Laureate	907
Police Commission	907
Police, State (See Department of Safety)	917
Port Authority, N. H. State (See Resources and Economic Development)	913
Prison, State (See Institutions)	897
Probation Department (See Institutions)	898
Psychologists, Board of Examiners of	908
Public Utilities Commission	909
Public Works and Highways, Commissioner of	909
Racing Commission, State	910
Radiation Control Agency (See Health and Welfare)	892
Real Estate Board, The New Hampshire	910

Resources and Economic Development	911
Division of Resources Development	911
Division of Economic Development	911
Division of Parks	911
Advisory Commission	911
N. H. State Port Authority	913
Northeastern Forest Fire Protection Commission	914
Industrial Agents	912
Retirement System, New Hampshire	914
Rifle Range, State	914
Safety, Department of	915
Division of Motor Vehicles	916
Traffic Safety Commission	916
Division of State Police	917
Division of Safety Services	917
Passenger Tramway Safety Board	918
State Board of Fire Control	918
Sanatorium, State (See Health and Welfare)	889
School Building Authority, New Hampshire	884
Shore Fisheries, Advisory Committee on (See Fish and Game)	887
Soldiers' Home (See Institutions)	898
State-Capitol-City Planning Board	907
State, Department of	863
State Board of Accountancy	863
State Board of Registration for Architects	864
State Athletic Commission	864
Ballot Law Commission	864
Board of Chiropractic Examiners	865
State Board of Registration for Professional Engineers	865
Board of Registration in Optometry	866
Sweepstakes Commission, State	919
Tax Commission, State	919
Division of Municipal Accounting	919
Division of Interest and Dividends	920
Division of Tobacco Products	920
Division of Inheritance Taxes	919
Technical Institutes and Vocational-Technical Schools (See Education)	883
Traffic Safety Commission (See Dept. of Safety)	916
Treasurer, State	866
Unemployment Compensation Advisory Council (See Employment)	885
Unemployment Compensation Bureau (See Employment)	885
Uniform State Laws, Commission to Study (See Attorney General)	876
University of New Hampshire (See Agriculture, College of)	869
Veterans' Council	895
Veterinary Examiners, Board of (See Agriculture)	871
Water Pollution Control Commission, New England	920
Water Resources Board	913
Water Supply and Pollution Control Commission	921
Welfare, Division of (See Health and Welfare)	889



