



University of  
New Hampshire  
Library









GOVERNOR MELDRIM THOMSON, JR.

State of New Hampshire

# MANUAL

for the

GENERAL COURT

1973

No. 43

PREPARED AND PUBLISHED BY THE  
DEPARTMENT OF STATE

ROBERT L. STARK  
SECRETARY OF STATE

CONCORD, NEW HAMPSHIRE

1973

Call  
       308.74  
       N53M  
       1973  
       212  
      

NHamp  
308.74  
N53M  
1973

Printed by THE VILLAGE PRESS  
Concord, N. H.

Bound by NEW HAMPSHIRE BINDERY  
Concord, N. H.

# CONTENTS

---

	Pages
Attorney General . . . . .	245
Census, federal . . . . .	272
Chief executives . . . . .	180
Cities & Towns of N. H. . . . .	138
Congressmen of N. H. . . . .	184
Councilors, executive . . . . .	188
Constitution, New Hampshire . . . . .	72
Index to . . . . .	72
United States . . . . .	13
Index to . . . . .	43
Ratification by States . . . . .	29
amendments; Federal Child Labor . . . . .	65
Constitutional Conventions, State	
dates of . . . . .	269
presidents of . . . . .	270
Conventions	
Constitutional . . . . .	269
Counties of N. H. . . . .	128
Declaration of Independence . . . . .	6
Democratic names on check-list . . . . .	807
Democratic Party Organization . . . . .	825
Election districts, towns & cities . . . . .	246
Elections,	
Presidential Primary . . . . .	293
Direct Primary . . . . .	643
General Election . . . . .	853
Executive Councilors . . . . .	188
Federal Census . . . . .	272
General Election, returns of . . . . .	853
Governors . . . . .	180
History of New Hampshire . . . . .	116
Holidays, legal . . . . .	266
New Hampshire,	
Counties of . . . . .	128
Early Gov't of . . . . .	125
History of . . . . .	116
Officials, State (see separate index)	

	Pages
Party Organizations	
Democratic	825
Republican	816
Political Expenditures, authorized	1080
Portraits in State House	163
Presidents-Vice Presidents of U. S.	67
Primary, direct returns of	643
Recounts; General election	986
Presidential Preference Primary	621
Primary election	812
Representatives, members of House of	968
Speakers of House	237
Republican names on checklist	807
Republican Party Organization	816
Secretaries of State	240
deputies	241
Senate	
Members of	200
Presidents of	234
Senators, State	200
United States	183
State Capitals, nicknames, flowers, birds	267
Emblems	257
Flag	267
Flower	257
Tree	258
Song 1st	258
Song 2nd	258
Motto	258
Seal	258
State Government (see separate index)	
Towns and Cities, election districts of N. H.	246
Treasurers, State	243
deputies	244
Unincorporated Places	161
United States Congressmen	184
Constitution	13
ratification of	29
United States Senators	183

The Declaration of Independence is generally regarded as one of the most famous documents in the history of the world. On June 10, 1776, the Continental Congress appointed a committee, consisting of Thomas Jefferson, Benjamin Franklin, John Adams, Roger Sherman and Robert R. Livingston to draft a Declaration of Independence.

Jefferson wrote out a rough draft of the Declaration, which was carefully revised by the committee and presented to Congress for adoption. After some further slight revisions by that body, it was adopted on July 4, 1776, at Philadelphia.

The parchment with the original signatures was deposited with the Department of State when the government was organized in 1789.

The original Declaration of Independence was transferred from the Department of State by direction of the late President Warren G. Harding to the Library of Congress. The Declaration was moved from the Library of Congress in 1952 at the direction of Congress and transferred to the National Archives Building where it rests today.

# THE DECLARATION OF INDEPENDENCE

---

MADE BY THE ORIGINAL THIRTEEN STATES  
IN CONGRESS AT PHILADELPHIA

---

UNANIMOUSLY ADOPTED JULY 4, 1776

---

When, in the course of human events, it becomes necessary for one people to dissolve the political bands which have connected them with another, and to assume, among the powers of the earth, the separate and equal station to which the laws of nature and of nature's God entitle them, a decent respect to the opinions of mankind requires that they should declare the causes which impel them to the separation.

We hold these truths to be self-evident, that all men are created equal, that they are endowed, by their Creator, with certain unalienable rights, that among these are life, liberty, and the pursuit of happiness. That to secure these rights, governments are instituted among men, deriving their just powers from the consent of the governed, that whenever any form of government becomes destructive of these ends, it is the right of the people to alter or to abolish it, and institute new government, laying its foundation on such principles, and organizing its powers in such form as to them shall seem most likely to effect their safety and happiness. Prudence, indeed, will dictate that governments long established, should not be changed for light and transient causes; and accordingly all experience hath shown that mankind are more disposed to suffer, while evils are sufferable, than to right themselves by abolishing the forms to which they are accustomed. But when a long train of abuses and usurpations, pursuing invariably the same object, evinces a design to reduce them under absolute despotism, it is their right, it is their duty, to throw off such government, and to provide new guards for their future security. Such has been the patient sufferance of these Colonies, and such is now the necessity which constrains them to alter their former systems of government. The history of the present King of Great Britain is a history of

repeated injuries and usurpations, all having in direct object the establishment of an absolute tyranny over these States. To prove this, let facts be submitted to a candid world.

He has refused his assent to laws, the most wholesome and necessary for the public good.

He has forbidden his governors to pass laws of immediate and pressing importance, unless suspended in their operation till his assent should be obtained; and when so suspended, he has utterly neglected to attend to them.

He has refused to pass other laws for the accommodation of large districts of people, unless those people should relinquish the right of representation in the legislature, a right inestimable to them, and formidable to tyrants only.

He has called together legislative bodies at places unusual, uncomfortable, and distant from the depository of their public records, for the sole purpose of fatiguing them into compliance with his measures.

He has dissolved representative houses repeatedly, for opposing with manly firmness his invasions on the rights of the people.

He has refused for a long time, after such dissolutions, to cause others to be elected, whereby the legislative powers, incapable of annihilation, have returned to the people at large for their exercise; the State remaining, in the meantime, exposed to all the dangers of invasion from without, and convulsions within.

He has endeavored to prevent the population of these States; for that purpose obstructing the laws for naturalization of foreigners; refusing to pass others to encourage their migrations hither; and raising the conditions of new appropriations of lands.

He has obstructed the administration of justice by refusing his assent to laws for establishing judiciary powers.

He has made judges dependent on his will alone, for the tenure of their offices, and the amount and payment of their salaries.

He has erected a multitude of new offices, and sent hither swarms of officers to harass our people, and eat out their substance.

He has kept among us, in times of peace, standing armies, without the consent of our legislatures.

He has affected to render the military independent of and superior to the civil power.

He has combined with others to subject us to a jurisdiction foreign to our constitution and unacknowledged by our laws; giving his assent to their acts of pretended legislation:

For quartering large bodies of armed troops among us:

For protecting them, by a mock trial, from punishment for any murders which they should commit on the inhabitants of these States:

For cutting off our trade with all parts of the world:

For imposing taxes on us without our consent:

For depriving us, in many cases, of the benefits of trial by jury:

For transporting us beyond seas to be tried for pretended offenses:

For abolishing the free system of English laws in a neighboring province, establishing therein an arbitrary government, and enlarging its boundaries, so as to render it at once an example and fit instrument for introducing the same absolute rule into these colonies:

For taking away our charters, abolishing our most valuable laws, and altering fundamentally the forms of our governments:

For suspending our own legislatures, and declaring themselves invested with power to legislate for us in all cases whatsoever.

He has abdicated government here, by declaring us out of his protection, and waging war against us.

He has plundered our seas, ravaged our coasts, burnt our towns, and destroyed the lives of our people.

He is, at this time, transporting large armies of foreign mercenaries to complete the works of death, desolation, and tyranny, already begun, with circumstances of cruelty and perfidy, scarcely paralleled in the most barbarous ages, and totally unworthy the head of a civilized nation.

He has constrained our fellow citizens, taken captive on the high seas, to bear arms against their country, to become the executioners of their friends and brethren, or to fall themselves by their hands.

He has excited domestic insurrections amongst us, and has endeavored to bring on the inhabitants of our frontiers, the merciless Indian savages, whose known rule of warfare is an undistinguished destruction of all ages, sexes, and conditions.

In every stage of these oppressions we have petitioned for redress in the most humble terms: our repeated petitions have been answered only by repeated injury. A prince whose character is thus marked by every act which may define a tyrant, is unfit to be the ruler of a free people.

Nor have we been wanting in attentions to our British brethren. We have warned them, from time to time, of attempts by their legislature to extend an unwarrantable jurisdiction over us. We have reminded them of the circumstances of our emigration and settlement here. We have appealed to their native justice and magnanimity, and we have conjured them by the ties of our common kindred to disavow these usurpations, which would inevitably interrupt our connections and correspondence. They too have been deaf to the voice of justice and of consanguinity. We must, therefore, acquiesce in the necessity which denounces our separation, and hold them, as we hold the rest of mankind, enemies in war, in peace friends.

We, therefore, the Representatives of the United States of America, in General Congress assembled, appealing to the Supreme Judge of the world for the rectitude of our intentions, do in the name, and by authority of the good people of these Colonies, solemnly publish and declare, That these United Colonies, are, and of right ought to be, *free and independent States*; that they are absolved from all allegiance to the British crown, and that all political connexion between them and the State of Great Britain, is, and ought to be, totally dissolved; and that as *free and independent States*, they have full power to levy war, conclude peace, contract alliances, establish commerce, and to do all other acts and things which *independent States*, may of right do. And for the support of this declaration, with a firm reliance on the protection of Divine Providence we mutually pledge to each other our lives, our fortunes, and our sacred honour.

JOHN HANCOCK.

*New Hampshire.*

Josiah Bartlett,  
Wm. Whipple,  
Matthew Thornton.

*Massachusetts Bay.*

Saml. Adams,  
John Adams,  
Robt. Treat Paine,  
Elbridge Gerry.

*Rhode Island.*

Step. Hopkins,  
William Ellery.

*Connecticut.*

Roger Sherman,  
Sam'el Huntington,  
Wm. Williams,  
Oliver Wolcott.

*New York.*

Wm. Floyd,  
Phil Livingston,  
Frans. Lewis,  
Lewis Morris.

*New Jersey.*

Richd. Stockton,  
Jno. Witherspoon,  
Fras. Hopkinson,  
John Hart,  
Abra. Clark.

*Pennsylvania.*

Robt. Morris,  
Benjamin Rush,  
Benja. Franklin,  
John Morton,  
Geo. Clymer,  
Jas. Smith,  
Geo. Taylor,  
James Wilson,  
Geo. Ross.

*Delaware.*

Caesar Rodney,  
Geo. Read,  
Thos. M'Kean.

*Maryland.*

Samuel Chase,  
Wm. Paca,  
Thos. Stone,  
Charles Carroll of Carrollton.

*Virginia.*

George Wythe,  
Richard Henry Lee,  
Th. Jefferson,  
Benja. Harrison,  
Thos. Nelson, Jr.  
Francis Lightfoot Lee,  
Carter Braxton.

*North Carolina.*

Wm. Hooper,  
Joseph Hewes,  
John Penn.

*South Carolina.*

Edward Rutledge,  
Thos. Heyward, Junr.,  
Thomas Lynch, Junr.,  
Arthur Middleton.

*Georgia.*

Button Gwinnett,  
Lyman Hall,  
Geo. Walton.

IN CONGRESS,  
January 18, 1777. }

*Ordered:*

That an authenticated copy of the Declaration of Independency, with the names of the Members of Congress subscribing the same, be sent to each of the United States, and that they be desired to have the same put on record.

By order of Congress.

JOHN HANCOCK,  
*President.*

Attest, CHAS. THOMSON,  
*Secy.*

A true copy.

JOHN HANCOCK,  
*Presidt.*

The United States Constitution is the oldest federal constitution in existence. It was so well framed that it has served as the basis for this government for a century and a half. Only once has it been seriously endangered, this being during the Civil War. Many of its principles have been adopted by other countries.

The Constitution was the outgrowth of a convention of delegates from the different states that met in Philadelphia in May, 1787, Rhode Island not being represented. George Washington presided over the convention, which lasted from May to September.

The Constitution was then submitted to the then existing states for ratification, with a provision that it should become effective when ratified by nine states. New Hampshire was the ninth state to ratify, June 21, 1788, and the Constitution went into effect in 1789.

The states ratified the Constitution in the following order: Delaware, Dec. 7; Pennsylvania, Dec. 12, and New Jersey, Dec. 18, 1787; Georgia, Jan. 2; Connecticut, Jan. 9; Massachusetts, Feb. 6; Maryland, Apr. 28; South Carolina, May 23; New Hampshire, June 21; Virginia, June 26, and New York, July 26, 1788; North Carolina, Nov. 21, 1789, and Rhode Island, May 29, 1790.

# CONSTITUTION OF THE UNITED STATES OF AMERICA

The Constitution originally consisted of a Preamble and seven Articles, and in that form was completed and signed at a convention of the States, Sept. 17, 1787. The Government under the Constitution was declared in effect on the first Wednesday in March, 1789.

---

## ARTICLE I

SECTION 1. Legislative powers; in whom vested.

SEC. 2. House of Representatives, how and by whom chosen — Qualifications of a Representative — Representatives and direct taxes, how apportioned — Enumeration — Vacancies to be filled — Power of choosing officers, and of impeachment.

SEC. 3. Senators, how and by whom chosen — How classified — State Executive, when to make temporary appointments, in case, etc. — Qualifications of a Senator — President of the Senate, his right to vote — President pro tem, and other officers of the Senate, how chosen — Power to try impeachment — When President is tried, Chief Justice to preside — Sentence.

SEC. 4. Times, etc., of holding elections, how prescribed — At least one Session in each year.

SEC. 5. Membership — Quorum — Adjournments — Rules — Power to punish or expel — Journal — Time of adjournment, how limited, etc.

SEC. 6. Compensation — Privileges — Disqualification in certain cases.

SEC. 7. House to originate all revenue bills — Veto — Bill may be passed by two thirds of each house, notwithstanding, etc. — Bill, not returned in ten days, to become a law — Provisions as to orders, concurrent resolutions, etc.

SEC. 8. Powers of Congress.

SEC. 9. Provision as to migration or importation of certain persons — Habeas Corpus — Bills of attainder, etc. — Taxes, how apportioned — No export duty — No commercial preference — Money, how drawn from treasury, etc. — No titular nobility — Officers not to receive presents, etc.

SEC. 10. States prohibited from the exercise of certain powers.

## ARTICLE II

SECTION 1. President; his term of office — Electors of President: number and how appointed — Electors to vote on same day — Qualification of President — On whom his duties devolve in case of his removal, death, etc. — President's compensation — His oath of office.

SEC. 2. President to be commander-in-chief — He may require opinions of Cabinet Officers, etc., may pardon — Treaty-making power — Nomination of certain officers — When President may fill vacancies.

SEC. 3. President shall communicate to Congress — He may convene and adjourn Congress, in case of disagreement, etc. — Shall receive ambassadors, execute laws, and commission officers.

SEC. 4. All civil offices forfeited for certain crimes.

## ARTICLE III

SECTION 1. Judicial powers — Tenure — Compensation.

SEC. 2. Judicial power; to what cases it extends — Original jurisdiction of Supreme Court — Appellate — Trial by jury, etc. — Trial, where.

SEC. 3. Treason defined — Proof of — Punishment of.

## ARTICLE IV

SECTION 1. Each State to give credit to the public acts, of every other State.

SEC. 2. Privileges of citizens of each State — Fugitives from justice to be delivered up — Persons held to service having escaped, to be delivered up.

SEC. 3. Admission of new States — Power of Congress over territory and other property.

SEC. 4. Republican form of government guaranteed — Each State to be protected.

## ARTICLE V

Constitution; how amended — Proviso.

## ARTICLE VI

Certain debts, etc., declared valid — Supremacy of Constitution, treaties, and laws of the United States — Oath to support Constitution, by whom taken — No religious test.

## ARTICLE VII

What ratification shall establish Constitution.

## AMENDMENTS

- I. Religious establishment prohibited — Freedom of speech, of the press, and right to petition.
- II. Right to keep and bear arms.
- III. No soldier to be quartered in any house, unless, etc.
- IV. Right of search and seizure regulated.
- V. Provisions concerning prosecution, trial and punishment — Private property not to be taken for public use, without compensation.
- VI. Further provision respecting criminal prosecutions.
- VII. Right of trial by jury secured.
- VIII. Excessive bail or fines and cruel punishments prohibited.
- IX. Rule of construction of Constitution.
- X. Same subject; rights of States.
- XI. Same subject; judicial powers construed.
- XII. Manner of choosing President and Vice-President.
- XIII. Slavery abolished.
- XIV. Citizenship; representation — Public debt.
- XV. Right of suffrage — By whom exercised.
- XVI. Taxes on incomes.
- XVII. Election of senators — Filling of vacancies.
- XVIII. Prohibition.
- XIX. Suffrage; not to be denied because of sex.
- XX. Commencement of terms of President, Vice-President and members of Congress; time of assembling of Congress.
- XXI. Repeal of Prohibition.
- XXII. Term of office of President — ratification.
- XXIII. District of Columbia granting representation in the Electoral College — ratification.
- XXIV. Relating to the qualification of electors.
- XXV. Succession — President — Vice-President.

## THE CONSTITUTION

---

**Preamble** — WE THE PEOPLE of the United States, in Order to form a more perfect Union, establish Justice, insure domestic Tranquility, provide for the common defence, promote the general Welfare, and secure the Blessings of Liberty to ourselves and our Posterity, do ordain and establish this Constitution for the United States of America.

## ARTICLE I

## SECTION 1

**Legislative powers vested in Congress** — All legislative Powers herein granted shall be vested in a Congress of the United States, which shall consist of a Senate and House of Representatives.

## SECTION 2

**Composition of the House of Representatives** — 1. The House of Representatives shall be composed of Members chosen every second Year by the People of the several States, and the Electors in each State shall have the Qualifications requisite for Electors of the most numerous Branch of the State Legislature.

**Qualifications of Representatives** — 2. No Person shall be a Representative who shall not have attained to the Age of twenty-five Years, and been seven Years a Citizen of the United States, and who shall not, when elected, be an Inhabitant of that State in which he shall be chosen.

**Apportionment of Representatives and direct taxes—census** — \*3. [Representatives and direct Taxes shall be apportioned among the several States which may be included within this Union, according to their respective Numbers, which shall be determined by adding to the whole Number of free Persons, including those bound to Service for a term of Years and excluding Indians not taxed, three fifths of all other persons.] The actual Enumeration shall be made within three Years after the first Meeting of the Congress of the United States, and within every subsequent Term of ten Years, in such Manner as they shall by Law direct. The Number of Representatives shall not exceed one for every thirty thousand, but each State shall have at Least one Repre-

---

\*The clause included in brackets is amended by the fourteenth amendment, second section.

ARTICLE I—*Continued*

sentative; and until such enumeration shall be made, the State of New Hampshire shall be entitled to chuse three, Massachusetts eight, Rhode-Island and Providence Plantations one, Connecticut five, New York six, New Jersey four, Pennsylvania eight, Delaware one, Maryland six, Virginia ten, North Carolina five, South Carolina five, and Georgia three.

**Filling of vacancies in representation** — 4. When vacancies happen in the Representation from any State, the Executive Authority thereof shall issue Writs of Election to fill such Vacancies.

**Selection of officers; power of impeachment** — 5. The House of Representatives shall chuse their Speaker and other Officers; and shall have the sole Power of Impeachment.

## \*SECTION 3

**The Senate** — [1. The Senate of the United States shall be composed of two Senators from each State, chosen by the Legislature thereof, for six Years; and each Senator shall have one Vote.]

**Classification of Senators; filling of vacancies** — 2. Immediately after they shall be assembled in Consequence of the first Election, they shall be divided as equally as may be into three Classes. The Seats of the Senators of the first Class shall be vacated at the Expiration of the second Year, of the second Class at the Expiration of the fourth Year, and of the third Class at the Expiration of the sixth Year, so that one-third may be chosen every second Year; and if Vacancies happen by Resignation, or otherwise, during the Recess of the Legislature of any State, the Executive thereof may make temporary Appointments [until the next Meeting of the Legislature, which shall then fill such Vacancies.]

**Qualification of Senators** — 3. No person shall be a Senator who shall not have attained to the Age of thirty Years, and been nine Years a Citizen of the United States, and who shall not, when elected, be an Inhabitant of that State for which he shall be chosen.

**Vice President to be President of Senate** — 4. The Vice President of the United States shall be President of the Senate, but shall have no Vote, unless they be equally divided.

---

\*The first paragraph of section three of Article I of the Constitution of the United States, and so much of paragraph two of the same section as relates to filling vacancies are amended by the seventeenth amendment to the Constitution.

ARTICLE I—*Continued*

**Selection of Senate Officers; President pro tempore** — 5. The Senate, shall chuse their other Officers, and also a President pro tempore, in the Absence of the Vice-President, or when he shall exercise the Office of President of the United States.

**Senate to try impeachment** — 6. The Senate shall have the sole Power to try all Impeachments. When sitting for that Purpose, they shall be on Oath or Affirmation. When the President of the United States is tried, the Chief Justice shall preside: And no Person shall be convicted without the Concurrence of two thirds of the Members present.

**Judgment in case of impeachment.** — 7. Judgment in Cases of Impeachment shall not extend further than to removal from Office, and disqualification to hold and enjoy any Office of honor, Trust, or Profit under the United States: but the Party convicted shall nevertheless be liable and subject to Indictment, Trial, Judgment and Punishment, according to Law.

## SECTION 4

**Control of congressional elections** — 1. The Times, Places and Manner of holding Elections for Senators and Representatives, shall be prescribed in each State by the Legislature thereof; but the Congress may at any time by Law make or alter such Regulations, except as to the Places of chusing Senators.

**\*Time for assembling of Congress** — 2. The Congress shall assemble at least once in every Year, and such Meeting shall be on the first Monday in December, unless they shall by Law appoint a different day.

## SECTION 5

**Each House to be the judge of the election and qualifications of its members; regulations as to quorum** — 1. Each House shall be the Judge of the Elections, Returns and Qualifications of its own Members, and a Majority of each shall constitute a Quorum to do Business; but a smaller Number may adjourn from day to day, and may be authorized to compel the Attendance of absent Members, in such Manner, and under such Penalties as each House may provide.

**Each House to determine its own rules** — 2. Each House may deter-

---

\*Amended by Article XX, section 2, of the amendments to the Constitution.

ARTICLE I—*Continued*

mine the Rules of its Proceedings, punish its Members for disorderly Behavior, and, with the Concurrence of two thirds, expel a Member.

**Journals and yeas and nays** — 3. Each House shall keep a Journal of its Proceedings, and from time to time publish the same, excepting such Parts as may in their judgment require Secrecy; and the Yeas and Nays of the Members of either House on any question shall, at the Desire of one fifth of those Present, be entered on the Journal.

**Adjournment** — 4. Neither House, during the Session of Congress shall, without the Consent of the other, adjourn for more than three days, nor to any other Place than that in which the two Houses shall be sitting.

## SECTION 6

**Compensation and privileges of Members of Congress** — 1. The Senators and Representatives shall receive a Compensation for their Services, to be ascertained by Law, and paid out of the Treasury of the United States. They shall in all Cases, except Treason, Felony and Breach of the Peace, be privileged from Arrest during their Attendance at the Session of their respective Houses, and in going to and returning from the same; and for any Speech or Debate in either House, they shall not be questioned in any other place.

**Incompatible offices; exclusions** — 2. No Senator or Representative shall, during the Time for which he was elected, be appointed to any civil Office under the Authority of the United States, which shall have been created, or the Emoluments whereof shall have been encreased during such time; and no Person holding any Office under the United States, shall be a Member of either House during his continuance in Office.

## SECTION 7

**Revenue bills to originate in House** — 1. All Bills for raising Revenue shall originate in the House of Representatives; but the Senate may propose or concur with Amendments as on other Bills.

**Manner of passing bills; veto power of President** — 2. Every Bill which shall have passed the House of Representatives and the Senate, shall before it becomes a Law, be presented to the President of the United States; If he approve he shall sign it, but if not he shall return it, with his Objections to that House in which it shall have originated,

ARTICLE I—*Continued*

who shall enter the Objections at large on their Journal, and proceed to reconsider it. If after such Reconsideration two thirds of that House shall agree to pass the Bill, it shall be sent, together with the Objections, to the other House, by which it shall likewise be reconsidered, and if approved by two thirds of that House, it shall become a Law. But in all such Cases the Votes of both Houses shall be determined by Yeas and Nays, and the Names of the Persons voting for and against the Bill shall be entered on the Journal of each House respectively. If any Bill shall not be returned by the President within ten days (Sundays excepted) after it shall have been presented to him, the Same shall be a Law, in like Manner as if he had signed it, unless the Congress by their Adjournment prevent its Return, in which Case it shall not be a Law.

**Concurrent orders or resolutions, to be passed by President — 3.** Every Order, Resolution, or Vote to which the Concurrence of the Senate and House of Representatives may be necessary (except on a question of adjournment) shall be presented to the President of the United States; and before the Same shall take Effect, shall be approved by him, or being disapproved by him, shall be repassed by two thirds of the Senate and House of Representatives, according to the Rules and Limitations prescribed in the Case of a Bill.

## SECTION 8

**\*General powers of Congress.**

The Congress shall have Power — 1. To lay and collect Taxes, Duties, Imposts and Excises, to pay the Debts and provide for the common Defence and general Welfare of the United States; but all Duties, Imposts and Excises shall be uniform throughout the United States.

**Borrowing of money — 2.** To borrow money on the credit of the United States.

**Regulation of commerce — 3.** To regulate Commerce with foreign Nations, and among the several States, and with the Indian tribes.

**Naturalization and bankruptcy — 4.** To establish an uniform Rule of Naturalization, and uniform Laws on the subject of Bankruptcies throughout the United States.

---

\*By Article XVI of the amendments to the Constitution, Congress is given the power to lay and collect taxes on incomes.

ARTICLE I—*Continued*

**Money, weights and measures** — 5. To coin Money, regulate the Value thereof, and of foreign Coin, and fix the Standard of Weights and Measures.

**Counterfeiting** — 6. To provide for the Punishment of counterfeiting the Securities and current Coin of the United States.

**Post offices** — 7. To establish Post Offices and post roads.

**Patents and copyrights** — 8. To promote the Progress of Science and useful Arts, by securing for limited Times to Authors and Inventors the exclusive Right to their respective Writings and Discoveries.

**Inferior courts** — 9. To constitute Tribunals inferior to the supreme Court.

**Piracies and felonies** — 10. To define and punish Piracies and Felonies committed on the high Seas, and Offenses against the Law of Nations.

**War; marque and reprisal** — 11. To declare war, grant Letters of Marque and Reprisal, and make Rules concerning Captures on Land and Water.

**Armies** — 12. To raise and support Armies, but no Appropriation of Money to that Use shall be for a longer Term than two Years.

**Navy** — 13. To provide and maintain a Navy.

**Land and naval forces** — 14. To make Rules for the Government and Regulation of the land and naval Forces.

**Calling out militia** — 15. To provide for calling forth the Militia to execute the Laws of the Union, suppress Insurrections and repel Invasions.

**Organizing, arming and disciplining militia** — 16. To provide for organizing, arming, and disciplining the Militia, and for governing such Part of them as may be employed in the Service of the United States, reserving to the States, respectively, the Appointment of the Officers, and the Authority of training the Militia according to the discipline prescribed by Congress.

**Exclusive legislation over District of Columbia** — 17. To exercise exclusive Legislation in all Cases whatsoever, over such District (not exceeding ten Miles square) as may, by Cession of particular States, and the acceptance of Congress, become the Seat of the Government of the United States, and to exercise like Authority over all Places purchased

ARTICLE I—*Continued*

by the Consent of the Legislature of the State in which the Same shall be, for the Erection of Forts, Magazines, Arsenals, dock-Yards, and other needful Buildings; — and

To enact laws necessary to enforce Constitution — 18. To make all Laws which shall be necessary and proper for carrying into Execution the foregoing Powers, and all other Powers vested by this Constitution in the Government of the United States, or in any department or Office thereof.

## SECTION 9

Migration or importation of certain persons not to be prohibited before 1808 — 1. The Migration or Importation of such Persons as any of the States now existing shall think proper to admit shall not be prohibited by the Congress prior to the Year one thousand eight hundred and eight, but a tax or duty may be imposed on such Importation, not exceeding ten dollars for each Person.

Writ of habeas corpus not to be suspended; exception — 2. The privilege of the Writ of Habeas Corpus shall not be suspended, unless when in Cases of Rebellion or Invasion the public Safety may require it.

Bills of attainder and ex post facto laws prohibited — 3. No Bill of Attainder or ex post facto Law shall be passed.

Capitation and other direct taxes — \*4. No capitation, or other direct tax shall be laid, unless in Proportion to the Census of Enumeration herein before directed to be taken.

Exports not to be taxed — 5. No Tax or Duty shall be laid on Article exported from any State.

No preference to be given to ports of any State; interstate shipping — 6. No Preference shall be given by any Regulation of Commerce or Revenue to the Ports of one State over those of another; nor shall Vessels bound to, or from, one State, be obliged to enter, clear, or pay Duties in another.

Money, how drawn from treasury; financial statements to be published — 7. No Money shall be drawn from the Treasury, but in Consequence of Appropriations made by Law; and a regular Statement and Account

---

\*See sixteenth amendment.

ARTICLE I—*Continued*

of the Receipts and Expenditures of all public Money shall be published from time to time.

**Titles of nobility not to be granted; acceptance by government officers of favors from foreign powers** — 8. No Title of Nobility shall be granted by the United States: And no Person holding any office of Profit or Trust under them, shall without the Consent of the Congress, accept of any present, Emolument, Office, or Title, of any kind whatever, from any King, Prince, or foreign State.

## SECTION 10

**Limitations of the powers of the several States** — 1. No State shall enter into any Treaty, Alliance, or Confederation; grant Letters of Marque and Reprisal; coin Money; emit Bills of Credit; make any Thing but gold and silver Coin a Tender in Payment of Debts; pass any Bill of Attainder ex post facto Law, or Law impairing the Obligation of Contracts or grant any Title of Nobility.

**State imposts and duties** — 2. No State shall, without the Consent of the Congress, lay any Imposts or Duties on Imports or Exports, except what may be absolutely necessary for executing its inspection Laws; and the net Produce of all Duties and Imposts, laid by any State on Imports or Exports, shall be for the Use of the Treasury of the United States; and all such Laws shall be subject to the Revision and Control of the Congress.

**Further restrictions on powers of State** — 3. No State shall, without the consent of Congress, lay any duty of Tonnage, keep Troops, or Ships of War in time of Peace, enter into any Agreement or Compact with another State, or with a foreign Power, or engage in War, unless actually invaded, or in such imminent Danger as will not admit of delay.

## ARTICLE II

## SECTION 1

**The President; the executive power** — 1. The executive Power shall be vested in a President of the United States of America. He shall hold his Office during the Term of four Years, and, together with the Vice-President, chosen for the same Term, be elected, as follows:

ARTICLE II—*Continued*

**Appointment and qualifications of presidential electors** — 2. Each State shall appoint, in such Manner as the Legislature thereof may direct, a Number of Electors, equal to the whole Number of Senators and Representatives to which the State may be entitled in the Congress; but no Senator or Representative or Person holding an Office of Trust or Profit under the United States, shall be appointed an Elector.

**Original method of electing the President and Vice-President** — \*[The Electors shall meet in their respective States, and vote by Ballot for two persons, of whom one at least shall not be an Inhabitant of the same State with themselves. And they shall make a List of all the Persons voted for, and of the Number of Votes for each; which List they shall sign and certify, and transmit sealed to the Seat of the Government of the United States, directed to the President of the Senate. The President of the Senate shall, in the Presence of the Senate and House of Representatives, open all the Certificates, and the Votes shall then be counted. The Person having the greatest Number of Votes shall be the President, if such Number be a Majority of the whole Number of Electors appointed; and if there be more than one who have such Majority, and have an equal Number of Votes, then the House of Representatives shall immediately chuse by Ballot one of them for President; and if no Person have a Majority, then from the five highest on the list the said House shall in like Manner chuse the President. But in chusing the President, the Votes shall be taken by States, the Representation from each State having one Vote; A quorum for this Purpose shall consist of a Member or Members from two-thirds of the States, and a Majority of all the States shall be necessary to a Choice. In every case, after the Choice of the President, the Person having the greatest Number of Votes of the Electors shall be the Vice-President. But if there should remain two or more who have equal Votes, the Senate shall chuse from them by Ballot the Vice-President.]

**Congress may determine time of choosing electors and day for casting their votes** — 3. The Congress may determine the Time of chusing the Electors, and the Day on which they shall give their Votes; which Day shall be the same throughout the United States.

---

\*This clause has been superseded by the twelfth amendment.

ARTICLE II—*Continued*

**\*Qualifications for the office of President — 4.** No person except a natural born Citizen, or a Citizen of the United States, at the time of the Adoption of this Constitution, shall be eligible to the Office of President; neither shall any Person be eligible to that office who shall not have attained to the Age of thirty-five Years, and been fourteen Years a Resident within the United States.

†**Filling vacancy in the office of President — 5.** In Case of the Removal of the President from Office, or of his Death, Resignation, or Inability to discharge the Powers and Duties of the said Office, the same shall devolve on the Vice-President, and the Congress may by Law provide for the Case of Removal, Death, Resignation or Inability, both of the President and Vice-President, declaring what Officer shall then act as President, and such Officer shall act accordingly, until the Disability be removed, or a President shall be elected.

**Compensation of the President — 6.** The President shall, at stated Times, receive for his Services, a Compensation, which shall neither be increased nor diminished during the Period for which he shall have been elected, and he shall not receive within that Period any other Emolument from the United States, or any of them.

**Oath to be taken by the President — 7.** Before he enter on the Execution of his Office, he shall take the following Oath or Affirmation: — "I do solemnly swear (or affirm) that I will faithfully execute the Office of President of the United States, and will to the best of my Ability, preserve, protect and defend the Constitution of the United States."

## SECTION 2

**The President to be commander-in-chief of army and navy and head of executive department; may grant reprieves and pardons — 1.** The President shall be Commander-in-Chief of the Army and Navy of the United States, and of the Militia of the several States, when called into the actual Service of the United States; he may require the Opinion, in writing, of the principal Officer in each of the executive Departments, upon any subject relating to the Duties of their respective

\*For qualifications of the Vice-President, see Article XII of the amendments.

†Amended by Article XX, sections 3, and 4, of the amendments to the Constitution.

ARTICLE II—*Continued*

Offices, and he shall have Power to grant Reprieves and Pardons for Offenses against the United States, except in Cases of Impeachment.

President may, with concurrence of Senate, make treaties, appoint ambassadors; etc.; appointment of inferior officers, authority of Congress over — 2. He shall have Power, by and with the Advice and Consent of the Senate to make Treaties, provided two-thirds of the Senators present concur; and he shall nominate, and by and with the Advice and Consent of the Senate, shall appoint Ambassadors, other public Ministers and Consuls, Judges of the Supreme Court, and all other Officers of the United States, whose Appointments are not herein otherwise provided for, and which shall be established by Law; but the Congress may by Law vest the Appointment of such inferior Officers, as they think proper, in the President alone, in the Courts of Law, or in the Heads of Departments.

President may fill vacancies in office during recess of Senate — 3. The President shall have Power to fill all Vacancies that may happen during the Recess of the Senate, by granting Commissions which shall expire at the End of their next Session.

## SECTION 3

President to give advice to Congress; may convene or adjourn it on certain occasions; to receive ambassadors, etc.; have laws executed and commission all officers — He shall from time to time give to the Congress Information of the State of the Union, and recommend to their Consideration such Measures as he shall judge necessary and expedient; he may, on extraordinary Occasions, convene both Houses, or either of them, and in Case of Disagreement between them, with Respect to the Time of Adjournment, he may adjourn them to such Time as he shall think proper; he shall receive Ambassadors and other public Ministers; he shall take Care that the Laws be faithfully executed, and shall Commission all the Officers of the United States.

## SECTION 4

All civil officers removable by impeachment — 1. The President, Vice-President and all civil Officers of the United States, shall be removed from Office on Impeachment for, and Conviction of, Treason, Bribery, or other high crimes and Misdemeanors.

## ARTICLE III

## SECTION 1

**Judicial power; how vested; term of office and compensation of judges** —The judicial Power of the United States, shall be vested in one supreme Court, and in such inferior Courts as the Congress may from time to time ordain and establish. The Judges, both of the supreme and inferior Courts, shall hold their offices during good Behaviour, and shall, at stated Times, receive for their Services a Compensation which shall not be diminished during their Continuance in office.

## SECTION 2

**\*Jurisdiction of Federal courts** — The judicial Power shall extend to all Cases in Law and Equity, arising under this Constitution, the Laws of the United States, and Treaties made, or which shall be made, under their Authority;—to all Cases affecting Ambassadors, other public Ministers and consuls;—to all Cases of Admiralty and maritime Jurisdiction;—to Controversies to which the United States shall be a Party;—to Controversies between two or more States;—between a State and Citizens of another State;—between Citizens of different States; between Citizens of the same States claiming Lands under Grants of different States, and between a State, or the Citizens thereof, and foreign States, Citizens or Subjects.

**Original and appellate jurisdiction of Supreme Court** — 2. In all cases affecting Ambassadors, other public Ministers and Consuls, and those in which a State shall be Party, the Supreme Court shall have original Jurisdiction. In all the other Cases before mentioned, the Supreme Court shall have appellate Jurisdiction, both as to Law and Fact, with such Exceptions, and under such Regulations as the Congress shall make.

**Trial of all crimes, except impeachment, to be by jury** — 3. The trial of all Crimes, except in Cases of Impeachment, shall be by Jury; and such Trial shall be held in the State where the said Crimes shall have been committed; but when not committed within any State, the trial shall be at such Place or Places as the Congress may by Law have directed.

**Treason defined; conviction of** — 1. Treason against the United States, shall consist only in levying War against them, or, in adhering to their

---

\*This section is abridged by Article XI of the amendments.

ARTICLE III—*Continued*

Enemies, giving them Aid and Comfort. No Person shall be convicted of Treason unless on the Testimony of two Witnesses to the same overt Act, or on Confession in open Court.

Congress to declare punishment for treason; proviso — 2. The Congress shall have power to declare the Punishment of Treason, but no Attainder of Treason shall work Corruption of Blood, or Forfeiture except during the Life of the Person attained.

## ARTICLE IV

## SECTION 1

Each State to give full faith and credit to the public acts and records of other States — Full Faith and Credit shall be given in each State to the public Acts, Records, and judicial Proceedings of every other State. And the Congress may by general Laws prescribe the Manner in which such Acts, Records and Proceedings shall be proved, and the Effect thereof.

## SECTION 2

Privileges of citizens — 1. Citizens of each State shall be entitled to all Privileges and Immunities of Citizens in the several States.

Extradition between the several States — 2. A Person charged in any State with Treason, Felony, or other Crime, who shall flee from Justice, and be found in another State, shall on demand of the executive Authority of the State from which he fled, be delivered up, to be removed to the State having Jurisdiction of the Crime.

\*Person held to labor or services in one State, fleeing to another, to be returned — 3. No Person held to Serve or Labour in one State under the Laws thereof, escaping into another, shall, in Consequence of any Law or Regulation therein, be discharged from such Service or Labour, but shall be delivered up on Claim of the Party to whom such Service or Labour may be due.

## SECTION 3

New States — 1. New States may be admitted by the Congress into this Union; but no new State shall be formed or erected within the

---

\*See thirteenth amendment.

ARTICLE IV—*Continued*

Jurisdiction of any other State; nor any State be formed by Junction of two or more States, or parts of States, without the Consent of the Legislatures of the States concerned as well as of the Congress.

Regulations concerning territory — 2. The Congress shall have Power to dispose of and make all needful Rules and Regulations respecting the Territory or other Property belonging to the United States; and nothing in this Constitution shall be so construed as to Prejudice any Claims of the United States, or of any particular State.

## SECTION 4

Republican form of government and protection guaranteed the several States — 1. The United States shall guarantee to every State in this Union a Republican Form of Government, and shall protect each of them against Invasion; and on Application of the Legislature, or of the Executive (when the Legislature cannot be convened) against domestic violence.

## ARTICLE V

Ways in which the Constitution can be amended — The Congress, whenever two-thirds of both Houses shall deem it necessary, shall propose Amendments to this Constitution, or, on the Application of the Legislatures of two-thirds of the several States, shall call a Convention for proposing Amendments, which, in either Case, shall be valid to all Intents and Purposes, as part of this Constitution, when ratified by the Legislature of three-fourths of the several States, or by Conventions in three-fourths thereof, as the one or the other Mode of Ratification may be proposed by the Congress; Provided that no Amendment which may be made prior to the year One thousand eight hundred and eight shall in any Manner affect the first and fourth Clauses in the Ninth Section of the first Article; and that no State, without its Consent, shall be deprived of its equal Suffrage in the Senate.

## ARTICLE VI

Debts contracted under the confederation secured — 1. All Debts contracted and Engagements entered into, before the Adoption of this Constitution, shall be as valid against the United States under this Constitution, as under the Confederation.

**Constitution, laws and treaties of the United States to be supreme** — 2. This Constitution, and the Laws of the United States which shall be made in Pursuance thereof; and all Treaties made, or which shall be made, under the Authority of the United States, shall be the supreme Law of the Land; and the Judges in every State shall be bound thereby, any Thing in the Constitution or Laws of any State to the Contrary notwithstanding.

**Who shall take constitutional oaths; no religious test as to official qualifications** — 3. The Senators and Representatives before mentioned, and the Members of the several State Legislatures, and all executive and judicial Officers, both of the United States and of the several States, shall be bound by Oath or Affirmation, to support this Constitution; but no religious Test shall ever be required as a Qualification to any office or public Trust under the United States.

ARTICLE VII

**Constitution to be considered adopted when ratified by nine States** — The Ratification of the Conventions of nine States shall be sufficient for the Establishment of this Constitution between the States so ratifying the Same.

Done in Convention by the Unanimous Consent of the States present the Seventeenth Day of September in the Year of our Lord one thousand seven hundred and Eighty seven and of the Independence of the United States of America the Twelfth. In Witness whereof We have hereunto subscribed our Names.

G<sup>o</sup>. WASHINGTON  
*President and Deputy from Virginia*

John Langdon	NEW HAMPSHIRE.	Nicholas Gilman
Nathaniel Gorham	MASSACHUSETTS.	Rufus King
Wm Saml Johnson	CONNECTICUT.	Roger Sherman
Alexander Hamilton	NEW YORK.	
Wil: Livingston	NEW JERSEY.	Wm Patterson
David Brearley		Jona: Dayton
B. Franklin	PENNSYLVANIA.	Thomas Mifflin
Robt. Morris		Geo. Clymer
Thos. Fitzsimons		Jared Ingersoll
James Wilson		Gouv Morris
Geo: Reed	DELAWARE.	Gunning Bedford Jun
John Dickinson		Richard Bassett
Jaco: Broom		

James McHenry	MARYLAND.	Dan: of St. Thos Jenifer
Daul Carroll		
John Blair—	VIRGINIA.	James Madison Jr.
Wm Blount	NORTH CAROLINA.	Richd Dobbs Spaight
Hu Williamson		
J. Rutledge	SOUTH CAROLINA.	Charles Cotesworth Pinckney
Charles Pinckney		Pierce Butler
William Few	GEORGIA.	Abr Baldwin
Attest: WILLIAM JACKSON, <i>Secretary</i> ..		

## AMENDMENTS TO THE CONSTITUTION OF THE UNITED STATES

The following amendments from articles I to X inclusive were proposed at the first session of the first Congress of the United States, which was begun and held at the city of New York on the 4th day of March, 1789, and were adopted by the requisite number of states, as follows: New Jersey, Nov. 20, 1789; Maryland, Dec. 19, 1789; North Carolina, Dec. 22, 1789; South Carolina, Jan. 19, 1790; New Hampshire, Jan. 25, 1790; Delaware, Jan. 28, 1790; Pennsylvania, March 10, 1790; New York, March 27, 1790; Rhode Island, June 15, 1790; Vermont, Nov. 3, 1791, and Virginia, Dec. 15, 1791.

The following preamble and resolution preceded the original proposition of the amendments, and as they have been supposed by a high equity judge to have an important bearing on the construction of those amendments, they are here inserted. They will be found in the journals of the first session of the first congress.

### CONGRESS OF THE UNITED STATES

*Begun and held at the city of New York, on Wednesday, the 4th day of March, 1789.*

The conventions of a number of the states having, at the time of their adopting the Constitution, expressed a desire, in order to prevent misconstruction or abuse of its powers, that further declaratory and restrictive clauses should be added, and as extending the ground of public confidence in the government will best insure the beneficent ends of its institution:

*Resolved, By the Senate and House of Representatives of the United*

States of America, in congress assembled, two-thirds of both houses concurring, that the following articles be proposed to the legislature of the several states, as amendments to the constitution of the United States; all or any of which articles, when ratified by three-fourths of the said legislatures, to be valid to all intents and purposes, as part of the said constitution, namely:

#### ARTICLE I

Freedom of religion, of speech, of the press, and right of petition — Congress shall make no law respecting an establishment of religion, or prohibiting the free exercise thereof; or abridging the freedom of speech, or of the press; or the right of the people peaceably to assemble, and to petition the Government for a redress of grievances.

#### ARTICLE II

Right of people to bear arms not to be infringed — A well regulated Militia, being necessary to the security of a free State, the right of the people to keep and bear Arms, shall not be infringed.

#### ARTICLE III

Quartering of troops — No Soldier shall, in time of peace be quartered in any house, without the consent of the Owner, nor in time of war, but in a manner to be prescribed by law.

#### ARTICLE IV

Persons and houses to be secure from unreasonable searches and seizures — The right of the people to be secure in their persons, houses, papers, and effects against unreasonable searches and seizures, shall not be violated, and no Warrants shall issue, but upon probable cause, supported by Oath or affirmation, and particularly describing the place to be searched, and the persons or things to be seized.

#### ARTICLE V

Trials for crimes; just compensation for private property taken for public use — No person shall be held to answer for a capital, or otherwise infamous crime, unless on a presentment or indictment of a Grand Jury, except in cases arising in the land or naval forces, or in the Militia, when in actual service in time of War or public danger; nor shall any person be subject for the same offence to be twice put in jeopardy of life or limb; nor shall be compelled in any criminal case to be

ARTICLE V—*Continued*

a witness against himself, nor be deprived of life, liberty, or property, without due process of law; nor shall private property be taken for public use, without just compensation.

## ARTICLE VI

Civil rights in trials for crime enumerated — In all criminal prosecutions, the accused shall enjoy the right to a speedy and public trial, by an impartial jury of the State and district wherein the crime shall have been committed, which district shall have been previously ascertained by law, and to be informed of the nature and cause of the accusation; to be confronted with the witnesses against him; to have compulsory process for obtaining witnesses in his favor, and to have the Assistance of Counsel for his defence.

## ARTICLE VII

Civil rights in civil suits — In suits at common law, where the value in controversy shall exceed twenty dollars, the right of trial by jury shall be preserved, and no fact tried in a jury, shall be otherwise re-examined in any Court of the United States, than according to the rules of the common law.

## ARTICLE VIII

Excessive bail, fines and punishments prohibited — Excessive bail shall not be required, nor excessive fines imposed, nor cruel and unusual punishments inflicted.

## ARTICLE IX

Reserved rights of people — The enumeration in the Constitution of certain rights, shall not be construed to deny or disparage others retained by the people.

## ARTICLE X

Powers not delegated, reserved to States and people respectively — The powers not delegated to the United States by the Constitution, nor prohibited by it to the States, are reserved to the States respectively, or to the people.

[The eleventh amendment, which follows, was proposed to the legislatures of the several states by the third Congress on March 5, 1794, and was declared in force January 8, 1798.]



**NORRIS COTTON**  
United States Senator



**THOMAS J. McINTYRE**  
United States Senator



# **New Hampshire CONGRESSIONAL DELEGATION**



**LOUIS C. WYMAN**  
Congressman First District



**JAMES C. CLEVELAND**  
Congressman Second District






**LYLE E. HERSON**  
District No. 1



**JAMES H. HAYES**  
District No. 2




# **New Hampshire EXECUTIVE COUNCIL**



**ROBERT E. WHALEN**  
District No. 3



**JOHN F. BRIDGES**  
District No. 4



**BERNARD STREETER, JR.**  
District No. 5



## ARTICLE XI

**Judicial power of United States not to extend to suits against a State** — The Judicial power of the United States shall not be construed to extend to any suit in law or equity, commenced or prosecuted against one of the United States by Citizens of another State, or by Citizens or Subjects of any Foreign State.

[The twelfth amendment, which follows, was proposed to the legislatures of the several states by the eighth Congress on December 12, 1803, and was declared in force September 25, 1804.]

## ARTICLE XII

**\*Present mode of electing President and Vice-President by electors** — The Electors shall meet in their respective states and vote by ballot for President and Vice-President, one of whom, at least, shall not be an inhabitant of the same state with themselves; they shall name in their ballots the person voted for as President, and in distinct ballots the person voted for as Vice-President, and they shall make distinct lists of all persons voted for as President, and of all persons voted for as Vice-President, and of the number of votes for each, which lists they shall sign and certify, and transmit sealed to the seat of the government of the United States, directed to the President of the Senate; — The President of the Senate shall, in the presence of the Senate and House of Representatives, open all the certificates and the votes shall then be counted; — The person having the greatest number of votes for President, shall be the President, if such number be a majority of the whole number of electors appointed; and if no person have such majority, then from the persons having the highest numbers not exceeding three on the list of those voted for as President, the House of Representatives shall choose immediately, by ballot, the President. But in choosing the President, the votes shall be taken by states, the representation from each State having one vote; a quorum for this purpose shall consist of a member or members from two-thirds of the states, and a majority of all the states shall be necessary to a choice. And if the House of Representatives shall not choose a President whenever the right of choice shall devolve upon them, before the fourth day of March next following, then the Vice-President shall act as President, as in the case of the death or other constitutional disability of the President. The person having the greatest number of votes as Vice-President, shall be the

---

\*Amended by Article XX, sections 3 and 4, of the amendments to the Constitution.

ARTICLE XII—*Continued*

Vice-President, if such number be a majority of the whole number of electors appointed, and if no person have a majority, then from the two highest numbers on the list, the Senate shall choose the Vice-President; a quorum for the purpose shall consist of two-thirds of the whole number of Senators and a majority of the whole number shall be necessary to a choice. But no person constitutionally ineligible to the office of President shall be eligible to that of Vice-President of the United States.

[The thirteenth amendment, which follows, was proposed to the legislatures of the several states by the thirty-eighth Congress on February 1, 1865, and was declared in force December 18, 1865.]

## ARTICLE XIII

## SECTION 1

**Slavery prohibited** — Neither slavery nor involuntary servitude, except as a punishment for crime whereof the party shall have been duly convicted, shall exist within the United States, or any place subject to their jurisdiction.

## SECTION 2

**Congress given power to enforce this article** — Congress shall have power to enforce this article by appropriate legislation.

[The fourteenth amendment, which follows, was proposed to the legislatures of the several states by the thirty-ninth Congress on June 16, 1866, and was declared in force July 28, 1868.]

## ARTICLE XIV

## SECTION 1

**Citizenship defined; privileges of citizens** — All persons born or naturalized in the United States, and subject to the jurisdiction thereof, are citizens of the United States and of the State wherein they reside. No State shall make or enforce any law which shall abridge the privileges or immunities of citizens of the United States; nor shall any State deprive any person of life, liberty, or property, without due process of law; nor deny to any person within its jurisdiction the equal protection of the laws.

## SECTION 2

**Apportionment of Representatives** — Representatives shall be apportioned among the several States according to their respective num-

ARTICLE XIV—*Continued*

bers, counting the whole number of persons in each State, excluding Indians not taxed. But when the right to vote at any election for the choice of electors for President and Vice-President of the United States, Representatives in Congress, the Executive and Judicial officers of a State, or the members of the Legislature thereof, is denied to any of the male inhabitants of such State, being twenty-one years of age, and citizens of the United States, or in any way abridged, except for participation in rebellion, or other crime, the basis of representation therein shall be reduced in the proportion which the number of such male citizens shall bear to the whole number of male citizens twenty-one years of age in such State.

## SECTION 3

**Disqualification for office; removal of disability** — No person shall be a Senator or Representative in Congress, or elector of President and Vice-President, or hold any office, civil or military, under the United States, or under any State, who, having previously taken an oath, as a member of Congress, or as an officer of the United States, or as a member of any State legislature, or as an executive or judicial officer of any State, to support the Constitution of the United States, shall have engaged in insurrection or rebellion against the same, or given aid or comfort to the enemies thereof. But Congress may by a vote of two-thirds of each House, remove such disability.

## SECTION 4

**Public debt not to be questioned; payment of debts and claims incurred in aid of rebellion forbidden** — The validity of the public debt of the United States, authorized by law, including debts incurred for payment of pensions and bounties for services in suppressing insurrection or rebellion, shall not be questioned. But neither the United States nor any State shall assume or pay any debt or obligation incurred in aid of insurrection or rebellion against the United States, or any claim for the loss or emancipation of any slave; but all such debts, obligations and claims shall be held illegal and void.

## SECTION 5

**Congress given power to enforce this article** — The Congress shall have power to enforce, by appropriate legislation, the provisions of this article.

[The fifteenth amendment, which follows, was proposed to the legislatures of the several states by the fortieth Congress on February 27, 1869, and was declared in force March 30, 1870.]

## ARTICLE XV

### SECTION 1

**Right of certain citizens to vote established** — The right of citizens of the United States to vote shall not be denied or abridged by the United States or by any State, on account of race, color, or previous condition of servitude.

### SECTION 2

**Congress given power to enforce this article** — The Congress shall have power to enforce this article by appropriate legislation.

[The sixteenth amendment, which follows, was proposed to the legislatures of the several states by the sixty-first Congress on July 12, 1909, and was declared in force February 25, 1913.]

## ARTICLE XVI

**Taxes on incomes; Congress given power to lay and collect** — The Congress shall have power to lay and collect taxes on incomes, from whatever source derived, without apportionment among the several States, and without regard to any census or enumeration.

[The seventeenth amendment, which follows, was proposed to the legislatures of the several states by the sixty-second Congress on May 16, 1912, and was declared in force May 31, 1913.]

## ARTICLE XVII

**Election of United States Senators; filling of vacancies; qualification of electors** — 1. The Senate of the United States will be composed of two Senators from each State, elected by the people thereof, for six years; and each Senator shall have one vote. The electors in each State shall have the qualifications requisite for electors of the most numerous branch of the State legislatures.

2. When vacancies happen in the representation of any State in the Senate, the executive authority of such State shall issue writs of election to fill such vacancies: Provided, that the legislature of any State may empower the executive thereof to make temporary appointment until the people fill the vacancies by election as the legislature may direct.

3. This amendment shall not be so construed as to affect the election or term of any Senator chosen before it becomes valid as part of the Constitution.

[The eighteenth amendment, which follows, was proposed to the legislatures of the several states by the sixty-fifth Congress, and was declared on January 29, 1919, as going into full force and effect on January 16, 1920.]

#### \*ARTICLE XVIII

**Manufacture, sale or transportation of intoxicating liquors, for beverage purposes, prohibited** — 1. After one year from the ratification of this article the manufacture, sale, or transportation of intoxicating liquors within, the importation thereof into, or the exportation thereof from the United States and all territory subject to the jurisdiction thereof for beverage purposes is hereby prohibited.

**Congress and the several States given concurrent power to pass appropriate legislation to enforce this article** — 2. The Congress and the several States shall have concurrent power to enforce this article by appropriate legislation.

**Provisions of article to become operative, when adopted by three-fourths of the State** — 3. This article shall be inoperative unless it shall have been ratified as an amendment to the Constitution by the legislatures of the several States, as provided in the Constitution within seven years from the date of the submission hereof to the States by the Congress.

[The nineteenth amendment, which follows, was proposed to the legislatures of the several states by the sixty-sixth Congress on May 19, 1919, and declared in force August 26, 1920.]

#### ARTICLE XIX

**The right of citizens to vote shall not be denied because of sex** — The right of citizens of the United States to vote shall not be denied or abridged by the United States or by any State on account of sex.

Congress shall have power to enforce this article by appropriate legislation.

[The twentieth amendment, which follows, was proposed to the legislatures of the states by the seventy-second Congress, Senate Joint Res. 14, passed by the House of Representatives on March 1, 1932; the Senate March 2, 1932; signed by the Speaker of the House March 2, 1932, by the Vice-President of the U. S. and the President of the Senate March 3, 1932. Ratification by the thirty-sixth state occurred January 23, 1933. Sections 1 and 2 of the amendment became effective October 15, 1933.]

---

\*Repealed by Article XXI, effective December 5, 1933.

## ARTICLE XX

## SECTION 1

**Terms of President, Vice-President, Senators and Representatives —** The terms of the President and Vice-President shall end at noon on the 20th day of January, and the terms of Senators and Representatives at noon on the 3d day of January, of the years in which such terms would have ended if this article had not been ratified; and the terms of their successors shall then begin.

## SECTION 2

**Time of assembling Congress —** The Congress shall assemble at least once in every year, and such meeting shall begin at noon on the 3d day of January, unless they shall by law appoint a different day.

## SECTION 3

**Filling vacancy in office of President —** If, at the time fixed for the beginning of the term of the President, the President elect shall have died, the Vice-President elect shall become President. If a President shall not have been chosen before the time fixed for the beginning of his term, or if the President elect shall have failed to qualify, then the Vice-President elect shall act as President until a President shall have qualified; and the Congress may by law provide for the case wherein neither a President elect nor a Vice-President elect shall have qualified, declaring who shall then act as President, or the manner in which one who is to act shall be selected, and such person shall act accordingly until a President or Vice-President shall have qualified.

## SECTION 4

**Power of Congress in Presidential succession —** The Congress may by law provide for the case of the death of any of the persons from whom the House of Representatives may choose a President whenever the right of choice shall have devolved upon them, and for the case of the death of any of the persons from whom the Senate may choose a Vice-President whenever the right of choice shall have devolved upon them.

## SECTION 5

**Time of taking effect —** Sections 1 and 2 shall take effect on the 15th day of October following the ratification of this article.

## ARTICLE XX—Continued

## SECTION 6

**Ratification** — This article shall be inoperative unless it shall have been ratified as an amendment to the Constitution by the legislatures of three-fourths of the several States within seven years from the date of its submission.

[The twenty-first amendment, which follows, was proposed by the seventy-second Congress, second session beginning December 5, 1932. Senate Joint Resolution 211, passed February 20, 1933, provided for ratification by conventions in three-fourths of the States. The amendment became effective with ratification by Utah, the thirty-sixth state, on December 5, 1933.]

## ARTICLE XXI

## SECTION 1

**Repeal of Prohibition Amendment** — The eighteenth article of amendment to the Constitution of the United States is hereby repealed.

## SECTION 2

**Transportation of intoxicating Liquors** — The transportation or importation into any State, Territory, or possession of the United States for delivery or use therein of intoxicating liquors, in violation of the laws thereof, is hereby prohibited.

## SECTION 3

**Ratification** — This article shall be inoperative unless it shall have been ratified as an amendment to the Constitution by conventions in the several States, as provided in the Constitution, within seven years from the date of the submission hereof to the States by the Congress.

[The twenty-second amendment, which follows, was proposed by the eightieth Congress, first session beginning January 3, 1947. Joint Resolution provided for ratification by the legislatures of three-fourths of the several states. The amendment became effective with ratification by Minnesota, the thirty-sixth state, on February 27, 1951.]

## ARTICLE XXII

## SECTION 1

**Term of the office of President** — No person shall be elected to the office of the President more than twice, and no person who has held the office of President, or acted as President, for more than two years of a term to which some other person was elected President shall be elected to the office of the President more than once. But this Article

ARTICLE XXII—*Continued*

shall not apply to any person holding the office of President when this Article was proposed by the Congress, and shall not prevent any person who may be holding the office of President, or acting as President, during the term within which this Article becomes operative from holding the office of President or acting as President during the remainder of such term.

## SECTION 2

**Ratification** — This article shall be inoperative unless it shall have been ratified as an amendment to the Constitution by the legislatures of three-fourths of the several States within seven years from the date of its submission to the States by the Congress.

[The twenty-third amendment which follows, was proposed by the eighty-sixth Congress, second session beginning January 6, 1960. Joint Resolution proposing an amendment to the Constitution of the United States granting representation in the electoral college to the District of Columbia, and provided for ratification by the legislatures of three-fourths of the several states within seven years from the date of its submission by the Congress. The amendment became effective with ratification by Kansas, on April 3, 1961.]

## ARTICLE XXIII

## SECTION 1

**Granting representation in the electoral college to the District of Columbia** — The District constituting the seat of Government of the United States shall appoint in such manner as the Congress may direct:

A number of electors of President and Vice President equal to the whole number of Senators and Representatives in Congress to which the District would be entitled if it were a State, but in no event more than the least populous State; they shall be in addition to those appointed by the States, but they shall be considered, for the purposes of the election of President and Vice President, to be electors appointed by a State; and they shall meet in the District and perform such duties as provided by the twelfth article of amendment.

## SECTION 2

**Congress given power to enforce this Article** — The Congress shall have power to enforce this article by appropriate legislation.

[The twenty-fourth amendment which follows, was proposed by the eighty-seventh Congress, second session beginning January 10, 1962. Joint Resolution proposing an amendment to the Constitution of the United States relating to the qualifications of electors, and provided for ratification by the legislature of three-fourths of the several states within seven years from the date of its submission by the Congress.

The amendment became effective with ratification by South Dakota, on January 23, 1964.]

## ARTICLE XXIV

### SECTION 1

**Relating to the qualifications of electors** — The rights of citizens of the United States to vote in any primary or other election for President or Vice President, for electors for President or Vice President, or for Senator or Representative in Congress, shall not be denied or abridged by the United States or any State by reason of failure to pay any poll tax or other tax.

### SECTION 2

**Congress given power to enforce this Article** — The Congress shall have power to enforce this article by appropriate legislation.

[The twenty-fifth amendment which follows was proposed at the first session of the eighty-ninth Congress beginning January 4, 1965. Joint resolution proposing an amendment to the Constitution of the United States relating to succession to the Presidency and Vice Presidency and to cases where the President is unable to discharge the powers and duties of his office, and provided for ratification by the legislatures of three-fourths of the several states within seven years from the date of its submission by the Congress. The amendment became effective with ratification by Nevada on February 10, 1967.]

## ARTICLE XXV

### SECTION 1

**Vice President to become President** — In case of the removal of the President from office or of his death or resignation, the Vice President shall become President.

### SECTION 2

**President to nominate Vice President when vacancy in office of Vice President** — Whenever there is a vacancy in the office of the Vice President, the President shall nominate a Vice President who shall take office upon confirmation by a majority vote of both Houses of Congress.

### SECTION 3

**President unable to discharge duties Vice President to be Acting President** — Whenever the President transmits to the President pro tempore of the Senate and the Speaker of the House of Representatives his written declaration that he is unable to discharge the powers and duties of his office, and until he transmits to them a written declaration to the contrary, such powers and duties shall be discharged by the Vice President as Acting President.

## SECTION 4

**President unable to discharge duties determined by Vice President or as Congress may by law provide** — Whenever the Vice President and a majority of either of the principal officers of the executive departments or of such other body as Congress may by law provide, transmit to the President pro tempore of the Senate and the Speaker of the House of Representatives their written declaration that the President is unable to discharge the powers and duties of his office, the Vice President shall immediately assume the powers and duties of the office as Acting President.

Thereafter, when the President transmits to the President pro tempore of the Senate and the Speaker of the House of Representatives his written declaration that no inability exists, he shall resume the powers and duties of his office unless the Vice President and a majority of either the principal officers of the executive department or of such other body as Congress may by law provide, transmit within four days to the President pro tempore of the Senate and the Speaker of the House of Representatives their written declaration that the President is unable to discharge the powers and duties of his office. Thereupon Congress shall decide the issue, assembling within forty-eight hours for that purpose if not in session. If the Congress, within twenty-one days after receipt of the latter written declaration, or, if Congress is not in session, within twenty-one days after Congress is required to assemble, determines by two-thirds vote of both Houses that the President is unable to discharge the powers and duties of his office, the Vice President shall continue to discharge the same as Acting President; otherwise, the President shall resume the powers and duties of his office.

[The twenty-sixth amendment which follows was proposed at the first session of the ninety-second Congress beginning January 21, 1971. Joint Resolution proposing an amendment to the Constitution of the United States extending the right to vote to citizens eighteen years of age or older, and provided for ratification by the legislatures of three-fourths of the several states within seven years from the date of its submission by the Congress. The amendment was declared on July 5, 1971 as going into full force and effect on July 1, 1971.]

## ARTICLE XXVI

## Section 1

**Extending the right to vote to citizens eighteen years of age or older** — The right of citizens of the United States, who are eighteen years of age or older, to vote shall not be denied or abridged by the United States or by any state on account of age.

## Section 2

**Congress given power to enforce this article** — The Congress shall have power to enforce this article by appropriate legislation.

# INDEX

## to the Constitution of the United States

---

	Art.	Sec.	Page
ABSENCE—of members of congress .....	1	5	18
vice-president .....	1	3	17
ACCEPTANCE—of office, gifts, etc., from foreign governments ...	1	9	22
ACCOUNTS—of receipts and expenditures of public money .....	1	9	22
ACCUSATION—to be made known to the accused .....	6th amend.		33
ACTING PRESIDENT .....	25th amend.		41
ACTIONS—cause of, re-examination of .....	7th amend.		34
ACTS OF STATES—full faith to be given to .....	4	1	28
proving of, congress to prescribe manner of .....	4	1	28
ADJOURNMENT OF CONGRESS—power of, by each house during session, restrictions on .....	1	5	18
president's approval not necessary to .....	1	7	19
quorum, for want of, by each house from day to day .....	1	5	18
time of, disagreement as to .....	2	3	26
ADMIRALTY JURISDICTION—in the federal courts .....	3	2	27
ADMISSION—of new states .....	4	3	29
ADVICE AND CONSENT OF SENATE—when required .....	2	2	26
AGE QUALIFICATION—president, for office of .....	2	1	24
representative, for office .....	1	2	15
senator, for office of .....	1	3	17
vice-president, for office of .....	12th amend.		35
AGREEMENT—between states and with foreign powers .....	1	10	23
ALIENS—ineligible to office of president .....	2	1	24
ineligible to office of vice-president .....	12th amend.		36
naturalization of .....	1	8	20
ALLIANCE—by states, prohibited .....	1	10	22
AMBASSADORS—appointment of, by president .....	2	2	26
cases affecting, judicial power extended to .....	3	2	27
reception of, by president .....	2	3	26
AMENDMENTS—Constitution, amendments to .....	5	1	29
list of .....	11-21	..	34-42
revenue bills, amendments to, by senate .....	1	7	19
APPELLATE JURISDICTION—of supreme court .....	3	2	27
APPOINTMENTS—ambassadors .....	2	2	26
members of congress, to civil offices .....	1	6	18
militia officers .....	1	8	21
office-holders as electors .....	2	1	23
power of president as to .....	2	2	26
presidential electors .....	2	1	23
presidential electors .....	12th amend.		35

	Art.	Sec.	Page
senate, advice and consent of, to .....	2	2	26
senate, to vacancies in .....	17th amend.		38
APPORTIONMENT—of representatives .....	1	2	15
APPROPRIATIONS—army, limited to two years .....	1	8	21
necessary to expending money .....	1	9	22
APPROVAL—by president of acts of congress .....	1	7	19
ARMIES—appropriation for, limited .....	1	8	21
commander-in-chief of, president to be .....	2	2	25
raising and maintenance of, congress to have power as to ..	1	8	21
rules and regulations for, congress to make .....	1	8	21
ARMS—rights of the people to bear .....	2d amend.		33
ARREST—exemption from, privilege of .....	1	6	18
ARSENALS—power of congress over .....	1	8	21
ARTS—power of congress to promote .....	1	8	20
ASSEMBLING—of congress .....	1	4	17
	20th amend.		2
people .....	1st amend.		32
ATTAINDER—bills of, not to be passed .....	1	9	22
bills of, not to be passed by states .....	1	10	22
for treason, effect of .....	3	3	28
ATTENDANCE—of members of congress, compelled .....	1	5	18
AUTHENTICATION—of records, acts and proceedings .....	4	1	28
AUTHORS—rights of, congress to secure .....	1	8	20
BAIL—excessive, prohibited .....	8th amend.		34
BANKRUPTCY—power to establish laws for .....	1	8	20
BILLS—not returned by president, when become laws .....	1	7	19
passage of, over president's veto .....	1	7	19
presentation of, to president .....	1	7	19
revenue, to originate in house of representatives .....	1	7	19
signing or disapproval of, by president .....	1	7	19
BILLS OF ATTAINDER—passage of, prohibited .....	1	9	22
passage of, by states, prohibited .....	1	10	23
BILLS OF CREDIT—states not to emit .....	1	10	22
BORROW MONEY—congress may .....	1	8	20
BOUNTIES—debt for, not to be questioned .....	14th amend.		4
BREACH OF PEACE—members of congress may be arrested for ..	1	6	18
BRIBERY—impeachment for, removal from office on .....	2	4	26
BUILDINGS—for national purposes, authority over .....	1	8	21
CAPITAL CRIME—answerable only on indictment, except ...	5th amend.		33
CAPITATION TAX—amendments not to affect .....	5	1	29
how laid .....	1	9	22
CAPTURES—rules for, congress to make .....	1	8	21
CAUSES—re-examination of .....	7th amend.		33
trial by jury of, in suits at common law .....	7th amend.		34
CEDED PROPERTY—authority of congress over .....	1	8	21
CENSUS—capitation tax, governed by .....	1	9	22
when to be taken .....	1	2	15

	Art.	Sec.	Page
CHIEF JUSTICE—to preside on impeachment of president . . . . .	1	3	17
CITIZENS—Controversies among, judicial power extended to . . .	3	2	27
life, liberty or property, not to be deprived of, without due process of law . . . . . 14th amend.		1	36
president must be . . . . .	2	1	24
privileges and immunities, preserved to . . . . .	4	2	28
privileges and immunities of, not to be abridged . . . 14th amend.		1	36
representative must be . . . . .	1	2	15
right to vote not to be denied or abridged . . . . . 15th amend.		1	38
rights of, congress to enforce provisions as to . . . . . 15th amend.		2	38
senator must be . . . . .	1	3	17
vice-president must be . . . . . 12th amend.		1	35
who regarded as . . . . . 14th amend.		1	36
CIVIL ACTIONS—trial by jury in . . . . . 7th amend.			34
CIVIL OFFICERS—of U. S., removal of, by impeachment . . . . .	2	4	26
CLEARANCE—of vessels in interstate commerce, not required . . .	1	9	22
COIN—counterfeiting of, power of congress over . . . . .	1	8	20
gold and silver, only lawful tender . . . . .	1	10	23
COINING MONEY—power of congress as to . . . . .	1	8	20
state prohibited from . . . . .	1	10	22
COMMANDER-IN-CHIEF—of army and navy . . . . .	2	2	25
COMMERCE—congress to regulate . . . . .	1	8	20
duty on tonnage, states not to lay without consent . . . . .	1	10	23
imposts or duties, states not to lay without consent . . . . .	1	10	23
interstate, vessels in, not required to clear . . . . .	1	9	22
regulations of, not to give preference to ports of states . . .	1	9	22
COMMISSIONS—to fill vacancies, president may grant . . . . .	2	2	26
COMMON DEFENSE—congress to provide for . . . . .	1	8	20
COMPENSATION—judges of . . . . .	3	1	27
president, of . . . . .	2	1	25
private property, not to be taken without . . . . . 5th amend.			33
senators and representatives, of . . . . .	1	6	18
COMPULSORY PROCESS—accused to have, in criminal proceedings . . .	6th amend.		33
CONFEDERATION—debts of original, valid against U. S. . . . .	6	1	30
state not to enter into . . . . .	1	10	22
CONGRESS—adjournment of, disagreement as to time of . . . . .	2	3	26
president's approval not necessary to . . . . .	1	7	19
quorum, for want of, by either house . . . . .	1	5	18
restriction on powers of, by either house . . . . .	1	5	18
armies, to raise and support . . . . .	1	8	21
arts, to promote progress of useful . . . . .	1	8	20
bail, excessive, not to require . . . . . 8th amend.			34
bankrupt laws, to establish . . . . .	1	8	20
bill of attainder, not to pass . . . . .	1	9	22
bills, passage, manner of . . . . .	1	7	19
passage of, over president's veto . . . . .	1	7	19
revenue, where to originate . . . . .	1	7	19
captures on land and water, to make rules concerning . . . . .	1	8	21

## CONGRESS—Continued

	Art.	Sec.	Page
ceded district, to exercise jurisdiction over .....	1	8	21
citizens, privileges and immunities of, not to abridge ....	4	2	28
citizens, right of, to vote, not to impair .....	15th amend.	1	38
rights of, to protect and enforce .....	15th amend.	2	38
commerce, to regulate .....	1	8	20
constitution, to propose amendments to .....	5	1	29
counterfeiting, to provide punishment for .....	1	8	20
courts, inferior, to constitute .....	1	8	20
inferior to supreme court, to establish .....	3	1	27
crime, rights of parties accused of, not to abridge .....	6th amend.		33
debts of United States, to pay .....	1	8	20
electors, presidential, may determine time of choosing ....	2	1	23
enumeration, to direct taking of .....	1	2	15
exports from a state, to lay no tax or duty on .....	1	9	22
felonies, to define and punish .....	1	8	20
forces, land and naval, to make rules for government of ...	1	8	21
freedom of speech or press, laws abridging, not to make ..	1st amend.		32
gifts, etc., from other nations, consent of, to receive ....	1	9	22
<i>habeas corpus</i> , suspension of writ of, powers of, as to, re- stricted .....	1	9	22
imposts, consent of, for States to lay .....	1	10	23
income tax, power to lay and collect .....	16th amend.		38
journals, each house to keep, etc. ....	1	5	18
judges, compensation or term of office of, not to limit ....	3	1	27
laws, <i>ex post facto</i> , not to pass .....	1	9	22
necessary, to carry powers into execution, to make ...	1	8	21
legislative powers vested in .....	1	1	15
letters of marque and reprisal, to grant .....	1	8	21
meeting of .....	1	4	17
	20th amend.		2
members of, absence of .....	1	5	18
arrest, privileged from .....	1	6	18
compensation of .....	1	6	18
disorderly behavior of .....	1	5	18
election of .....	1	4	17
expulsion of .....	1	5	18
ineligibility of, to hold other offices .....	1	6	18
qualifications of, each house to judge .....	1	5	18
members of, U. S. officials ineligible for .....	1	6	19
militia, calling forth, to provide for .....	1	8	21
organizing, arming, etc., to provide for .....	1	8	21
money, to borrow, on credit of United States .....	1	8	20
to coin and regulate value of .....	1	8	20
naturalization laws, to establish .....	1	8	20
navy, to provide and maintain .....	1	8	21
new states, may admit .....	4	3	29
nobility, title of, not to grant .....	1	9	22
offenses against law of nations, to punish .....	1	8	20

CONGRESS— <i>Continued</i>	Art.	Sec.	Page
office, disability for, may remove .....	14th	amend.	3 37
people, personal rights of, not to infringe .....	5th	amend.	33
right of, as to security of persons, not to infringe ...	4th	amend.	33
to bear arms, not to be infringed .....	2d	amend.	33
persons, migration or importation of, powers of, as to ...	1	9	21
petition, laws abridging right of, not to make .....	1st	amend.	32
piracies, to define and punish .....	1	8	20
ports, to give no preference to, of one state over another ..	1	9	22
post-offices and roads, to establish .....	1	8	20
records, etc., to provide manner of proving .....	4	1	28
religion, laws as to establishment of, not to make .....	1st	amend.	32
rules of proceedings, each house may determine .....	1	5	18
science, to promote progress of .....	1	8	20
senate and house of representatives, to constitute .....	1	1	15
soldiers, not to quarter, except, etc. ....	3d	amend.	33
state imposts and duties, to revise and control .....	1	10	23
inspection laws, to revise and control .....	1	10	23
states, admission of new, into union, by .....	4	3	29
agreements or compacts between, not to be made, with- out consent of .....	1	10	23
formation of, by junction of, etc., consent of, for .....	4	3	29
taxes and imposts, to lay and collect .....	1	8	20
taxes, capitation or direct, not to lay, unless, etc. ....	1	9	22
territories, to govern .....	4	3	29
territory purchased for forts, etc., jurisdiction over .....	1	8	21
tonnage, duty on, consent of, for states to lay .....	1	10	23
treason, may declare punishment for .....	3	3	28
trial by jury, to preserve right of .....	7th	amend.	34
vessels, to give no preference to, of one state over another	1	9	22
war, consent of, for states to engage in .....	1	10	23
to declare .....	1	8	21
CONSTITUTION—amendments to, how proposed, etc. ....	5	1	29
laws to carry out, congress to make .....	1	8	21
oath to support .....	2	1	25
object of .....	Preamble		15
powers not delegated by, etc., reserved .....	10th	amend.	34
supreme law of the land, to be .....	6	2	30
CONSULS—appointment of, by president .....	2	2	26
cases affecting, judicial power extended to .....	3	2	27
CONTRACTS—laws impairing obligations of, state not to pass ...	1	10	23
CONVENTION—for proposing amendments, how called .....	5	1	29
CONVICTION—for treason .....	3	3	28
on impeachment .....	1	3	17
COPYRIGHTS—congress may provide for .....	1	8	20
COUNSEL—party accused to have the right of .....	6th	amend.	34
COUNTERFEITING—congress to provide punishment for .....	1	8	20
COURTS—inferior, congress may establish .....	3	1	27
judges of, term and compensation of .....	3	1	27

	Art.	Sec.	Page
judicial power, vested in .....	3	1	27
trial by jury in .....	7th amend.		34
<b>CREDIT</b> —given to public acts and records .....	4	1	28
bills of, states not to emit .....	1	10	22
<b>CRIMES</b> —parties accused of, rights of .....	5th amend.		33
removal from office for, by impeachment .....	2	4	26
trial for, except in impeachments, to be by jury .....	3	2	27
mode of, regulated .....	6th amend.		33
place of .....	3	2	27
<b>CRUEL OR UNUSUAL PUNISHMENTS</b> —prohibited .....	8th amend.		34
<b>DEBT OF UNITED STATES</b> —payment of, by congress .....	1	8	20
validity of, not to be questioned .....	14th amend.	4	37
<b>DEBTS</b> —incurred in aid of insurrection, repudiated .....	14th amend.	4	37
incurred in aid of insurrection, illegal and void .....	14th amend.	4	37
under prior confederation, assumed .....	6	1	30
<b>DEFENSE</b> —comman, constitution adopted to insure .....	Preamble		15
congress to provide for .....	1	8	20
right of accused to, in criminal proceedings .....	6th amend.		34
<b>DEPARTMENTS</b> —inferior officers in, appointments of .....	2	2	26
opinions from, president may require .....	2	2	25
power of congress over .....	1	8	21
<b>DIRECT ELECTION OF SENATORS</b> .....	17th amend.		38
<b>DIRECT TAXES</b> —apportionment of .....	1	2	15
when and how laid .....	1	9	22
<b>DISABILITY</b> —president, provisions in case of, as to .....	2	1	25
rebellion, by engagement in .....	14th amend.	3	37
removal of, by congress .....	14th amend.	3	37
<b>DISCOVERIES</b> —rights to inventors for, congress to secure .....	1	8	20
<b>DISORDERLY BEHAVIOR</b> —in congress, each house may punish for .....	1	5	18
<b>DISQUALIFICATIONS</b> —elector of president, for office of .....	2	1	23
impeachment on, judgment in case of .....	1	3	17
rebellion, by engaging in .....	14th amend.	3	37
senators and representatives, for other office .....	1	6	18
U. S. officials for members of either house .....	1	6	19
<b>DISTRICT</b> —for seat of government, exclusive legislation over ...	1	8	21
in which crimes are to be tried .....	6th amend.		33
<b>DISTRICT OF COLUMBIA</b> —granting representation in the electoral college .....	23rd. amend.		40
<b>DOCKYARDS</b> —power of congress over .....	1	8	21
<b>DOMESTIC VIOLENCE</b> —protection of states against .....	4	4	29
<b>DUTIES</b> —congress may impose .....	1	8	20
exports from states, not to be laid on .....	1	9	22
laid by states, net produce of, to be for use of U. S. ....	1	10	23
states not to lay, on imports or exports, without consent ..	1	10	23
tonnage, states not to lay on, without consent .....	1	10	23
uniform, to be .....	1	8	20
vessels, clearing in one state, not to pay, in another .....	1	9	22

	Art.	Sec.	Page
<b>ELECTION</b> —of members of congress, each house judge of ...	1	5	18
president and vice-president .....	2	1	23
how conducted .....	12th amend.		35
representatives .....	1	2	15
representatives .....	1	4	17
senators .....	1	3	16
direct election of .....	17th amend.		38
senators .....	1	4	17
<b>ELECTIVE FRANCHISE</b> —right of citizen to vote, not to be denied, etc. ....	15th amend.	1	36
right of citizen to vote denied by state, effect of, on apportionment .....	14th amend.	2	35
right of eighteen year old to vote .....	26th amend.	1	42
<b>ELECTORS OF REPRESENTATIVES</b> —qualifications of .....	1	2	15
<b>ELECTORS, PRESIDENTIAL</b> —appointment of, by states .....	2	1	23
choosing of, time of, congress may determine .....	2	1	23
disqualifications for office of .....	2	1	23
qualifications for office of .....	14th amend.	3	37
not denied by reason of failure to pay poll tax or other tax .....	24th amend.	1	40
lists to be made and certified by .....	12th amend.		35
meeting and proceedings of .....	12th amend.		35
voting by, time for, congress may determine .....	2	1	24
to be by ballot .....	12th amend.		35
<b>ELIGIBILITY</b> —elector, to office of .....	2	1	23
president, to office of .....	2	1	24
representative, to office of .....	1	2	15
senator, to office of .....	1	3	17
vice president, to office of .....	12th amend.		36
<b>EMANCIPATION OF SLAVES</b> —claims for loss by, illegal and void .....	14th amend.	4	36
slavery prohibited .....	13th amend.	1	36
<b>EMOLUMENTS</b> —official not to accept, without consent .....	1	9	22
<b>ENUMERATION OF INHABITANTS</b> —when to be made .....	1	2	15
representation based upon .....	1	2	15
<b>EQUAL PROTECTION OF THE LAWS</b> —no state shall deny ....	14th amend.	1	36
<b>EQUAL SUFFRAGE IN SENATE</b> —secured to state .....	5	1	30
<b>EQUITY CASES</b> —judicial power extended to .....	3	2	27
judicial power extended to, limited .....	11th amend.		34
<b>EXCESSIVE BAIL</b> —not to be required .....	8th amend.		34
<b>EXCISE</b> —power of congress to lay and collect .....	1	8	20
uniform, excise to be .....	1	8	20
<b>EXECUTIVE OFFICERS</b> —oath, to be bound by .....	6	3	30
opinion of, president may require .....	2	2	25
president, oath to be taken by .....	2	1	25
<b>EXECUTIVE POWER</b> —vested in president .....	2	1	23
<b>EXPENDITURES</b> —of money to be published .....	1	9	22
<b>EXPORTS</b> —duty on, from states, congress not to lay .....	1	9	22
duty on, laid by states, to be for use of United States ....	1	10	23
duty on, states not to impose, without consent .....	1	10	23

	Art.	Sec.	Page
EX POST FACTO LAWS—congress not to pass .....	1	9	22
states not to pass .....	1	10	23
EXPULSION OF MEMBER—by concurrence of two-thirds .....	1	5	18
FAITH AND CREDIT—to acts, records, etc., of states .....	4	1	28
FELONIES—arrest for, members of congress not privileged from	1	6	18
on high seas, congress power to punish .....	1	8	20
persons accused of, fleeing from justice, provisions as to ..	4	2	28
FINES—excessive, not to be imposed .....	8th amend.		34
FOREIGN CITIZENS—judicial power, subject to .....	3	2	27
naturalization of .....	1	8	20
FOREIGN COIN—value of, congress may regulate .....	1	8	20
FOREIGN NATIONS—commerce with, congress to regulate .....	1	8	20
gifts, etc., not to be received without consent .....	1	9	22
FOREIGN POWERS—compact with, states prohibited entering into	1	10	23
FORFEITURE—attainder of treason not to work, except during life	3	3	28
FORTS—power of congress over .....	1	8	21
FREEDOM—of speech and press guaranteed .....	1st amend.		32
FUGITIVES—from justice to be delivered up .....	4	2	28
from service or labor to be delivered up .....	4	2	28
GIFTS—acceptance of, from foreign governments .....	1	9	22
GENERAL WELFARE—congress to provide for .....	1	8	20
constitution, purpose of, to secure .....	Preamble		15
GOLD AND SILVER COIN—tender in payment, restriction on states			
as to .....	1	10	23
GOOD BEHAVIOR—term of judicial officers .....	3	1	27
GOVERNMENT—republican form of, guaranteed to states .....	4	4	29
seat of, legislative power of congress over .....	1	8	21
GRAND JURY—indictments by .....	5th amend.		33
presentments of crimes to be tried on, except, etc. ....	5th amend.		33
GRANT—of letters of marque and reprisal, by congress .....	1	8	21
of letters of marque and reprisal, by states, prohibited ...	1	10	22
of titles of nobility, prohibited .....	1	9	22
of titles of nobility, prohibited .....	1	10	23
GRIEVANCES—right of petition for redress of .....	1st amend.		32
GUARANTEE—of republican form of government to state .....	4	4	29
HABEAS CORPUS—writ of, suspension of .....	1	9	22
HEADS OF DEPARTMENTS—appointment of officers by .....	2	2	26
opinions from, president may require .....	2	2	25
HOUSE OF REPRESENTATIVES:			
adjournment of, from day to day .....	1	5	18
restriction on power of .....	1	5	18
bills, reconsideration of, by .....	1	7	19
bills, revenue, to originate in .....	1	7	19
disorderly behavior, may punish members for .....	1	5	18
elections, returns, etc., of members, to judge of .....	1	5	18
impeachment, to have sole power of .....	1	2	16

	Art.	Sec.	Page
journal, to keep and publish .....	1	5	16
members of, chosen every second year .....	1	2	15
compensation of .....	1	6	16
disability of certain members of .....	14th amend.	3	37
disorderly behavior, may be punished for .....	1	5	18
elections for, manner of holding, etc. ....	1	4	17
elections, returns, etc., of, to judge of .....	1	5	18
electors of, qualifications of .....	1	2	15
members of, expulsion of .....	1	5	18
ineligibility of, to other offices .....	1	6	18
qualifications of .....	1	2	15
United States officials, not eligible for .....	1	6	19
years and days of, when entered on journal .....	1	5	18
officers of, to choose .....	1	2	16
orders, resolutions, etc., of, to be presented to president ..	1	7	19
president, when and how to choose .....	12th amend.		35
quorum of .....	1	5	18
revenue bills, to originate in .....	1	7	19
rules of proceedings, may determine .....	1	5	18
speaker of, to choose .....	1	2	16
vacancies in, writ of election to fill .....	1	2	16
votes for president and vice-president, to be counted in presence of .....	12th amend.		35
<i>see also</i> Representatives.			
<b>IMMUNITIES</b> —citizens entitled to .....	4	2	28
laws abridging, to citizens, prohibited .....	14th amend.	1	36
<b>IMPEACHMENT</b> —cases of, not to be tried by jury .....	3	2	27
chief justice, when to preside at .....	1	3	17
house, to have sole power of .....	1	2	16
judgment on conviction of, extent of .....	1	3	17
removal from office on .....	2	4	26
senate, sole power to try .....	1	3	17
<b>IMPORTATION OF PERSONS</b> —powers of congress as to, restricted ..	1	9	21
tax or duty may be imposed on .....	1	9	22
<b>IMPORTS</b> —imposts or duties on, laid by states, revision of .....	1	10	23
<b>IMPOSTS</b> —congress to lay .....	1	8	20
laid by states, for use of treasury .....	1	10	23
states not to lay, without consent .....	1	10	23
uniform, to be .....	1	8	20
<b>INCOME TAX</b> —power to lay and collect .....	16th amend.		38
<b>INDIANS</b> —commerce with, congress to regulate .....	1	8	20
excluded from representation .....	1	2	15
<b>INDICTMENT</b> —when necessary .....	5th amend.		33
<b>INFERIOR COURTS</b> —congress power to establish .....	1	8	20
judges of, term and compensation of .....	3	1	27
judicial power vested in .....	3	1	27
<b>INFERIOR OFFICERS</b> —congress may invest appointment of .....	2	2	26

	Art.	Sec.	Page
INHABITANTS OF UNITED STATES—president and vice-president			
must be .....	2	1	24
representative must be .....	1	2	15
senator must be .....	1	3	17
INSPECTION LAWS—imposed by states, subject to revision .....	1	10	23
INSURRECTIONS—debts contracted in aid of, void .....	14th amend.	4	37
disabilities from, congress may remove .....	14th amend.	3	37
participants in, disqualified for office .....	14th amend.	3	37
suppression of, congress to provide for .....	1	8	21
INTOXICATING LIQUORS—prohibited .....	18th amend.		39
repeal of prohibition .....	21st amend.		41
INVASION— <i>habeas corpus</i> , suspension of, in case of .....	1	9	22
militia to repel, congress may call out .....	1	8	21
states to be protected from .....	4	4	29
INVENTORS—rights to, congress to pass laws to secure .....	1	8	20
INVOLUNTARY SERVITUDE—abolition of, except for crime ..	13th amend.	1	36
provision as to, power of congress to enforce .....	13th amend.	2	36
JEOPARDY OF LIFE AND LIMB—persons not to be twice			
subject to .....	5th amend.		33
JOURNAL OF PROCEEDINGS—each house to keep, etc. ....	1	5	18
JUDGES—appointment of .....	2	2	26
bound by constitution, laws and treaties .....	6	2	30
compensation of .....	3	1	27
oath, to be bound by .....	6	3	30
tenure of office of .....	3	1	27
JUDGMENT—in impeachment cases, extent of .....	1	3	17
JUDICIAL OFFICERS—to be bound by oath .....	6	3	30
JUDICIAL POWER—extended to certain cases, etc. ....	3	2	27
limited .....	11th amend.		34
vested in supreme and inferior courts .....	3	1	27
JUDICIAL PROCEEDINGS—of states, full faith to be given to .....	4	1	28
JURISDICTION—of supreme court, appellate and original .....	3	2	27
JURY—facts tried by, re-examination of .....	7th amend.		34
speedy and public trial by, accused to have .....	6th amend.		33
suits at common law, right of trial by, in .....	7th amend.		34
trial of crimes to be by, except on impeachments .....	3	2	27
JUST COMPENSATION—property for public use not to be taken			
without .....	5th amend.		33
JUSTICE—fugitives from, to be delivered up .....	4	2	28
purpose of constitution, to establish .....	Preamble		15
LABOR—fugitives from, to be delivered up .....	4	2	28
LAME DUCK AMENDMENT .....	20th amend.		40
LAND—ceded to or purchased by United States .....	1	8	21
grants of, by states .....	3	2	27
LAND AND NAVAL FORCES—congress to govern and regulate .....	1	8	21
LAW AND EQUITY—cases in, judicial power extended to .....	3	2	27
cases in judicial power limited .....	11th amend.		34

	Art.	Sec.	Page
LAW OF NATIONS—offenses against, punishment for .....	1	8	20
LAW OF THE LAND—constitution, laws and treaties constitute ..	6	2	20
judges in states bound by .....	6	2	30
LAWS—congress, power of, to make .....	1	8	21
contracts, impairing obligations of, states not to pass .....	1	10	23
equal protection of, persons not to be denied .....	14th amend.	1	36
<i>ex post facto</i> , congress not to pass .....	1	9	22
states not to pass .....	1	10	23
state, subordinate to constitution, etc. ....	6	2	30
when subject to control of congress .....	1	10	23
United States, cases arising under, judicial power extended to .....	3	2	27
president to see faithful execution of .....	2	3	26
LEGAL TENDER—inhibition as to states making .....	1	10	23
LEGISLATION—exclusive over District of Columbia .....	1	8	21
exclusive over places purchased for forts, etc. ....	1	8	21
fifteenth amendment, congress to enforce by .....	15th amend.	2	38
fourteenth amendment, congress to enforce by .....	14th amend.	5	37
power of, vested in congress .....	1	1	15
thirteenth amendment, congress to enforce by .....	13th amend.	2	36
LEGISLATIVE POWERS OF UNITED STATES—vested in congress ...	1	1	15
LEGISLATURES OF STATES—amendments to constitution, to act on	5	1	29
elections, times, places, etc., of holding, to prescribe ....	1	4	17
electors, appointment of, may direct .....	2	1	23
lands, cession of, by .....	1	8	21
members of, to take oath .....	6	3	30
new states, consent of, for forming .....	4	3	29
LETTERS OF MARQUE AND REPRISAL—congress may grant .....	1	8	21
states prohibited from granting .....	1	10	22
LIBERTY—constitution, purpose of, to secure .....	Preamble		15
person cannot be deprived of, without, etc. ....	5th amend.		33
state cannot deprive persons of .....	14th amend.	1	36
LIFE—persons not to be deprived of, without, etc. ....	5th amend.		33
persons not to be twice put in jeopardy of .....	5th amend.		33
restrictions on power of state as to life of persons ...	14th amend.	1	36
LISTS—of electoral votes to be made .....	12th amend.		35
LOSS OF SLAVE—claim for, illegal and void .....	14th amend.	4	37
MAGAZINES—exclusive power over .....	1	8	21
MAJORITY—of each house to constitute a quorum .....	1	5	18
of electoral votes .....	12th amend.		35
of senators to choice of vice-president .....	12th amend.		35
of state vote to choice of president .....	12th amend.		35
smaller number than, may adjourn .....	1	5	18
smaller number than, may compel attendance .....	1	5	18
MARITIME JURISDICTION—vested in court .....	3	2	27
MARQUE AND REPRISAL—congress may grant letters of .....	1	8	21
state prohibited from granting letters of .....	1	10	22
MEASURES AND WEIGHTS—congress to fix standard of .....	1	8	20

	Art.	Sec.	Page
MEETING OF CONGRESS—at least once a year .....	1	4	17
MIGRATION—power of congress as to, limited .....	1	9	21
MILITIA—calling forth of .....	1	8	21
commander of, president to be .....	2	2	25
organizing and disciplining .....	1	8	21
right of States to maintain .....	2d amend.		33
MINISTERS—appointment of .....	2	2	26
jurisdiction of courts over .....	3	2	27
reception of .....	2	3	26
MISDEMEANORS—trial of officers for .....	2	4	26
MONEY—appropriations of .....	1	9	22
power to borrow .....	1	8	20
power to coin and regulate value of .....	1	8	20
receipts and expenditures of, to be published .....	1	9	22
states not to coin gold or silver .....	1	10	22
states not to make other than coin legal tender .....	1	10	23
NATIONS—commerce with, power to regulate .....	1	8	20
law of, offenses against, power to punish .....	1	8	20
NATURALIZATION—citizens by, to be citizens of United States and states where they reside .....	14th amend.	1	36
uniform rule of, congress to establish .....	1	8	21
NAVAL FORCES—rules and regulations for .....	1	8	21
NAVY—commander of, president to be .....	2	2	25
congress to provide and maintain .....	1	8	21
NEW STATES—admission of .....	4	3	29
formation of, restrictions on .....	4	3	29
NOBILITY—titles of, states not to grant .....	1	10	23
titles of, United States not to grant .....	1	9	22
NOMINATIONS—to office, by president .....	2	2	26
OATH OF OFFICE—of president .....	2	1	25
what officers to take .....	6	3	30
OATH OR AFFIRMATION—constitution, to support .....	6	3	30
officers bound by .....	6	3	30
Warrants to be supported by .....	4th amend.		33
OBLIGATIONS—existing, ratified .....	6	1	20
incurred in rebellion, void .....	14th amend.	4	37
OBLIGATIONS OF CONTRACT—laws impairing, states not to pass ..	1	10	23
OFFENCES—against law of nations, power of congress to punish ..	1	8	20
persons not to be put twice in jeopardy for .....	5th amend.		33
reprieve or pardons for, president may grant .....	2	2	25
OFFICE—acceptance of, from foreign governments .....	1	9	22
holders of, not to accept presents, etc., from foreign kings, etc. ....	1	9	22
oath of .....	6	3	30
qualifications for, religious test not required as .....	6	3	30
removal from, on impeachment .....	2	4	26
senators and representatives, ineligibility of, for other ...	1	6	18

	Art.	Sec.	Page
United States officials, ineligible to certain .....	1	6	19
vacancies in, when president may fill .....	2	2	26
<b>OFFICERS</b> —commissions for .....	2	3	26
executive, opinions of, president may require .....	2	2	25
house to choose .....	1	2	16
inferior, congress may vest appointment of .....	2	2	26
militia, appointment of .....	1	8	21
oath, to be bound by .....	6	3	30
removal of, on impeachment .....	2	4	26
senate to choose .....	1	3	17
United States, appointment of .....	2	2	26
disqualified for certain offices .....	1	6	19
<b>OPINIONS</b> —of departments, when given .....	2	2	25
<b>ORDERS, ETC.</b> —to be presented to president .....	1	7	19
<b>ORGANIZING MILITIA</b> —congress to provide for .....	1	8	21
<b>ORIGINAL JURISDICTION</b> —of supreme court .....	3	2	27
<b>OVERT ACT</b> —necessary to treason .....	3	3	28
<b>PAPERS</b> —security of, from unreasonable searchers .....	4th amend.		33
<b>PARDONS</b> —president may grant, except, etc. ....	2	2	25
<b>PATENT-RIGHTS</b> —law securing, congress may pass .....	1	8	20
<b>PAYMENT</b> —of pensions, not to be questioned .....	14th amend.	4	37
of public debt, not to be questioned .....	14th amend.	4	37
<b>PENALTIES</b> —of absentees in congress .....	1	5	18
<b>PENSIONS AND BOUNTIES</b> —debts for, not to be questioned..	14th amend.	4	37
<b>PEOPLE</b> —arms, right to bear not to be infringed .....	2d amend.		13
constitution formed by .....			Preamble
rights, enumerated in, how construed .....			9th amend.
enumeration of .....	1	2	15
government, may petition .....	1st amend.		32
peaceable assemblages of .....	1st amend.		32
person and property, to be secured in .....	4th amend.		33
petitions for redress of grievances, may make .....	1st amend.		32
powers reserved to .....	10th amend.		34
representatives, to choose .....	1	2	15
searches and seizures, secure from .....	4th amend.		33
senators, to choose .....	17th amend.		38
<b>PETITION FOR REDRESS</b> —right to, not to be abridged .....	1st amend.		32
<b>PIRACIES</b> —congress may define and punish .....	1	8	20
<b>PORTS</b> —preference not to be given to .....	1	9	22
vessels clearing from, not to pay duties .....	1	9	22
<b>POST-OFFICES AND POST-ROADS</b> —congress to establish .....	1	8	20
<b>POWERS</b> —not delegated, reserved to people .....	10th amend.		34
<b>POWERS OF CONGRESS, see</b> Congress.			
<b>POWERS OF GOVERNMENT</b> —enumeration of, not to deny nor dis-			
parage others retained .....	9th amend.		34
laws to carry into execution, congress to make .....	1	8	21
not delegated or prohibited to states, reserved .....	10th amend.		34
<b>POWERS OF STATE, see</b> State.			

	Art.	Sec.	Page
PREFERENCE—of ports, prohibited .....	1	9	22
PRESENTMENT of INDICTMENT—when necessary .....	5th amend.		33
PRESENTS—from foreign potentates, not to be accepted .....	1	9	22
PRESIDENT—ambassadors and ministers, foreign, to receive .....	2	3	26
ambassadors and ministers, may appoint .....	2	2	26
bills approved of, by .....	1	7	19
may veto .....	1	7	19
commander-in-chief of army, navy, etc. ....	2	2	25
compensation of .....	2	1	25
Congress, when may adjourn .....	2	3	26
disability of, who to act as, in case of .....	2	1	25
election of .....	12th amend.		35
election of .....	2	1	23
electors of, how appointed .....	2	1	23
eligibility for office of .....	2	1	24
executive power vested in .....	2	1	23
impeachment of .....	2	4	26
impeachment of, trial of .....	1	3	17
inability of .....	25th amend.		41
laws, to see to faithful execution of .....	2	3	26
messages of .....	2	3	26
oath of office, to take .....	2	1	25
officers, may appoint, with consent .....	2	2	26
to commission .....	2	2	25
opinions, may require .....	2	2	25
orders, resolutions or votes, when presented to .....	1	7	19
removal of, on conviction or impeachment .....	2	4	26
removal of, death or resignation .....	25th amend.		41
reprieves or pardons, may grant, except, etc. ....	2	2	25
sessions, of either or both houses, may convene extra .....	2	3	26
term of office of .....	2	1	23
term of office begins .....	20th amend.	1	40
term of office, limitation of .....	22nd amend.	1	42
treaties, may make, with consent .....	2	2	26
vacancies, may fill .....	2	2	26
PRESIDENT AND VICE-PRESIDENT—choosing of, manner of .....	2	1	23
choosing of, manner of .....	12th amend.		35
electors of, meetings and proceedings of .....	12th amend.		35
electors of, who disqualified for .....	2	1	23
PRESIDENT OF SENATE—duty of, on return of votes of presiden- tial electors .....	12th amend.		35
<i>pro tempore</i> , when may choose .....	1	3	17
vice-president to be .....	1	3	17
PRESS—freedom of, not to be abridged .....	1st amend.		32
PRIVATE PROPERTY—not to be taken without compensation .....	5th amend.		33
PRIVILEGES—citizens entitled to .....	4	2	28
<i>habeas corpus</i> , to writ of, not to be suspended .....	1	9	22
laws abridging, to citizens prohibited .....	14th amend.	1	36
PRIZES—rules concerning, congress may make .....	1	8	21

	Art.	Sec.	Page
PROCEEDINGS—journal of, congress to keep, etc. ....	1	5	18
judicial, full faith to .....	4	1	28
PROCESS OF LAW—persons not to be deprived of life, etc., with- out .....	5th amend.		33
persons not to be deprived of life, etc., without .....	14th amend.	1	36
PROHIBITION .....	18th amend.		39
repeal .....	21st amend.		41
PROPERTY—citizens, secure from seizure .....	4th amend.		33
parties not to be deprived of, without, etc. ....	5th amend.		33
parties not to be deprived of, without, etc. ....	14th amend.	1	36
private, compensation for, when taken for public use .....	5th amend.		33
United States, under control of congress .....	4	3	29
PROSECUTIONS—criminal, right of accused in .....	6th amend.		33
PROTECTION—against invasion and from domestic violence .....	4	4	29
of life, liberty and property of persons .....	5th amend.		33
of the laws, not to be denied to persons .....	14th amend.	1	36
PUBLIC —acts, full faith to be given to .....	4	1	28
debt, payment of, not to be questioned .....	14th amend.	4	37
ministers, powers of president to appoint .....	2	2	26
moneys, statements of, to be published .....	1	9	22
trust, religious test not required for office of .....	6	3	30
use, property not to be taken for, without compensation ..	5th amend.		33
PUBLICATION—of journals of congress .....	1	5	18
of receipts and expenditures .....	1	9	22
PUNISHMENT—counterfeiting, punishment provided for .....	1	8	20
cruel and unusual prohibited .....	8th amend.		34
impeachments, parties convicted on, subject to .....	1	3	17
members of congress, congress may punish .....	1	5	18
treason, congress to declare punishment for .....	3	3	28
QUALIFICATION FOR OFFICE—each house to be judge of	1	5	13
electors of president and vice-president .....	2	1	23
electors of representatives .....	1	2	15
president .....	2	1	24
religious test not to be required as .....	6	3	30
representatives .....	1	2	15
senators .....	1	3	17
vice-president .....	12th amend.		35
QUARTERING SOLDIERS—in time of peace and war .....	3d amend.		33
QUORUM—majority of each house constitutes .....	1	5	18
president, for choice of .....	12th amend.		35
vice-president, to elect, by senate .....	12th amend.		35
when not necessary .....	1	5	18
RACE OR COLOR—right of citizens not to be denied on ac- count of .....	15th amend.	1	38
RATIFICATION—of amendments .....	5	1	29
of constitution .....	7	1	30

	Art.	Sec.	Page
REBELLION—debts incurred in aid of, illegal and void . . . .	14th amend.	4	37
debts incurred to suppress, not to be questioned . . . .	14th amend.	4	37
participants in, disabled from holding office . . . . .	14th amend.	3	37
writs of <i>habeas corpus</i> , suspension of, during . . . . .	1	9	22
RECEIPTS AND EXPENDITURES—of public money, to be published	1	9	22
RECESS OF SENATE—vacancies in office during, how filled . . . . .	2	2	26
RECONSIDERATION—of bills returned by president . . . . .	1	7	19
RECORDS OF STATE—full faith and credit to be given to . . . . .	4	1	28
REDRESS OF GRIEVANCES—right to petition for, not to be abridged . . . . .	1st amend.		32
REGULATIONS—for election of senators and representatives . . . .	1	4	17
RELIGION—establishment of, congress to make no laws as to	1st amend.		32
RELIGIOUS TESTS—never to be required, as qualification for office . . . . .	6	3	30
REMOVAL FROM OFFICE—on impeachment, etc. . . . .	2	4	26
REPEAL—of prohibition amendment . . . . .	21st amend.		41
REPRESENTATION—apportionment of . . . . .	1	2	15
basis of, when to be reduced . . . . .	14th amend.	2	36
vacancies in, writs of election to fill . . . . .	1	2	16
REPRESENTATIVES—absence of . . . . .	1	5	18
apportionment of . . . . .	1	2	15
apportionment of . . . . .	14th amend.	2	36
arrest, privileged from . . . . .	1	6	18
compensation of . . . . .	1	6	18
disorderly behavior, may be punished for . . . . .	1	5	18
election of . . . . .	1	4	17
election of, to fill vacancies . . . . .	1	2	16
electors of, qualifications of . . . . .	1	2	15
house of, branch of congress . . . . .	1	1	15
impeachment, to have sole power of . . . . .	1	2	16
ineligibility of, to office of elector . . . . .	2	1	23
to other office . . . . .	1	6	18
oath, to take . . . . .	6	3	30
office of, disqualification of certain persons to . . . . .	14th amend.	3	37
United States officials ineligible to . . . . .	1	6	19
vacancies in . . . . .	1	2	16
powers of . . . . .	1	5	18
qualifications of . . . . .	1	2	15
not denied by reason of failure to pay poll tax or other tax . . . . .	24th amend.	1	40
speakers and officers, to choose . . . . .	1	2	16
speech or debate, not to be questioned for . . . . .	1	6	18
term of office of . . . . .	1	2	15
term of office begins . . . . .	20th amend.	1	40
<i>See also House of Representatives and Congress.</i>			
REPRIEVES—president may grant, except . . . . .	2	2	25
REPRISAL—letters of, congress may grant . . . . .	1	8	21
letters of, states not to grant . . . . .	1	10	22

	Art.	Sec.	Page
REPUBLICAN FORM OF GOVERNMENT—guaranteed to states . . . .	4	4	29
RESERVED POWER—of states and people . . . . .	10th amend.		34
RESERVED RIGHTS—enumeration of rights not to deny or dis- parage others retained . . . . .	9th amend.		34
power not delegated to United States nor prohibited to states . . . . .	10th amend.		34
RESIGNATIONS—president and vice-president, of . . . . .	2	1	25
senators, of . . . . .	1	3	16
REVENUE—bills, to originate in house . . . . .	1	7	19
regulation of, preference not to be given ports . . . . .	1	9	22
RIGHT OF PETITION—not to be abridged . . . . .	1st amend.		32
RIGHT TO BEAR ARMS—not to be infringed . . . . .	2d amend.		33
RIGHTS ENUMERATED—not delegated to United States or prohib- ited by states, reserved . . . . .	10th amend.		34
not to deny or disparage other, retained . . . . .	9th amend.		34
RIGHTS OF CITIZENS—protection of . . . . .	5th amend.		33
protection of, by congress . . . . .	15th amend.	2	36
states not to abridge . . . . .	14th amend.	1	34
voting, not to be denied or abridged in . . . . .	15th amend.	1	36
citizens eighteen years of age or older . . . . .	26th amend.	1	42
RIGHTS OF PEOPLE—not disparaged by enumeration of rights . .	9th amend.		34
ROADS—congress may establish . . . . .	1	8	20
RULES—captures on land and water, concerning . . . . .	1	8	21
common-law rules, re-examination of facts by . . . . .	7th amend.		34
land and naval forces, for government of . . . . .	1	8	21
RULES OF PROCEEDINGS—each house may determine . . . . .	1	5	18
SCIENCE AND ARTS—progress of, congress may promote . .	1	8	20
SEARCHES AND SEIZURES—security of people against . . . . .	4th amend.		33
SEAT OF GOVERNMENT—exclusive jurisdiction over . . . . .	1	8	21
SECURITIES—counterfeiting, punishment for . . . . .	1	8	20
SEIZURES—protection from . . . . .	4th amend.		33
SENATE—adjournment of, for want of quorum . . . . .	1	5	18
adjournment of, restriction on power of . . . . .	1	5	18
appointments, advice and consent of, to . . . . .	2	2	26
convening of, by president . . . . .	2	3	26
equal suffrage in . . . . .	1	5	18
impeachment, to try . . . . .	5	1	30
journal of proceedings, to keep, etc. . . . .	1	3	17
members of, to judge of election, etc., of . . . . .	1	5	18
part of congress . . . . .	1	1	15
president of . . . . .	1	3	17
revenue bills, may propose amendments to . . . . .	1	7	19
rules of proceedings, may determine . . . . .	1	5	18
senators, two from each state to compose . . . . .	1	3	16
treaties, advice and consent of, to . . . . .	2	2	26
vacancies in, filling of . . . . .	17th amend.		38
vice-president, may choose . . . . .	12th amend.		35

*See also Congress.*

	Art.	Sec.	Page
SENATORS—absence of .....	1	5	18
arrest, privileged from, except .....	1	6	18
classes, to be divided into, etc. ....	1	3	16
compensation of .....	1	6	18
direct election of .....	17th amend.		38
disorderly behavior, may be punished for .....	1	5	18
election of, time, manner, etc., of .....	1	4	17
ineligibility of, to office of elector .....	2	1	23
ineligibility of, to other offices .....	1	6	18
oath, to be bound by .....	6	3	30
office of, disqualification of certain persons for .....	14th amend.	3	37
United States officials, ineligible to .....	1	6	19
vacancies in, how filled .....	17th amend.		38
qualifications of .....	1	3	17
not denied by reason of failure to pay poll tax or other tax .....	24th amend.	1	40
speech or debate not to be questioned for .....	1	6	18
term of office of .....	1	3	16
term of office begins .....	20th amend.	1	37
SERVICE—fugitives from, delivery up of .....	4	2	28
SERVITUDE—involuntary, except for crime, abolished .....	13th amend.	1	16
prior condition of, rights of citizens not abridged on ac- count of .....	15th amend.	1	38
SESSIONS OF CONGRESS—once a year .....	1	4	17
.....	20th amend.	2	40
SHIPS OF WAR—states not to keep .....	1	10	23
SLAVERY—abolished .....	13th amend.	1	36
SLAVES—claims for loss or emancipation of, void .....	14th amend.	4	37
importation of .....	1	9	21
representation, included in .....	1	2	15
SOLDIERS—pensions and bounties to, debt for, not to be ques- tioned .....	14th amend.	4	37
quartering of, without consent of house-owner .....	3d amend.		33
SPEAKER—house to choose .....	1	2	16
SPEECH—freedom of, congress not to abridge .....	1st amend.		32
member of congress, not to be questioned for .....	1	6	13
STANDARD OF WEIGHTS AND MEASURES—congress to fix .....	1	8	20
STATE OFFICERS—oath to be taken by .....	6	3	30
STATEMENT—of receipts and expenditures, publication of .....	1	9	22
STATES—acts and records of, proving of, etc. ....	4	1	28
admission of new .....	4	3	29
agreements or compacts with states, not to make .....	1	10	23
alliances, not to enter into .....	1	10	22
bills of attainder, not to pass .....	1	10	23
bills of credit, not to emit .....	1	10	22
citizens of, privileges and immunities of, secured .....	4	2	28
privileges and immunities of, not to abridge .....	14th amend.	1	36
right of, to vote, to deny or abridge .....	15th amend.	1	38
commerce among, congress to regulate .....	1	8	20

	Art.	Sec.	Page
constitution, amendments to, ratification of .....	5	1	29
duties, not to lay .....	1	10	23
elections for senators and representatives in .....	1	4	17
electors may choose .....	2	1	23
meeting of, in .....	12th amend.		35
executive of, to issue writs of election .....	1	2	16
exports, not to tax .....	1	9	22
fugitives, to deliver up .....	4	2	28
imposts, not to lay .....	1	10	23
invasion, to be defended from .....	4	4	29
laws, <i>ex post facto</i> , not to pass .....	1	10	23
laws impairing obligations of contracts, not to pass .....	1	10	23
laws of, subject to revision by congress .....	1	10	23
legal tender, restriction on, as to making .....	1	10	23
letters of marque or reprisal, not to grant .....	1	10	22
militia, officers of, reserved power of, as to .....	1	8	21
right of, to maintain .....	2d amend.		33
money, not to coin .....	1	10	22
new states, may be admitted .....	4	3	29
officers of, oath to be taken by .....	6	3	30
official acts of, etc., full faith to be given to .....	4	1	28
ports of, not to have preference .....	1	9	22
president, choice of, by .....	12th amend.		35
prohibitions to .....	1	10	22
records of, authentication of .....	4	1	28
representation from .....	1	2	15
republican form of government .....	4	4	29
rights reserved to .....	10th amend.		34
senate, to have equal suffrage in .....	5	1	30
senators from .....	1	3	16
titles of nobility, not to grant .....	1	10	23
treaties, not to enter into .....	1	10	22
troops, not to keep in times of peace .....	1	10	23
war, not to engage in, unless .....	1	10	23
war-ships, not to keep, in times of peace .....	1	10	23
<b>SUFFRAGE</b> .....	19th amend.		39
<b>SUITS</b> —judicial power over .....	11th amend.		34
<b>SUPREME COURT</b> —appellate power of .....	3	2	27
chief justice to preside, on impeachment of president ....	1	3	17
judges of, appointment of .....	2	2	26
judicial power vested in .....	3	1	27
<b>SUPREME LAW</b> —constitution, laws and treaties to be .....	6	2	30
judges in states, bound by .....	6	2	30
<b>TAXES</b> —Apportionment of, among states .....	1	2	15
capitation or direct, to be in proportion to census .....	1	9	22
congress, power of, to levy and collect .....	1	8	20
exports, states prohibited from levying .....	1	9	22

	Art.	Sec.	Page
income, power to lay and collect .....	16th amend.		38
uniform, taxes to be .....	1	8	20
TENDER IN PAYMENT—restrictions on power of states as to ....	1	10	23
TERM OF OFFICE—of president .....	2	1	23
representatives .....	1	2	15
senators .....	1	3	16
United States judges .....	3	1	27
terms begin—president, representatives, senators .....	20th amend.	1	40
TERRITORY—disposal of, by congress .....	4	3	29
legislation over, exclusive .....	1	8	21
rules to regulate, congress to make .....	4	3	29
TEST—religious, as qualification for office, not required .....	6	3	30
TESTIMONY—of witnesses in treason .....	3	3	28
TITLES OF NOBILITY—granting of, by states, prohibited .....	1	10	23
granting of, prohibited .....	1	9	22
TONNAGE—duty on, restrictions on states as to .....	1	10	23
TREASON—arrest for, privilege from, not to extend to certain cases .....	1	6	18
attainder of, not to work corruption of blood .....	3	3	28
attainder of, not to work forfeiture, except, etc. ....	3	3	28
conviction of, testimony necessary for .....	3	3	28
definition of .....	3	3	28
persons charged with, to be delivered up .....	4	2	28
punishment for, congress to declare .....	3	3	28
removal from office, on conviction of .....	2	4	26
TREASURY—imposts and duties laid by states to be for use of ..	1	10	23
money, how drawn from .....	1	9	22
TREATIES—judicial power over .....	3	2	27
president may make, with concurrence of senate .....	2	2	26
state prohibited from making .....	1	10	22
supreme law to be .....	6	2	30
TRIAL BY JURY—of crimes, except impeachment .....	3	2	27
speedy and public, accused to enjoy .....	6th amend.		33
suits at common law, right of, in preserved .....	7th amend.		34
TRIAL OF IMPEACHMENTS—by senate .....	1	3	17
chief justice, when to preside at .....	1	3	17
judgment after conviction on, extent of, etc. ....	1	3	17
TRIBUNALS—inferior to supreme court, may be established ....	1	8	20
TROOPS—states not to keep in times of peace .....	1	10	23
TWO-THIRDS—constitution, amendments to, necessary for .....	5	1	29
disability to office, to remove .....	14th amend.	3	37
impeachment, necessary to conviction .....	1	3	17
members of congress, necessary to expel .....	1	5	18
president, of states, required for choice of, by house .....	12th amend.		35
president's veto, necessary to pass bill over .....	1	7	19
treaties, concurrence of, required, to make .....	2	2	26
vice-president, of senators, required for election of .....	12th amend.		35

	Art.	Sec.	Page
UNION—new states may be admitted into .....	4	3	29
perfect, purpose of constitution to establish .....	Preamble		15
state of, to be given by president to congress .....	2	3	26
UNITED STATES—citizens of, who are .....	14th amend.	1	36
courts, power of congress to institute .....	1	8	20
laws, treaties, etc., of, supreme .....	6	2	30
powers not delegated to .....	10th amend.		34
suits, when party to .....	3	2	27
treason against .....	3	3	28
UNREASONABLE SEARCHES AND SEIZURES—prohibited .....	4th amend.		33
UNUSUAL PUNISHMENTS—not to be inflicted .....	8th amend.		34
VACANCIES—during recess of senate, how filled .....	2	2	26
in representation, how filled .....	1	2	16
in senate, how filled .....	17th amend.		38
VALIDITY OF PUBLIC DEBT—not to be questioned .....	14th amend.	4	37
VESSELS—from port of one state, not to pay duties in another	1	9	22
VETO—of bills by president, and proceedings of congress on ..	1	7	19
VICE-PRESIDENT—absence of .....	1	3	17
appointment of, in certain cases by congress .....	2	1	24
choosing of, by electors .....	12th amend.		35
by senate .....	12th amend.		35
electors of, manner of appointing, etc. ....	2	1	25
eligibility to office of .....	12th amend.		36
president, death or resignation, becomes .....	25th amend.		41
president, when to act as .....	12th amend.		35
nomination of by president, confirmed by congress .....	25th amend.		41
president of senate .....	1	3	17
president's duties, when to devolve on .....	2	1	25
removal of, from office, on impeachment .....	2	4	26
term of office of .....	2	1	23
term of office begins .....	20th amend.	1	40
vote, when to have .....	1	3	17
VOTE—amendments to constitution, necessary to propose .....	5	1	29
bills vetoed, passage of, by a two-thirds .....	1	7	20
concurrence of two houses, to be presented to president ..	1	7	19
impeachment, required for conviction on .....	1	3	17
members of congress, to expel .....	1	5	18
president and vice-president, vote for, how taken .....	12th amend.		35
right to, effect of denying, on apportionment .....	14th amend.	2	36
right to, not to be abridged by reason of race, etc. ..	15th amend.	1	38
right to, not to be denied by reason of sex .....	19th amend.		39
right to, not to be abridged or denied on account of age ..	26th amend.	1	42
senators, each, entitled to one .....	1	3	16
treaties, necessary to make .....	2	2	26
vice-president not to have, except on equal division .....	1	3	17
yeas and nays, when taken by .....	1	5	18

	Art.	Sec.	Page
WAR—congress may declare .....	1	8	21
levying, when treason .....	3	3	28
quartering soldiers in time of, congress to regulate .....	3d amend.		33
states not to engage in, without consent .....	1	10	23
WARRANTS—issue of, only on probable cause .....	4th amend.		33
oath or affirmation, to be on .....	4th amend.		33
WEIGHTS AND MEASURES—standard of, congress to fix .....	1	8	20
WITNESSES—accused to be confronted by .....	6th amend.		33
accused to have compulsory process for .....	6th amend.		33
persons, not to be compelled to testify against themselves ..	5th amend.		33
testimony of, necessary to convict of treason .....	3	3	28
WRITINGS—rights of authors to, congress to secure .....	1	8	20
WRITS—election, to fill vacancies in representation .....	1	2	16
YEAS AND NAYS—when entered on journal .....	1	5	18
when must be taken .....	1	5	18



**LAURIER LAMONTAGNE**  
District No. 1



**ANDREW W. POULSEN**  
District No. 2




**STEPHEN W. SMITH**  
District No. 3



**New Hampshire**  
**STATE**  
**SENATE**



**EDITH B. GARDNER**  
District No. 4



**DAVID H. BRADLEY**  
District No. 5



**RICHARD P. GREEN**  
District No. 6





**ALF E. JACOBSON**  
District No. 7




**HARRY V. SPANOS**  
District No. 8




**DAVID L. NIXON**  
District No. 9



# **New Hampshire STATE SENATE**



**CLESSON J. BLAISDELL**  
District No. 10



**C. R. TROWBRIDGE**  
District No. 11



**FREDERICK A. PORTER**  
District No. 12



## STATUS OF ACTION ON PROPOSED FEDERAL CHILD LABOR AMENDMENT

Department of State, Washington, May 1, 1939

By Joint Resolution of Congress, June 2, 1924, the following amendment to the Constitution of the United States was proposed:

"Section 1. The Congress shall have power to limit, regulate, and prohibit the labor of persons under eighteen years of age."

"Section 2. The power of the several States is unimpaired by this article except that the operation of the State laws shall be suspended to the extent necessary to give effect to legislation enacted by the Congress."

### RATIFICATION

Twenty-eight states have ratified; approval by 36 states necessary. \*Kansas, Kentucky, Nevada and New Mexico ratified in 1937.

STATE	Ratification approved	Receipt of notification Dept. State
Arizona .....	Jan. 29, 1925	Feb. 4, 1925
Arkansas .....	June 28, 1924	July 2, 1924
California .....	Jan. 8, 1925	Mar. 5, 1925
Colorado .....	April 28, 1931	May 2, 1931
Idaho .....	Feb. 7, 1935	Feb. 18, 1935
Illinois .....	June 30, 1933	Aug. 21, 1933
Indiana .....	Feb. 8, 1935	Feb. 21, 1935
Iowa .....	Dec. 5, 1933	Dec. 21, 1933
*Kansas .....	1937	Not reported
Kentucky .....	Jan. 15, 1937	Jan. 19, 1937
Maine .....	Dec. 16, 1933	Dec. 21, 1933
Michigan .....	May 10, 1933	May 17, 1933
Minnesota .....	Dec. 14, 1933	Dec. 18, 1933
Montana .....	Feb. 11, 1927	Feb. 15, 1927
Nevada .....	Feb. 29, 1937	Mar. 10, 1937
New Hampshire .....	May 17, 1933	May 23, 1933
New Jersey .....	June 12, 1933	June 15, 1933
New Mexico .....	Feb. 12, 1937	Feb. 27, 1937
North Dakota .....	Mar. 4, 1933	Aug. 17, 1933
Ohio .....	Mar. 22, 1933	May 31, 1933
Oklahoma .....	July 5, 1933	July 13, 1933
Oregon .....	Jan. 31, 1933	July 12, 1933
Pennsylvania .....	Dec. 21, 1933	May 25, 1934
Utah .....	Feb. 5, 1935	Feb. 11, 1935
Washington .....	Feb. 3, 1933	May 24, 1933
West Virginia .....	Dec. 12, 1933	Jan. 8, 1934
Wisconsin .....	Feb. 25, 1925	Feb. 28, 1925
Wyoming .....	Feb. 1, 1935	Mar. 2, 1935

\*Decision pending in State Supreme Court. Tie vote in Senate resulted in Lieutenant Governor casting vote in favor.

## STATUS OF ACTION ON PROPOSED FEDERAL CHILD LABOR AMENDMENT—(Continued)

### REJECTION

STATE	Resolution rejected	Receipt of notification Dept. State
*Connecticut .....	Feb. 11, 1925	Feb. 18, 1925
Delaware .....	Feb. 2, 1925	Feb. 5, 1925
Florida .....	May 14, 1925	Mar. 19, 1926
Georgia .....	Aug. 6, 1924	Dec. 15, 1924
Maryland .....	Mar. 18, 1927	Mar. 21, 1927
*Massachusetts .....	Feb. 19, 1925	Nov. 10, 1933
*Missouri .....	Mar. 20, 1925	Mar. 26, 1925
*North Carolina .....	Aug. 23, 1924	Nov. 22, 1924
South Carolina .....	Jan. 27, 1925	Feb. 21, 1925
	July 31, 1933	Mar. 17, 1934
*South Dakota .....	Feb. 11, 1937	Mar. 15, 1937
Tennessee .....	Feb. 4, 1925	Feb. 11, 1925
*Texas .....	Feb. 2, 1925	Mar. 2, 1925
Vermont .....	Feb. 26, 1925	Feb. 28, 1925
Virginia .....	Jan. 22, 1926	Mar. 3, 1926

No RECORD OF ACTION filed with the Department of State, Washington, by Alabama, Mississippi, Nebraska, New York and Rhode Island.

LOUISIANA—ratification rejected by House of Representatives on June 27, 1924; no action in Senate.

#### \*NEGATIVE 1939 ACTION

CONNECTICUT—Rejected in both houses, April, 1939.

MASSACHUSETTS—Rejected in both houses, February, 1939.

MISSOURI—Legislature for fourth time rejected ratification, April, 1937.

NEW YORK—February 2, 1937, passed Senate by vote 38 to 12; March 9, 1937, defeated in Assembly by vote 104 to 38; rejected by Judiciary, March 15, 1939.

NEBRASKA—Rejected, 1937.

NORTH CAROLINA—House killed resolution February, 1937.

RHODE ISLAND—General Assembly rejected April, 1937.

SOUTH DAKOTA—Rejected for fifth time February, 1937.

TEXAS—Senate rejected resolution February, 1937.

No additional State ratified the amendment in 1938 although resolutions to ratify were brought before the legislatures of three States. The validity of two of the ratifications in 1937 — those of Kansas and Kentucky — has been brought before the United States Supreme Court.

**PRESIDENTS AND VICE-PRESIDENTS  
OF THE UNITED STATES**

**PRESIDENTS**

Year of qualification	Name	Politics	Native state	Term
1789	George Washington	Fed.	Va.	8 years
1797	John Adams	Fed.	Mass.	4 years
1801	Thomas Jefferson	Rep.	Va.	8 years
1809	James Madison	Rep.	Va.	8 years
1817	James Monroe	Rep.	Va.	8 years
1825	John Quincy Adams	Rep.	Mass.	4 years
1829	Andrew Jackson	Dem.	S. C.	8 years
1837	Martin Van Buren	Dem.	N. Y.	4 years
1841	Wm. Henry Harrison (1)	Whig	Va.	1 month
1841	John Tyler	Dem.	Va.	3 yrs., 11 mos.
1845	James Knox Polk	Dem.	N. C.	4 years
1849	Zachary Taylor (2)	Whig	Va.	1 yr., 4 m., 5 d.
1850	Millard Fillmore	Whig	N. Y.	2 yrs., 7 m., 26 d.
1853	Franklin Pierce	Dem.	N. H.	4 years
1857	James Buchanan	Dem.	Penn.	4 years
1861	Abraham Lincoln (3)	Rep.	Ky.	4 yrs., 1 m., 10 d.
1865	Andrew Johnson	Rep.	N. C.	3 yrs., 10 m., 20 d.
1869	Ulysses S. Grant	Rep.	Ohio	8 years
1877	Rutherford B. Hayes	Rep.	Ohio	4 years
1881	James A. Garfield (4)	Rep.	Ohio	6 mos., 15 days
1881	Chester A. Arthur	Rep.	Vt.	3 yrs., 15 m., 15 d.
1885	Grover Cleveland	Dem.	N. J.	4 years
1889	Benjamin Harrison	Rep.	Ohio	4 years
1893	Grover Cleveland	Dem.	N. J.	4 years
1897	William McKinley (5)	Rep.	Ohio	4 yrs., 6 m., 10 d.
1901	Theodore Roosevelt (6)	Rep.	N. Y.	7 yrs., 5 m., 20 d.
1909	William H. Taft	Rep.	Ohio	4 years
1913	Woodrow Wilson	Dem.	Va.	8 years
1921	Warren G. Harding (7)	Rep.	Ohio	2 yrs., 4 m., 29 d.
1923	Calvin Coolidge (8)	Rep.	Vt.	5 yrs., 7 m., 2 d.
1929	Herbert Hoover	Rep.	Iowa	4 years
1933	Franklin D. Roosevelt (9)	Dem.	N. Y.	12 yrs., 1 m., 8 d.
1945	Harry S. Truman	Dem.	Mo.	7 yrs., 9 m., 8 d.
1953	Dwight D. Eisenhower	Rep.	Texas	8 years
1961	John F. Kennedy (10)	Dem.	Mass.	2 yrs., 10 m., 22 d.
1963	Lyndon B. Johnson	Dem.	Texas	5 yrs., 2 m., 29 d.
1969	Richard M. Nixon	Rep.	Cal.	

- (1) Died in office April 4, 1841, when Vice-Pres. Tyler succeeded him.
- (2) Died in office July 9, 1850, when Vice-Pres. Fillmore succeeded him.
- (3) Died in office April 14, 1865, when Vice-Pres. Johnson succeeded him.
- (4) Died in office Sept. 19, 1881, when Vice-Pres. Arthur succeeded him.
- (5) Died in office Sept. 14, 1901, when Vice-Pres. Roosevelt succeeded him.
- (6) Elected President November 8, 1904.
- (7) Died in office Aug. 2, 1923, when Vice-Pres. Coolidge succeeded him.
- (8) Elected President November 4, 1924.
- (9) Died in office April 12, 1945, when Vice-Pres. Truman succeeded him.
- (10) Died in office Nov. 22, 1963, when Vice-Pres. Lyndon B. Johnson succeeded him.

## VICE-PRESIDENTS

Year of qualification	Name	Politics	Native State
1789	John Adams	Fed.	Massachusetts
1797	Thomas Jefferson	Rep.	Virginia
1801	Aaron Burr	Rep.	New Jersey
1804	George Clinton	Rep.	New York
1812	William H. Crawford (1)	Dem.	Virginia
1813	Elbridge Gerry	Rep.	Massachusetts
1814	John Gaillard (1)	Dem.	South Carolina
1817	Daniel D. Tompkins	Rep.	New York
1825	John C. Calhoun	Rep.	South Carolina
1832	Hugh L. White (1)	Whig	South Carolina
1833	Martin Van Buren	Dem.	New York
1837	Richard M. Johnson	Dem.	Kentucky
1841	John Tyler	Dem.	Virginia
1841	Samuel L. Southard (1)	Rep.	New Jersey
1842	Willie P. Mangum (1)	Whig	North Carolina
1845	George M. Dallas	Dem.	Pennsylvania
1849	Millard Fillmore	Whig	New York
1851	William R. King (2)	Dem.	North Carolina
1853	David R. Atchison (1)	Dem.	Kentucky
1855	Jesse D. Bright (1) (3)	Dem.	New York
1857	John C. Breckenridge	Dem.	Kentucky
1861	Hannibal Hamlin	Rep.	Maine
1865	Andrew Johnson	Rep.	North Carolina
1865	Lafayette S. Foster (1)	Rep.	Connecticut
1866	Benjamin F. Wade (1)	Whig	Massachusetts
1869	Schuyler Colfax	Rep.	New York
1873	Henry Wilson (4)	Rep.	New Hampshire
1875	Thomas W. Ferry (1)	Rep.	Michigan
1877	William A. Wheeler	Rep.	New York
1881	Chester A. Arthur	Rep.	Vermont
1881	Thomas F. Bayard (1)	Dem.	Delaware
1881	David Davis (1)	Rep.	Maryland
1883	George F. Edmunds (1)	Rep.	Vermont
1885	Thomas A. Hendricks (5)	Dem.	Ohio
1886	John Sherman (1)	Rep.	Ohio
1887	John J. Ingalls (1)	Rep.	Massachusetts
1889	Levi P. Morton	Rep.	Vermont
1893	Adlai E. Stevenson	Dem.	Kentucky
1897	Garret A. Hobart (6)	Rep.	New Jersey
1899	William P. Frye (1)	Rep.	Maine
1901	Theodore Roosevelt	Rep.	New York
1901	William P. Frye (1)	Rep.	Maine
1905	Charles W. Fairbanks	Rep.	Ohio
1909	James S. Sherman (7)	Rep.	New York
1913	Thomas R. Marshall	Dem.	Indiana
1921	Calvin Coolidge (8)	Rep.	Vermont
1923	Albert B. Cummins (1)	Rep.	Pennsylvania
1925	Charles G. Dawes	Rep.	Ohio

(1) *Ex-officio* as president *pro tem.* of Senate.

(2) Elected Vice-Pres. Nov., 1852. Died in office April 18, 1853.

(3) During two temporary absences of Mr. Bright, Charles E. Stuart of Michigan and James M. Mason of Virginia, respectively, were elected to serve until his return.

(4) Died in office Nov. 22, 1875.

(5) Died in office Nov. 25, 1885.

(7) Died in office Oct. 30, 1912.

(6) Died in office Nov. 21, 1899.

(8) Became President Aug. 2, 1923.

## VICE-PRESIDENTS—(Concluded)

	Name	Politics	Native State
1929 .....	Charles Curtis .....	Rep. ....	Kansas
1933; '37 ..	John N. Garner .....	Dem. ....	Texas
1941 .....	Henry A. Wallace .....	Dem. ....	Iowa
1945 .....	Harry S. Truman (1) .....	Dem. ....	Missouri
1949 .....	Alben W. Barkley .....	Dem. ....	Kentucky
1953 .....	Richard M. Nixon .....	Rep. ....	California
1961 .....	Lyndon B. Johnson (2) .....	Dem. ....	Texas
1965 .....	Hubert H. Humphrey .....	Dem. ....	Minnesota
1969 .....	Spiro T. Agnew .....	Rep. ....	Maryland

## PRESIDENTIAL STATISTICS

Name	Born	Ages at		Ancestry	Education
		In- augu- ration	Death		
Washington .....	1732	57	67	English .....	Self-educated
John Adams .....	1735	61	90	English .....	Harvard
Jefferson .....	1743	57	83	Welsh .....	William & Mary
Madison .....	1751	57	85	English .....	Princeton
Monroe .....	1758	58	73	Scotch .....	William & Mary
J. Q. Adams .....	1767	57	80	English .....	Harvard
Jackson .....	1767	61	78	Scotch-Irish ..	Self-educated
Van Buren .....	1782	54	79	Dutch .....	Elementary
W. H. Harrison ....	1773	68	68	English .....	Hampden-Sidney
Tyler .....	1790	51	71	English .....	William & Mary
Polk .....	1795	49	53	Scotch-Irish ..	University of N. C.
Taylor .....	1784	64	65	English .....	Self-educated
Fillmore .....	1800	50	74	English .....	Self-educated
Pierce .....	1804	48	64	English .....	Bowdoin
Buchanan .....	1791	65	77	Scotch-Irish ..	Dickinson
Lincoln .....	1809	52	56	English .....	Self-educated
A. Johnson .....	1808	56	66	English .....	Self-educated
Grant .....	1822	46	63	English .....	West Point
Hayes .....	1822	54	70	Scotch .....	Kenyon
Garfield .....	1831	49	49	English .....	Williams
Arthur .....	1830	50	56	Scotch-Irish ..	Union
Cleveland .....	1837	47	71	English .....	Self-educated
Benj. Harrison .....	1833	55	67	English .....	Miami University
Cleveland (2d term) .....	....	55	71	.....	.....
McKinley .....	1843	54	58	Scotch-Irish ..	Elementary
Roosevelt (Theo.) ..	1858	42	61	Dutch .....	Harvard
Taft .....	1857	51	72	English .....	Yale
Wilson .....	1856	56	67	Scotch-Irish ..	Princeton

(1) Became President April 12, 1945.

(2) Became President Nov. 22, 1963.

Name	Born	Ages at		Ancestry	Education
		In- augu- ration	Death		
Harding .....	1865	55	58	English .....	Ohio Central
Coolidge .....	1872	51	60	English .....	Amherst
Hoover .....	1874	54	90	Dutch .....	Stanford
Roosevelt (F. D.) ...	1882	51	63	Dutch .....	Harvard
Truman .....	1884	60	..	Scotch- English .....	Kansas City School of Law
Eisenhower .....	1890	62	78	German .....	U.S. Military Academy
Kennedy .....	1917	44	46	Irish .....	Harvard
L. B. Johnson .....	1908	55	..	British .....	Southwest Texas State College
Nixon .....	1913	56	..	Irish .....	Whittier College Duke Univ. Law School

Eight Presidents (Washington, John Adams, Jefferson, Madison, Monroe, J. Q. Adams, Jackson and W. H. Harrison) were born British subjects.

Eight (Washington, Jefferson, Madison, Monroe, W. H. Harrison, Tyler, Taylor and Wilson) were Virginians by birth.

Eight (Washington, Jefferson, Madison, Monroe, Jackson, Grant, Cleveland and Wilson) served eight years.

Seven (Grant, Hayes, Garfield, Benjamin Harrison, McKinley, Taft and Harding) were Ohioans by birth.

Eight (W. H. Harrison, Taylor, Lincoln, Garfield, McKinley, Harding, Franklin D. Roosevelt and John F. Kennedy) died in office.

Eight (Tyler, Fillmore, Andrew Johnson, Arthur, T. Roosevelt, Coolidge, Truman and Lyndon B. Johnson) became President by succession.

Five (Jackson, W. H. Harrison, Tyler, Taylor and Buchanan) were veterans of the War of 1812.

Five (Grant, Hayes, Garfield, Benjamin Harrison and McKinley) were veterans of the Civil War.

Five (Tyler, Fillmore, Benjamin Harrison, T. Roosevelt and Wilson) were married twice.

Three (Washington, Monroe and Jackson) were veterans of the Revolutionary War.

Three (Taylor, Pierce and Grant) were veterans of the Mexican War.

Four (Lincoln, Garfield, McKinley and Kennedy) were assassinated.

Three (John Adams, Jefferson and Monroe) died on July 4.

Two (Jefferson and J. Q. Adams) were elected by the House of Representatives.

One (T. Roosevelt) was a veteran of the Spanish-American War.

One (Andrew Johnson) was impeached and escaped conviction by one vote.

One (Cleveland) was re-elected after a term had elapsed.

One (Washington) was unanimously elected and re-elected.

One (Monroe) missed unanimous re-election by one vote.

One (Buchanan) was a bachelor.

One (J. Q. Adams) died while a Representative in Congress.

One (Tyler) died while a member of the Confederate Congress.

One (Andrew Johnson) died while a member of the Senate.

One (Coolidge) was born on July 4.

Martin Van Buren was the first President born an American citizen.

William Henry Harrison was the oldest man elected President, served one month and delivered the longest Inaugural address, it being 8,500 words.

Theodore Roosevelt was the youngest man inaugurated.

One President (F. D. Roosevelt) was elected for four consecutive terms.

Dwight D. Eisenhower was a five-star General in the Army.

John F. Kennedy was a lieutenant J.G. in the Navy.

Richard M. Nixon was a Lieutenant Commander in the Navy.

**CONSTITUTION**  
of the  
**STATE OF NEW HAMPSHIRE**

ESTABLISHED OCTOBER 31, 1783 TO TAKE EFFECT JUNE 2, 1784  
AS SUBSEQUENTLY AMENDED AND IN FORCE  
NOVEMBER, 1968\*

**PART FIRST —**

**BILL OF RIGHTS**

Article

1. Equality of men; origin and object of government.
2. Natural rights.
3. Society, its organization and purposes.
4. Rights of conscience unalienable.
5. Religious freedom recognized.
6. Morality and Piety; right of electing religious teachers; free toleration; existing contracts not affected.
7. State sovereignty.
8. Accountability of magistrates and officers to the people.
9. No hereditary office or place.
10. Right of revolution.
11. Elections and elective franchise.
12. Protection and taxation reciprocal; private property for public use.

Article

13. Conscientiously scrupulous not compelled to bear arms.
14. Legal remedies to be free, complete and prompt.
15. Accused entitled to full and substantial statement of charge; not obliged to furnish evidence against himself; may produce proofs and be fully heard, etc.
16. No person to be again tried after an acquittal; trial by jury in capital cases.
17. Criminal trials in county, except in general insurrection.
18. Penalties to be proportioned to offenses; true design of punishment.
19. Searches and seizures regulated.
20. Trial by jury in civil causes; exceptions.
21. Only qualified persons to serve as jurors, and to be fully compensated.

---

\*The annotations indicate the decisions of the supreme court.

All amendments are shown by notes at the bottom of the page indicating the year in which they took effect. The amendments of 1792, "so far as relates to the choice of the members of the legislature and the executive officers of the state, county treasurer and recorder of deeds," took effect on February 1, 1793, and all others on the first Wednesday of June, 1793.

The amendments of 1850 took effect September 16, 1852; those of 1876, August 1, 1877, October 1, 1878, and the first Wednesday of June, 1879, as indicated in the foot notes; those of 1889, April 2, 1889; those of 1902 on March 26, 1903; and those of 1912 on November 20, 1912. The amendment of 1938 was effective on November 28, 1938; those of 1942 on November 12, 1942; those of 1948 on November 22, 1948; those of 1950 on December 1, 1950; those of 1956 on November 23, 1956; those of 1960 on November 30, 1960; those of 1964 on November 13, 1964; those of 1966 on November 16, 1966; those of 1968 on November 15 and 27, 1968.

The numbering of the sections of Part II first appeared in the Revised Statutes of 1842. In 1889, when the tenth section of Part II was stricken out, all subsequent sections were renumbered, with the result of making much confusion in citations. In this copy the original numbers have been restored.

Article

- 22. Liberty of the press.
- 23. Retrospective laws prohibited.
- 24. Militia.
- 25. Standing armies.
- 26. Military, subject to civil power.
- 27. Quartering of soldiers.
- 28. Taxes to be levied only by the people or legislature.
- 29. Suspension of laws by legislature only.
- 30. Freedom of speech.
- 31. Meetings of legislature, for what purpose.
- 32. Rights of assembly, instruction and petition.
- 33. Excessive bail, fines, and punishments prohibited.
- 34. Martial law limited.
- 35. The judiciary; tenure of office.
- 36. Pensions.
- 37. Legislative, executive and judicial departments to be kept separate.
- 38. Social virtues inculcated.
- 39. Changes in town and city charters; referendum required.

PART SECOND —  
FORM OF GOVERNMENT

- 1. Name of body politic.
- 2. Legislature, how constituted.
- 3. General court, when to meet and dissolve.
- 4. Power of general court to establish courts.
- 5. To make laws, elect officers, define their powers and duties, impose fines, and assess taxes; prohibited from authorizing towns to aid certain corporations.
- 5-a. Continuity of government in case of enemy attack.

Article

- 6. Valuation and taxation.
- 6-a. Diversion of certain revenues prohibited.
- 7. Members of legislature not to take fees or act as counsel.
- 8. Legislature to sit with open doors.

HOUSE OF  
REPRESENTATIVES

- 9. Representatives elected biennially, ratio of representation; number not to be increased by dividing towns.
- 10. [Stricken out, 1889.]
- 11. Small towns representation by districts.
- 12. Biennial election of representatives in November.
- 13. Qualification of electors.
- 14. Representatives, how elected and qualifications of.
- 15. Compensation of the legislature
- 16. Vacancies in house, how filled.
- 17. House to impeach before the senate.
- 18. Money bills to originate in house.
- 19. Adjournment.
- 20. Quorum, what constitutes.
- 21. Privileges of members of the legislature.
- 22. House to elect speaker and officers, settle rules of proceedings, and punish misconduct.
- 23. Senate and executive have like powers; imprisonment limited.
- 24. Journals and laws to be published; years and nays, and protests.

SENATE

- 25. Senate, how constituted; tenure of office.
- 26. Senatorial districts, how constituted.

## Article

27. Election of senators.
28. Senators, how and by whom chosen; right of suffrage.
29. Qualifications of senators.
30. Inhabitants defined.
31. Inhabitants of unincorporated places; their rights, etc.
32. Biennial meetings, how warned, governed and conducted; return of votes.
33. Governor and council to count votes for senators and notify the persons elected.
34. Vacancies in senate, how filled.
35. Senate, judges of their own elections.
36. Adjournments limited except in impeachment cases.
37. Senate to elect their own officers; quorum.
38. Senate to try impeachments; mode of proceeding.
39. Judgment on impeachment limited.
40. Chief justice to preside on impeachment of governor.

EXECUTIVE POWER —  
GOVERNOR

41. Title of governor.
42. Election of governor; return of votes; electors; if no choice, legislature to elect one of two highest candidates; qualifications for governor.
43. In cases of disagreement, governor to adjourn or prorogue legislature; if infectious distemper or other cause exists, may convene them elsewhere.
44. Veto of governor to bills, provisions as to.
45. Resolves to be treated like bills.

## Article

46. Governor and council to nominate and appoint officers; nomination three days before appointment.
47. Governor and council have negative on each other.
48. Field officers to recommend, and governor to appoint, company officers.
49. President of Senate to act as governor when office vacant; speaker of the house to act when office of president of senate also vacant; exceptions.
50. Governor to prorogue or adjourn legislature and call extra sessions.
51. Power and duties of governor as commander-in-chief; limitation.
52. Pardoning power.
53. Militia officers, removal of.
54. Staff and non-commissioned officers, by whom appointed.
55. Division of militia into brigades, regiments, and companies.
56. Moneys drawn from treasury only by warrant of governor pursuant to law.
57. [Stricken out, 1950.]
58. Compensation of governor and council.
59. Salaries of judges.

## COUNCIL

60. Councilors mode of election, etc.
61. Vacancies, how filled if no choice.
62. Occurring afterwards; new election; governor to convene; duties.
63. Impeachment of councilors.
64. Secretary to record proceedings of council.
65. Councilor districts provided for.

Article

- 66. Elections by legislature may be adjourned from day to day; order thereof.

SECRETARY, TREASURER, ETC.

- 67. Election of secretary and treasurer.
- 68. State records, where kept; duty of secretary.
- 69. Deputy-secretary.
- 70. Secretary to give bond.

COUNTY TREASURERS, ETC.

- 71. County treasurers, registers of probate, attorneys, sheriffs and registers of deeds elected.
- 72. Counties may be divided into districts for registering deeds.

JUDICIARY POWER

- 72-a. Supreme and Superior courts.
- 73. Tenure of office to be expressed in commissions; judge to hold office during good behavior, etc.; removable by address.
- 74. Judges to give opinions, when.
- 75. Justices of the peace commissioned for five years.
- 76. Divorces and probate appeals where tried.
- 77. Jurisdiction of justices in civil causes.
- 78. Judges and sheriffs, when disqualified by age.
- 79. Judges and justices not to act as counsel.
- 80. Jurisdiction and terms of probate courts.
- 81. Judges and registers of probate not to act as counsel.

CLERKS OF COURTS

Article

- 82. Clerks of courts, by whom appointed.

ENCOURAGEMENT OF LITERATURE, TRADE, ETC.

- 83. Encouragement of literature; control of corporations, monopolies and trusts.

OATHS AND SUBSCRIPTIONS, EXCLUSIONS FROM OFFICE, ETC.

- 84. Oaths of civil officers.
- 85. Before whom taken.
- 86. Form of commissions.
- 87. Form of writs.
- 88. Form of indictments, etc.
- 89. Suicides and deodands.
- 90. Existing laws to continue in force, if not repugnant to constitution.
- 91. Habeas corpus.
- 92. Enacting style of statutes.
- 93. Governor and judges prohibited from holding other offices.
- 94. Incompatibility of officers; only two offices of profit to be held at same time.
- 95. Incompatibility of certain offices.
- 96. Bribery and corruption disqualify for office.
- 97. [Stricken out, 1950.]
- 98. Constitution, when to take effect.
- 99. Revision of constitution provided for.
- 100. Question on revision to be taken every ten years.
- 101. Enrollment of constitution.

## PART FIRST

## BILL OF RIGHTS

**Article 1st. [Equality of Men; Origin and Object of Government.]** All men are born equally free and independent: Therefore, all government, of right, originates from the people, is founded in consent, and instituted for the general good.

Annotation — 53 NH 9, 65 NH 113, 86 NH 597, 89 NH 428, 96 NH 423, 102 NH 215, 105 NH 366.

[Art.] 2d. [Natural Rights.] All men have certain natural, essential, and inherent rights — among which are, the enjoying and defending life and liberty; acquiring, possessing, and protecting, property; and, in a word, of seeking and obtaining happiness.

NOTE. — The abbreviation "Art" was first inserted in this and following articles of the Bill of Rights in General Statutes, 1867.

Annotation — 53 NH 9, 53 NH 398, 54 NH 117, 54 NH 590, 60 NH 219, 67 NH 1, 71 NH 552, 72 NH 95, 73 NH 31, 75 NH 27, 77 NH 581, 87 NH 64, 87 NH 68, 94 NH 148, 102 NH 236.

[Art.] 3d. [Society, its Organization and Purposes.] When men enter into a state of society, they surrender up some of their natural rights to that society, in order to ensure the protection of others; and, without such an equivalent, the surrender is void.

Annotation — 53 NH 9, 60 NH 219, 71 NH 552, 89 NH 54, 97 NH 91, 105 NH 355.

[Art.] 4th. [Rights of Conscience Unalienable.] Among the natural rights, some are, in their very nature unalienable, because no equivalent can be given or received for them. Of this kind are the Rights of Conscience.

Annotation — 53 NH 9, 59 NH 219, 89 NH 54, 100 NH 436.

[Art.] 5th. [Religious Freedom Recognized.] Every individual has a natural and unalienable right to worship God according to the dictates of his own conscience, and reason; and no subject shall be hurt, molested, or restrained, in his person, liberty, or estate, for worshipping God in the manner and season most agreeable to the dictates of his own conscience; or for his religious profession, sentiments, or persuasion; provided he doth not disturb the public peace or disturb others in their religious worship.

Annotation — 53 NH 9, 58 NH 240, 59 NH 219, 64 NH 48, 68 NH 380, 76 NH 393, 89 NH 54, 91 NH 137, 97 NH 352, 99 NH 519, 100 NH 436.

[Art.] 6th. [Morality and Piety.] As morality and piety, rightly grounded on high principles, will give the best and greatest security to government, and will lay, in the hearts of men, the strongest obligations to due subjection; and as the knowledge of these is most likely to be propagated through a society, therefore, the several parishes, bodies corporate, or religious societies shall at all times have the right of electing their own teachers, and of contracting with them for their support or maintenance, or both. But no person shall ever be compelled to pay towards the support of the schools of any sect or denomination. And every person, denomination or sect shall be equally under the protection of the law; and no subordination of any one sect, denomination or persuasion to another shall ever be established.

NOTE. — This article amended 1968.

Annotation — 2 NH 20, 53 NH 9, 56 NH 508, 58 NH 170, 66 NH 207, 75 NH 420, 75 NH 560, 76 NH 393, 88 NH 394, 93 NH 301, 99 NH 519.

[Art.] 7th. [State Sovereignty.] The people of this state have the sole and exclusive right of governing themselves as a free, sovereign, and independent state; and do, and forever hereafter shall, exercise and enjoy every power, jurisdiction, and right, pertaining thereto, which is not, or may not hereafter be, by them expressly delegated to the United States of America in congress assembled.

Annotation — 66 NH 362, 90 NH 472, 105 NH 286.

[Art.] 8th. [Accountability of Magistrates and Officers.] All power residing originally in, and being derived from, the people, all the magistrates and officers of government are their substitutes and agents, and at all times accountable to them.

Annotation — 66 NH 362, 67 NH 1, 90 NH 472.

[Art.] 9th. [No Hereditary Office or Place.] No office or place, whatsoever, in government, shall be hereditary — the abilities and integrity requisite in all, not being transmissible to posterity or relations.

[Art.] 10th. [Right of Revolution.] Government being instituted for the common benefit, protection, and security, of the whole community, and not for the private interest or emolument of any one man, family, or class of men; therefore, whenever the ends of government are perverted, and public liberty manifestly endangered, and all other means of redress are ineffectual, the people may, and of right ought to reform the old, or establish a new government. The doctrine of nonresistance

against arbitrary power, and oppression, is absurd, slavish, and destructive of the good and happiness of mankind.

Annotation — 52 NH 581, 60 NH 219, 65 NH 113, 86 NH 597, 88 NH 484, 89 NH 314, 90 NH 472, 99 NH 33, 101 NH 527.

[Art.] 11th. [Elections and Elective Franchise.] All elections ought to be free, and every inhabitant of the state, having the proper qualifications, has equal right to elect, and be elected, into office; but no person shall have the right to vote or be eligible to office under the constitution of this state who shall not be able to read the constitution in the English language and to write; provided, however, that this provision shall not apply to any person prevented solely by a physical disability from complying with its requisitions, nor to any person who now has the right to vote; and provided further that no person shall have the right to vote, or be eligible to office under the constitution of this state who shall have been convicted of treason, bribery, or any wilful violation of the election laws of this state, or of the United States; but the supreme court may, on notice to the attorney-general restore the privileges of an elector to any person who may have forfeited them by conviction of such offenses. The general court shall have power to provide by law for voting by qualified voters who at the time of biennial or state elections, or of the primary elections therefor, or of city elections are absent from the city or town of which they are inhabitants, or who by reason of physical disability are unable to vote in person, in the choice of any officer or officers to be elected or upon any question submitted at such election. The right to vote shall not be denied to any person because of the non-payment of any tax.

NOTE. — First proviso inserted, 1903; second proviso inserted 1912. The last sentence was added in 1942 and amended in 1956, and 1968.

Annotation — 83 NH 589, 97 NH 452, 99 NH 540, 101 NH 420, 101 NH 429, 104 NH 100, 104 NH 108.

[Art.] 12th. [Protection and Taxation Reciprocal.] Every member of the community has a right to be protected by it, in the enjoyment of his life, liberty, and property; he is therefore bound to contribute his share in the expense of such protection, and to yield his personal service when necessary. But no part of a man's property shall be taken from him, or applied to public uses, without his own consent, or that of the representative body of the people. Nor are the inhabitants of this state controllable by any other laws than those to which they, or their representative body, have given their consent.

NOTE. — Amended 1964.

Annotation — 1 NH 111, 2 NH 22, 3 NH 524, 4 NH 565, 7 NH 35, 8 NH 398, 10 NH 369, 11 NH 19, 17 NH 47, 35 NH 134, 27 NH 183, 36 NH 404, 47 NH 444, 50 NH 591, 51 NH 504, 54 NH 590, 56 NH 386, 56 NH 514, 58 NH 108, 58 NH 538, 59 NH 164, 59 NH 260, 59 NH 480, 60 NH 219, 60 NH 342, 60 NH 522, 61 NH 624, 62 NH 66, 65 NH 113, 69 NH 1, 69 NH 443, 70 NH 344, 72 NH 93, 72 NH 305, 72 NH 531, 74 NH 89, 74 NH 517, 74 NH 552, 75 NH 258, 75 NH 513, 76 NH 588, 76 NH 609, 77 NH 63, 78 NH 387, 82 NH 153, 82 NH 154, 84 NH 1, 85 NH 562, 86 NH 597, 88 NH 63, 89 NH 40, 89 NH 54, 89 NH 428, 90 NH 347, 90 NH 472, 93 NH 354, 93 NH 448, 94 NH 148, 95 NH 291, 96 NH 337, 97 NH 497, 98 NH 211, 98 NH 305, 99 NH 33, 99 NH 161, 101 NH 154, 101 NH 441, 102 NH 280, 103 NH 268, 103 NH 281, 103 NH 325, 105 NH 317, 106 NH 180, 106 NH 202, 106 NH 237, 106 NH 330, 107 NH 89, 108 NH 18.

[Art.] 13th. [Conscientious Objectors not Compelled to Bear Arms.] No person, who is conscientiously scrupulous about the lawfulness of bearing arms, shall be compelled thereto.

NOTE. — Amended 1964.

Annotation — Smith NH 1.

[Art.] 14th. [Legal Remedies to be Free, Complete, and Prompt.] Every subject of this state is entitled to a certain remedy, by having recourse to the laws, for all injuries he may receive in his person, property, or character; to obtain right and justice freely, without being obliged to purchase it; completely, and without any denial; promptly, and without delay; conformably to the laws.

Annotation — 25 NH 537, 61 NH 607, 65 NH 113, 77 NH 307, 86 NH 597, 97 NH 239, 98 NH 517, 104 NH 33, 106 NH 314.

[Art.] 15th. [Right of Accused.] No subject shall be held to answer for any crime, or offense, until the same is fully and plainly, substantially and formally, described to him; or be compelled to accuse or furnish evidence against himself. And every subject shall have a right to produce all proofs that may be favorable to himself; to meet the witnesses against him face to face, and to be fully heard in his defense, by himself, and counsel. And no subject shall be arrested, imprisoned, despoiled, or deprived of his property, immunities, or privileges, put out of the protection of the law, exiled or deprived of his life, liberty, or estate, but by the judgment of his peers, or the law of the land. Every person held to answer in any crime or offense punishable by deprivation of liberty shall have the right to counsel at the expense of the state if need is shown; this right he is at liberty to waive, but only after the matter has been thoroughly explained by the court.

NOTE. — This article amended 1966.

Annotation — 1 NH 53, 1 NH 111, 1 NH 139, 36 NH 64, 48 NH 57, 48 NH 398, 52 NH 459, 55 NH 179, 58 NH 314, 63 NH 406, 64 NH 440, 64 NH 491, 66 NH 577, 66 NH 629, 67 NH 274, 68 NH 495, 69 NH 511, 73 NH 226, 73 NH 543, 75 NH 513, 76 NH 309, 78 NH 220, 80 NH 533, 83 NH 467, 84 NH 140, 88 NH 500, 89 NH 134, 90 NH 395, 92 NH 308, 93 NH 169, 94 NH 62, 94 NH 123, 94 NH 328,

94 NH 387, 95 NH 97, 95 NH 108, 96 NH 99, 96 NH 202, 96 NH 370, 97 NH 141, 97 NH 162, 97 NH 190, 97 NH 239, 98 NH 418, 98 NH 477, 98 NH 517, 99 NH 33, 100 NH 163, 101 NH 11, 101 NH 62, 101 NH 164, 101 NH 171, 101 NH 429, 102 NH 3, 102 NH 224, 103 NH 1, 103 NH 79, 104 NH 526, 105 NH 123, 105 NH 159, 105 NH 178, 105 NH 184, 105 NH 415, 106 NH 121, 106 NH 228, 106 NH 545.

[Art.] 16th. [Former Jeopardy; Jury Trial in Capital Cases.] No subject shall be liable to be tried, after an acquittal, for the same crime or offense. Nor shall the legislature make any law that shall subject any person to a capital punishment, (excepting for the government of the army and navy, and the militia in actual service) without trial by jury.

Annotation — 67 NH 274, 80 NH 394, 98 NH 149, 98 NH 382, 103 NH 32, 105 NH 260.

[Art.] 17th. [Venue of Criminal Prosecutions.] In criminal prosecutions, the trial of facts, in the vicinity where they happened, is so essential to the security of the life, liberty, and estate, of the citizen, that no crime or offense ought to be tried in any other county than that in which it is committed; — except in cases of general insurrection in any particular county, when it shall appear to the judges of the superior court, that an impartial trial cannot be had in the county where the offense may be committed, and upon their report, the legislature shall think proper to direct the trial in the nearest county in which an impartial trial can be obtained.

NOTE. — “Legislature” was substituted for “assembly,” 1793.

Annotation — 20 NH 250, 56 NH 175, 61 NH 423, 66 NH 488, 77 NH 287.

[Art.] 18th. [Penalties to be Proportioned to Offenses; True Design of Punishment.] All penalties ought to be proportioned to the nature of the offense. No wise legislature will affix the same punishment to the crimes of theft, forgery, and the like, which they do to those of murder and treason. Where the same undistinguishing severity is exerted against all offenses, the people are led to forget the real distinction in the crimes themselves, and to commit the most flagrant with as little compunction as they do the lightest offenses. For the same reason a multitude of sanguinary laws is both impolitic and unjust. The true design of all punishments being to reform, not to exterminate mankind.

NOTE. — The words “those of” following the word “do” in the third sentence, stricken out, 1793.

The word “offenses” in the third sentence was substituted for “dye,” 1793.

Annotation — 80 NH 1.

[Art.] 19th. [Searches and Seizures Regulated.] Every subject hath a right to be secure from all unreasonable searches and seizures of his

person, his houses, his papers, and all his possessions. Therefore, all warrants to search suspected places, or arrest a person for examination or trial in prosecutions for criminal matters, are contrary to this right, if the cause or foundation of them be not previously supported by oath or affirmation; and if the order, in a warrant to a civil officer, to make search in suspected places, or to arrest one or more suspected persons or to seize their property, be not accompanied with a special designation of the persons or objects of search, arrest, or seizure; and no warrant ought to be issued; but in cases, and with the formalities, prescribed by law.

NOTE. — This article was substituted for original Article 19, 1793.

Annotation — 1 NH 139, 25 NH 537, 36 NH 64, 47 NH 544, 66 NH 176, 68 NH 47, 71 NH 96, 73 NH 543, 88 NH 500, 89 NH 54, 89 NH 442, 96 NH 463, 97 NH 282, 98 NH 517, 100 NH 267, 100 NH 436, 101 NH 136, 106 NH 186, 106 NH 219, 106 NH 500.

[Art.] 20th. [Jury Trial in Civil Causes.] In all controversies concerning property — and in all suits between two or more persons, except in cases in which it has been heretofore otherwise used and practiced, and except in cases in which the value in controversy does not exceed five hundred dollars, and title of real estate is not concerned the parties have a right to a trial by jury and this method of procedure shall be held sacred, unless, in cases arising on the high seas and such as relates to mariners' wages the legislature shall think it necessary hereafter to alter it.

NOTE. — Amended in 1960.

Annotation — 2 NH 422, 9 NH 336, 11 NH 19, 18 NH 389, 18 NH 415, 19 NH 362, 25 NH 537, 26 NH 110, 35 NH 134, 41 NH 550, 48 NH 57, 51 NH 455, 55 NH 179, 56 NH 512, 57 NH 55, 57 NH 110, 57 NH 146, 57 NH 334, 58 NH 60, 58 NH 182, 58 NH 425, 59 NH 350, 59 NH 561, 62 NH 231, 65 NH 201, 68 NH 486, 68 NH 495, 77 NH 307, 85 NH 147, 87 NH 49, 89 NH 514, 92 NH 414, 94 NH 185, 94 NH 338, 94 NH 496, 95 NH 275, 96 NH 240, 96 NH 296, 96 NH 370, 99 NH 134, 99 NH 143, 101 NH 59, 102 NH 300, 103 NH 330, 106 NH 273, 106 NH 478, 107 NH 267.

[Art.] 21st. [Jurors; Compensation.] In order to reap the fullest advantage of the inestimable privilege of the trial by jury, great care ought to be taken, that none but qualified persons should be appointed to serve; and such ought to be fully compensated for their travel, time, and attendance.

NOTE. — The word "be", in the phrase "be fully compensated," was not in the engrossed copy of 1793.

Annotation — 80 NH 319.

[Art.] 22d. [Free Speech; Liberty of the Press.] Free speech and liberty of the press are essential to the security of freedom in a state: They ought, therefore, to be inviolably preserved.

NOTE. — Amended 1968.

Annotation — 91 NH 137, 94 NH 148, 102 NH 75.

[Art.] 23rd. [Retrospective Laws Prohibited.] Retrospective laws are highly injurious, oppressive, and unjust. No such laws, therefore, should be made, either for the decision of civil causes, or the punishment of offenses.

Annotation — 1 NH 199, 3 NH 473, 3 NH 524, 4 NH 16, 4 NH 285, 10 NH 380, 13 NH 536, 18 NH 547, 23 NH 376, 24 NH 344, 27 NH 289, 32 NH 410, 39 NH 304, 39 NH 505, 51 NH 376, 51 NH 559, 53 NH 576, 54 NH 167, 56 NH 466, 64 NH 295, 64 NH 407, 65 NH 37, 65 NH 126, 68 NH 59, 70 NH 23, 79 NH 437, 80 NH 292, 80 NH 462, 85 NH 444, 88 NH 13, 89 NH 442, 93 NH 257, 96 NH 367, 101 NH 515, 102 NH 84, 103 NH 284, 104 NH 255.

[Art.] 24th. [Militia.] A well regulated militia is the proper, natural, and sure defense, of a state.

[Art.] 25th. [Standing Armies.] Standing armies are dangerous to liberty, and ought not to be raised, or kept up, without the consent of the legislature.

[Art.] 26th. [Military Subject to Civil Power.] In all cases, and at all times, the military ought to be under strict subordination to, and governed by, the civil power.

Annotation — 102 NH 75.

[Art.] 27th. [Quartering of Soldiers.] No soldiers in time of peace, shall be quartered in any house, without the consent of the owner; and in time of war, such quarters ought not to be made but by the civil magistrate, in a manner ordained by the legislature.

[Art.] 28th. [Taxes, by Whom Levied.] No subsidy, charge, tax, impost, or duty, shall be established, fixed, laid, or levied, under any pretext whatsoever, without the consent of the people, or their representatives in the legislature, or authority derived from that body.

Annotation — 13 NH 536, 14 NH 85, 60 NH 219, 74 NH 517, 76 NH 609, 96 NH 337, 99 NH 424, 100 NH 212, 101 NH 154.

[Art.] 29th. [Suspension of Laws by Legislature Only.] The power of suspending the laws, or the execution of them, ought never to be exercised but by the legislature, or by authority derived therefrom, to be exercised in such particular cases only as the legislature shall expressly provide for.

[Art.] 30th. [Freedom of Speech.] The freedom of deliberation, speech, and debate, in either house of the legislature, is so essential to the

rights of the people, that it cannot be the foundation of any action, complaint, or prosecution, in any other court or place whatsoever.

Annotation — 91 NH 137, 91 NH 310, 97 NH 91, 97 NH 352, 99 NH 33.

[Art.] 31st. [Meetings of Legislature, for What Purposes.] The legislature shall assemble for the redress of public grievances and for making such laws as the public good may require.

NOTE. — Substituted for original Article 31, 1793.

Annotation — 91 NH 137.

[Art.] 32d. [Rights of Assembly, Instruction, and Petition.] The people have a right, in an orderly and peaceable manner, to assemble and consult upon the common good, give instructions to their representatives, and to request of the legislative body, by way of petition or remonstrance, redress of the wrongs done them, and of the grievances they suffer.

Annotation — 71 NH 468, 97 NH 352, 105 NH 38.

[Art.] 33rd. [Excessive Bail, Fines, and Punishments Prohibited.] No magistrate, or court of law, shall demand excessive bail or sureties, impose excessive fines, or inflict cruel or unusual punishments.

Annotation — 1 NH 374, 25 NH 537, 99 NH 33, 100 NH 436.

[Art.] 34th. [Martial Law Limited.] No person can, in any case, be subjected to law martial, or to any pains or penalties by virtue of that law, except those employed in the army or navy, and except the militia in actual service, but by authority of the legislature.

[Art.] 35th. [The Judiciary; Tenure of Office, etc.] It is essential to the preservation of the rights of every individual, his life, liberty, property, and character, that there be an impartial interpretation of the laws, and administration of justice. It is the right of every citizen to be tried by judges as impartial as the lot of humanity will admit. It is therefore not only the best policy, but for the security of the rights of the people, that the judges of the supreme judicial court should hold their offices so long as they behave well; subject, however, to such limitations, on account of age, as may be provided by the constitution of the state; and that they should have honorable salaries, ascertained and established by standing laws.

NOTE. — Substituted for original Article 35, 1793.

Annotation — 45 NH 52, 62 NH 77, 63 NH 574, 66 NH 488, 73 NH 271, 75 NH 613, 76 NH 597, 80 NH 319, 89 NH 253, 105 NH 177, 106 NH 252, 107 NH 335.

[Art.] 36th. [Pensions.] Economy being a most essential virtue in all

states, especially in a young one, no pension shall be granted, but in consideration of actual services; and such pensions ought to be granted with great caution, by the legislature, and never for more than one year at a time.

Annotation — 78 NH 617, 85 NH 562, 88 NH 500, 88 NH 511, 91 NH 442, 98 NH 305, 102 NH 75, 102 NH 123.

[Art.] 37th. [Separation of Powers.] In the government of this state, the three essential powers thereof, to wit, the legislative, executive, and judicial, ought to be kept as separate from, and independent of, each other, as the nature of a free government will admit, or as is consistent with that chain of connection that binds the whole fabric of the constitution in one indissoluble bond of union and amity.

Annotation — 1 NH 199, 52 NH 387, 63 NH 574, 72 NH 539, 74 NH 606, 80 NH 292, 85 NH 562, 86 NH 597, 87 NH 492, 88 NH 296, 92 NH 199, 93 NH 40, 101 NH 11, 101 NH 171, 101 NH 531, 102 NH 195, 102 NH 215, 103 NH 214, 104 NH 255, 105 NH 34, 106 NH 273, 106 NH 314, 107 NH 218.

[Art.] 38th. [Social Virtues Inculcated.] A frequent recurrence to the fundamental principles of the constitution, and a constant adherence to justice, moderation, temperance, industry, frugality, and all the social virtues, are indispensably necessary to preserve the blessings of liberty and good government; the people ought, therefore, to have a particular regard to all those principles in the choice of their officers and representatives, and they have a right to require of their lawgivers and magistrates, an exact and constant observance of them, in the formation and execution of the laws necessary for the good administration of government.

Annotation — 58 NH 623, 60 NH 219, 67 NH 1, 90 NH 472.

[Art.] 39th. [Changes in Town and City Charters, Referendum Required.] No law changing the charter or form of government of a particular city or town shall be enacted by the legislature except to become effective upon the approval of the voters of such city or town upon a referendum to be provided for in said law.

The legislature may by general law authorize cities and towns to adopt or amend their charters or forms of government in any way which is not in conflict with general law, provided that such charters or amendments shall become effective only upon the approval of the voters of each such city or town on a referendum.

NOTE. — This article inserted 1966.

## PART SECOND

## FORM OF GOVERNMENT

**Article 1st. [Name of Body Politic.]** The people inhabiting the territory formerly called the province of New Hampshire, do hereby solemnly and mutually agree with each other, to form themselves into a free, sovereign and independent body-politic, or state, by the name of **THE STATE OF NEW HAMPSHIRE.**

**NOTE.** — The numbers of these articles were first inserted in Revised Statutes, 1842; "Art.," in General Statutes, 1867.

**Annotation** — 88 NH 394, 90 NH 472, 95 NH 217.

## GENERAL COURT

**[Art.] 2d. [Legislature, How Constituted.]** The supreme legislative power, within this state, shall be vested in the senate and house of representatives, each of which shall have a negative on the other.

**Annotation** — 4 NH 565, 58 NH 538, 61 NH 264, 63 NH 625, 66 NH 629, 67 NH 1, 67 NH 274, 74 NH 517, 76 NH 588, 76 NH 612, 78 NH 617, 85 NH 494, 88 NH 296, 89 NH 126, 89 NH 346, 89 NH 428, 89 NH 442, 92 NH 136, 92 NH 164, 92 NH 199, 92 NH 473, 93 NH 74, 94 NH 123, 94 NH 156, 94 NH 501, 94 NH 510, 95 NH 291, 96 NH 30, 96 NH 50, 96 NH 517, 97 NH 533, 102 NH 80, 102 NH 215, 103 NH 268, 103 NH 512, 105 NH 34, 105 NH 38, 105 NH 304, 105 NH 487.

**[Art.] 3d. [General Court, When to Meet and Dissolve.]** The Senate and house shall assemble biennially on the first Wednesday in January and at such other times as they may judge necessary; and shall dissolve and be dissolved, seven days next preceding the first Wednesday of January biennially and shall be styled **THE GENERAL COURT OF NEW HAMPSHIRE.**

**NOTE.** — "Biennially" substituted for "every year," 1877; and "January" substituted for "June," 1889.

**Annotation** — 88 NH 495, 93 NH 474, 96 NH 517, 101 NH 536, 107 NH 495.  
Amended in 1966, 1970.

**[Art.] 4th. [Power of General Court to Establish Courts.]** The general court (except as otherwise provided by Article 72-a of Part 2) shall forever have full power and authority to erect and constitute judicatories and courts of record, or other courts, to be holden, in the name of the state, for the hearing, trying, and determining, all manner of crimes, offenses, pleas, processes, complaints, action, causes, matters and

things whatsoever arising or happening within this state, or between or concerning persons inhabiting or residing, or brought, within the same, whether the same be criminal or civil, or whether the crimes be capital, or not capital, and whether the said pleas be real, personal or mixed, and for the awarding and issuing execution thereon. To which courts and judicatories, are hereby given and granted, full power and authority, from time to time, to administer oaths or affirmations, for the better discovery of truth in any matter in controversy, or depending before them.

NOTE. — This article amended in 1966.

Annotation — 67 NH 274, 68 NH 495, 80 NH 420, 80 NH 447, 93 NH 40.

[Art.] 5th. [Power to Make Laws, Elect Officers, Define Their Powers and Duties, Impose Fines and Assess Taxes; Prohibited from Authorizing Towns to Aid Certain Corporations.] And further, full power and authority are hereby given and granted to the said general court, from time to time, to make, ordain, and establish, all manner of wholesome and reasonable orders, laws, statutes, ordinances, directions, and instructions, either with penalties, or without, so as the same be not repugnant or contrary to this constitution, as they may judge for the benefit and welfare of this state, and for the governing and ordering thereof, and of the subjects of the same, for the necessary support and defense of the government thereof, and to name and settle biennially, or provide by fixed laws for the naming and settling, all civil officers within this state, such officers excepted, the election and appointment of whom are hereafter in this form of government otherwise provided for; and to set forth the several duties, powers, and limits, of the several civil and military officers of this state, and the forms of such oaths or affirmations as shall be respectively administered unto them, for the execution of their several offices and places, so as the same be not repugnant or contrary to this constitution; and also to impose fines, mulcts, imprisonments, and other punishments; and to impose and levy proportional and reasonable assessments, rates, and taxes, upon all the inhabitants of, and residents within, the said state; and upon all estates within the same; to be issued and disposed of by warrant, under the hand of the governor of this state for the time being, with the advice and consent of the council, for the public service, in the necessary defense and support of the government of this state, and the protection and preservation of the subjects thereof, according to such acts as are, or shall be, in force within the same; *provided* that the

general court shall not authorize any town to loan or give its money or credit directly or indirectly for the benefit of any corporation having for its object a dividend of profits or in any way aid the same by taking its stock or bonds. For the purpose of encouraging conservation of the forest resources of the state, the general court may provide for special assessments, rates and taxes on growing wood and timber.

NOTE. — "Biennially" substituted for "annually," 1877; "governor" substituted for "president," 1793.

The proviso against aid to profit-seeking corporations was inserted, 1877; and the authorization of special taxes on growing wood and timber was inserted, 1942.

Annotation — 1 NH 53, 4 NH 565, 13 NH 536, 15 NH 83, 28 NH 176, 30 NH 279, 38 NH 426, 42 NH 373, 46 NH 415, 48 NH 57, 53 NH 9, 56 NH 514, 60 NH 219, 60 NH 342, 61 NH 264, 61 NH 624, 64 NH 402, 65 NH 42, 67 NH 274, 68 NH 469, 69 NH 1, 69 NH 443, 70 NH 40, 70 NH 336, 70 NH 413, 71 NH 552, 72 NH 93, 72 NH 305, 73 NH 31, 73 NH 618, 74 NH 89, 74 NH 476, 74 NH 517, 75 NH 624, 76 NH 588, 76 NH 609, 77 NH 200, 77 NH 451, 79 NH 437, 80 NH 447, 81 NH 566, 82 NH 561, 83 NH 253, 84 NH 1, 85 NH 562, 87 NH 64, 87 NH 465, 88 NH 63, 88 NH 484, 89 NH 483, 90 NH 347, 91 NH 16, 91 NH 137, 92 NH 199, 94 NH 501, 94 NH 515, 95 NH 537, 95 NH 548, 96 NH 337, 96 NH 377, 96 NH 517, 97 NH 533, 98 NH 193, 98 NH 446, 99 NH 73, 99 NH 161, 99 NH 512, 99 NH 517, 99 NH 528, 99 NH 532, 101 NH 92, 101 NH 154, 101 NH 527, 101 NH 539, 101 NH 549, 102 NH 106, 102 NH 189, 102 NH 195, 102 NH 215, 102 NH 240, 103 NH 258, 103 NH 262, 103 NH 264, 103 NH 268, 103 NH 281, 103 NH 284, 103 NH 325, 106 NH 180, 106 NH 202, 106 NH 237, 106 NH 330, 107 NH 89, 107 NH 209.

**[Art.] 5-A. [Continuity of Government in Case of Enemy Attack.]**

Notwithstanding any general or special provision of this constitution, the general court, in order to insure continuity of state and local government operations in periods of emergency resulting from disasters caused by enemy attack, shall have the power and the immediate duty to provide for prompt and temporary succession to the powers and duties of public offices, of whatever nature and whether filled by election or appointment, the incumbents of which may become unavailable for carrying on the powers and duties of such offices, and to adopt such other measures as may be necessary and proper for insuring the continuity of governmental operations including but not limited to the financing thereof. In the exercise of the powers hereby conferred the general court shall in all respects conform to the requirements of this constitution except to the extent that in the judgment of the general court so to do would be impracticable or would admit of undue delay.

NOTE. — Inserted in 1960.

**[Art.] 5-B. [Power to Provide for Tax Valuations Based on Use.]** The general court may provide for the assessment of any class of real estate at valuations based upon the current use thereof.

NOTE. — Inserted in 1968.

[Art.] 6th. [Valuation and Taxation.] The public charges of government, or any part thereof, may be raised by taxation, upon polls, estates, and other classes of property, including franchises and property when passing by will or inheritance; and there shall be a valuation of the estates within the state taken anew once in every five years, at least, and as much oftener as the general court shall order.

NOTE. — Substituted for original Article 6, 1903.

Annotation — 4 NH 565, 8 NH 573, 58 NH 538, 60 NH 342, 69 NH 1, 70 NH 336, 74 NH 89, 74 NH 517, 76 NH 588, 76 NH 609, 77 NH 451, 77 NH 611, 81 NH 341, 81 NH 552, 82 NH 126, 82 NH 561, 84 NH 559, 85 NH 562, 88 NH 500, 91 NH 115, 94 NH 506, 95 NH 537, 95 NH 543, 95 NH 555, 96 NH 337, 97 NH 533, 97 NH 543, 98 NH 519, 99 NH 512, 99 NH 515, 99 NH 525, 101 NH 154, 101 NH 518, 101 NH 549, 106 NH 180, 106 NH 202, 106 NH 237.

[Art.] 6-a. [Use of Certain Revenues Restricted to Highways.] All revenue in excess of the necessary cost of collection and administration accruing to the state from registration fees, operators' licenses, gasoline road tolls or any other special charges or taxes with respect to the operation of motor vehicles or the sale or consumption of motor vehicle fuels shall be appropriated and used exclusively for the construction, reconstruction and maintenance of public highways within this state, including the supervision of traffic thereon and payment of the interest and principal of obligations incurred for said purposes; and no part of such revenues shall, by transfer of funds or otherwise, be diverted to any other purpose whatsoever.

NOTE. — This article inserted, 1938.

Annotation — 94 NH 501, 101 NH 527, 103 NH 238.

[Art.] 7th. [Members of Legislature Not to Take Fees or Act as Counsel.] No member of the general court shall take fees, be of counsel, or act as advocate, in any cause before either branch of the legislature; and upon due proof thereof, such member shall forfeit his seat in the legislature.

NOTE. — This article inserted, 1793.

[Art.] 8th. [Open Sessions of Legislature.] The doors of the galleries, of each house of the legislature, shall be kept open to all persons who behave decently, except when the welfare of the state, in the opinion of either branch, shall require secrecy.

NOTE. — This article inserted, 1793.

## HOUSE OF REPRESENTATIVES

**NOTE.** — Provisions under this head followed those under head "Senate" prior to 1793.

[Art.] 9th. [Representatives Elected Every Second Year; Apportionment of Representatives.] There shall be in the legislature of this state a house of representatives, biennially elected and founded on principles of equality, and representation therein shall be as equal as circumstances will admit. The whole number of representatives to be chosen from the towns, wards, places, and representative districts thereof established hereunder, shall be not less than three hundred seventy-five or more than four hundred. As soon as possible after the convening of the next regular session of the legislature, and at the session in 1971, and every ten years thereafter, the legislature shall make an apportionment of representatives according to the last general census of the inhabitants of the state taken by authority of the United States or of this state. In making such apportionment, no town, ward or place shall be divided nor the boundaries thereof altered.

**NOTE.** — Original article amended 1877 and new article inserted 1942 and amended 1964.

Annotation — 76 NH 586, 80 NH 447, 101 NH 523, 104 NH 100, 104 NH 108, 105 NH 125, 106 NH 233.

[Art.] 9-a. [Legislative Adjustments of Census with Reference to Non-Residents.] The general court shall have the power to provide by statute for making suitable adjustments to the general census of the inhabitants of the state taken by the authority of the United States or of this state on account of non-residents temporarily residing in this state.

**NOTE.** — This article inserted 1960.

[Art.] 10th. [Representation of Small Towns.]

**NOTE.** — Stricken out, 1889. Subject covered by next article.

[Art.] 11th. [Small Towns; Representation by Districts.] When any town, ward, or unincorporated place, according to the last federal decennial census, has less than the number of inhabitants necessary to entitle it to one representative, the legislature shall form those towns, wards, or unincorporated places into representative districts which contain a sufficient number of inhabitants to entitle each district so formed to one or more representatives for the entire district. In forming the districts, the boundaries of towns, wards and unincorporated places shall be preserved and the towns, wards and unincorporated

places forming one district shall be reasonably proximate to one another. The legislature shall form the representative districts at its next session after approval of this article by the voters of the state, and thereafter at the regular session following every decennial federal census.

NOTE. — Original number of article restored.

Original article amended 1877 and 1889. New article inserted 1942, amended 1964.

Annotation — 101 NH 523.

[Art.] 12th. [Biennial Election of Representatives in November.] The members of the house of representatives shall be chosen biennially, in the month of November, and shall be the second branch of the legislature.

NOTE. — “Biennially” substituted for “annually,” 1877; and “November” substituted for “March,” 1877.

Annotation — 73 NH 618, 76 NH 99, 76 NH 586.

[Art.] 13th. [Qualifications of Electors.] All persons, qualified to vote in the election of senators, shall be entitled to vote, within the district where they dwell, in the choice of representatives.

NOTE. — The phrase “town, district, parish or place” was shortened to “district” in the engrossed copy of 1793, apparently without authority.

Annotation — 73 NH 618, 76 NH 586.

[Art.] 14th. [Representatives, How Elected, Qualifications of.] Every member of the house of representatives shall be chosen by ballot; and, for two years, at least, next preceding his election shall have been an inhabitant of this state; shall be, at the time of his election, an inhabitant of the town, ward, place, or district he may be chosen to represent and shall cease to represent such town, ward, place, or district immediately on his ceasing to be qualified as aforesaid.

NOTE. — The former requirement that each member “shall have an estate within the town, parish or place which he may be chosen to represent of the value of one hundred pounds, one half of which to be a freehold whereof he is seized in his own right”, was stricken out, 1852; and a requirement that each member “shall be of the Protestant religion” was stricken out, 1877.

NOTE. — Amended in 1958 and 1964.

Annotation — 71 NH 480, 73 NH 618, 76 NH 586.

[Art.] 15th. [Compensation of the Legislature.] The presiding officers of both houses of the legislature, shall severally receive out of the state

treasury as compensation in full for their services for the term elected the sum of two hundred and fifty dollars, and all other members thereof, seasonably attending and not departing without license, the sum of two hundred dollars and each member shall receive mileage for actual daily attendance on legislative days, but not after the legislature shall have been in session for ninety legislative days or after the first day of July following the biennial assembly of the Legislature, whichever occurs first; provided however, that when a special session shall be called by the governor or by a two-thirds vote of the then qualified members of each branch of the general court, such officers and members shall receive for attendance an additional compensation of three dollars per day for a period not exceeding fifteen days and the usual mileage.

Nothing herein shall prevent the payment of additional mileage to members attending committee meetings or on other legislative business on non-legislative days.

NOTE. — Section 1 of Amendment 26 of 1793, [which was substituted for original Article 6 under "House of Representatives"] stricken out and above inserted, 1889.

NOTE. — This article amended 1960.

Annotation — 95 NH 533, 95 NH 552, 103 NH 333, 103 NH 397, 103 NH 402.

[Art.] 16th. [Vacancies in House, How Filled.] All intermediate vacancies, in the house of representatives may be filled up, from time to time, in the same manner as biennial elections are made.

NOTE. — "Biennial" substituted for "annual," 1877.

Annotation — 76 NH 586.

[Art.] 17th. [House to Impeach Before the Senate.] The house of representatives shall be the grand inquest of the state; and all impeachments made by them, shall be heard and tried by the senate.

[Art.] 18th. [Money Bills to Originate in House.] All money bills shall originate in the house of representatives; but the senate may propose, or concur with, amendments, as on other bills.

Annotation — 70 NH 642, 102 NH 80.

[Art.] 19th. [Adjournment.] The house of representatives shall have the power to adjourn themselves.

NOTE. — "Five" substituted for "two," 1948. Amended 1966.

Annotation — 76 NH 601, 101 NH 536.

[Art.] 20th. [Quorum, What Constitutes.] A majority of the members of the house of representatives shall be a quorum for doing business: But when less than two-thirds of the representatives elected shall be present, the assent of two-thirds of those members shall be necessary to render their acts and proceedings valid.

Annotation — 77 NH 190.

[Art.] 21st. [Privileges of Members of Legislature.] No member of the house of representatives, or senate shall be arrested, or held to bail, on mesne process, during his going to, returning from, or attendance upon, the court.

[Art.] 22d. [House to Elect Speaker and Officers, Settle Rules of Proceedings, and Punish Misconduct.] The house of representatives shall choose their own speaker, appoint their own officers, and settle the rules of proceedings in their own house; and shall be judge of the returns, elections, and qualifications, of its members, as pointed out in this constitution. They shall have authority to punish, by imprisonment, every person who shall be guilty of disrespect to the house, in its presence, by any disorderly and contemptuous behavior, or by threatening, or illtreating, any of its members; or by obstructing its deliberations; every person guilty of a breach of its privileges, in making arrests for debt, or by assaulting any member during his attendance at any session; in assaulting or disturbing any one of its officers in the execution of any order or procedure of the house; in assaulting any witness, or other person, ordered to attend, by and during his attendance of the house; or in rescuing any person arrested by order of the house, knowing them to be such.

NOTE. — The phrase “and shall be judge of the returns, elections, and qualifications of its members, as pointed out in constitution” was inserted, 1793.

Annotation — 63 NH 625, 66 NH 382, 68 NH 54, 69 NH 130, 94 NH 236, 102 NH 80, 102 NH 320.

[Art.] 23rd. [Senate and Executive Have Like Powers; Imprisonment Limited.] The senate, governor and council, shall have the same powers in like cases; *provided*, that no imprisonment by either, for any offense, exceeds ten days.

NOTE. — The word “governor” was substituted for “president,” 1793.

Annotation — 102 NH 80.

[Art.] 24th. [Journals and Laws to be Published; Yeas and Nays; and Protests.] The journals of the proceedings, and all public acts of both houses, of the legislature, shall be printed and published immediately

after every adjournment or prorogation; and upon motion made by any one member, duly seconded, the yeas and nays, upon any question, shall be entered, on the journal: And any member of the senate, or house of representatives, shall have a right, on motion made at the time for that purpose to have his protest, or dissent, with the reasons, against any vote, resolve, or bill passed, entered on the journal.

NOTE. — This article amended in 1966.

Annotation — 35 NH 579, 52 NH 622, 96 NH 517, 102 NH 230, 103 NH 402.

### SENATE

NOTE. — Entire provisions relating to senate stricken out and these provisions substituted, 1793.

[Art.] 25th. [Senate, How Constituted; Tenure of Office.] The senate shall consist of twenty-four members, who shall hold their office for two years from the first Wednesday of January next ensuing their election.

NOTE. — “Twenty-four” substituted for “twelve,” 1877, “two years” substituted for “one year,” 1877; and “January” substituted for “June,” 1889.

[Art.] 26th. [Senatorial Districts, How Constituted.] And that the state may be equally represented in the senate, the legislature shall divide the state into single-member districts, as nearly equal as may be in population, each consisting of contiguous towns, city wards and unincorporated places, without dividing any town, city ward or unincorporated place. The legislature shall form the single-member districts at its next session after approval of this article by the voters of the state and thereafter at the regular session following each decennial federal census.

NOTE. — This article amended 1964.

Annotation — 101 NH 518, 104 NH 243.

[Art.] 27th. [Election of Senators.] The freeholders and other inhabitants of each district, qualified as in this constitution is provided shall biennially give in their votes for a senator, at some meeting holden in the month of November.

NOTE. — “Biennial” and “biennially” substituted for “annual” and “annually,” 1877, and “November” substituted for “March,” 1877.

Annotation — 44 NH 633, 76 NH 99, 77 NH 433, 80 NH 447.

[Art.] 28th. [Senators, How and by Whom Chosen; Right of Suffrage.] The senate shall be the first branch of the legislature; and the senators shall be chosen in the following manner, viz.; Every inhabitant of each town, and ward and places unincorporated, in this state, of twenty-one years of age and upwards, excepting paupers, and persons excused from paying taxes at their own request, shall have a right, at the biennial or other meetings of the inhabitants of said towns and wards, to be

duly warned and holden biennially forever in the month of November, to vote in the town or ward wherein he dwells, for the senator in the district whereof he is a member.

NOTE. — “Biennial” and “biennially” substituted for “annual” and “annually,” Annotation — 44 NH 398, 47 NH 277, 62 NH 70, 80 NH 447, 83 NH 589, 1877, and “November” substituted for “March,” 1877. Amended in 1958.

[Art.] 29th. [Qualifications of Senators.] *Provided nevertheless*, that no person shall be capable of being elected a senator, who is not of the age of thirty years, and who shall not have been an inhabitant of this state for seven years immediately preceding his election, and at the time thereof he shall be an inhabitant of the district for which he shall be chosen.

NOTE. — A former requirement that each senator shall be “of the Protestant religion” was stricken out, 1877; and a requirement that each be “seized of a freehold estate in his own right of the value of two hundred pounds, lying within this state,” was stricken out, 1852.

Annotation — 80 NH 447.

[Art.] 30th. [Inhabitant Defined.] And every person, qualified as the constitution provides, shall be considered an inhabitant for the purpose of electing and being elected into any office or place within this state, in the town, or ward, where he dwelleth and hath his home.

NOTE. — This article amended 1958.

Annotation — 44 NH 398, 44 NH 633, 45 NH 595, 47 NH 277, 60 NH 385, 62 NH 70, 73 NH 618, 76 NH 99, 78 NH 509, 80 NH 447, 83 NH 589, 94 NH 349.

[Art.] 31st. [Inhabitants of Unincorporated Places; Their Rights, etc.] And the inhabitants of places unincorporated, qualified as this constitution provides, who are or shall be required to assess taxes upon themselves towards the support of government, or shall be taxed therefor, shall have the same privileges of voting for senators, in the places wherein they reside, as the inhabitants of the respective towns and wards aforesaid have. And the meetings of such places for that purpose, shall be holden biennially in the month of November, at such places respectively therein as the assessors thereof shall direct; which assessors shall have like authority for notifying the electors, collecting and returning the votes, as the selectmen and town clerks have in their several towns by this constitution.

NOTE. — “Biennially” substituted for “annually,” 1877; and “November” substituted for “March,” 1877. Amended 1958.

Annotation — 44 NH 633, 45 NH 595, 73 NH 618, 76 NH 99, 77 NH 433, 80 NH 447.

[Art.] 32d. [Biennial Meetings, How Warned, Governed, and Conducted; Return of Votes, etc.] The meetings for the choice of governor.

council and senators, shall be warned by warrant from the selectmen, and governed by a moderator, who shall, in the presence of the selectmen (whose duty it shall be to attend) in open meeting, receive the votes of all the inhabitants of such towns and wards present, and qualified to vote for senators; and shall, in said meetings, in presence of the said selectmen, and of the town or city clerk, in said meetings, sort and count the said votes, and make a public declaration thereof, with the name of every person voted for, and the number of votes for each person; and the town or city clerk shall make a fair record of the same at large, in the town book, and shall make out a fair attested copy thereof, to be by him sealed up and directed to secretary of the state, with a superscription expressing the purport thereof; And the said town or city clerk shall cause such attested copy to be delivered to the sheriff of the county in which such town or ward shall lie, thirty days at least before the said first Wednesday of January or to the secretary of state at least twenty days before the said first Wednesday of January. And the sheriff of each county, or his deputy, shall deliver all such certificates by him received into the secretary's office, at least twenty days before the first Wednesday of January.

NOTE. — "January" substituted for "June," 1889. Amended 1958.

Annotation — 44 NH 633, 53 NH 473, 53 NH 640, 62 NH 70, 66 NH 381, 66 NH 382, 73 NH 618, 80 NH 447.

[Art.] 33. [Governor and Council to Count Votes for Senators and Notify Persons Elected.] And that there may be a due meeting of senators on the first Wednesday of January, biennially, the governor, and a majority of the council for the time being, shall, as soon as may be, examine the returned copies of such records, and fourteen days before the first Wednesday of January, he shall issue his summons to such persons as appear to be chosen senators, by a plurality of votes, to attend and take their seats on that day.

NOTE. — Amended 1968.

NOTE. — "January" substituted for "June," 1889; "biennially" substituted for "annually," 1877; and "plurality" substituted for "majority," 1912.

Annotation — 53 NH 473, 53 NH 640, 56 NH 574, 58 NH 621, 77 NH 433, 94 NH 236.

[Art.] 34. [Vacancies in Senate, How filled.] And in case there shall not appear to be a senator elected, by a plurality of votes, for any district, the deficiency shall be supplied in the following manner, viz. The members of the house of representatives, and such senators as shall be declared elected, shall take the names of the two persons hav-

ing the highest number of votes in the district, and out of them shall elect, by joint ballot, the senator wanted for such district; and in this manner all such vacancies shall be filled up, in every district of the state and in case the person receiving a plurality of votes in any district is found by the Senate not to be qualified to be seated, a new election shall be held forthwith in said district. All vacancies in the senate arising by death, removal out of the state, or otherwise, except from failure to elect, shall be filled by a new election by the people of the district upon the requisition of the governor and council, as soon as may be after such vacancies shall happen.

NOTE. — "Plurality" substituted for "majority," 1912. Amended 1968.

The last sentence formerly read: "And, in like manner, all vacancies in the senate, arising by death, removal out of the state, or otherwise, shall be supplied as soon as may be after such vacancies happen," 1889.

Annotation — 68 NH 54, 71 NH 480.

[Art.] 35. [Senate, Judges of Their Own Elections.] The senate shall be final judges of the elections, returns, and qualifications, of their own members, as pointed out in this constitution.

Annotation — 56 NH 570, 56 NH 574, 68 NH 54, 94 NH 236, 106 NH 121.

[Art.] 36. [Adjournment.] The senate shall have power to adjourn themselves, and whenever they shall sit on the trial of any impeachment, they may adjourn to such time and place as they may think proper although the legislature be not assembled on such day, or at such place.

NOTE. — "Five" substituted for "two," 1948. Amended 1966.


Annotation — 76 NH 601.

[Art.] 37. [Senate to Elect Their Own Officers; Quorum.] The senate shall appoint their president and other officers, and determine their own rules of proceedings: And not less than thirteen members of the senate shall make a quorum for doing business; and when less than sixteen senators shall be present, the assent of ten, at least, shall be necessary to render their acts and proceedings valid.

NOTE. — "Thirteen" substituted for "seven," 1877; "sixteen" substituted for "eight," 1877; and "ten" substituted for "five," 1877.

Annotation — 76 NH 601, 87 NH 489, 102 NH 195, 102 NH 230.

[Art.] 38. [Senate to Try Impeachments; Mode of Proceeding.] The senate shall be a court, with full power and authority to hear, try, and determine, all impeachments made by the house of representatives against any officer or officers of the state, for bribery, corruption, malpractice or maladministration, in office; with full power to issue sum-



**JOHN H. McLAUGHLIN**  
District No. 13




**THOMAS J. CLAVEAU**  
District No. 14



**ROGER A. SMITH**  
District No. 15



# **New Hampshire STATE SENATE**



**RICHARD FERDINANDO**  
District No. 16



**WILLIAM E. SANBORN**  
District No. 17



**PAUL E. PROVOST**  
District No. 18






**WARD B. BROWN**  
District No. 19



**ROBERT F. BOSSIE**  
District No. 20



**WALWORTH JOHNSON**  
District No. 21



# **New Hampshire STATE SENATE**



**DELBERT F. DOWNING**  
District No. 22



**ROBERT F. PRESTON**  
District No. 23



**EILEEN FOLEY**  
District No. 24



mons, or compulsory process, for convening witnesses before them: But previous to the trial of any such impeachment, the members of the senate shall respectively be sworn truly and impartially to try and determine the charge in question, according to evidence. And every officer, impeached for bribery, corruption, malpractice or maladministration in office, shall be served with an attested copy of the impeachment, and order of the senate thereon with such citation as the senate may direct, setting forth the time and place of their sitting to try the impeachment; which service shall be made by the sheriff, or such other sworn officer as the senate may appoint, at least fourteen days previous to the time of trial; and such citation being duly served and returned, the senate may proceed in the hearing of the impeachment, giving the person impeached, if he shall appear, full liberty of producing witnesses and proofs, and of making his defense, by himself and counsel, and may also, upon his refusing or neglecting to appear hear the proofs in support of the impeachment, and render judgment thereon, his nonappearance notwithstanding; and such judgment shall have the same force and effect as if the person impeached had appeared and pleaded in the trial.

[Art.] 39. [Judgment on Impeachment Limited.] Their judgment, however, shall not extend further than removal from office, disqualification to hold or enjoy any place of honor, trust, or profit, under this state; but the party so convicted, shall nevertheless be liable to indictment, trial, judgment, and punishment, according to the laws of the land.

[Art.] 40. [Chief Justice to Preside on Impeachment of Governor.] Whenever the governor shall be impeached, the chief justice of the supreme judicial court, shall, during the trial, preside in the senate, but have no vote therein.

Annotation — 66 NH 629.

## EXECUTIVE POWER

### GOVERNOR

NOTE. — Entire provisions relating to "president" stricken out and these provisions substituted, 1793.

[Art.] 41. [Governor; Supreme Executive Magistrate.] There shall be a supreme executive magistrate, who shall be styled the Governor of

the State of New Hampshire, and whose title shall be His Excellency. The executive power of the state is vested in the governor. The governor shall be responsible for the faithful execution of the laws. He may, by appropriate court action or proceeding brought in the name of the state, enforce compliance with any constitutional or legislative mandate, or restrain violation of any constitutional or legislative power, duty, or right, by any officer, department or agency of the state. This authority shall not be construed to authorize any action or proceedings against the legislative or judicial branches.

NOTE. — This article amended 1966.

Annotation — 66 NH 629, 74 NH 606, 105 NH 38, 106 NH 279.

[Art.] 42. [Election of Governor; Return of Votes; Electors; If No Choice, Legislature to Elect One of Two Highest Candidates; Qualifications for Governor.] The governor shall be chosen biennially in the month of November; and the votes for governor shall be received, sorted, counted, certified and returned, in the same manner as the votes for senators; and the secretary shall lay the same before the senate and house of representatives, on the first Wednesday of January to be by them examined, and in case of an election by a plurality of votes through the state, the choice shall be by them declared and published. And the qualifications of electors of the governor shall be the same as those for senators; and if no person shall have a plurality of votes, the senate and house of representatives shall, by joint ballot elect one of the two persons, having the highest number of votes, who shall be declared governor. And no person shall be eligible to this office, unless at the time of his election, he shall have been an inhabitant of this state for seven years next preceding, and unless he shall be of the age of thirty years.

NOTE. — "Biennially" substituted for "annually," 1877; "November" substituted for "March," 1877; "January" substituted for "June," 1889; and "plurality" substituted for "majority," 1912.

A former requirement that the governor "shall at the same time have an estate of the value of five hundred pounds, one half of which shall consist of a freehold in his own right, within this state" was stricken out, 1852; and the requirement he shall be of the Protestant religion was stricken out, 1877.

Annotation — 66 NH 382, 71 NH 480, 76 NH 99.

[Art.] 43. [In cases of Disagreement Governor to Adjourn or Prorogue Legislation; If Infectious Distemper or Other Cause Exists, May Convene Them Elsewhere.] In cases of disagreement between the two houses, with regard to the time or place of adjournment or prorogation, the governor, with advice of council, shall have a right to adjourn

or prorogue the general court, not exceeding ninety days at any one time, as he may determine the public good may require, and he shall dissolve the same seven days before the said first Wednesday of January. And, in case of any infectious distemper prevailing in the place where the said court at any time is to convene, or any other cause, whereby dangers may arise to the health or lives of the members from their attendance, the governor may direct the session to be holden at some other the most convenient place within the state.

NOTE. — "January" substituted for "June," 1889.

Annotation — 76 NH 601.

[Art.] 44. [Veto to Bills.] Every bill which shall have passed both houses of the general court, shall, before it becomes a law, be presented to the governor, if he approve, he shall sign it, but if not, he shall return it, with his objections, to that house in which it shall have originated, who shall enter the objections at large on their journal, and proceed to reconsider it; if after such reconsideration, two-thirds of that house shall agree to pass the bill, it shall be sent, together with such objections, to the other house, by which it shall likewise be reconsidered, and, if approved by two-thirds of that house, it shall become a law. But in all such cases the votes of both houses shall be determined by yeas and nays, and the names of persons, voting for or against the bill, shall be entered on the journal of each house respectively. If any bill shall not be returned by the governor within five days (Sundays excepted) after it shall been presented to him, the same shall be a law in like manner as if he had signed it unless the legislature, by their adjournment, prevent its return, in which case it shall not be a law.

Annotation — 45 NH 607, 76 NH 601, 86 NH 603, 88 NH 13, 96 NH 517, 101 NH 536, 103 NH 402, 104 NH 100, 104 NH 108.

[Art.] 45. [Resolves to Be Treated Like Bills.] Every resolve shall be presented to the governor, and before the same shall take effect, shall be approved by him, or being disapproved by him, shall be repassed by the senate and house of representatives, according to the rules and limitations prescribed in the case of a bill.

Annotation — 96 NH 517.

[Art.] 46. [Nomination and Appointment of Officers.] All judicial officers, the attorney-general, coroners, and all officers of the navy, and general and field officers of the militia, shall be nominated and ap-

pointed by the governor and council; and every such nomination shall be made at least three days prior to such appointment; and no appointment shall take place, unless a majority of the council agree thereto.

NOTE. — A former inclusion of "Solicitors, all sheriffs," and of "registers of probate," was stricken out, 1877.

Annotation — 57 NH 146, 74 NH 606, 98 NH 530, 102 NH 195.

**[Art.] 47. [Governor and Council Have Negative on Each Other.]**

The governor and council shall have a negative on each other, both in the nominations and appointments. Every nomination and appointment shall be signed by the governor and council, and every negative shall be also signed by the governor or council who made the same.

Annotation — 79 NH 535.

**[Art.] 48. [Field Officers to Recommend, and Governor to Appoint, Company Officers.]** The captains and subalterns, in the respective regiments, shall be nominated and recommended by the field officers to the governor who is to issue their commissions immediately on receipt of such recommendation; *provided*, that no person shall be so nominated and recommended until he shall have been examined and found duly qualified by an examining board appointed by the governor.

NOTE. — The proviso was added to this article, 1903.

**[Art.] 49. [President of Senate, etc., To Act as Governor When Office Vacant; Speaker of House to Act When Office of President of Senate also Vacant.]** Whenever the chair of the governor shall become vacant, by reason of his death, absence from the state, or otherwise, the president of the senate shall during such vacancy, have and exercise all the powers and authorities which by this constitution the governor is vested with, when personally present; but when the president of the senate shall exercise the office of governor, he shall not hold his office in the senate. Whenever the chair both of the governor and of the president of the senate shall become vacant by reason of their death, absence from the state, or otherwise, the speaker of the house shall, during such vacancies, have and exercise all the powers and authorities which, by this constitution the governor is vested with when personally present. But when the speaker of the house shall exercise the office of governor, he shall not hold his office in the house. Whenever the chair of the governor, of the president of the senate, and of the speaker of the house all become vacant by reason of their death, absence from state, or otherwise, the secretary of state shall during such vacancies,

have and exercise all the powers and authorities which, by this constitution the governor is vested with when personally present. But when the secretary of state exercises the office of governor, he shall not hold his office as secretary of state. Whenever the chair of the governor, of the president of the senate, of the speaker of the house and the secretary of state all become vacant by reason of their death, absence from the state, or otherwise, the state treasurer shall during such vacancies, have and exercise all the powers and authorities which, by this constitution the governor is vested with when personally present. But when the state treasurer exercises the office of governor, he shall not hold his office as state treasurer. Whenever either the secretary of state or the state treasurer exercises the office of governor, he shall be only an acting governor until such time as the senate elects a president or the house of representatives elects a speaker, and upon their election, the president of the senate or the speaker of the house of representatives shall exercise the office of governor as hereinabove provided. Provided nevertheless, that while the governor is absent from the state on official business, he shall have the power and authority to transact such business.

NOTE. — Sentences two and three inserted, 1889. Amended in 1956, 1968.  
Annotation — 66 NH 362, 87 NH 489, 101 NH 541.

[Art.] 50. [Governor to Prorogue or Adjourn Legislature, and Call Extra Sessions.] The governor, with advice of council, shall have full power and authority, in the recess of the general court, to prorogue the same from time to time, not exceeding ninety days, in any one recess of said court; and during the sessions of said court, to adjourn or prorogue it to any time the two houses may desire, and to call it together sooner than the time to which it may be adjourned, or prorogued, if the welfare of the state should require the same.

Annotation — 73 NH 625, 76 NH 601, 93 NH 474, 96 NH 517, 101 NH 536, 101 NH 549, 103 NH 402.

[Art.] 51. [Powers and Duties of Governor as Commander-in-Chief.] The governor of this state for the time being, shall be commander-in-chief of all the military forces of the state; and shall have full power, by himself or by any chief commander, or other officer or officers, from time to time, to train, instruct, exercise and govern the militia; to call forth the militia and to put in warlike posture the inhabitants of the state; to execute the laws of the state and of the United States; to suppress insurrection and to repel invasion; and, in fine, the gov-

ernor is hereby entrusted with all other powers incident to the office of commander-in-chief to be exercised agreeably to the rules and regulations of the constitution and the laws of the land.

Amended 1968.

[Art.] 52. [Pardoning Power.] The power of pardoning offenses, except such as persons may be convicted of before the senate, by impeachment of the house, shall be in the governor, by and with the advice of council: But no charter of pardon, granted by the governor, with advice of council, before conviction, shall avail the party pleading the same, notwithstanding any general or particular expressions contained therein, descriptive of the offense or offenses intended to be pardoned.

[Art.] 53. [Militia Officers, Removal of.] No officer duly commissioned to command in the militia shall be removed from his office, but by the address of both houses to the governor, or by fair trial in court martial, pursuant to the laws of the state for the time being.

Annotation — 79 NH 535.

[Art.] 54. [Staff and Non-commissioned Officers, by Whom Appointed.] The commanding officers of the regiments shall appoint their adjutants and quartermasters; the brigadiers, their brigade-majors; the major-generals, their aides; the captains and subalterns, their non-commissioned officers.

[Art.] 55. [Division of Militia into Brigades, Regiments, and companies.] The division of the militia into brigades, regiments and companies, made in pursuance of the militia laws now in force, shall be considered as the proper division of the militia of this state, until the same shall be altered by some future law.

[Art.] 56. [Disbursements from Treasury.] No moneys shall be issued out of the treasury of this state, and disposed of, (except such sums as may be appropriated for the redemption of bills of credit, or treasurer's notes, or for the payment of interest arising thereon) but by warrant under the hand of the governor for the time being, by and with the advice and consent of the council, for the necessary support and defense of this state, and for the necessary protection and preservation of the inhabitants thereof, agreeably to the acts and resolves of the general court.

Annotation — 72 NH 601, 74 NH 606, 75 NH 624, 79 NH 23, 81 NH 405, 96 NH 277, 96 NH 377.

[Art.] 57. [Accounts of Military Stores.]

NOTE. — Stricken out, 1950.

[Art.] 58. [Compensation of Governor and Council.] The governor and council shall be compensated for their services, from time to time, by such grants as the general courts shall think reasonable.

[Art.] 59. [Salaries of Judges.] Permanent and honorable salaries shall be established by law, for the justices of the superior court.

### COUNCIL

NOTE. — Entire provisions as to council stricken out and these provisions substituted, 1793.

[Art.] 60. [Councilors; Mode of Election, etc.] There shall be biennially elected, by ballot, five councilors, for advising the governor in the executive part of government. The freeholders and other inhabitants in each county, qualified to vote for senators, shall some time in the month of November, give in their votes for one councilor; which votes shall be received, sorted, counted, certified, and returned to the secretary's office, in the same manner as the votes for senators, to be by the secretary laid before the senate and house of representatives on the first Wednesday of January.

NOTE. — "Biennially" substituted for "annually," 1877; "November" substituted for "March," 1877; and "January" substituted for "June," 1889.

Annotation — 71 NH 480, 74 NH 606, 76 NH 99, 76 NH 586, 96 NH 513, 98 NH 530.

[Art.] 61. [Vacancies, How Filled, if No Choice.] And the person having a plurality of votes in any county, shall be considered as duly elected a councilor: But if no person shall have a plurality of votes in any county, the senate and house of representatives shall take the names of the two persons who have the highest number of votes in each county, and not elected, and out of those two shall elect by joint ballot, the councilor wanted for such county, and the qualifications for councilors shall be the same as for senator.

NOTE. — "Plurality" substituted for "majority," 1912.

Annotation — 71 NH 480.

[Art.] 62. [Subsequent Vacancies; Governor to Convene; Duties.] If any person thus chosen a councilor, shall be elected governor or member of either branch of the legislature, and shall accept the trust; or if any person elected a councilor, shall refuse to accept the office, or in

case of the death, resignation, or removal of any councilor out of the state, the governor may issue a precept for the election of a new councilor in that county where such vacancy shall happen and the choice shall be in the same manner as before directed. And the governor shall have full power and authority to convene the council, from time to time, at his discretion; and, with them, or the majority of them, may and shall, from time to time hold a council, for ordering and directing the affairs of the state, according to the laws of the land.

Annotation — 72 NH 601, 74 NH 606, 96 NH 513, 98 NH 589, 102 NH 183.

[Art.] 63. [Impeachment of Councilors.] The members of the council may be impeached by the house, and tried by the senate for bribery, corruption, malpractice, or maladministration.

Annotation — 98 NH 530.

[Art.] 64. [Secretary to Record Proceedings of Council.] The resolutions and advice of the council shall be recorded by the secretary, in a register, and signed by all members present agreeing thereto; and this record may be called for at any time, by either house of the legislature; and any member of the council may enter his opinion contrary to the resolutions of the majority, with the reasons for such opinion.

Annotation — 79 NH 535, 98 NH 530.

[Art.] 65. [Councilor Districts Provided for.] The legislature may, if the public good shall hereafter require it, divide the state into five districts, as nearly equal as may be, governing themselves by the number of population, each district to elect a councilor: And, in case of such division, the manner of the choice shall be conformable to the present mode of election in counties.

NOTE. — "Population" substituted for "ratable polls and proportion of public taxes," 1912.

[Art.] 66. [Elections by Legislature May Be Adjourned From Day to Day; Order Thereof.] And, whereas the elections, appointed to be made by this constitution, on the first Wednesday of January biennially, by the two houses of the legislature, may not be completed on that day, the said elections may be adjourned from day to day, until the same be completed: and the order of the elections shall be as follows — the vacancies in the senate, if any, shall be first filled up: The governor shall then be elected, provided there shall be no choice of him by the people: And afterwards, the two houses shall proceed to fill up the vacancy, if any, in the council.

NOTE. — "January" substituted for "June," 1889; and "biennially" substituted for "annually," 1877.

### SECRETARY, TREASURER, ETC.

[Art.] 67. [Election of Secretary and Treasurer.] The secretary and treasurer shall be chosen by joint ballot of the senators and representatives assembled in one room.

NOTE. — "And commissary-general" stricken out, 1950.

Annotation — 102 NH 195, 106 NH 402.

[Art.] 68. [State Records, Where Kept; Duty of Secretary.] The records of the state shall be kept in the office of the secretary, and he shall attend the governor and council, the senate and representatives, in person, or by deputy, as they may require.

NOTE. — The words, "who may appoint his deputies, for whose conduct he shall be answerable," following the words "secretary of state," stricken out, 1793.

"Governor" substituted for "president," 1793.

Annotation — 35 NH 579.

[Art.] 69. [Deputy Secretary.] The secretary of the state shall, at all times, have a deputy, to be by him appointed; for whose conduct in office he shall be responsible: And, in case of the death, removal, or inability of the secretary, his deputy shall exercise all the duties of the office of secretary of this state, until another shall be appointed.

NOTE. — This article inserted, 1793.

Annotation — 72 NH 605.

[Art.] 70. [Secretary to Give Bond.] The secretary, before he enters upon the business of his office, shall give bond, with sufficient sureties, in a reasonable sum, for the use of the state, for the punctual performance of his trust.

NOTE. — This article inserted, 1793.

### COUNTY TREASURER, ETC.

[Art.] 71. [County Treasurers, Registers of Probate, County Attorneys, Sheriffs, and Registers of Deeds Elected.] The county treasurers, registers of probate, county attorneys, sheriffs and registers of deeds, shall be elected by the inhabitants of the several towns, in the several counties in the state, according to the method now practiced, and the

laws of the state, *Provided nevertheless* the legislature shall have authority to alter the manner of certifying the votes, and the mode of electing those officers; but not so as to deprive the people of the right they now have of electing them.

NOTE. — This article was substituted for the original article 1793 and amended 1958. The words "registers of probate; sheriffs" inserted in 1877.

Annotation — 7 NH 599, 71 NH 138, 73 NH 618, 76 NH 99, 99 NH 540, 101 NH 487.

[Art.] 72. [Counties May Be Divided into Districts for Registering Deeds.] And the legislature, on the application of the major part of the inhabitants of any county, shall have authority to divide the same into two districts for registering deeds, if to them it shall appear necessary; each district to elect a register of deeds: And before they enter upon the business of their offices, shall be respectively sworn faithfully to discharge the duties thereof, and shall severally give bond, with sufficient sureties, in a reasonable sum, for the use of the county for the punctual performance of their respective trusts.

NOTE. — This article inserted, 1793.

## JUDICIARY POWER

[Art.] 72-a. [Supreme and Superior Courts.] The judicial power of the state shall be vested in the supreme court, a trial court of general jurisdiction known as the superior court, and such lower courts as the legislature may establish under Article 4th of Part 2.

NOTE. — This article inserted 1966.

[Art.] 73. [Tenure of Office To Be Expressed in Commissions; Judges to Hold Office During Good Behavior, etc.; Removal.] The tenure that all commissioned officers shall have by law in their offices shall be expressed in their respective commissions, and all judicial officers duly appointed, commissioned and sworn, shall hold their offices during good behavior except those for whom a different provision is made in this constitution. The governor with consent of the council may remove any commissioned officer for reasonable cause upon the address of both houses of the legislature, provided nevertheless that the cause for removal shall be stated fully and substantially in the address and shall not be a cause which is a sufficient ground for impeachment, and provided further that no officer shall be so removed unless he shall have

had an opportunity to be heard in his defense by a joint committee of both houses of the legislature.

NOTE. — This article amended 1966.

NOTE. — Some printings of the Constitution have failed to substitute the word "governor" for "president" in sections 73 and 74, but there is evidence that the substitution was intended by the constitutional convention of 1791-1792, and by the people. See 10 State Papers, 143.

[Art.] 74. [Judges to Give Opinions, When.] Each branch of the legislature as well as the governor and council shall have authority to require the opinions of the justices of the supreme court upon important questions of law and upon solemn occasions.

NOTE. — This article amended in 1958.

Annotation — 25 NH 537, 45 NH 607, 56 NH 574, 60 NH 585, 62 NH 704, 63 NH 574, 67 NH 600, 70 NH 640, 72 NH 601, 73 NH 106, 73 NH 625, 74 NH 606, 75 NH 613, 76 NH 597, 77 NH 611, 85 NH 147, 88 NH 484, 93 NH 474, 93 NH 478, 95 NH 533, 95 NH 557, 96 NH 513, 96 NH 517, 97 NH 449, 98 NH 537, 99 NH 524, 101 NH 171, 101 NH 518, 101 NH 549, 102 NH 80, 102 NH 183, 102 NH 187, 102 NH 240, 105 NH 125, 106 NH 446.

[Art.] 75. [Justices of Peace Commissioned for Five Years.] In order that the people may not suffer from the long continuance in place of any justice of the peace who shall fail in discharging the important duties of his office with ability and fidelity, all commissions of justice of the peace shall become void at the expiration of five years from their respective dates, and upon the expiration of any commission, the same may if necessary be renewed or another person appointed as shall most conduce to the well being of the state.

NOTE. — Original section following this section, relating to probate courts, stricken out, 1793.

Annotation — 57 NH 146.

[Art.] 76. [Divorce and Probate Appeals, Where Tried.] All causes of marriage, divorce and alimony; and all appeals from the respective judges of probate shall be heard and tried by the superior court until the legislature shall by law make other provision.

Annotation — 69 NH 137, 74 NH 448, 80 NH 462, 81 NH 509, 85 NH 419, 96 NH 439.

[Art.] 77. [Jurisdiction of Justices in Civil Causes.] The general court are empowered to give to justices of the peace jurisdiction in civil causes, when the damages demanded shall not exceed one hundred dollars and title of real estate is not concerned; but with right of appeal, to either party, to some other court. And the general court are further empowered to give to police courts original jurisdiction to try and determine, subject to right of appeal and trial by jury, all

criminal causes wherein the punishment is less than imprisonment in the state prison.

NOTE. — The first sentence of this article was inserted 1793; and “one hundred dollars” was substituted for “four pounds,” 1877.

The words, “so that a trial by jury, in the last resort, may be had,” were stricken out, 1877.

The last sentence was inserted, 1912.

Annotation — 2 NH 422, 68 NH 495, 69 NH 511, 98 NH 418, 107 NH 297.

[Art.] 78. [Judges and Sheriffs, When Disqualified by Age.] No person shall hold the office of judge of any court, or judge of probate, or sheriff of any county, after he has attained the age of seventy years.

Annotation — 63 NH 37, 83 NH 589.

[Art.] 79. [Judges and Justices Not to Act as Counsel.] No judge of any court, or justice of the peace, shall act as attorney, or be of counsel, to any party, or originate any civil suit, in matters which shall come or be brought before him as judge, or justice of the peace.

NOTE. — This article inserted, 1793.

Annotation — 45 NH 52, 63 NH 37, 75 NH 613.

[Art.] 80. [Jurisdiction and Term of Probate Courts.] All matters relating to the probate of wills, and granting letters of administration, shall be exercised by the judges of probate, in such manner as the legislature have directed, or may hereafter direct: And the judges of probate shall hold their courts at such place or places, on such fixed days, as the conveniency of the people may require; and the legislature from time to time appoint.

NOTE. — This article inserted, 1793.

Annotation — 39 NH 110, 73 NH 495, 76 NH 393, 78 NH 506, 79 NH 388, 87 NH 114, 91 NH 477.

[Art.] 81. [Judges and Registers of Probate Not to Act as Counsel.] No judge, or register of probate, shall be of counsel, act as advocate, or receive any fees as advocate or counsel, in any probate business which is pending, or may be brought into any court of probate in the county of which he is judge or register.

NOTE. — This article inserted, 1793.

Annotation — 45 NH 52, 51 NH 600, 58 NH 62, 75 NH 613.

## CLERKS OF COURTS

[Art.] 82. [Clerks of Courts, by Whom Appointed.] The judges of the courts (those of probate excepted) shall appoint their respective

clerks to hold their office during pleasure: And no such clerk shall act as an attorney or be of counsel in any cause in the court of which he is clerk, nor shall he draw any writ originating a civil action.

NOTE. — This article substituted for original article, 1793.

The next article, which related to "Delegates to Congress," stricken out, 1793. Annotation — 5 NH 386.

### ENCOURAGEMENT OF LITERATURE, TRADES, ETC.

[Art.] 83. [Encouragement of Literature, etc.; Control of Corporations, Monopolies, etc.] Knowledge and learning, generally diffused through a community, being essential to the preservation of a free government; and spreading the opportunities and advantages of education through the various parts of the country, being highly conducive to promote this end; it shall be the duty of the legislators and magistrates, in all future periods of this government, to cherish the interest of literature and the sciences, and all seminaries and public schools, to encourage private and public institutions, rewards, and immunities for the promotion of agriculture, arts, sciences, commerce, trades, manufactures, and natural history of the country; to countenance and inculcate the principles of humanity and general benevolence, public and private charity, industry and economy, honesty and punctuality, sincerity, sobriety, and all social affections, and generous sentiments, among the people: *Provided, nevertheless*, that no money raised by taxation shall ever be granted or applied for the use of the schools or institutions of any religious sect or denomination. Free and fair competition in the trades and industries is an inherent and essential right of the people and should be protected against all monopolies and conspiracies which tend to hinder or destroy it. The size and functions of all corporations should be so limited and regulated as to prohibit fictitious capitalization and provision should be made for the supervision and government thereof. Therefore, all just power possessed by the state is hereby granted to the general court to enact laws to prevent the operations within the state of all persons and associations, and all trusts and corporations, foreign or domestic, and the officers thereof, who endeavor to raise the price of any article of commerce or to destroy free and fair competition in the trades and industries through combination, conspiracy, monopoly, or any other unfair means; to control and regulate the acts of all such persons, associations, corporations, trusts, and

officials doing business within the state; to prevent fictitious capitalization; and to authorize civil and criminal proceedings in respect to all the wrongs herein declared against.

**NOTE.** — The proviso at the end of the first sentence was inserted, 1877.

The anti-monopoly clause was inserted, 1903.

Annotation — 51 NH 376, 56 NH 508, 58 NH 623, 67 NH 1, 69 NH 443, 71 NH 552, 74 NH 476, 74 NH 517, 76 NH 296, 87 NH 465, 88 NH 394, 90 NH 472, 91 NH 382, 93 NH 301, 95 NH 174, 99 NH 519, 99 NH 536, 102 NH 123.

**OATHS AND SUBSCRIPTIONS — EXCLUSION FROM OFFICES — COMMISSIONS — WRITS — CONFIRMATION OF LAWS — HABEAS CORPUS — THE ENACTING STYLE — CONTINUANCE OF OFFICERS — PROVISION FOR FUTURE REVISION OF THE CONSTITUTION — ETC.**

[Art.] 84. [Oath of Civil Officers.] Any person chosen governor, councilor, senator, or representative, military or civil officer, (town officers excepted) accepting the trust, shall, before he proceeds to execute the duties of his office, make and subscribe the following declaration, viz. —

I, A. B. do solemnly swear, that I will bear faith and true allegiance to the United States of America and the state of New Hampshire, and will support the constitutions thereof. So help me God.

I, A. B. do solemnly and sincerely swear and affirm that I will faithfully and impartially discharge and perform all the duties incumbent on me as ....., according to the best of my abilities, agreeably to the rules and regulations of this constitution and laws of the state of New Hampshire. So help me God.

Any person having taken and subscribed the oath of allegiance, and the same being filed in the secretary's office, he shall not be obliged to take said oath again.

*Provided always*, when any person chosen or appointed as aforesaid, shall be of the denomination called Quakers, or shall be scrupulous of swearing, and shall decline taking the said oaths, such person shall take and subscribe them, omitting the word "*swear*," and likewise the words "*So help me God*," subjoining instead thereof, "*This I do under the pains and penalties of perjury*."

**NOTE.** — "Governor" substituted for "president," 1793; and the oath of allegiance substituted for original oath, 1793.

The provision dispensing with a second taking of the oath of allegiance was inserted, 1793.

The word "person" in the phrase "such person shall taken and subscribe," etc. was inserted in the engrossed copy of the Constitution as amended, 1793, apparently without authority.

The word here spelled "councilor" appeared as "counsellor" in the constitution of October 31, 1793, and in the Revised Statutes of 1842. In the Revised Laws of 1842 it is spelled "counselor." Warrant for the present spelling is found in the context, and in GL 1878, PS 1891, PS 1901, and PL 1926.

Annotation — 25 NH 458, 51 NH 128.

[Art.] 85. [Before Whom Taken.] And the oaths or affirmations shall be taken and subscribed by the governor, before the president of the senate, in presence of both houses of the legislature, and by the senators and representatives before the governor and council for the time being; and by all other officers, before such persons, and in such manner as the legislature shall from time to time appoint.

NOTE. — This article was substituted for the original article, 1793.

Amended 1968.

[Art.] 86. [Form of Commissions.] All commissions shall be in the name of the state of New Hampshire, signed by the governor, and attested by the secretary, or his deputy, and shall have the great seal of the state affixed thereto.

NOTE. — "Governor" substituted for "president," 1793.

[Art.] 87. [Form of Writs.] All writs issuing out of the clerk's office in any of the courts of law, shall be in the name of the state of New Hampshire; shall be under the seal of the court whence they issue, and bear test of the chief, first, or senior justice of the court; but when such justice shall be interested, then the writ shall bear test of some other justice of the court, to which the same shall be returnable; and be signed by the clerk of such court.

Annotation -- 1 NH 139, 15 NH 29, 19 NH 394, 32 NH 87, 57 NH 188, 66 NH 362, 87 NH 176, 95 NH 151.

[Art.] 88. [Form of Indictments, etc.] All indictments, presentments, and informations, shall conclude, "*against the peace and dignity of the state.*"

Annotation — 9 NH 468, 10 NH 347, 68 NH 495.

[Art.] 89. [Suicides and Deodands.] The estates of such persons as may destroy their own lives, shall not for that offense be forfeited, but descend or ascend in the same manner, as if such persons had died in a natural way. Nor shall any article, which shall accidentally occasion the death of any person, be henceforth deemed a deodand, or in any wise forfeited on account of such misfortune.

[Art.] 90. [Existing Laws Continued if Not Repugnant.] All the laws which have heretofore been adopted, used, and approved, in the province, colony, or state of New Hampshire, and usually practiced on in the courts of law, shall remain and be in full force, until altered and repealed by the legislature; such parts thereof only excepted, as are repugnant to the rights and liberties contained in this constitution: *Provided* that nothing herein contained, when compared with the twenty-third article in the bill of rights, shall be construed to affect the laws already made respecting the persons, or estates of absentees.

Annotation — 1 NH 53, 2 NH 42, 4 NH 397, 8 NH 550, 13 NH 536, 14 NH 272, 24 NH 219, 27 NH 503, 43 NH 499, 54 NH 242, 54 NH 545, 66 NH 282, 77 NH 200, 85 NH 419, 93 NH 204.

[Art.] 91. [Habeas Corpus.] The privilege and benefit of the habeas corpus, shall be enjoyed in this state, in the most free, easy, cheap, expeditious, and ample manner, and shall not be suspended by the legislature, except upon the most urgent and pressing occasions, and for a time not exceeding three months.

[Art.] 92. [Enacting Style of Statutes.] The enacting style in making and passing acts, statutes, and laws, shall be, *Be it enacted by the Senate and House of Representatives in General Court convened.*

Annotation — 63 NH 574.

[Art.] 93. [Governor and Judges Prohibited From Holding Other Offices.] No governor, or judge of the supreme judicial court, shall hold any office or place under the authority of this state, except such as by this constitution they are admitted to hold, saving that the judges of the said court may hold the offices of justice of the peace throughout the state; nor shall they hold any place or office, or receive any pension or salary, from any other state, government, or power, whatever.

NOTE. — "Governor" substituted for "president," 1793.

"Supreme judicial" substituted for "superior," in engrossed copy of Constitution as amended 1793, apparently without authority.

Annotation — 80 NH 292, 83 NH 589.

[Art.] 94. [Incompatibility of Offices; Only Two Offices of Profit to Be Holden at Same Time.] No person shall be capable of exercising, at the same time more than one of the following offices within this state, viz. judge of probate, sheriff, register of deeds; and never more than two offices of profit, which may be held by appointment of the governor, or governor and council, or senate and house of representatives,

or superior or inferior courts; military offices, and offices of justice of the peace excepted.

NOTE. — "Governor" substituted for "president," 1793.

Annotation — 80 NH 292, 83 NH 589, 85 NH 562.

[Art.] 95. [Incompatibility of Certain Offices.] No person holding the office of judge of any court, (except special judges) secretary, treasurer of the state, attorney-general, military officers receiving pay from the United States, or this state (excepting officers of the militia, occasionally called forth on an emergency), register of deeds, sheriff, collectors of state and Federal taxes, members of Congress, or any person holding any office under the United States, shall at the same time hold the office of governor, or have a seat in the senate, or house of representatives, or council; but his being chosen and appointed to, and accepting the same, shall operate as a resignation of his seat in the chair, senate, or house of representatives, or council; and the place so vacated shall be filled up. No member of the council shall have a seat in the senate or house of representatives.

NOTE. — Substituted for original section, 1793; "Commissary-General" stricken out, 1950; and amended in 1958.

Annotation — 80 NH 292, 83 NH 589.

[Art.] 96. [Bribery and Corruption Disqualify for Office.] No person shall ever be admitted to hold a seat in the legislature or any office of trust or importance under this government, who, in the due course of law, has been convicted of bribery or corruption, in obtaining an election or appointment.

[Art.] 97. [Value of Money, How Computed.]

NOTE. — Stricken out, 1950.

Annotation — 69 NH 511.

[Art.] 98. [Constitution, When to Take Effect.] To the end that there may be no failure of justice, or danger to the state, by the alterations and amendments made in the constitution, the general court is hereby fully authorized and directed to fix the time when the alterations and amendments shall take effect, and make the necessary arrangements accordingly.

NOTE. — See act of December 14, 1792.

Substituted for original section, 1793.

Annotation — 103 NH 330, 103 NH 333.

[Art.] 99. [Revision of Constitution Provided For.] It shall be the duty of the selectmen, and assessors, of the several towns and places

in this state, in warning the first annual meetings for the choice of senators, after the expiration of seven years from the adoption of this constitution, as amended, to insert expressly in the warrant this purpose, among the others for the meeting, to wit, to take the sense of the qualified voters on the subject of a revision of the constitution; and, the meeting being warned accordingly, and not otherwise, the moderator shall take the sense of the qualified voters present as to the necessity of a revision; and a return of the number of votes for and against such necessity, shall be made by the clerk sealed up, and directed to the general court at their then next session; and if, it shall appear to the general court by such return, that the sense of the people of the state has been taken, and that, in the opinion of the majority of the qualified voters in the state, present and voting at said meetings, there is a necessity for a revision of the constitution, it shall be the duty of the general court to call a convention for that purpose, otherwise the general court shall direct the sense of the people to be taken, and then proceed in the manner before mentioned. The delegates to be chosen in the same manner, and proportioned, as the representatives to the general court; *provided* that no alterations shall be made in this constitution, before the same shall be laid before the towns and unincorporated places, and approved by two-thirds of the qualified voters present and voting on the subject.

Annotation — 76 NH 586, 76 NH 612, 88 NH 495, 101 NH 59, 101 NH 541, 103 NH 333.

[Art.] 100. [Alternate Methods of Proposing Amendments.] Amendments to this constitution may be proposed by the general court or by a constitutional convention selected as herein provided.

(a) The senate and house of representatives, voting separately, may propose amendments by a three-fifths vote of the entire membership of each house at any session.

(b) The general court, by an affirmative vote of a majority of all members of both houses voting separately, may at any time submit the question "Shall there be a convention to amend or revise the constitution?" to the qualified voters of the state. If the question of holding a convention is not submitted to the people at some time during any period of ten years, it shall be submitted by the secretary of state at the general election in the tenth year following the last submission. If a majority of the qualified voters voting on the question of holding a convention approves it, delegates shall be chosen at the next regular

general election, or at such earlier time as the legislature may provide, in the same manner and proportion as the representatives to the general court are chosen. The delegates so chosen shall convene at such time as the legislature may direct and may recess from time to time and make such rules for the conduct of their convention as they may determine.

(c) Each constitutional amendment proposed by the general court or by a constitutional convention shall be submitted to the voters by written ballot and shall become a part of the constitution only after approval as provided in Article 99.

NOTE. — This article inserted 1964.

Annotation — 76 NH 612, 88 NH 495.

[Art.] 101. [Enrollment of Constitution.] This form of government shall be enrolled on parchment, and deposited in the secretary's office, and be a part of the laws of the land and printed copies thereof shall be prefixed to the books containing the laws of this state, in all future editions thereof.

## A BRIEF HISTORY OF NEW HAMPSHIRE

---

Early historians record that in 1623, under the authority of an English land-grant, Captain John Mason, in conjunction with several others, sent David Thomson, a Scotchman, and Edward and Thomas Hilton, fish-merchants of London, with a number of other people in two divisions to establish a fishing colony in what is now New Hampshire, at the mouth of the Piscataqua River.

One of these divisions, under Thomson, settled near the river's mouth at a place they called Little Harbor or "Pannaway," now the town of Rye, where they erected salt-drying fish racks and a "factory" or stone house. The other division under the Hilton brothers set up their fishing stages on a neck of land eight miles above, which they called Northam, afterwards named Dover.

Nine years before that Captain John Smith of England and later of Virginia, sailing along the New England coast and inspired by the charm of our summer shores and the solitude of our countrysides, wrote back to his countrymen that:

"Here should be no landlords to rack us with high rents, or extorted fines to consume us. Here every man may be a master of his own labor and land in a short time. The sea there is the strangest pond I ever saw. What sport doth yield a more pleasant content and less hurt or charge than angling with a hook, and crossing the sweet air from isle to isle over the silent streams of a calm sea?"

Thus the settlement of New Hampshire did not happen because those who came here were persecuted out of England. The occasion, which is one of the great events in the annals of the English people, was one planned with much care and earnestness by the English crown and the English parliament. Here James the first began a colonization project which not only provided ships and provisions, but free land bestowed with but one important condition, that it remain always subject to English sovereignty.

So it remained until the "War of the Revolution." Smith first named it "North Virginia" but King James later revised this into "New England." To the map was added the name Portsmouth, taken from the English town where Captain John Mason was commander of the fort, and the name New Hampshire is that of his own English county of Hampshire.

Captain Mason died in 1635, just before his proposed trip to the new country which he never saw. He had invested more than twenty-two thousand pounds in clearing the land, building houses, and preparing for its defense, — a considerable fortune for those days. By

then Dover and Portsmouth had expanded into Hampton and Exeter, and its income from fishing was increased by that from trade in furs and timber.

Taking the idea from the English government, a community of "towns" was erected, and this became a "royal province" in 1679 with John Cutt as president, with a population intended to be as nearly like England as it could be. The "royal province" continued until 1698 when it came under the jurisdiction of Massachusetts with Joseph Dudley as Governor. Thus it continued until 1741.

During that time England's throne had been ruled by William and Mary, Queen Anne, and George I, and New Hampshire was administered by no less than eight lieutenant governors. There had been much unrest in England and as a result, to New Hampshire's advantage, the Scotch settlers of Londonderry in Ireland had in 1719 sent many of their people here to form a "Scotch" colony in the new place they would call our own Londonderry.

Under King George II New Hampshire returned to its provincial status with a governor of its own, Benning Wentworth, who was its chief magistrate from 1741 to 1766.

During the first two decades of Governor Wentworth's term New Hampshire had been beset with Indian troubles. With little aid from England, then at war with its old-time enemy, France, the colonists undertook the sieges of Louisbourg, and helped to reduce Crown Point, and in the conquest of Canada. By the time of the signing of the Peace of Paris in 1762, and the end of the Indian fighting under the Rogers Rangers, the entire north country of New Hampshire was ready to be explored, surveyed, and populated.

Governor Wentworth who, as if in anticipation of this opportunity, seems to have been well prepared for it, had arranged the purchase for the sum of fifteen hundred pounds of the unauthenticated claims of Robert Mason, heir of Captain John Mason. This was done through a group of twelve influential citizens who called themselves the "Masonian Proprietors." Having done this, the governor kept the land "within the province."

Governor Wentworth, with all or most of the Masonian Proprietors as his councilors, then proceeded to grant towns to prospective settlers as equally as possible. In addition to the thirty-eight towns already granted, more than a hundred others followed after the year 1761. These towns contained lots available to more than thirty thousand families, many from the older towns in southern New Hampshire and Massachusetts, but many from other neighboring states. Some of these towns were located in Vermont, to be released later by a court order, which made the western shore of the Connecticut River the state boundary line.

While the new towns were occasionally given the names of the leading grantees, not a few of them bore the historic names of English

royalty, frequently those of friends and relatives of Governor Wentworth and his own royal family, the Rockinghams, in England. Many of the beneficiaries were soldiers who had fought in the Indian wars, while a few were of Dutch origin, such as might settle from New York in New Hampshire.

The terms of the grants were simple. The Proprietors could convey only the soil, while the political rights and powers of government came from the province. Provision was made that no land should be subject to taxation or assessment until improved by those holding the titles. Rights were reserved for land for roads, churches and schools, to be built within a definite period of time, for the use of ministers and in many cases for mill-rights. Fees were nominal, often only a shilling or an ear of corn a year. All tall pines should be saved for the King's navy.

Benning Wentworth died in 1770. He was succeeded by his nephew who later became Sir John Wentworth, the last of the royal governors. He is perhaps best known because of his purchase of a thirty-six mile tract of land on the shore of Lake Winnepesaukee where he established an estate known as Kingswood. It afterward became Wolfeborough.

Governor Sir John Wentworth's beneficial acts to the state included the building of roads, including one from Portsmouth to Kingswood; publishing the first accurate state map; organizing the State militia, a member of which was Major Benjamin Thompson of Concord who afterward became known as Count Rumford; his help in founding Dartmouth College; and the building of Wentworth House, now owned by the State. Loyal to the English crown, he embarked for Nova Scotia at the beginning of the Revolution, there to become its Lieutenant-governor until his death in 1820.

A pre-Revolution event occurring in New Hampshire was the removal in 1774, by a small party of patriots at New Castle, of the powder and guns at Fort William and Mary. Other Revolutionary events included New Hampshire's participation in the Battle of Bunker Hill at which nearly all the troops doing the actual fighting were said to have been from this State; the signing of the Declaration of Independence by New Hampshire's Josiah Bartlett, Matthew Thornton, and William Whipple; General John Stark's victory at the Battle of Bennington; and the success of Captain John Paul Jones at sea.

Just as it was the first to declare its independence and adopt its own constitution, New Hampshire was the ninth and deciding state in accepting the National Constitution as that of a republic, never to be known under any other form of government. New Hampshire's John Langdon was the first acting vice-president of the United States, and was President of the Senate when Washington was elected first president.

Many events have helped to individualize New Hampshire's unique

history as the decades have followed each other down to the present time. Both Washington and Lafayette passed within our borders. Meshech Weare was elected the first state "president." Morey's Connecticut River steam-boat preceded Fulton's by seventeen years. An American President, Franklin Pierce, and a Vice-president, Henry Wilson, were elected, both from New Hampshire. Daniel Webster won his famous Dartmouth College case before the Supreme Court. The first American public library was established at Peterborough. The world-recognized "Concord Coach" was made here, as was America's first cog-railroad to Mount Washington dating 1869.

Statesmen, educators, inventors, preachers, scientists, explorers, authors, industrialists, engineers, lawyers, diplomats, are all arrayed in the long line of notables New Hampshire claims as coming from her soil.

### GEOGRAPHICAL LOCATION

New Hampshire is situated the most northern of the thirteen original states and lies between latitude 42-40 and 45-18 north and longitude 70-37 and 72-37 west. It is about 180 miles long and 50 miles wide, although the extreme width is 93 miles.

It is bounded on the north by Quebec province in Canada, on the east by Maine and the Atlantic ocean, on the south by Massachusetts, and on the west by Vermont. The Connecticut River is the western boundary.

### "MOTHER OF RIVERS"

Geographies sometimes speak of the state as the "Mother of Rivers." Five of the great streams of New England originate in its granite hills. The Connecticut River rises in the northern part, and for nearly one hundred miles of its winding course hems the shores of the state with a "broad seam of silver." The Pemigewasset River starts in the Profile Lake in the Franconia mountains and joins the Winnepesaukee at Franklin to form the Merrimack, which at one time turned more spindles than any other river in the world. The Cocheco and Salmon Falls rivers join at Dover to form the Piscataqua. In addition, two of the principal rivers of Maine, the Androscoggin and the Saco, have their beginnings in northern New Hampshire.

New Hampshire has 1300 lakes or ponds and 40,000 miles of rivers and streams which provide year round fishing and recreation in scenic surroundings, as well as power for the State's many industries.

### "THE GRANITE STATE"

New Hampshire is commonly known as the Granite State, and of late years by some writers is called the Queen State — "Queen by

right of her natural beauty; queen by her native hardy spirit; queen by her diversified industry; queen by reason of her motherhood of great men. She is enthroned on hills of granite, diademed with sparkling waters and sceptered with industry."

The state entertains annually over a million summer visitors who resort in the mountain, lake and seashore scenery, — in fact it has been estimated that a million automobiles cross our borders annually! The soil is suitable for fruits, flowers and vegetables. The forests of pine, spruce and hard wood add beauty to the landscape and wealth to the land.

The White Mountains are the natural feature which has the widest fame. New Hampshire bodies of water cover one hundred and fifteen thousand acres and vary from small ponds to Lake Winnepesaukee, which is twenty-two miles long and eight miles wide.

New Hampshire's publicly-owned aerial tramway, the first erected to a mountain top in North America, is located in Franconia Notch near The Old Man of the Mountain. Its cars have carried 2,000,000 passengers in their eight-minute ascent of the 2022 feet to the top.

No state grows apples of finer flavor than come from the hillsides of New Hampshire. Horticultural shows have no better exhibits than are presented from towns in the southern part of this state, where the orchards have been sprayed and treated by the latest scientific methods. Strawberries, blueberries, peaches and products of the garden are grown in great quantities and shipped hundreds of miles.

New Hampshire is also famous for her products made from the sap of the maple tree.

Dairying is a large business and in recent years the quality of the herds has increased tenfold. There are 5,779,840 acres of land in the state, 1,960,061 acres being in farm land, with the number of farms estimated at 16,554, according to the 1940 farm census. There were over two and one-half million acres of timber land, which contained over thirty billion feet of merchantable timber, but the disastrous hurricane of 1938 has sadly depleted the standing timber in New Hampshire's granite hills.

It is estimated that every year more than four million dollars is permanently invested in the purchase of land and the construction of buildings in the rural districts. Nearly every town has some summer visitors. Winnepesaukee shores are lined with cottages and hotels; Sunapee has a summer population of over five thousand, who enjoy its beauties.

The state has a seaboard of about eighteen miles. Hampton and Rye beaches have been famous summer resorts since the days Whittier pitched his "tent on the beach." The salt waves of the Atlantic lap the sometimes sandy, sometimes rocky coast into one continuous pleasure ground, where surf bathing and scenic beauty enchant the

visitor. In the early fall of 1915 a disastrous fire at Hampton Beach destroyed many of the hotels and places of business there, but the resort has since been rebuilt from the ruins until it is larger and more attractive than ever. The recreational area at Hampton Beach has greatly improved the appearance of that part of the coast. The state maintains a large public bath house and a parking area there. The erection of a sea wall in 1934 not only improved the property along the coast but was a necessary measure against coast erosion.

Among New Hampshire's all-year, all-season recreation attractions, none are more popular than its winter sports. Mount Washington is the highest mountain east of the Rockies and north of the Mason-Dixon Line. Its privately-owned cog railway was the first mountain climbing railway in the world.

New Hampshire has some of the finest ski terrain in the east where the sport may be enjoyed well into July and August. Its many lifts include the widely known Cranmore skimobile, operated all year, and Tuckerman, Cannon, Sunapee and Gilford slopes.

Portsmouth, the only sea city, has an historic past and a prosperous present with its large navy yard. New Castle is a place of romance and aesthetic beauty and adventure. A large part of the Isles of Shoals in Portsmouth harbor belongs to New Hampshire, with their cottages and hotels. Lobster fishermen find the Isles of Shoals and the New Hampshire coast favorable areas for taking this famous sea food. The state highways are as fine as any state can boast of and are kept in excellent driving condition the year round. New Hampshire is open to visitors, from the coast to the mountains, twelve months in the year.

## FISH AND GAME

In 1865 New Hampshire joined the vanguard of American science by establishing a fish and game department, the first one of its kind in New England. Since that date, some eighty odd years ago, the efforts of this department have been devoted to the propagation and conservation of fish and game.

In modern times the cultivation of fish and the protection of wild life have demanded the application of scientific methods quite as much as any other element of our life. It is a known fact that while European countries have found vast resources in their shore fisheries, the United States is by no means able to rely on her coast fisheries, and has thus been obliged to develop her inland waters to meet the needs that otherwise could have been met only by importation from other countries. Moreover, while Europe's supply is bound to lessen in time to come, our supply will continue to increase.

Today, New Hampshire's Fish and Game Department employs a balanced team of trained wildlife men, fish culturists, and law en-

forcement officers to maintain and increase the available supplies of her native species under the pressure of vastly increased demand. To do so means that every one of her waters and every bit of cover must be contributing its full share to the state's crop. Research personnel are constantly exploring new avenues to increase natural productivity, while evaluating the results of current practices.

Since World War II, a program of modernization and expansion of fish rearing facilities has more than doubled the annual output available for stocking. Beautiful new rearing stations which rank with any in the country for modern design and efficient operation have been built at Merrymeeting Lake in New Durham, at Summer Brook in Ossipee, and at Merrimack, between Manchester and Nashua. Five other stations at Colebrook, Twin Mountain, Warren, New Hampton, and Richmond have been completely reconditioned.

Fish and game is now recognized as a major factor in the recreation business which is one of New Hampshire's foremost sources of revenue. We can be justly proud of the effective teamwork between department personnel and the sportsmen of the state who are looking forward with the eye of true conservationists to establishing the fish and wildlife species of our state on a secure footing for future years. Deer, grouse, black bear, snowshoe hares, landlocked salmon, togue, black bass, and several species of brook trout are only a few of the wild residents which are to be found in such plenty as to make sportsmen choose New Hampshire first.

### "COME TO NEW HAMPSHIRE"

New Hampshire believes in progress and development in every direction. It is the third most industrialized state in the Union and prizes itself on the quality and diversification of its products. New Hampshire is the home of the famous breed of poultry known as the "New Hampshires." She invites the whole world to visit her mountains, the "playground of America." Those seeking opportunity for profitable farming will do well to write for further information to the Commissioner of Agriculture, Concord, N. H.; sportsmen are invited to send for literature and advice to the Fish and Game Director, Concord, N. H.; those looking for business openings, either in manufacturing enterprises or in the retail field, should correspond with the New Hampshire Dept. of Resources and Economic Development, Concord, N. H.

The Boston & Maine Railroad Publicity Bureau at Boston, Mass., Storrowton Village, Eastern States Exposition Grounds, West Springfield, Mass., the New Hampshire Manufacturers' Association and the New Hampshire Historical Society, Concord, N. H., are other sources from which information not given in this volume may be secured.

## THE STATE HOUSE

The first discussions regarding the erection of a suitable state capitol building in New Hampshire took place in the year 1814. It was indeed a memorable year. The War of 1812 had come to a close with the signing of the Treaty of Ghent, although the news had not reached America until after our troops under General Jackson had continued fighting into 1815 and won the famous battle of New Orleans.

Other matters attracted state attention. One was the election of a "Republican" governor, William Plumer, who defeated the "Federalists." Another was the Dartmouth College case in which the Governor favored state domination of the College. The legislature considered the proposed new capitol building, but first had to determine in what locality it would be.

The contest was between Concord, Hopkinton, and Salisbury, the last named town having offered seven thousand dollars for the honor. In the end Concord won, and by 1816 final action had been taken to build there.

Considerable expense was saved the town of Concord by the decision to build the Capitol of granite from what are now the Swenson quarries at the north end of the town, and to have the cutting and shaping and facing of the stones done by the inmates of the prison.

A feature of the new and imposing building thus provided was its huge gold-painted wooden eagle, which was raised to the top of the dome in 1818. Appropriate ceremonies presided over by Governor Plumer were marked by a series of toasts, one of which was, "The American Eagle. May the shadow of his wings protect every acre of our united continent and the lightning of his eye flash terror and defeat through the ranks of our enemies."

The new building's actual cost was only approximately \$82,000, but it provided adequate quarters for the legislature and committees, the Governor and Council, the Secretary of State, the Treasurer, and the library. Stuart J. Park, the builder, goes down in history as having done an admirable job, and he has a Concord street to the north of the building, Park Street, named in his honor. The first session of the legislature to be held in the new building was in 1819.

There is no record of discussion of enlargements or expansion of Capitol facilities until 1857. At that time there was pointed out the need for more library space and rooms for new departments. Nothing was done, however, until the problem became acute in one of the Civil War years, 1863, through the offer of the city of Manchester of a sizeable sum to build a new capitol and locate it there. This amount was stated to be no less than half a million dollars.

The legislature having voted to retain the Capitol in Concord, plans were at once made to undertake its enlargement and remodeling. This

was begun in 1864 and completed by 1866. The cost was said to have been approximately \$200,000.

In 1881, plans having been proposed to gain new space for needs caused by growth in State operations, by the removal of the library to a building of its own, plans for such a building were made. These plans, as ultimately adopted, not only provided for a "State Library," but for the Supreme Court as well, and the building was finally completed in 1895. The Library was later enlarged in 1903.

Not until 1903 was the problem of increasing needs for more space in the conduct of the State's business to come under discussion. In this discussion the point was conclusively made that "the majority of State offices cannot be provided with accommodations and are located in other buildings . . ." and that this was uneconomical and ought to be corrected.

Acting under a resolution which instructed the Governor and Council to remedy this situation, Governor Bachelder employed a firm of Boston architects to prepare a plan for an extensive enlargement of the Capitol.

The arguments included the danger from fire, the inadequacy of the House and Senate to seat the membership, and the lack of meeting rooms for the legislative committees. This called for what amounted to an entirely new state house at an expense of approximately a million dollars, and by 1909 a bill for such an amount was introduced.

Again the city of Manchester entered the scene, offering the million if the state house might be removed and rebuilt there. The legislature voted again to retain the Capitol in Concord, and an act for the issuance of bonds for the construction required was passed.

Governor Quimby and his Council then employed architects under whose plans the entire building was remodeled precisely as it is today, making the entire building fire-proof in all its parts, providing electric elevators, modern lighting, vaults, and an up-to-date heating system. During the years following, the proposal of 1903 regarding the necessity of providing for the various departments under one head was again considered, and plans were drawn in 1937 for the present State House Annex.

The corner-stone for this new undertaking was laid in 1938, and the cost at completion, including a considerable grant from the federal government, amounted to \$327,000. Here are housed more than twenty of the State's departments in modern, well-equipped offices. The Annex is connected by an underground passageway with the Capitol itself.

Since the building of the Annex, other improvements have been undertaken to keep the State government in step with modern progress. Recently the entire outer surface of the Capitol Building has

been expertly sanded and washed, restoring the granite stones to their original clean, fresh appearance.

Likewise the statues of John Stark, Daniel Webster, President Pierce, John P. Hale, and Commodore Perkins have been properly cleaned and made tarnishproof by a modern professional process. Also the gilded wooden eagle, the Capitol Building's long familiar emblem, having been found to be suffering from the effects of many decades of weathering, has been replaced by an element-proof metal replica which now adorns the dome where its gold will glisten in the sunshine of long years to come. These things are among the accomplishments of the administration of Governor Lane Dwinell.

## OUTLINE OF NEW HAMPSHIRE GOVERNMENTAL PERIODS

### 1. First Period

This was a period of early settlement in New Hampshire, from 1623 to 1641, a period of 18 years. There was no provincial organization, only local self-government. The first settlements were at Portsmouth and Dover.

Royal Executive	Governor of Plymouth Colony	Governor of Massachusetts Bay
James I	William Bradford	John Winthrop
1623-26	1623-33	1631-35
Charles I	Edward Winslow	Thomas Dudley
1626-50	1634	1635
	Thomas Prince	John Haynes
	1635	1636
	William Bradford	Henry Vane
	1636	1637
	Edward Winslow	
	1637	
	(First Settlements at Hampton and Exeter)	
	William Bradford	John Winthrop
	1638	1638-40
	Thomas Prince	Thomas Dudley
	1639	1641
	William Bradford	
	1640-44	

### 2. Second Period

This was the period of the first union of the New Hampshire towns and Massachusetts Bay colony. From 1641 to 1679, 38 years.

Royal Executive	Governor
Charles I, 1626-50	Richard Bellingham, 1642
	John Winthrop, 1643-45
	John Endicott, 1645
	Thomas Dudley, 1646
	John Winthrop, 1647-50

Charles II, 1650-86

Thomas Dudley, 1651  
John Endicott, 1652-55  
Richard Bellingham, 1655  
John Endicott, 1656-66  
Richard Bellingham, 1666-74  
John Leverett, 1674-79

### 3. Third Period

This was the period of the first separate province government. From 1679 to 1686, seven years.

Royal Executive  
Charles II, 1650-86

Provincial Executive  
John Cutt, president, 1680-81  
Richard Waldron, deputy-president,  
1681-82  
Edward Cranfield, lieutenant-governor,  
1682-85  
Walter Barefoote, deputy-governor  
1685-86

James II, 1686-88

### 4. Fourth Period

This was the period of government under the dominion of New England. From 1686 to 1689, three years.

Royal Executive  
James II, 1686-88  
(Interregnum) 1686-89

Provincial Executive  
Joseph Dudley, president, 1686-87  
Sir Edmund Andros, governor, 1686-89

### 5. Fifth Period

This was the second period of local self-government of New Hampshire towns. From 1689 to 1690, one year. William and Mary were king and queen of England and there was no executive over New Hampshire.

### 6. Sixth Period

This was the period of the second union of New Hampshire with the Massachusetts Bay colony. From 1690 to 1692, two years. William and Mary were royal executives during this period and Simon Bradstreet was governor of Massachusetts Bay colony, including New Hampshire.

### 7. Seventh Period

This was the period of the permanent provincial government. From 1692 to 1775, in all 83 years.

Royal Executive  
William and Mary, 1689-95  
William III, 1695-1703

Provincial Executive  
John Usher, lieutenant-governor, 1692-97  
William Partridge, lieutenant-governor,  
1697-98  
Samuel Allen, governor, 1698-99  
Earl of Bellomont, governor, 1699-1701  
William Partridge, lieutenant-governor,  
1701-02

Queen Anne, 1703-15  
George I, 1715-28  
George II, 1728-61

Joseph Dudley, governor, 1703-16  
Samuel Shute, governor, 1716-24  
John Wentworth, lieutenant-governor,  
1724-27  
William Burnet, governor, 1727-29  
Jonathan Belcher, governor, 1730-41  
Benning Wentworth, governor, 1741-66  
John Wentworth, governor, 1766-75

George III, 1761-

## 8. Eighth Period

This was the revolutionary period. From 1775, when the royal government ceased, to 1784, when the present state constitution went into effect. Nine years. The government vested in the committee of safety, of which Matthew Thornton was head from 1775 to 1776, by virtue of his office as president of the provincial congress, and Mesech Weare was president during the remainder of the period.

## 9. Ninth Period

This is the period of statehood. From 1784 to the present time, 187 years.

President	Governor
George Washington, 1789-97	Meshech Weare, 1784-85 John Langdon (President), 1785-86 John Sullivan (President), 1786-88 John Langdon (President), 1788-89 John Sullivan (President), 1789-90 Josiah Bartlett, 1790-94 John T. Gilman, 1794-1805 John Langdon, 1805-09 Jeremiah Smith, 1809-10 John Langdon, 1810-12 William Plumer, 1812-13 John T. Gilman, 1813-16 William Plumer, 1816-19 Samuel Bell, 1819-23 Levi Woodbury, 1823-24 David L. Morrill, 1824-27 Benjamin Pierce, 1827-28 John Bell, 1828-29 Benjamin Pierce, 1829-30 Matthew Harvey, 1830-31 Samuel Dinsmoor, 1831-34 William Badger, 1834-36 Isaac Hill, 1836-39 John Page, 1839-42 Henry Hubbard, 1842-44 John H. Steel, 1844-46 Anthony Colby, 1846-47 Jared W. Williams, 1847-49 Samuel Dinsmoor, Jr., 1849-52 Noah Martin, 1825-54 Nathaniel B. Baker, 1854-55 Ralph Metcalf, 1855-57 William Haile, 1857-59 Ichabod Goodwin, 1859-61 Nathaniel S. Berry, 1861-63 Joseph A. Gilmore, 1863-65
John Adams, 1797-1801	
Thomas Jefferson, 1801-09	
James Madison, 1809-17	
James Monroe, 1817-25	
John Q. Adams, 1825-29	
Andrew Jackson, 1829-37	
Martin Van Buren, 1837-41	
William H. Harrison, 1841	
John Tyler, 1841-45	
James K. Polk, 1845-49	
Zachary Taylor, 1849-50	
Millard Fillmore, 1850-53	
Franklin Pierce, 1853-57	
James Buchanan, 1857-61	
Abraham Lincoln, 1861-65	

**President**

Andrew Johnson, 1865-69  
 Ulysses S. Grant, 1869-77

Rutherford B. Hayes, 1877-81

James A. Garfield, 1881  
 Chester A. Arthur, 1881-85  
 Grover Cleveland, 1885-89

Benjamin Harrison, 1889-93

Grover Cleveland, 1893-97

William McKinley, 1897-1901

Theodore Roosevelt, 1901-09

William H. Taft, 1909-13

Woodrow Wilson, 1913-21

Warren G. Harding, 1921-23  
 Calvin Coolidge, 1923-29

Herbert C. Hoover, 1929-33

Franklin D. Roosevelt, 1933-45

Harry S. Truman, 1945-53

Dwight D. Eisenhower, 1953-61

John F. Kennedy, 1961-63  
 Lyndon B. Johnson, 1963-1969  
 Richard M. Nixon, 1969

**Governor**

Frederick Smyth, 1865-67  
 Walter Harriman, 1867-69  
 Onslow Stearns, 1869-71  
 James A. Weston, 1871-72  
 Ezekiel A. Straw, 1872-74  
 James A. Weston, 1874-75  
 Person C. Cheney, 1875-77  
 Benjamin F. Prescott, 1877-79  
 Natt Head, 1879-81  
 Charles H. Bell, 1881-83  
 Samuel W. Hale, 1883-85  
 Moody Currier, 1885-87  
 Charles H. Sawyer, 1887-89  
 David H. Goodell, 1889-91  
 Hiram A. Tuttle, 1891-93  
 John B. Smith, 1893-95  
 Charles A. Busiel, 1895-97  
 George A. Ramsdell, 1897-99  
 Frank W. Rollins, 1899-1901  
 Chester B. Jordon, 1901-03  
 Nahum J. Bachelder, 1903-05  
 John McLane, 1905-07  
 Charles M. Floyd, 1907-09  
 Henry B. Quinby, 1909-11  
 Robert P. Bass, 1911-13  
 Samuel D. Felker, 1913-15  
 Rolland H. Spaulding, 1915-17  
 Henry W. Keyes, 1917-19  
 John H. Bartlett, 1919-21  
 Albert O. Brown, 1921-23  
 Fred H. Brown, 1923-25  
 John G. Winant, 1925-27  
 Huntley N. Spaulding, 1927-29  
 Charles W. Tobey, 1929-31  
 John G. Winant, 1931-33-35  
 H. Styles Bridges, 1935-37  
 Robert O. Blood, 1941-43-45  
 Francis P. Murphy, 1937-39-41  
 Charles M. Dale, 1945-47-49  
 Sherman Adams, 1949-51-53  
 Hugh Gregg, 1953-55  
 Lane Dwinell, 1955-1959  
 Wesley Powell, 1959-1963  
 John W. King, 1963-1969  
 Walter Peterson, 1969-1973  
 Meldrim Thomson, Jr., 1973-

## COUNTIES OF NEW HAMPSHIRE

Name	Established
BELKNAP .....	Act of December 22, 1840 ..... Laconia
CARROLL .....	Act of December 22, 1840 ..... Ossipee
CHESHIRE .....	Act of April 29, 1769 ..... Keene
COOS .....	Act of December 24, 1803 ..... Lancaster
GRAFTON .....	Act of April 29, 1769* ..... Woodsville
HILLSBOROUGH .....	Act of April 29, 1769 ..... Nashua
MERRIMACK .....	Act of July 1, 1823 ..... Concord
ROCKINGHAM .....	Act of April 29, 1769 ..... Exeter
STRAFFORD .....	Act of April 29, 1769* ..... Dover
SULLIVAN .....	Act of July 5, 1827 ..... Newport

\*Parts of Rockingham county until 1773; see act of February 5, 1773.



Bill Finney

State Capitol, Concord






photo by Swenson

State Office Building, Concord



## LEGISLATION

Engrossed	Title of Act	Approved
Vol. 3, p. 111.	An act for dividing this province into counties and for the more easy administration of justice.	April 29, 1769
Vol. 3, p. 169.	An act to annex part of the town of Hopkinton to the county of Hillsborough.	May 30, 1772
Vol. 3, p. 185.	An act for fixing the times and places for holding the courts in the counties of Strafford and Grafton.	Feb. 5, 1773
Vol. 3, p. 438.	An act to disjoin the town of Conway from the county of Grafton and to annex the same to the county of Strafford.	Nov. 10, 1778
Vol. 3, p. 471.	An act to incorporate a certain place called Fisherfield laying partly in the county of Hillsborough and partly in the county of Cheshire, and to annex the whole to the county of Hillsborough.	Nov. 27, 1778
Vol. 4, p. 452.	An act to annex the towns of New Holderness and Campton to the county of Grafton.	Sept. 14, 1782
Vol. 6, p. 418.	An act declaring the limits and boundaries of the several counties in this state.	June 16, 1791
Vol. 13, p. 44.	An act to annex the town of Burton in the county of Grafton to the county of Strafford.	Nov. 27, 1800
Vol. 14, p. 242.	An act to constitute a county within this state by the name of the county of Coos.	Mar. 1, 1805
Vol. 16, p. 9.	An act in addition to an act entitled "An act to constitute a county within this state by the name of the county of Coos."	June 18, 1805
Vol. 22, p. 357.	An act to disannex the town of Chatham from the county of Coos and annex the same to the county of Strafford.	June 26, 1823
Vol. 22, p. 380.	An act to constitute a county within this state by the name of Merrimack.♦♦♦♦	July 1, 1823
Vol. 22, p. 500.	An act to disannex the town of Pelham from the county of Rockingham and to annex the same to the county of Hillsborough.	Dec. 10, 1824

Vol. p.	24, 221.	An act to constitute a new county in this state by the name of Sullivan.***	July 5, 1827
Vol. p.	26, 355.	An act declaring the limits and boundaries of the several counties of this state.	Jan. 2, 1829
Vol. p.	34, 418.	An act to constitute the counties of Belknap and Carroll.	Dec. 22, 1840
Vol. p.	35, 20.	An act in addition to an act entitled "An act to constitute the counties of Belknap and Carroll."	Jan. 29, 1841
Vol. p.	44, 68.	An act to disannex Bartlett, Jackson and Hart's Location from Coos county and to annex the same to Carroll County.	Jan. 5, 1853
Vol. p.	60, 127.	An act to disannex Hill in the county of Grafton and annex the said town to the county of Merrimack.	July 1, 1868
Vol. p.	66, 413.	An act to sever the town of Danbury from Grafton county and to annex it to Merrimack county.	July 10, 1874

As parts of Massachusetts Bay Colony (1641-3 to 1679) the towns of Hampton, Exeter, Dover, and Strawberry Bank were comprised within Norfolk county, which was one of the four shires, viz., Essex, Middlesex, Suffolk, and Norfolk, into which the Bay Colony was separated from "3d month, 10th day 1643."

The Province of New Hampshire agitated the subject of county establishment for years previous to decisive action in 1769, one plan, which came to nought in 1755, being to make two counties, Portsmouth and Cumberland, with the Merrimack as the dividing line.

The act which passed April 29, 1769, contained the provision that it should not take effect until "his majesty's royal approbation thereof be known," and the further provision that "said counties of Strafford and Grafton shall be for the present annexed to and deemed and taken as parts and members of the County of Rockingham \*\*\* until the governor by and with the advice of the council shall declare them respectively sufficient for the exercise of their respective jurisdictions and no longer." Governor John Wentworth, in a message to the house of representatives in March, 1771, said "it gives me great pleasure to inform you that his majesty has been graciously pleased to approve and confirm the act for dividing this Province into counties." The existence of Rockingham, Hillsborough, and Cheshire counties began on March 19, 1771, Strafford and Grafton having received authority to exercise and enjoy county privileges, as set forth in Governor John Wentworth's message to the house on May 28, 1772, their separation from Rockingham became effective on June 5, 1773, by the terms of the act of February 5, 1773, "fixing the times and places

for holding courts in \*\*\* Grafton county," four months being allowed for the building of "prisons, court houses," etc.

### FIRST DIVISION

The division of 1769, by the "Act for dividing this Province into Counties and for the more easy administration of Justice," was as follows: "The bounds of the first County to begin at the mouth of Piscataqua River and to run up the same to the Easterly corner of Newmarket including the River, and from thence Northwesterly by the Easterly and Northerly sidelines of Newmarket, Epping, Nottingham, Chichester and Canterbury to the River, and down the same line of Concord including the River, then round the Westerly Lines of Bow, Concord and Pembroke to Merrimack River, thence down the same to the North west corner of Derryfield, thence by the Easterly lines of Derryfield, Litchfield and Nottingham. West to the Province Line, thence by said line to the Sea, thence by the Sea to the bounds first mentioned, including all that part of the Isles of Shoals which belongs to this Province.

"The Bounds of the Second County to begin at the North west corner of Canterbury, and from thence to cross the River, then down the River to Pemigewasset, then to run up Pemigewasset River to Campton, thence round the Westerly end of Campton, and by the Northerly sidelines of Campton, Sandwich & Tamworth & thence Easterly to the Province line, on the same course with the Northerly sideline of Eaton, thence down said Province line to the line of the first County, thence by the same to the bounds first mentioned.

"The bounds of the Third County to begin at the South East corner of Nottingham West, thence by the Province line to the South East corner of Rindge, thence by the Easterly sideline of Rindge, Monadnock Number two, Dublin, the Townships Number Six, Number Seven & Number Eight, thence to the South end of Sunnape Pond, thence by the Easterly side of said Pond, to the North end thereof, thence by the North westerly sideline of Dantzick Heidlebourg, and by the Northerly sidelines of Heidlebourg and North Westerly sideline of Emery's Town to Pemigewasset River, thence down the same to the bounds of the first County, thence by the same to the bounds first mentioned.

"The bounds of the Fourth County to begin at the South East corner of Rindge, & from thence to run Westerly by the Province line to the Western Banks of Connecticut River, thence up the same till it comes opposite to the North west corner of Plainfield, then crossing the River to the last mentioned corner of Plainfield, thence by the Northerly sidelines of Plainfield & Grantham, to the North East corner of Grantham thence by the Easterly sideline of Grantham & the North sideline of Saville to the boundary line of the third County, thence by the same to the bounds first mentioned.

"And the fifth County to contain all the lands in the Province not comprehended in the other Countys.

"And all the Towns, Parishes, Precincts or Places within the bounds aforesaid respectively shall be deemed, accepted, named & taken as parts and Members of the respective Countys aforesaid. And the Names of the said Counties shall be and are hereby as follows viz the name of the first County Rockingham, the name of the second County Strafford, the Name of the Third County Hillsborough, the Name of the fourth County Cheshire, the Name of the fifth County Grafton.\*\*\*

"That the said Counties of Strafford & Grafton shall be for the present annexed to, & deemed & taken as parts and Members of the County of Rockingham and Subject to the Jurisdiction and Authority of the Courts, Magistrates and Officers of the said County of Rockingham to all intents and purposes and shall remain so annexed, deemed & taken and Subject until the Governor by and with the advice and consent of the Council shall declare them respectively sufficient for the exercise of their respective Jurisdictions and no longer.\*\*\*

"That the Times and Places of holding the said Courts in the said Counties of Strafford and Grafton shall be established as the Governor, Council and Assembly shall Judge most Convenient at the Time the Governor and Council shall determine they may assume the actual exercise of their County Privileges. — But that this act nor any Clause therein shall be in force nor have any Effect till his Majesty's Royal approbation thereof be known."

### BOUNDARIES DEFINED

The act of 1791, "declaring the Limits & boundaries of the several Counties in this State," redefined the counties as follows: "*Rockingham*: Beginning at the Mouth of Piscataqua River and running up the same to the Easterly corner of Newmarket including the River and from thence Northwesterly by the Easterly and Northerly side Lines of Newmarket, Epping, Nottingham, Northwood, Pittsfield, Chichester, Louden, Canterbury and Northfield to the River Merrimac, and down the same to the line of Concord including the River, then Round the Westerly line of Concord & Bow to Merrimack River, thence down the same to the Northwest Corner of Deerfield, thence by the Northerly and Easterly lines of Derryfield and the Easterly lines of Litchfield and Nottingham West to the State Line, thence by said line to the Sea, thence by the Sea to the bounds first Mentioned, including all that part of the Isle of Shoals which belongs to this State.

"*Strafford*: Beginning at the North west corner of Northfield thence up the River Pemigewasset or Merrimac to the South West Corner of New Holderness thence on the Southerly and Easterly lines of New Holderness to Sandwich, then on the Westerly and Northerly lines of Sandwich to Tamworth, then on the Northerly lines of Tamworth and Eaton to Conway from thence on the Westerly and Northerly lines of Conway to the State Line, thence down said Line to the line of the

County of Rockingham thence by said line of the County of Rockingham to the bounds first mentioned.

*"Hillsborough:* Beginning at the south East Corner of Nottingham West thence Westerly by the State Line to the South East Corner of Rindge, thence by the Easterly side Lines of Rindge, Jaffrey, Dublin, Packersfield, Stoddard and Washington to the North Easterly Corner of Washington to the south Westerly corner of Fishersfield, thence on the Westerly side Line of Fishersfield and New London to the North Westerly corner of said New London thence on the northeasterly lines of New London and Kyarserge and the Northerly side Line of Andover to Pemegewasset River, thence on the Line of the County of Strafford & Rockingham to the bounds first mentioned.

*"Cheshire:* Beginning at the South East corner of Rindge and from thence running Westerly by the State Line to the Westerly Bank of Connecticut River thence up the same 'till it comes opposite to the North West corner of Plainfield then crossing the river to the said Corner of Plainfield thence by the Northerly line of Plainfield, New-Grantham and Protectworth to the boundary line of the County of Hillsborough thence by the Westerly Line of said County of Hillsborough to the bounds first mentioned.

*"Grafton:* The County of Grafton shall contain all the Lands and Waters in said State not comprehended in the Counties."

#### COOS COUNTY ESTABLISHED

The act of 1803, which became effective on March 1, 1805, established Coos County with the following boundaries: "North of line beginning on the Westerly Bank of the Connecticut river at the Southwesterly Corner of Dalton and running on the Westerly and Southerly line of Dalton to Whitefield, thence on the Westerly and Southerly line of Whitefield to Bretton Woods, thence on the Westerly and southerly line of Bretton Woods to the Southeasterly Corner thereof, thence Southerly on a straight line across the unlocated lands to the line of the County of Strafford at the North-westerly Corner of Tamworth, thence on the line of the County of Strafford to the line of the District of Maine to contain all the lands and waters Northerly of the above described line, consisting of the following towns, namely Dalton, Whitefield, Bretton Woods, Bartlett, Adams, Chatham, Shelburne, Shelburne Addition, Durand, Kilkenny, Jefferson, Lancaster, Millsfield, Northumberland, Stratford, Wales Gore, Cockburne, Colebrook, Stuarttown, Piercy, Paulsburgh, Mainesbrough, Dummer, Errol, Cambridge and Success."

#### MERRIMACK COUNTY ESTABLISHED

The act of 1823 constituted Merrimack county from August 1, 1823, as follows: "To contain all the lands and waters included in the follow-

ing towns and places which now constitute a part of the County of Rockingham, to wit: Allenstown, Bow, Canterbury, Chichester, Concord, Epsom, Loudon, Northfield, Pembroke and Pittsfield; and the following towns and places which now constitute a part of the County of Hillsborough, to wit: Andover, Boscawen, Bradford, Dunbarton, Fishersfield, Henniker, Hooksett, Hopkinton, New London, Salisbury, Sutton, Warner and Wilmot."

### SULLIVAN COUNTY ESTABLISHED

The act of July 5, 1827, made Sullivan county, beginning "the first Tuesday of September, 1827," containing "all the land and waters included in the following towns and places, which now constitute a part of the County of Cheshire, to wit: Acworth, Charlestown, Claremont, Cornish, Croydon, Grantham, Goshen, Lempster, Langdon, Newport, Plainfield, Springfield, Unity, Washington, and Wendell."

### COUNTY BOUNDARIES DEFINED

The act of January 2, 1829, declared the limits and boundaries of the several Counties in this State, to be as follows: "*Rockingham* beginning at the mouth of Piscataqua river and running up the same to the easterly corner of Newmarket including the river; thence north-westerly by the easterly and northerly lines of New Market, Epping, Nottingham and Northwood to the easterly line of Pittsfield; thence southwesterly by the northerly and westerly lines of Northwood, Deerfield, Candia, Chester and Londonderry to the northerly line of Nottingham West, thence by the northerly and easterly lines of Nottingham West to the Northwest corner of Pelham, thence by the northerly line of Pelham to the State line, thence by the same line to the sea; thence by the sea to the bounds first mentioned, including all that part of the Isle of Shoals, which belongs to this State.

"*Strafford* beginning at the northerly corner of Northwood, thence by the easterly and northerly lines of Pittsfield, Loudon, Canterbury and Northfield to the northwest corner of Northfield at the Winnepisseogee river thence by the southerly easterly and northerly line of Franklin to the Pemigewasset river, thence up the said river to the south west corner of Holderness, thence on the southerly and easterly lines of Holderness to Sandwich, thence on the westerly and northerly lines to Sandwich, Burton, Conway and Chatham to the State line; thence down said line to the line of the County of Rockingham, thence by the said line of the County of Rockingham to the bounds first mentioned.

"*Hillsborough* beginning at the bound between the towns of Salem and Pelham at the State line: thence westerly by the State line to the South east corner of Rindge; thence by the easterly lines of Rindge, Jaffrey, Dublin, Nelson, Stoddard and Washington to the northwest corner of Hillsborough, thence by northerly and easterly line of

Hillsborough to the southwest corner of Henniker; thence by the southerly lines of Henniker and Hopkinton to the northwest corner of Dunbarton, thence by westerly and southerly lines of Dunbarton and Hooksett to the line of the County of Rockingham; thence by the last mentioned line to the bound first mentioned.

*“Cheshire* beginning at the south east corner of Rindge; thence westerly by the State line to the west bank of Connecticut river; thence up the same bank to the northwest corner of Walpole, thence by the northerly lines of Walpole, Alstead, Marlow and Stoddard to the line of the County of Hillsborough, thence by the line of the last mentioned County to the bound first mentioned.

*“Grafton* beginning on the westerly bank of Connecticut River at the South westerly corner of Dalton, thence on the westerly & southerly line of Dalton to Whitefield, thence on the westerly and southerly line of Whitefield to Bretton Woods; thence on the westerly and southerly lines of Bretton Woods, and of Nash and Sawyer’s location to the southeasterly corner thereof; thence southerly on a straight line across the unlocated lands to the line of the County of Strafford, at the northwesterly corner of Burton, thence Southerly and westerly by the line of the County of Strafford to the Southwest Corner of Holderness at the Pemigewasset or Merrimack river; thence down said river to the north line of Franklin, thence westerly on the northerly lines of Franklin, Andover, Wilmot, Springfield, Grantham and Plainfield to the south west corner of Lebanon on the west bank of Connecticut river; thence northerly on said bank to the bound first mentioned.

*“Coos* shall contain all the lands and waters within the limits of this State which are situated northerly of the Counties of Grafton and Strafford.

*“Merrimack* beginning at the North east corner of Franklin, thence southerly and easterly by the County of Strafford to the County of Rockingham, thence South westerly by the County of Rockingham to the County of Hillsborough, thence westerly and northerly by the County of Hillsborough to the northwest corner of the town of Hillsborough; thence northerly by the westerly lines of Bradford, Fishersfield, New London & Wilmot to the County of Grafton, thence southerly and easterly by the County of Grafton to the bounds first mentioned.

*“Sullivan* beginning at the northwest corner of Plainfield on the west bank of Connecticut river, thence easterly by the County of Grafton to the County of Merrimack, thence southerly by the County of Merrimack to the County of Hillsborough, thence southerly and westerly by the Counties of Hillsborough and Cheshire to the northwest corner of the County of Cheshire on the west bank of Connecticut river, thence northerly on said bank to the bounds first mentioned.”

## BELKNAP AND CARROLL COUNTIES CONSTITUTED

The "act to constitute the counties of Belknap and Carroll," approved Dec. 22, 1840, contained these provisions: "*Belknap* shall contain all the land and waters included within the following towns and places which now contains a part of the County of Strafford, to wit: Alton, Barnstead, Centre Harbor, Gilford, Gilmanton, Meredith, New Hampton and Sanbornton.

"*Carroll* shall contain all the land and waters included within the following towns and places which now constitute a part of said County of Strafford, to wit: Albany, Brookfield, Chatham, Conway, Eaton, Effingham, Freedom, Moultonborough, Sandwich, Tamworth, Tuftonborough, Ossipee, Wakefield and Wolfeborough." The supplementary act of Jan. 29, 1841, established a boundary line "beginning at the easterly termination of the line dividing the towns of Meredith and Moultonborough; thence running easterly to the Southerly point of Long Island in Winnipissiogee Lake; thence easterly to the Southerly point of Parker's island; thence easterly to the westerly termination of the line dividing the towns of Wolfborough and Alton; and all the lands and waters lying northerly of Said line and between that and Said towns of Moultonborough, Tuftonborough and Wolfborough shall constitute a part of Said County of Carroll; and all the lands and waters lying Southerly of Said line and between that and said towns of Meredith, Gilford and Alton shall constitute a part of Said County of Belknap."

On March 23, 1897, the boundary line between Belknap and Carroll Counties was established as follows:

"The County of Belknap is bounded thus: beginning at the easterly corner of Pittsfield; thence by the northerly lines of Pittsfield, Loudon, Canterbury, Northfield, and Franklin to the westerly line of Sanbornton; thence by the westerly lines of Sanbornton and New Hampton to the southerly line of Ashland; thence by the southerly line of Ashland and Holderness to the westerly line of Center Harbor; thence by the westerly line of Center Harbor to the northerly corner of Center Harbor; thence by the northerly line of Center Harbor to the easterly termination of the line separating the towns of Center Harbor and Moultonborough; thence easterly to the southerly point of Long Island in Winnepesaukee Lake; thence easterly to the southerly part of Parker's Island; thence easterly to the northwesterly end of Keniston's Island, sometimes called Baker's Island; Thence along the southerly shore of said island to the easterly end of the same: thence to the westerly termination of the line separating the towns of Wolfeborough and Alton; thence on the northerly line of Alton to the northerly corner of New Durham; thence by the county of Strafford to the bound first mentioned.

"All of the islands in said Lake Winnepesaukee lying southerly of said line, excepting Diamond Island, and between the easterly and westerly lines of Alton shall belong to and become a part of said Alton, and all the Islands in said lake lying north of said line, between the easterly and westerly lines of Wolfeborough, shall belong to and become a part of said Wolfeborough."

## THE COUNTIES

When New Hampshire was a part of the colony of Massachusetts Bay, from 1641 to 1679, the principal towns of New Hampshire were part of Norfolk county in Massachusetts. New Hampshire did not divide herself into counties, however, until 1769, six years before the Revolution. In that year the five counties of Rockingham, Strafford, Hillsborough, Cheshire and Grafton were established.

Coos was the sixth county, established in 1803. Merrimack was established in 1823, Sullivan in 1827, and Belknap and Carroll in 1840. Since the original division into counties the legislature on twenty occasions has amended and changed the layout. The following is a list of counties in their customary order, giving the name of each, the date of its establishment and the place of the county seat.

Name	Date	County Seat
Belknap	1840	Laconia
Carroll	1840	Ossipee
Cheshire	1769	Keene
Coos	1803	Lancaster
Grafton	1769	Haverhill
Hillsborough	1769	Nashua
Merrimack	1823	Concord
Rockingham	1769	Exeter
Strafford	1769	Dover
Sullivan	1827	Newport

**Belknap** county takes in the lake region in the central part of the state. Dr. Jeremy Belknap, minister at Portsmouth was the author of a history of the state of New Hampshire. It includes the city of Laconia and ten towns.

**Carroll** county is in the east central part of the state and is sparsely settled. Charles Carroll was a signer of the Declaration of Independence and represented Maryland in the first Congress. He died in 1832. It includes eighteen towns.

**Cheshire** county is in the southwestern corner of the state. Cheshire, England, was the home of Admiral Vernon, who commanded a British fleet and was a relative of the Wentworth governors. It includes the city of Keene and twenty-two towns.

**Coos** county is in the northern part of the state and is the largest county. It was named after an Indian word meaning "crooked" and

was so called on account of the bend in the Connecticut River. It has an area of about a million acres and includes the city of Berlin and twenty-one towns.

**Grafton** county is in northwestern part of the state and large parts of it are sparsely settled. It was named by Governor John Wentworth for the Duke of Grafton, England's sixth Prime Minister and Secretary of State under Lord Rockingham, and includes thirty-seven towns and one city.

**Hillsborough** county is in the south central part of the state and is the most thickly populated. Wills Hill, Earl of Hillsborough, was President of the English Board of Trade and Plantations in 1763 and a friend of Governor Benning Wentworth. It includes two cities and twenty-nine towns.

**Merrimack** county is in the Merrimack River region in the south central part of the state. It was named for the river and includes two cities and twenty-five towns.

**Rockingham** county is in the southeastern part of the state and was the first part settled. Charles Watson Wentworth, the Marquis of Rockingham, friend of the American Colonies was a relative and close friend of New Hampshire's governor, Sir John Wentworth. It includes the city of Portsmouth and thirty-six towns.

**Strafford** county is in the eastern part of the state north of Rockingham county. William Wentworth, the Earl of Strafford, was prominent in English political history and a relative of the Wentworth governors. It includes three cities and ten towns.

**Sullivan** county is in the west central part of the state, and like Cheshire county, was embroiled in early boundary disputes. It was named for John Sullivan, and includes the city of Claremont and fourteen towns.

## THE CITIES

**Berlin.** Granted 1771 by Governor John Wentworth as Maynesborough to his friend, Sir William Mayne, and others. Incorporated 1829 as Berlin. Coos county, second congressional, first councilor and first senatorial districts.

**Claremont.** Granted 1764 by Governor Benning Wentworth. Claremont Castle in Surry, England was owned by the Duke of Newcastle who was related by marriage to the Wentworth governors. The original settlement contained "the governor's farm." Part of Unity was annexed in 1828. Incorporated as a city, 1947. Sullivan county, second congressional, fifth and eighth senatorial districts.

**Concord.** Granted 1659 as Penacook, the name of a tribe of Indians. Regranted 1725. Incorporated as Rumford, 1733. Incorporated by Gov-

**ernor Benning Wentworth, 1765, as Concord, following the peaceful settlement of a long boundary controversy. Part of Canterbury and Loudon annexed 1784. Parts of Bow annexed, 1804 and 1856. Incorporated as a city, 1853. Capital of New Hampshire since 1800. Merrimack county, second congressional, fifth councilor and seventh, and fifteenth senatorial districts.**

**Dover.** Originally Hilton's Point, bearing the name of its original settler in 1623. Later known as Northam and Cocheco, an Indian name. Incorporated as Dover, 1641. Became a city, 1855. Strafford county, first congressional, second councilor and twenty-first senatorial districts.

**Franklin.** Incorporated 1828 from parts of Andover, Northfield, Salisbury and Sanbornton. Named for Benjamin Franklin. Incorporated as a city, 1895. Merrimack county, second congressional, fifth councilor and seventh senatorial districts.

**Keene.** Granted 1733 by Governor Jonathan Belcher as Upper Ashuelot, an Indian name. Regranted 1753 by Governor Benning Wentworth as Keene, the name of his friend, Sir Benjamin Keene, one-time English Consul at Madrid, Spain. Swanzey annexed, 1812. Incorporated as a city, 1873. Cheshire county, second congressional, fourth councilor and tenth senatorial districts.

**Laconia.** Incorporated 1855 from a part of Meredith. Part of Gilford annexed, 1874. Incorporated as a city, 1893. Belknap county, first congressional, fifth councilor and sixth senatorial districts.

**Lebanon.** Granted 1761 by Governor Benning Wentworth. Became a city in 1957. Grafton county, second congressional, first councilor and fifth senatorial districts.

**Manchester.** Incorporated 1751 by Governor Benning Wentworth as Derryfield, having formerly been known as Harrytown and Tyngs Town. Incorporated 1810 as Manchester after the English cotton mill center. Became a city in 1846. Parts of Goffstown and Bedford annexed in 1853. Hillsborough county, first congressional, third councilor and fourteenth, sixteenth, seventeenth and eighteenth senatorial districts.

**Nashua.** Originally Dunstable, a part of Massachusetts. Granted 1746 by Governor Benning Wentworth. Incorporated as Nashua after the Indian name, Nashoway, 1836. Became a city in 1853. Hillsborough county, second congressional, fourth councilor and twelfth and thirteenth and twenty-second senatorial districts.

**Portsmouth.** Earliest settlement, 1623, in New Hampshire. Named after Portsmouth, England, where John Mason, the founder and original grantee of New Hampshire, was Captain of the Fort. Known to the colonists as Piscataqua and Strawberry Bank, it was incorporated as Portsmouth in 1653. In 1821, part of Newington was annexed. Incorporated as a city in 1849. Rockingham county, first congressional, second councilor, and twenty-fourth senatorial districts.

**Rochester.** Granted in 1722 by Governor Samuel Shute, the Earl of Rochester having been Lord Lieutenant of Ireland, Chancellor and Lord High Treasurer of England. Incorporated as a city, 1891. Strafford county, first congressional, second councilor and twentieth senatorial districts.

**Somersworth.** Incorporated by Governor Benning Wentworth, 1754. Incorporated as a city in 1893. Strafford county, first congressional, second councilor and twentieth senatorial districts.

## THE TOWNS

**Acworth.** Granted 1752 by Governor Benning Wentworth as Burnet, bearing the name of Governor William Burnet of Massachusetts. Incorporated 1766 as Acworth, the name of Lord Acworth of England. Sullivan county, second congressional, fifth councilor and eighth senatorial districts.

**Albany.** Granted 1766 by Governor Benning Wentworth as Burton, bearing the name of Henry Paget, Baron Burton. Incorporated 1833 as Albany. Carroll county, first congressional, first councilor and third senatorial districts.

**Alexandria.** Granted 1753 by Governor Benning Wentworth. Incorporated 1782. Grafton county, second congressional, first councilor and third senatorial districts.

**Allenstown.** Granted 1721 by Governor Samuel Shute of Massachusetts and named for his predecessor, Governor Samuel Allen. Incorporated 1831. Part of Bow annexed, 1815. Part of Hooksett annexed, 1853. Merrimack county, first congressional, fifth councilor and fourteenth senatorial districts.

**Alstead.** Granted 1752 by Governor Benning Wentworth as Newton. Incorporated 1763 as Alstead. Cheshire county, second congressional, fourth councilor and tenth senatorial districts.

**Alton.** Incorporated 1796, originally New Durham Gore. Barndoor Island annexed, 1799. Belknap county, first congressional, second councilor and sixth senatorial districts.

**Amherst.** Granted 1728 by Governor William Burnet as Narragansett Number Three. Also known as Salem Narragansett and Souhegan West. Incorporated 1760 by Governor Benning Wentworth as Amherst, the name of Jeffrey, Lord Amherst. Part of Monson, bearing the name of Lewis Watson, Baron Monson of England, annexed, 1770. Part of Milford annexed, 1842. Hillsborough county, second congressional, fourth councilor and twelfth senatorial districts.

**Andover.** Granted by Governor Benning Wentworth, 1751, as New Breton, Breton being the name of the Cape at which the famous battle of Louisbourg was fought. Prior to that it was known as Brown's town

and Emery's town. Incorporated as Andover in 1779. Merrimack county, second congressional, fifth councilor and seventh senatorial districts.

**Antrim.** Incorporated in 1777 bearing the name of County Antrim in North Ireland from which came many of the settlers of Londonderry. Originally a part of Cumberland, the name of William Augustus, son of King George II, Duke of Cumberland. Hillsborough county, second congressional, fourth councilor and ninth senatorial districts.

**Ashland.** Incorporated 1868, having originally been a part of Holderness. Grafton county, second congressional, first councilor and third senatorial districts.

**Atkinson.** Incorporated by Governor John Wentworth, 1767, as Atkinson, bearing the name of Theodore Atkinson, Secretary of the Council. Originally a part of Plaistow. Rockingham county, first congressional, second councilor, and nineteenth senatorial districts.

**Auburn.** Incorporated 1845, having originally been a part of Chester and known as Long Meadow. Rockingham county, first congressional, third councilor and nineteenth senatorial districts.

**Barnstead.** Granted by Lieutenant-Governor John Wentworth, 1727. Part of Alton annexed, 1840. Belknap county, first congressional, second councilor and sixth senatorial districts.

**Barrington.** Granted by Governor Samuel Shute, 1722, bearing the name of Lord Barrington, brother of Governor Samuel Shute, of Massachusetts. Incorporated 1742. Strafford county, first congressional, second councilor and fourth senatorial districts.

**Bartlett.** Incorporated 1790, bearing the name of Josiah Bartlett, signer of the Declaration of Independence and President of New Hampshire. Part of Jackson annexed, 1823. Carroll county, first congressional, first councilor and third senatorial districts.

**Bath.** Granted by Governor Benning Wentworth, 1761, bearing the name of William Pulteney, Earl of Bath. Grafton county, second congressional, first councilor and second senatorial districts.

**Bedford.** Granted by Governor Jonathan Belcher, 1734 as Narragansett Number Five. Incorporated by Governor Benning Wentworth, 1750, as Bedford, bearing the name of Sir John Russell, Duke of Bedford. Hillsborough county, first congressional, fourth councilor and ninth senatorial districts.

**Belmont.** Incorporated 1859, having originally been a part of Gilmanton bearing the name of August Belmont, who died in 1869. Belknap county, first congressional, second councilor and sixth senatorial districts.

**Bennington.** Incorporated 1842, having originally been a part of Deering, Francestown, Greenfield and Hancock. Hillsborough county, second congressional, fourth councilor and ninth senatorial districts.

**Benton.** Granted by Governor Benning Wentworth, 1764, as Coventry, the name of George William Coventry, Earl of Coventry. Incorporated 1840 as Benton after Senator Thomas Hart Benton. Grafton county, second congressional, first councilor and second senatorial districts.

**Bethlehem.** Granted by Governor John Wentworth, 1774, originally known as Lloyd's Hills, named for James Lloyd of Boston. Incorporated as Bethlehem on Christmas day, 1799. Grafton county, second congressional, first councilor and second senatorial districts.

**Boscawen.** Granted 1732 by Governor Jonathan Belcher as Contoocook, an Indian name. Incorporated by Governor Benning Wentworth, 1760 as Boscawen, bearing the name of Sir Edward, Admiral Boscawen. Merrimack county, second congressional, fifth councilor and seventh senatorial districts.

**Bow.** Granted 1727 by Lieutenant-Governor John Wentworth, deriving its name from a bend in Merrimack River. Merrimack county, second congressional, fifth councilor and ninth senatorial districts.

**Bradford.** Granted 1771 by Governor John Wentworth, originally called Number Two and named for Bradford, Mass. Parts of Newbury were annexed in 1796 and 1859. Merrimack county, second congressional, fifth councilor and ninth senatorial districts.

**Brentwood.** Granted 1744 by Governor Benning Wentworth. Originally a part of Exeter known as Brentwood Parish and Keeneborough, the name of Sir Benjamin Keene. Rockingham county, first congressional, second councilor and nineteenth senatorial districts.

**Bridgewater.** Incorporated 1788, originally having been a part of Hill. Grafton county, second congressional, first councilor and third senatorial districts.

**Bristol.** Incorporated 1819, originally having been a part of Bridgewater and Hill. Grafton county, second congressional, first councilor and third senatorial districts.

**Brookfield.** Incorporated 1794, having originally been a part of Middleton. Carroll county, first congressional, first councilor and fourth senatorial districts.

**Brookline.** Granted 1769 by Governor John Wentworth as Raby, the name of one of his English ancestors, Baron Raby. Originally part of Dunstable. Parts of Hollis were annexed in 1786 and 1787. Incorporated as Brookline, 1798. Hillsborough county, second congressional, fourth councilor and twelfth senatorial district.

**Campton.** Granted 1761 by Governor Benning Wentworth as Compton, the name of Sir Spencer Compton, Earl of Wilmington. Grafton county, second congressional, first councilor and third senatorial districts.

**Canaan.** Granted by Governor Benning Wentworth, 1761. Grafton county, second congressional, first councilor and fifth senatorial districts.

**Candia.** Incorporated by Governor Benning Wentworth, 1763, originally known as Charming Fare. Rockingham county, first congressional, third councilor and fourth senatorial districts.

**Canterbury.** Granted by Lieutenant-Governor John Wentworth, 1727 and incorporated 1741. Merrimack county, first congressional, fifth councilor and seventh senatorial districts.

**Carroll.** Granted by Governor John Wentworth, 1772; as Bretton Woods, after Bretton Hall, the ancestral English home of the Wentworths. Incorporated 1832 as Carroll, bearing the name of Charles Carroll of Maryland, signer of the Declaration of Independence, who died that year. Coos county, second congressional, first councilor and first senatorial districts.

**Center Harbor.** Incorporated 1797, originally a part of New Hampton. Part of Meredith annexed, 1873. Belknap county, first congressional, fifth councilor and third senatorial districts.

**Charlestown.** Granted 1735 by Governor Jonathan Belcher as Number Four. Re-granted 1753 by Governor Benning Wentworth as Charlestown, the surname of Admiral Sir Charles Knowles. Part of Unity annexed, 1810. Sullivan county, second congressional, fifth councilor and eighth senatorial districts.

**Chatham.** Granted 1767 by Governor Benning Wentworth, bearing the name of Sir William Pitt, Earl of Chatham. Part of Conway annexed, 1823. Carroll county, first congressional, first councilor and third senatorial districts.

**Chester.** Granted 1721 by Governor Samuel Shute as Cheshire and incorporated 1722 as Chester, bearing the name of George Augustus, Prince of Wales and Earl of Chester, afterward King George III. Rockingham county, first congressional, third councilor and nineteenth senatorial districts.

**Chesterfield.** Granted 1752 by Governor Benning Wentworth as Number One. Re-granted 1760 as Chesterfield, the name of Philip Stanhope, Earl of Chesterfield. Cheshire county, second congressional, fourth councilor and eleventh senatorial districts.

**Chichester.** Granted 1727 by Lieutenant-Governor John Wentworth, bearing the name of Thomas Pelham-Holles, Earl of Chichester. Merrimack county, first congressional, fifth councilor and fifteenth senatorial districts.

**Clarksville.** Incorporated 1853, originally known as the Dartmouth College Grant. Coos county, second congressional, first councilor and first senatorial districts.

**Colebrook.** Granted 1762 by Governor Benning Wentworth as Dryden, the name of the English poet. Re granted 1770 by Governor John Wentworth as Colebrook, the name of Sir George Colebrooke. Incorporated 1896. Coos county, second congressional, first councilor and second senatorial districts.

**Columbia.** Granted 1762 by Governor Benning Wentworth as Preston, bearing the name of Richard Graham, Viscount Preston. Re granted 1770 by Governor John Wentworth as Cockburn, the name of Sir James Cockburne. Incorporated 1811 as Columbia. Coos county, second congressional, first councilor and second senatorial districts.

**Conway.** Granted 1765 by Governor Benning Wentworth, bearing the name of General Henry Seymour Conway, Earl of Hertford, England. Carroll county, first congressional, first councilor and third senatorial districts.

**Cornish.** Granted 1763 by Governor Benning Wentworth, bearing the name of Admiral Sir Samuel Cornish of London. Part of Croydon annexed 1809 and part of Grantham annexed 1844. Sullivan county, second congressional, fifth councilor and eighth senatorial districts.

**Croydon.** Granted 1763 by Governor Benning Wentworth. Sullivan county, second congressional, fifth councilor and eighth senatorial districts.

**Dalton.** Granted 1764 by Governor Benning Wentworth as Chriswick, the name of the Duke of Devonshire's castle. Incorporated 1784 as Dalton, the name of one of the incorporators. Coos county, second congressional, first councilor and second senatorial districts.

**Danbury.** Incorporated 1795, originally having been a part of Alexandria. Parts of Wilmot annexed 1848 and 1878 and parts of Hill annexed, 1858. Merrimack county, second congressional, fifth councilor and seventh senatorial districts.

**Danville.** Granted 1760 by Governor Benning Wentworth as Hawke, the name of Admiral Sir Edward Hawke. Incorporated as Danville 1836. Part of Fremont annexed 1783 and part of Hampstead annexed, 1877. Rockingham county, first congressional, second councilor and nineteenth senatorial districts.

**Deerfield.** Incorporated 1766 by Governor Benning Wentworth, originally having been a part of Nottingham. Rockingham county, first congressional, second councilor and fourth senatorial districts.

**Deering.** Granted 1774 by Governor John Wentworth, bearing the family name of his wife's mother. Originally known as Cumberland, the name of William Augustus, Duke of Cumberland and Society-land. Hillsborough county, second congressional, fourth councilor and ninth senatorial districts.

**Derry.** Incorporated 1827, originally a part of Londonderry. Named for the home of the Scotch Colony coming from the north of Ireland. Rockingham county, first congressional, third councilor and nineteenth senatorial districts.

**Dorchester.** Granted 1761 by Governor Benning Wentworth, bearing the name of Sir Guy Carleton, Lord Dorchester. Grafton county, second congressional, first councilor and fifth senatorial districts.

**Dublin.** Granted 1749 by Governor Benning Wentworth as Monadnock. Incorporated by Governor John Wentworth 1771 as Dublin, the name of the town in Ireland. Cheshire county, second congressional, fourth councilor and eleventh senatorial districts.

**Dummer.** Granted 1773 by Governor John Wentworth, bearing the name of Governor William Dummer of Massachusetts. Incorporated 1848. Part of Stark annexed 1868. Coos county, second congressional, first councilor and first senatorial districts.

**Dunbarton.** Granted 1735 by Governor Jonathan Belcher as Gorhamtown. Regranted by Governor Benning Wentworth 1748 as Starktown after the father of General John Stark. Incorporated 1765 as Dunbarton after Dumbartonshire in Scotland. Merrimack county, second congressional, fifth councilor and ninth senatorial districts.

**Durham.** Incorporated 1732 by Governor Jonathan Belcher, originally having been known as Oyster River. Strafford county, first congressional, second councilor and twenty-first senatorial districts.

**East Kingston.** Incorporated 1738 by Governor Jonathan Belcher, originally having been a part of Kingston. Rockingham county, first congressional, second councilor and nineteenth senatorial districts.

**Easton.** Incorporated 1876, having originally been a part of Lincoln and Landaff. Grafton county, second congressional, first councilor and second senatorial districts.

**Eaton.** Granted 1766 by Governor Benning Wentworth, bearing the name of Governor Theophilus Eaton of Connecticut. Carroll county, first congressional, first councilor and third senatorial districts.

**Effingham.** Granted 1749 by Governor Benning Wentworth as Leavittstown. Incorporated 1778 as Effingham after Sir Francis Howard of Effingham. Parts of Ossipee and Wakefield annexed 1820. Carroll county, first congressional, first councilor and fourth senatorial districts.

**Ellsworth.** Granted 1769 by Governor John Wentworth as Trecothick, the name of Barlow Trecothick, Lord Mayor of London, and head of the East India Company. Incorporated 1802 as Ellsworth, named for Chief Justice Oliver Ellsworth. Grafton county, second congressional, first councilor and fifth senatorial districts.

**Enfield.** Granted 1761 by Governor Benning Wentworth as Endfield and regranted by Governor John Wentworth as Relhan, the name of Dr. Anthony Relhan, one of the incorporators. Incorporated as Enfield, 1784. Part of Grantham annexed 1837. Grafton county, second congressional, first councilor and fifth senatorial districts.

**Epping.** Incorporated 1741 by Governor Benning Wentworth, originally having been a part of Exeter. Rockingham county, first congressional, second councilor and fourth senatorial districts.

**Epsom.** Granted 1727 by Lieutenant-Governor John Wentworth, named for the famous English watering place where Sir William Stanley, Earl of Derby, had his stables. Merrimack county, first congressional, fifth councilor and fourteenth senatorial districts.

**Errol.** Granted 1774 by Governor John Wentworth. Incorporated 1836. Coos county, second congressional, first councilor and first senatorial districts.

**Exeter.** Established by the Massachusetts government 1641, having originally been settled by the Reverend John Wheelwright. Rockingham county, first congressional, second councilor and twenty-third senatorial districts.

**Farmington.** Incorporated 1798, having originally been a part of Rochester, Strafford county, first congressional, second councilor and fourth senatorial districts.

**Fitzwilliam.** Granted 1752 by Governor Benning Wentworth as Monadnock Number Four. Incorporated 1773 by Governor John Wentworth as Fitzwilliam, the name of Sir William Fitzwilliam, Earl Fitzwilliam. Cheshire county, second congressional, fourth councilor and eleventh senatorial districts.

**Francestown.** Incorporated 1772 by Governor John Wentworth, bearing the name of his wife, Frances Deering Wentworth. Parts of Greenfield and Society Land annexed in 1792 and 1802. Hillsborough county, second congressional, fourth councilor and ninth senatorial districts.

**Franconia.** Granted 1764 by Governor Benning Wentworth. Grafton county, second congressional, first councilor and second senatorial districts.

**Freedom.** Incorporated 1832, having originally been known as North Effingham. Carroll county, first congressional, first councilor and third senatorial districts.

**Fremont.** Granted 1764 by Governor Benning Wentworth as Poplin. Incorporated 1854 as Fremont, bearing the name of General John C. Fremont. Rockingham county, first congressional, second councilor and fourth senatorial districts.

**Gilford.** Incorporated 1812, originally having been known as Gunstock Parish. Land in Lake Winnepesaukee annexed 1826, part of Gilmanton annexed 1851, and part of Laconia annexed in 1776. Belknap county, first congressional, second councilor and sixth senatorial districts.

**Gilmanton.** Granted 1727 by Lieutenant-Governor John Wentworth, bearing the name of many its early settlers. Governor's Island in Lake Winnepesaukee annexed 1799. Belknap county, first congressional, second councilor and sixth senatorial districts.

**Gilsum.** Granted 1752 by Governor Benning Wentworth as Boyle, the name of Sir Richard Boyle, Earl of Burlington. Re granted 1763 as Gilsum, a name coined from the first syllables of the names of two grantees, Gilbert and Sumner. Cheshire county, second congressional fourth councilor and tenth senatorial districts.

**Goffstown.** Granted 1733 by Governor Jonathan Belcher of Massachusetts as Narragansett Number Four. Incorporated 1761 by Governor Benning Wentworth as Goffstown, bearing the name of Colonel John Goffe. Islands in the Merrimack River annexed, 1825. Part of New Boston annexed 1836. Hillsborough county, first congressional, fourth councilor and ninth senatorial districts.

**Gorham.** Granted 1770 by Governor John Wentworth as Shelburne, bearing the name of William Petty, Earl of Shelburne. Incorporated 1836 as Gorham. Coos county, second congressional, first councilor and first senatorial districts.

**Goshen.** Incorporated 1791, originally having been part of Newbury, Sunapee, Newport, Unity and Lempster. Another part of Unity annexed, 1837. Sullivan county, second congressional, fifth councilor and eighth senatorial districts.

**Grafton.** Granted 1761 by Governor Benning Wentworth, bearing the name of Sir Augustus Henry Fitzroy, Duke of Grafton. Incorporated 1778. Grafton county, second congressional, first councilor and fifth senatorial districts.

**Grantham.** Granted 1761 by Governor Benning Wentworth, bearing the name of Sir Thomas Robinson, Duke of Grantham. Incorporated 1818. Part of Springfield annexed 1858. Sullivan county, second congressional, fifth councilor and eighth senatorial districts.

**Greenfield.** Incorporated 1791, having been a part of Peterborough and Lyndeborough. Hillsborough county, second congressional, fourth councilor and twelfth senatorial districts.

**Greenland.** Established 1704, having been originally a part of Portsmouth. Parts of Stratham annexed 1805 and 1847. Rockingham county, first congressional, second councilor and twenty-third senatorial districts.

**Greenville.** Incorporated 1872. Hillsborough county, second congressional, fourth councilor and eleventh senatorial districts.

**Groton.** Granted 1761 by Governor Benning Wentworth as Cockermouth, bearing the name of Sir Charles Wyndham, Baron Cockermouth. Incorporated 1796 as Groton. Part of Hebron annexed 1845. Grafton county, second congressional, first councilor and fifth senatorial districts.

**Hampstead.** Incorporated by Governor Benning Wentworth in 1749, having been originally known as Timberlane, and a part of Massachusetts. Part of Atkinson annexed 1859. Rockingham county, first congressional, second councilor and nineteenth senatorial districts.

**Hampton.** Granted 1635, having originally been known as Winnacunnet, an Indian name. Incorporated 1639. Rockingham county, first congressional, second councilor and twenty-third senatorial districts.

**Hampton Falls.** Incorporated 1726 by Lieutenant-Governor John Wentworth, having originally been a part of Hampton. Rockingham county, first congressional, second councilor and twenty-third senatorial districts.

**Hancock.** Incorporated 1779, bearing the name of John Hancock, signer of the Declaration of Independence. Hillsborough county, second congressional, fourth councilor and eleventh senatorial districts.

**Hanover.** Granted 1761 by Governor Benning Wentworth, named for Hanover, Connecticut, the home of many of the first settlers. Grafton county, second congressional, first councilor and fifth senatorial districts.

**Harrisville.** Incorporated 1870, originally having been a part of Dublin and Nelson. Named for Milan Harris, one of the early settlers. Cheshire county, second congressional, fourth councilor and eleventh senatorial districts.

**Hart's Location.** Granted 1772 by Governor John Wentworth. Part of Bartlett annexed 1861. Carroll county, first congressional, first councilor and third senatorial districts.

**Haverhill.** Granted 1763 by Governor Benning Wentworth, originally known as Lower Coos and named for Haverhill, Mass. Grafton county, second congressional, first councilor and second senatorial districts.

**Hebron.** Incorporated 1792, having originally been part of Cockermouth and Plymouth. Grafton county, second congressional, first councilor and third senatorial districts.

**Henniker.** Incorporated 1768 by Governor John Wentworth, bearing the name of Sir John Henniker of London. Merrimack county, second congressional, fifth councilor and ninth senatorial districts.

**Hill.** Incorporated 1753 by Governor Benning Wentworth as New Chester. Incorporated 1837, bearing the name of Governor Isaac Hill. Merrimack county, second congressional, fifth councilor and seventh senatorial districts.

**Hillsborough.** Granted 1735 by Governor Jonathan Belcher as Number Seven. Granted 1748 by Governor Benning Wentworth as Hillsborough, bearing the name of Sir Wills Hill, Earl of Hillsborough. Incorporated 1772. Hillsborough county, second congressional, fourth councilor and ninth senatorial districts.

**Hinsdale.** Incorporated 1753 by Governor Benning Wentworth bearing the name of Colonel Ebenezer Hinsdale, who built Fort Hinsdale, and having originally been a part of Winchester. Cheshire county, second congressional, fourth councilor and eleventh senatorial districts.

**Holderness.** Granted 1751 by Governor Benning Wentworth bearing the name of Robert Darcy, Earl of Holderness. Grafton county, second congressional, first councilor and third senatorial districts.

**Hollis.** Incorporated 1746 by Governor Benning Wentworth, bearing the name of Thomas Pelham Holles, Duke of Newcastle. Originally a part of Dunstable, Massachusetts. Part of Monson annexed 1770 and part of Nashua annexed 1773. Hillsborough county, second congressional, fourth councilor and twelfth senatorial districts.

**Hooksett.** Incorporated 1822, having originally been a part of Chester, Dunbarton and Goffstown. Merrimack county, first congressional, third councilor and fourteenth senatorial districts.

**Hopkinton.** Granted 1735 by Governor Jonathan Belcher. Incorporated 1765. Merrimack county, second congressional, fifth councilor and ninth senatorial districts.

**Hudson.** Granted 1722 by Governor Samuel Shute as Nottingham, bearing the name of Daniel Finch, Earl of Nottingham. Incorporated 1746 by Governor Benning Wentworth as Nottingham West and 1830 as Hudson. Part of Londonderry annexed 1778. Hillsborough county, first congressional, fourth councilor and twenty-second senatorial districts.

**Jackson.** Incorporated 1800 as Adams, bearing the name of President John Adams and having originally been known as New Madbury. Incorporated 1829 as Jackson, bearing the name of President Andrew Jackson. Carroll county, first congressional, first councilor and third senatorial districts.

**Jaffrey.** Granted 1749 by Governor Benning Wentworth, as Monadnock Number Two. Incorporated 1773, bearing the name of George Jaffrey. Cheshire county, second congressional, fourth councilor and eleventh senatorial districts.

**Jefferson.** Granted 1765 by Governor Benning Wentworth as Dartmouth, bearing the name of Sir William Legge, Earl of Dartmouth. Incorporated 1796 as Jefferson, bearing the name of President Thomas Jefferson. Coos county, second congressional, first councilor and first senatorial districts.

**Kensington.** Incorporated 1737 by Governor Jonathan Belcher, bearing the name of Sir Henry Rich, Baron Kensington. Rockingham county, first congressional, second councilor and nineteenth senatorial districts.

**Kingston.** Granted 1694 by the Massachusetts Government as Kingstown. Rockingham county, first congressional, second councilor and nineteenth senatorial districts.

**Lancaster.** Granted 1763 by Governor Benning Wentworth. Parts of Stark and Kilkenny annexed 1840 and 1842. Coos county, second congressional, first councilor and second senatorial districts.

**Landaff.** Granted 1764 by Governor Benning Wentworth, bearing the name of Admiral Sir Thomas Matthews of Landaff. Incorporated 1774. Part of Lincoln annexed 1845. Grafton county, second congressional, first councilor and second senatorial districts.

**Langdon.** Incorporated 1787, bearing the name of Governor John Langdon. Sullivan county, second congressional, fifth councilor and eighth senatorial districts.

**Lee.** Incorporated 1766 by Governor Benning Wentworth, bearing the name of General Charles Lee. Strafford county, first congressional, second councilor and fourth senatorial districts.

**Lempster.** Granted 1735 by Governor Jonathan Belcher as Number Nine. Granted 1753 by Governor Benning Wentworth as Dupplin, bearing the name of Sir Thomas Hay, Lord Dupplin. Incorporated 1761 as Lempster, the name of Sir Thomas Fermor, Baron Lempster. Sullivan county, second congressional, fifth councilor and eighth senatorial districts.

**Lincoln.** Granted 1764 by Governor Benning Wentworth, bearing the name of Sir George Clinton, Earl of Lincoln. Part of Livermore annexed 1901. Grafton county, second congressional, first councilor and third senatorial districts.

**Lisbon.** Granted 1763 by Governor Benning Wentworth as Concord and 1764 as Chiswick, bearing the name of Chiswick Castle, the home of the Duke of Devonshire. Re-granted 1768 as Gunthwaite and incorporated 1824 as Lisbon. Grafton county, second congressional, first councilor and second senatorial districts.

**Litchfield.** Granted 1729 by Lieutenant-Governor John Wentworth as Brenton's Farm, bearing the name of William Brenton of Rhode

**Island**, originally having been known by the Indian name of Naticook. Incorporated 1749 as Litchfield, bearing the name of Sir George Lee, Earl of Litchfield. Hillsborough county, first congressional, fourth councilor and twenty-second senatorial districts.

**Littleton**. Granted 1770 by Governor John Wentworth as Apthorp, bearing the name of George Apthorp of the London Board of Trade, and originally a part of Chiswick. Incorporated 1784 as Littleton for Col. Moses Little. Grafton county, second congressional, first councilor and second senatorial districts.

**Londonderry**. Granted 1722 by Governor Samuel Shute, bearing the name of the Scotch settlement in the North of Ireland. Originally known as Nutfield. Rockingham county, first congressional, third councilor and nineteenth senatorial districts.

**Loudon**. Incorporated 1773 by Governor John Wentworth, bearing the name of Sir John Campbell, Earl of Loudoun. Originally a part of Canterbury. Part of Canterbury annexed 1853. Merrimack county, first congressional, fifth councilor and fifteenth senatorial districts.

**Lyman**. Granted 1761 by Governor Benning Wentworth, bearing the name of General Phineas Lyman. Grafton county, second congressional, first councilor and second senatorial districts.

**Lyme**. Granted 1761 by Governor Benning Wentworth, bearing the name of Lyme, Connecticut. Grafton county, second congressional, first councilor and fifth senatorial districts.

**Lyndeborough**. Granted 1735 by Governor Jonathan Belcher as Salem-Canada. Granted 1753 by Governor Benning Wentworth as Lyndeborough, bearing the name of Justice Benjamin Lynde of Massachusetts. Hillsborough county, second congressional, fourth councilor and twelfth senatorial districts.

**Madbury**. Incorporated 1755 by Governor Benning Wentworth having been originally a part of Dover and Durham. Strafford county, first congressional, second councilor and twenty-first senatorial districts.

**Madison**. Incorporated 1852, originally a part of Eaton and bearing the name of President James Madison. Carroll county, first congressional, first councilor and third senatorial districts.

**Marlborough**. Granted 1752 by Governor Benning Wentworth as Monadnock Number Five. Incorporated 1776 as Marlborough, bearing the name of Marlborough, Massachusetts. Part of Dublin annexed 1818, part of Swanzey annexed 1842 and part of Troy annexed 1870. Cheshire county, second congressional, fourth councilor and eleventh senatorial districts.

**Marlow**. Granted 1753 by Governor Benning Wentworth as Addison, bearing the name of Joseph Addison, English essayist and poet.

**Regranted 1761 as Marlow**, bearing the name of Sir Christopher Marlowe. Cheshire county, second congressional, fourth councilor and tenth senatorial districts.

**Mason**. Granted 1749 by Governor Benning Wentworth as Number One. Incorporated 1768 as Mason, bearing the name of Captain John Mason, founder of New Hampshire. Hillsborough county, second congressional, fourth councilor and twelfth senatorial districts.

**Meredith**. Granted 1748 by Governor Benning Wentworth as Palمرتown and New Salem. Incorporated 1768 by Governor John Wentworth, bearing the name of Sir William Meredith. Belknap county, first congressional, fifth councilor and third senatorial districts.

**Merrimack**. Incorporated 1746 by Governor Benning Wentworth, having originally been part of Dunstable. Hillsborough county, first congressional, fourth councilor and twelfth senatorial districts.

**Middleton**. Granted 1749 by Governor Benning Wentworth, bearing the name of Sir Charles Middleton, Earl of Monmouth. Incorporated 1778. Strafford county, first congressional, second councilor and fourth senatorial districts.

**Milan**. Granted 1771 by Governor John Wentworth as Paulsbourg, bearing the name of Paul Wentworth of England. Incorporated as Milan 1824. Coos county, second congressional, first councilor and first senatorial districts.

**Milford**. Incorporated 1794, originally having been a part of Hollis, Amherst and Monson. Part of Lyndeborough annexed 1873. Hillsborough county, second congressional, fourth councilor and twelfth senatorial districts.

**Milton**. Incorporated 1802, originally having been a part of Rochester. Strafford county, first congressional, second councilor and fourth senatorial districts.

**Monroe**. Incorporated 1854, originally having been a part of Lyman, bearing the name of President James Monroe. Part of Bath annexed, 1897. Grafton county, second congressional, first councilor and second senatorial districts.

**Mont Vernon**. Incorporated 1803, bearing the name of the home of General Washington, and having originally been a part of Amherst. Hillsborough county, second congressional, fourth councilor and twelfth senatorial districts.

**Moultonborough**. Granted 1763 by Governor Benning Wentworth, bearing the name of Colonel Jonathan Moulton. Incorporated 1777. Carroll county, first congressional, first councilor and third senatorial districts.

**Nelson.** Granted 1752 by Governor Benning Wentworth as Monadnock Number Six. Incorporated 1774 as Packersfield and 1814 as Nelson, bearing the name of Lord Horatio Nelson of the English Navy. Part of Stoddard annexed 1835. Cheshire county, second congressional, fourth councilor and tenth senatorial districts.

**New Boston.** Granted 1735 by Governor Jonathan Belcher as Lanestown. Incorporated 1763 by Governor Benning Wentworth as New Boston, bearing the name of Boston, Massachusetts. Hillsborough county, second congressional, fourth councilor and ninth senatorial districts.

**Newbury.** Granted 1765 by Governor Benning Wentworth as Dantzic. Incorporated 1772 as Fishersfield, bearing the name of John Fisher, one of the incorporators. Incorporated 1837 as Newbury. Merrimack county, second congressional, fifth councilor and seventh senatorial districts.

**New Castle.** Incorporated 1693, originally having been a part of Portsmouth and known as Great Island. Rockingham county, first congressional, second councilor and twenty-fourth senatorial districts.

**New Durham.** Granted 1749 by Governor Benning Wentworth as Cocheco Township. Incorporated 1762 as New Durham, named for Durham, Massachusetts. Strafford county, first congressional, second councilor and fourth senatorial districts.

**Newfields.** Incorporated 1895, having originally been a part of Exeter and Newmarket. Rockingham county, first congressional, second councilor and twenty-third senatorial districts.

**New Hampton.** Granted 1765 by Governor Benning Wentworth as Moultonborough Addition. Incorporated as New Hampton 1777. Belknap county, first congressional, fifth councilor and third senatorial districts.

**Newington.** Granted 1712 by Massachusetts. Incorporated 1764. Originally having been a part of Dover. Rockingham county, first congressional, second councilor and twenty-third senatorial districts.

**New Ipswich.** Granted 1735 by Governor Jonathan Belcher. Incorporated 1762 as Ipswich by Governor Benning Wentworth and New Ipswich in 1766. Hillsborough county, second congressional, fourth councilor and eleventh senatorial districts.

**New London.** Granted 1753 by Governor Benning Wentworth as Heidlebourg. Regranted 1773 by Governor John Wentworth as Alexandria Addition. Incorporated 1779 as New London. Parts of Kearsarge Gore and Sunapee annexed 1793, 1804, and 1817. Merrimack county, second congressional, fifth councilor and seventh senatorial districts.

**Newmarket.** Incorporated 1727 by Lieutenant-Governor John Wentworth, originally having been a part of Exeter. Part of Durham annexed 1870. Rockingham county, first congressional, second councilor and fourth senatorial districts.

**Newport.** Granted 1753 by Governor Benning Wentworth as Grenville, bearing the name of George Grenville, Prime Minister of England. Incorporated 1761 as Newport, bearing the name of Sir Henry Newport, Baron Newport. Sullivan county, second congressional, fifth councilor and eighth senatorial districts.

**Newton.** Incorporated 1749 by Governor Benning Wentworth as Newtown. Part of East Kingston annexed 1845. Incorporated as Newton 1846. Rockingham county, first congressional, second councilor and nineteenth senatorial districts.

**Northfield.** Incorporated 1780 having originally been a part of Canterbury, Merrimack county, first congressional, fifth councilor and seventh senatorial districts.

**North Hampton.** Incorporated 1742 by Governor Benning Wentworth, having originally been a part of Hampton. Rockingham county, first congressional, second councilor and twenty-third senatorial districts.

**Northumberland.** Granted 1761 by Governor Benning Wentworth as Stonington. Regranted 1771 as Northumberland, bearing the name of Hugh Smithson, Duke of Northumberland. Parts of Stark annexed 1855 and 1863. Coos county, second congressional, first councilor and second senatorial districts.

**Northwood.** Incorporated 1773 by Governor John Wentworth, having originally been part of Nottingham. Rockingham county, first congressional, second councilor and fourth senatorial districts.

**Nottingham.** Incorporated 1722 by Lieutenant-Governor John Wentworth, bearing the name of Sir Daniel Finch, Earl of Nottingham. Rockingham county, first congressional, second councilor and fourth senatorial districts.

**Orange.** Granted 1769 by Governor John Wentworth as Cardigan, bearing the name of James Brudenel, Earl of Cardigan. Incorporated 1790 as Orange. Grafton county, second congressional, first councilor and fifth senatorial districts.

**Orford.** Granted 1761 by Governor Benning Wentworth, bearing the name of Sir Robert Walpole, Earl of Orford. Grafton county, second congressional, first councilor and fifth senatorial districts.

**Ossipee.** Incorporated 1785, bearing the name of the Ossipee Indians. Carroll county, first congressional, first councilor and fourth senatorial districts.

**Pelham.** Incorporated 1746 by Governor Benning Wentworth, bearing the name of Sir Henry Pelham, Prime Minister of England. Hillsborough county, first congressional, fourth councilor and twenty-second senatorial districts.

**Pembroke.** Granted 1728 by Governor William Burnet as Suncook and Lovewell's town. Incorporated 1759 by Governor Benning Wentworth as Pembroke, bearing the name of Sir Henry Herbert, Earl of Pembroke. Part of Bow annexed 1804. Merrimack county, first congressional, fifth councilor and fourteenth senatorial districts.

**Peterborough.** Granted 1737 by Governor Jonathan Belcher, bearing the name of Charles Mordaunt, Earl of Peterborough. Incorporated 1760 by Governor Benning Wentworth. Hillsborough county, second congressional, fourth councilor and eleventh senatorial districts.

**Piermont.** Granted 1764 by Governor Benning Wentworth. Grafton county, second congressional, first councilor and fifth senatorial districts.

**Pittsburg.** Incorporated 1840, having originally been known as Indian Stream Territory. Coos county, second congressional, first councilor and first senatorial districts.

**Pittsfield.** Incorporated 1782, originally having been a part of Chichester. Merrimack county, first congressional, fifth councilor and sixth senatorial districts.

**Plainfield.** Granted 1761 by Governor Benning Wentworth. Sullivan county, second congressional, fifth councilor and eighth senatorial districts.

**Plaistow.** Incorporated 1749 by Governor Benning Wentworth, originally having been a part of Haverhill, Massachusetts. Part of Kingston annexed 1831. Rockingham county, first congressional, second councilor and nineteenth senatorial districts.

**Plymouth.** Granted 1763 by Governor Benning Wentworth. Parts of Hebron and Campton annexed 1845 and 1860. Grafton county, second congressional, first councilor and third senatorial districts.

**Randolph.** Granted 1772 by Governor John Wentworth as Durand, bearing the name of John Durand of the London Board of Trade. Incorporated 1824 as Randolph, bearing the name of John Randolph of Virginia. Coos county, second congressional, first councilor and first senatorial districts.

**Raymond.** Incorporated 1764 by Governor Benning Wentworth, originally having been called Freetown. Rockingham county, first congressional, third councilor and fourth senatorial districts.

**Richmond.** Granted 1735 by Governor Jonathan Belcher as Sylvester-Canada, bearing the name of Captain Joseph Sylvester, who fought

in the Indian Wars. Incorporated 1752 by Governor Benning Wentworth as Richmond, bearing the name of Charles Lennox, Duke of Richmond. Cheshire county, second congressional, fourth councilor and eleventh senatorial districts.

**Rindge.** Granted 1736 by Governor Jonathan Belcher as Rowley-Canada. Granted 1749 by Governor Benning Wentworth as Monadnock Number One. Incorporated 1768 by Governor John Wentworth as Rindge, bearing the name of Daniel Rindge of Portsmouth. Cheshire county, second congressional, fourth councilor and eleventh senatorial districts.

**Rollinsford.** Incorporated 1849. Originally a part of Somersworth. Strafford county, first congressional, second councilor and twentieth senatorial districts.

**Roxbury.** Incorporated 1812, originally a part of Nelson, Keene and Marlborough. Cheshire county, second congressional, fourth councilor and tenth senatorial districts.

**Rumney.** Granted 1761 by Governor Benning Wentworth, bearing the name of Sir Robert Marsham, Earl of Romney. Grafton county, second congressional, first councilor and fifth senatorial districts.

**Rye.** Incorporated 1726 by Lieutenant-Governor John Wentworth. Part of New Castle annexed 1791. Gosport and Star Island annexed 1876. White Island, Seavey's Island, Lungin Island and White Island Ledge, Square Rock and Halfway Rock annexed 1967. Rockingham county, first congressional, second councilor and twenty-third senatorial districts.

**Salem.** Incorporated 1750 by Governor Benning Wentworth. Rockingham county, first congressional, third councilor and twenty-second senatorial districts.

**Salisbury.** Granted 1736 by Governor Jonathan Belcher as Baker's Town, bearing the name of Captain Thomas Baker. Re-granted 1749 as Stevenstown, bearing the name of Major Ebenezer Stevens and known as Major Stevens Town. Incorporated 1768 as Salisbury, bearing the name of Salisbury, Massachusetts. Part of Franklin annexed 1869. Merrimack county, second congressional, fifth councilor and seventh senatorial districts.

**Sanbornton.** Granted 1748 by Governor Benning Wentworth. Incorporated 1770. Part of Tilton annexed 1870. Belknap county, first congressional, fifth councilor and seventh senatorial districts.

**Sandown.** Incorporated 1756 by Governor Benning Wentworth, originally having been a part of Kingston, named for a town in the Isle of Wight. Rockingham county, first congressional, second councilor and nineteenth senatorial districts.

**Sandwich.** Granted 1763 by Governor Benning Wentworth, bearing

the name of Sir John Montagu, Earl of Sandwich. Carroll county, first congressional, first councilor and third senatorial districts.

**Seabrook.** Incorporated 1768 by Governor John Wentworth, originally having been a part of Hampton. Part of Hampton Falls annexed 1816. Part of South Hampton annexed 1822. Rockingham county, first congressional, second councilor and twenty-third senatorial districts.

**Sharon.** Incorporated 1791, originally having been a part of Peterborough. Hillsborough county, second congressional, fourth councilor and eleventh senatorial districts.

**Shelburne.** Granted 1769 by Governor John Wentworth, bearing the name of Sir William Fitzmaurice Petty, Earl of Shelburne. Coos county, second congressional, first councilor and first senatorial districts.

**South Hampton.** Incorporated 1742 by Governor Benning Wentworth. Part of East Kingston annexed 1824. Rockingham county, first congressional, second councilor and nineteenth senatorial districts.

**Springfield.** Granted 1769 by Governor John Wentworth as Protectoworth. Incorporated 1794 as Springfield. Sullivan county, second congressional, fifth councilor and eighth senatorial districts.

**Stark.** Granted 1774 by Governor John Wentworth as Percy, bearing the name of Hugh Smithson, Earl Percy. Incorporated 1832 as Stark, bearing the name of General John Stark. Part of Stratford annexed 1832. Coos county, second congressional, first councilor and second senatorial districts.

**Stewartstown.** Granted 1770 by Governor John Wentworth as Stuart, bearing the name of Sir John Stuart, Earl of Bute. Incorporated 1799, as Stewartstown. Coos county, second congressional, first councilor and second senatorial districts.

**Stoddard.** Granted 1752 by Governor Benning Wentworth as Monadnock Number Seven. Incorporated 1774 by Governor John Wentworth as Stoddard, bearing the name of Colonel Sampson Stoddard. Part of Marlow annexed 1797. Cheshire county, second congressional, fourth councilor and tenth senatorial districts.

**Strafford.** Incorporated 1820, bearing the name of Sir William Wentworth, Earl of Strafford. Strafford county, first congressional, second councilor and fourth senatorial districts.

**Stratford.** Granted 1762 by Governor Benning Wentworth as Woodbury, a Connecticut town. Granted 1773 by Governor John Wentworth as Stratford. Coos county, second congressional, first councilor and second senatorial districts.

**Stratham.** Incorporated 1716 by Governor Samuel Shute, bearing the name of Baroness Elizabeth Howland of Streatham, wife of the Duke

of Bedford. Rockingham county, first congressional, second councilor and twenty-third senatorial districts.

**Sugar Hill.** Incorporated 1962, having originally been a part of Lisbon. Grafton county, second congressional, first councilor and second senatorial districts.

**Sullivan.** Incorporated 1787, having originally been a part of Stoddard, Nelson, Keene and Gilsum, bearing the name of General John Sullivan. Cheshire county, second congressional, fourth councilor and tenth senatorial districts.

**Sunapee.** Granted 1768 by Governor John Wentworth as Saville, bearing the name of Sir George Saville. Incorporated 1781 as Wendell, bearing the name of John Wendell of Portsmouth. Incorporated 1850 as Sunapee. Sullivan county, second congressional, fifth councilor and eighth senatorial districts.

**Surry.** Granted 1769 by Governor John Wentworth, bearing the name of Sir Charles Howard, Earl of Surry. Cheshire county, second congressional, fourth councilor and tenth senatorial districts.

**Sutton.** Granted 1749 by Governor Benning Wentworth as Perry's town, bearing the name of Obadiah Perry. Incorporated 1784 and named Sutton after Sutton, Mass., by settlers from that town which got its name from the English name of Governor Joseph Dudley, descended from Sir John Sutton, Lord Dudley. Merrimack county, second congressional, fifth councilor and seventh senatorial districts.

**Swanzy.** Granted 1733 by Governor Jonathan Belcher as Lower Ashuelot. Incorporated 1753 as Swanzy. Cheshire county, second congressional, fourth councilor and eleventh senatorial districts.

**Tamworth.** Granted 1766 by Governor Benning Wentworth, bearing the name of Admiral Washington Shirley, Viscount Tamworth. Part of Ossipee annexed 1837. Part of Albany annexed 1857. Carroll county, first congressional, first councilor and third senatorial districts.

**Temple.** Granted 1750 by Governor Benning Wentworth as Peterborough Slip. Incorporated 1768 as Temple, bearing the name of Sir John Temple, Lieutenant-Governor. Hillsborough county, second congressional, fourth councilor and twelfth senatorial districts.

**Thornton.** Granted 1763 by Governor Benning Wentworth, bearing the name of Matthew Thornton. Incorporated 1781. Grafton county, second congressional, first councilor and third senatorial districts.

**Tilton.** Incorporated 1869, bearing the name of Nathaniel Tilton and originally having been a part of Sanbornton. Belknap county, first congressional, fifth councilor and seventh senatorial districts.

**Troy.** Incorporated 1815, having originally been a part of Marlborough, Fitzwilliam, Swanzy and Richmond. Cheshire county, second congressional, fourth councilor and eleventh senatorial districts.

**Tuftonboro.** Granted 1750 by Governor Benning Wentworth, bearing the name of John Tufton Mason. Incorporated 1795. Carroll county, first congressional, first councilor and fourth senatorial districts.

**Unity.** Granted 1753 by Governor Benning Wentworth as Buckingham, bearing the name of the Marquis of Buckingham. Incorporated 1764 as Unity. Sullivan county, second congressional, fifth councilor and eighth senatorial districts.

**Wakefield.** Granted 1749 by Governor Benning Wentworth, having originally been known as Ham's-town. East-town and Watertown. Incorporated 1774 by Governor John Wentworth as Wakefield, bearing the name of Sir John Ker, Earl of Wakefield. Part of Milton annexed 1858. Carroll county, first congressional, first councilor and fourth senatorial districts.

**Walpole.** Granted 1736 by Governor Jonathan Belcher as Number Three. Granted 1752 by Governor Benning Wentworth as Walpole, bearing the name of Sir Robert Walpole, Earl of Orford. Cheshire county, second congressional, fourth councilor and tenth senatorial districts.

**Warner.** Granted 1735 by Governor Jonathan Belcher as Number One, having originally been known as New Amesbury, Jennesstown and Ryetown. Incorporated 1774 by Governor John Wentworth as Warner, bearing the name of Jonathan Warner of Portsmouth. Merrimack county, second congressional, fifth councilor and ninth senatorial districts.

**Warren.** Granted 1763 by Governor Benning Wentworth, bearing the name of Admiral Sir Peter Warren. Grafton county, second congressional, first councilor and fifth senatorial districts.

**Washington.** Granted 1735 by Governor Jonathan Belcher as Monadnock Number Eight. Incorporated 1776 as Washington after President George Washington. Sullivan county, second congressional, fifth councilor and eighth senatorial districts.

**Waterville Valley.** Incorporated 1829. Name changed to Waterville Valley by 1967 Legislature. Grafton county, second congressional, first councilor and third senatorial districts.

**Weare.** Granted 1735 by Governor Jonathan Belcher as Beverly-Canada. Granted 1764 by Governor Benning Wentworth as Weare, bearing the name of Meshech Weare. Hillsborough county, second congressional, fourth councilor and ninth senatorial districts.

**Webster.** Incorporated 1860, bearing the name of Daniel Webster, having originally been a part of Boscawen. Merrimack county, second congressional, fifth councilor and seventh senatorial districts.

**Wentworth.** Granted 1766 by Governor Benning Wentworth, bearing the name of Governor Wentworth. Part of Orford annexed 1837. Graf-

ton county, second congressional, first councilor and fifth senatorial districts.

**Wentworth's Location.** Land sold in 1797 to George Wentworth of Portsmouth. Incorporated 1881. Coos county, second congressional, first councilor and first senatorial districts.

**Westmoreland.** Granted 1735 by Governor Jonathan Belcher as Number Two. Incorporated 1752 by Governor Benning Wentworth as Westmoreland, bearing the name of Sir John Fane, Earl of Westmoreland. Cheshire county, second congressional, fourth councilor and tenth senatorial districts.

**Whitefield.** Granted 1774 by Governor John Wentworth. Incorporated 1804. Coos county, second congressional, first councilor and second senatorial districts.

**Wilmot.** Incorporated 1807, having originally been a part of New London and named for Dr. James Wilmot of England, who died in that year. Part of Hill annexed 1832. Merrimack county, second congressional, fifth councilor and seventh senatorial districts.

**Wilton.** Granted 1749 by Governor Benning Wentworth as Number Two. Incorporated 1762 as Wilton after Sir Joseph Wilton, noted sculptor. Hillsborough county, second congressional, fourth councilor and twelfth senatorial districts.

**Winchester.** Granted 1733 by Governor Jonathan Belcher, bearing the name of Augustus Henry Fitzroy, Earl of Arlington. Incorporated 1753 by Governor Benning Wentworth as Winchester, bearing the name of Sir Charles Paulet, Marquis of Winchester. Cheshire county, second congressional, fourth councilor and eleventh senatorial districts.

**Windham.** Incorporated 1741 by Governor Benning Wentworth, bearing the name of Sir Charles Wyndham. Originally a part of Londonderry. Rockingham county, first congressional, third councilor and nineteenth senatorial districts.

**Windsor.** Incorporated 1798. Hillsborough county, second congressional, fourth councilor and ninth senatorial districts.

**Wolfeboro.** Granted 1759 by Governor Benning Wentworth, bearing the name of General James Wolfe. Incorporated 1770. Carroll county, first congressional, first councilor and fourth senatorial districts.

**Woodstock.** Granted 1763 by Governor Benning Wentworth as Peeling. Incorporated 1840 as Woodstock. Regranted as Fairfield by Governor John Wentworth, 1771. Grafton county, second congressional first councilor and third senatorial districts.



The John O. Morton Building



## UNINCORPORATED PLACES

In 1831 the legislature authorized the governor and council to appoint a land commissioner to sell the public lands, and James Willey of Conway was appointed to that office. The following is a list of all the grants that have been made:

**Bean's Grant** was made by Commissioner Willey to Charles Bean of Maine in 1835 and it contained about 3,300 acres.

**Bean's Purchase** was made by Commissioner Willey to Alpheus Bean of Bartlett in 1832 for \$1,023 and contained about 33,000 acres.

**Cambridge** was granted in 1773 to Nathaniel Rogers and others and contained about 23,160 acres.

**Chandler's Purchase** was made by Commissioner Willey to Jeremiah Chandler of Conway in 1835 for \$300 and contained about 10,000 acres.

**Crawford's Purchase** was made by Commissioner Willey to Thomas Abbott, Nathaniel Abbott and Ethan Allen Crawford in 1834 for \$8,000 and contained about 15,712 acres.

**Cutts' Grant** was made by the legislature to Thomas Cutts of Maine in 1810.

**Dixville** was granted by the legislature to Timothy Dix, Jr., in 1805 and contained about 29,340 acres and the price was \$4,500. It was organized for voting purposes in 1960.

**Dix's Grant** was made by the legislature to Timothy Dix, Jr., in 1809.

**Erving's Grant** was made to William Erving of Boston, a captain in the French and Indian war, in 1775 and contained about 3,468 acres.

**Green's Grant** was made to Francis Green of Boston, a lieutenant in the French and Indian war, in 1774 and contained about 2,032 acres.

**Gilmanton and Atkinson Academy Grant** was made by the legislature to Gilmanton academy and Atkinson academy in equal shares in 1809 and contained about 13,000 acres.

**Hadley's Purchase** was sold by Commissioner Willey to Henry G. Hadley of Eugene City, Oregon, in 1834 and contained about 8,371 acres. The price was \$500.

**Hale's Location** was granted to Samuel Hale of Portsmouth in 1771 and contained about 1,215 acres.

**Kilkenny** was granted to Jonathan Warner and many others in 1774 and contained about 26,911 acres.

Livermore was granted to Elkins, Sargent and Elkins, Hatch and Cleaves, Raymond, and Bean and Gilman 1876.

Low and Burbank's Grant was made by the legislature through State Treasurer Abner B. Kelly to Clovis Low of Jefferson and Barker Burbank of Shelburne in 1832.

Martin's Location was granted to Thomas Martin of Portsmouth, a conductor of artillery stores in the French and Indian war, in 1773 and contained about 2,000 acres.

Millsfield was granted to George Boyd and others in 1774 and was named in honor of Sir Thomas Mills. It contained about 23,200 acres. It was organized for voting purposes in 1932.

Odell was sold by Commissioner Willey to Richard Odell of Conway in 1834 and contained about 23,751 acres. The price was \$1,863.

Pinkham's Grant was made by the legislature to Daniel Pinkham in 1835.

Sargent's Purchase was sold by Commissioner Willey to Jacob Sargent of Thornton and others for \$3,000, May 31, 1832.

Second College Grant was made by the legislature to Dartmouth college in 1807 and contained a tract six miles square.

Success was granted in 1773 and contained about 30,472 acres. The grantees were Benjamin Mackay and about seventy others.

Thompson and Meserve's Purchase was sold by Commissioner Willey to Samuel W. Thompson of Conway and George P. Meserve of Jackson in 1835 for \$500 and contained about 12,000 acres.

## PORTRAIT GALLERY OF NEW HAMPSHIRE NOTABLES IN THE STATE HOUSE

### Presidents of the United States

**GEORGE WASHINGTON, 1732-1799.** First President of the United States. "Father of His Country." Mr. Washington visited New Hampshire in 1789. From original portrait by Gilbert Stuart. Representatives Hall, second floor.

**ABRAHAM LINCOLN, 1809-1865.** President of the United States. Campaigned in New Hampshire for the nomination in 1860. All ten delegates voted for him at the Convention. Portrait made from records by public contributions. Representatives Hall, second floor.

**FRANKLIN PIERCE, 1804-1869.** Fourteenth President of the United States. Born in Hillsborough, N. H., son of Governor Benjamin Pierce, he was a Brigadier General in the Mexican War and U. S. Senator from New Hampshire. His statue erected on Capitol grounds by public act. Portrait from records. Representatives Hall, second floor.

### Colonial Governors of New Hampshire

**SIMON BRADSTREET, 1603-1697.** Early Governor of Massachusetts and New Hampshire. Council Room, second floor.

**JOSEPH DUDLEY, 1647-1720.** President of New England 1686. Governor of Massachusetts and New Hampshire until 1716. Council Room, second floor.

**JOHN WENTWORTH, 1671-1730.** Lieutenant Governor and Governor of Massachusetts and New Hampshire 1723-1728. Representatives Hall, second floor.

**WILLIAM BURNET, 1688-1729.** Governor of Massachusetts and New Hampshire 1728-1729. Council Room, second floor.

**JONATHAN BELCHER, 1681-1757.** Governor of Massachusetts and New Hampshire 1730-1741. Council Room, second floor.

**BENNING WENTWORTH, 1696-1770.** First Provincial Governor of New Hampshire, 1741-1766. Son of John Wentworth. Granted new

towns in New Hampshire and what is now Vermont, many named for English notables, Hallway, second floor.

**JOHN WENTWORTH**, 1727-1820. Graduated Harvard 1755. Governor 1767-1775. Governor Nova Scotia 1792-1808. Council Room, second floor.

### Revolutionary Portraits

**JOHN STARK**, 1728-1822. Born in Londonderry. Served in wars between England and France. In charge of New England troops against England in the war of the Revolution. Fought at the Battle of Bennington, and made Brigadier General by Congress in 1788. Hallway, first floor.

**WILLIAM WHIPPLE**, 1730-1785. Born in Maine. Member Continental Congress 1776. Signer of the Declaration of Independence. Brigadier General in the War of the Revolution. Hallway, first floor.

**JOSEPH CILLEY**, 1735-1799. Born in Nottingham. Served as Captain in the War between England and France and as Colonel in the War of the Revolution. Appointed Major General of militia. Served as state representative, senator and councilor. Hallway, first floor.

**JAMES REED**, 1724-1807. Born in Massachusetts. One of the original proprietors of Fitzwilliam. Captain in War between France and England. Commander second regiment Continental Army. Made Brigadier General by Congress. Original painting. Hallway, first floor.

**GEORGE REID**, 1733-1815. Born in Londonderry. Captain of minute men in War of the Revolution. Fought at Bunker Hill, Bemis Heights and Yorktown. Made Brigadier General of New Hampshire militia in 1785. Hallway, first floor.

**MATTHEW THORNTON**, 1714-1803. Member Continental Congress and signer of the Declaration of Independence. Senator and Councilor. Council Room, second floor.

**HENRY DEARBORN**, 1751-1829. Born in North Hampton. Studied medicine and practiced. At Bunker Hill with Stark in the Revolution and in Quebec with Arnold. Lieutenant colonel of a New Hampshire regiment. Made a major general in 1790. Secretary of War under Jeffer-

son and member of Congress. Fort Dearborn, now Chicago, and Dearborn, Michigan named in his honor. Hallway, first floor.

**ENOCH POOR, 1736-1780.** Born in Massachusetts. In the War between England and France, and in command of a New Hampshire regiment in the War of the Revolution. Served in Canada and made Major General in 1777. Hallway, first floor.

**ALEXANDER SCAMMELL, 1748-1781.** Born in Massachusetts. Graduate of Harvard. Lawyer. Served as Brigadier General of New Hampshire troops in the War of the Revolution. Made Adjutant-General, 1780. Hallway, first floor.

**ISRAEL EVANS, 1751-1807.** Born in Pennsylvania. Graduated at Princeton. Served as chaplain of New Hampshire troops in the War of the Revolution. With Washington at Valley Forge. Hallway, first floor.

#### War of 1812 Portraits

**JOHN McNEIL, 1784-1850.** Born in Hillsborough. Commanded Eleventh New Hampshire Regiment in the War of 1812. Wounded at the Battle of Lundy's Lane. Made Brigadier General. Original Painting. Hallway, first floor.

**JAMES MILLER, 1776-1851.** Born in Peterborough. Fought at Lundy's Lane in War of 1812 where, when told to attack a superior force, said "I'll try, sir." One time Governor of Arkansas. Hallway, first floor.

**JOSEPH CILLEY, 1791-1887.** Born in Nottingham. Captain in War of 1812. U. S. Senator in 1846. Original painting. Hallway, first floor.

**JONATHAN EASTMAN, JR., 1781-1867.** Born in Concord. Staff officer and quartermaster in War of 1812. Fought at Stony Creek 1813. Original painting. Hallway, first floor.

#### Mexican War Portraits

**JOHN G. FOSTER, 1823-1874.** Born in Whitefield. Graduated U. S. Military Academy. Served in the War with Mexico and the War of the Rebellion. Major General in charge of engineering projects. Original painting. Hallway, first floor.

**War of the Rebellion Portraits**

**BENJAMIN F. BUTLER**, 1818-1893. Born in Deerfield. Major General in command of troops at New Orleans in the War of the Rebellion. Naval officer Port of New York. Member of Congress and Governor of Massachusetts. Original painting. Hallway, first floor.

**JOHN A. DIX**, 1798-1879. Born in Boscawen. Secretary of the Treasury, U. S. 1861. Major General of volunteers in the War of the Rebellion. Naval officer Port of New York. Minister to France, and Governor of New York. Original painting. Hallway, first floor.

**JOHN L. THOMPSON**, 1835-1888. Born in Plymouth. Brigadier General, War of the Rebellion. Hallway, first floor.

**EVARTS W. FARR**, 1840-1880. Born in Littleton. Major New Hampshire volunteers in War of the Rebellion. Member of Congress 1879-1880. Original painting. Hallway, first floor.

**AARON F. STEVENS**, 1819-1887. Born in Derry. Brigadier General New Hampshire regiment, War of the Rebellion. Member of Congress 1867-1871. Hallway, first floor.

**JESSE A. GOVE**, 1825-1862. Born in Weare. Lieutenant in the Mexican War. Captain, War of the Rebellion. Original painting. Hallway, first floor.

**PHINEAS P. BIXBY**, 1829-1877. Born in Concord. Colonel New Hampshire volunteers, War of the Rebellion. At the Battle of Bull Run. Original painting. Hallway, first floor.

**EDWARD E. CROSS**, 1832-1863. Born in Lancaster. Colonel New Hampshire volunteers in War of the Rebellion. Killed at Gettysburg. Original painting. Hallway, first floor.

**EDWARD E. STURTEVANT**, 1828-1862. Born in Keene. Captain in War of the Rebellion. Killed at Fredericksburg. Hallway, first floor.

**J. HORACE KENT**, 1827-1888. Born in Barnstead. Sergeant in War of the Rebellion. One time Warden New Hampshire State Prison. Hallway, first floor.

**JAMES S. THORNTON**, 1827-1875. Born in Merrimack. Graduate of Annapolis. Captain U. S. Navy in War of the Rebellion. Original painting. Hallway, first floor.

**GEORGE E. BELKNAP**, 1832-1903. Born in Newport. Commander U. S. Navy in War of the Rebellion. Promoted to Rear Admiral 1889. Original painting. Hallway, first floor.

**GEORGE H. PERKINS**, 1835-1899. Born in Hopkinton. Graduate of Annapolis. Executive officer in the navy at the Battle of New Orleans in War of the Rebellion. Promoted to Commodore in 1896. Original painting. Hallway, first floor.

**HARRIET P. DAME**, 1815-1900. Born in Barnstead. Nurse in Union Army, War of the Rebellion. At the Battle of Gettysburg. One time clerk in U. S. Treasury Department, Washington, D. C. Hallway, first floor.

### War with Spain Portrait

**CHARLES A. DOYEN**, 1859-1919. Born in Concord. Graduate of Annapolis. Colonel in Spanish-American War. Promoted to Brigadier-General 1917. Commanded Fifth Regiment U. S. Marines in the War with Germany. Original painting. Hallway, first floor.

### Portraits of United States Senators from New Hampshire

**JAMES SHEAFE**, 1775-1829. Born in Portsmouth. Member of Congress 1799-1801. U. S. Senator 1801-1802. Hallway, first floor.

**CHARLES G. ATHERTON**, 1804-1853. Born in Amherst. Member of Congress 1837-1843. U. S. Senator 1843-1849, 1852-1853. Original painting. Hallway, first floor.

**JOHN P. HALE**, 1806-1875. Born in Rochester. U. S. Senator 1847-1853, 1855-1865. Presidential nominee 1852. Minister to Spain 1865-1869. Representatives Hall.

**JOHN S. WELLS**, 1803-1860. Born in Durham. U. S. Senator 1855. Hallway, third floor.

**JAMES BELL**, 1804-1857. Born in Francestown. U. S. Senator 1855-1857. Original painting. Hallway, first floor.

**GEORGE G. FOGG**, Concord. U. S. Senator 1866-1867. New Hampshire Secretary of State 1846-1847. Hallway, first floor.

**JAMES W. PATTERSON**, 1823-1893. Born in Henniker. Member of

Congress 1863-1867. U. S. Senator 1867-1873. One time State Superintendent of Education. Hallway, first floor.

**JOHN BROADHEAD**, 1770-1838. Born in Pennsylvania. Methodist minister. Member of Congress 1829-1833. U. S. Senator 1817-1827. Chaplain of the House 1825. Original painting. Hallway, first floor.

**EDWARD H. ROLLINS**, 1824-1889. Born in Rollinsford. Member of Congress 1861-1867. U. S. Senator 1877-1883. Original painting. Hallway, first floor.

**JACOB H. GALLINGER**, 1837-1918. Born in Canada. Member of Congress from New Hampshire 1885-1889. U. S. Senator 1891-1918. Original painting. Hallway, first floor.

### Portraits of Representatives in Congress from New Hampshire

**WOODBURY LANGDON**, 1739-1805. Born in Portsmouth. In Continental Congress 1779 (delegate) Councilor, Superior Court Justice, President New Hampshire Senate. Senate Chamber.

**JOSIAH BARTLETT, JR.**, 1788-1853. Born in Kingston. Grandson of Governor Josiah Bartlett. Practiced medicine in Stratham. Presidential Elector 1793. Member of Congress 1811-1813. Died in a railway accident in Connecticut. Hallway, first floor.

**DANIEL WEBSTER**, 1782-1852. Born in Salisbury. Attended Phillips Academy, Exeter, graduated Dartmouth 1801. Practiced law in Boston. Won the famous "Dartmouth College Case." Representative in Congress 1813-1817. U. S. Senator 1827-1841. Secretary of State 1841-1843. Original painting. Representatives Hall.

**AARON MATSON**, 1770-1838. Born in Massachusetts, Representative from Stoddard in the N. H. Legislature, Councilman, and Representative in Congress 1822-1825. Hallway, first floor.

**TITUS BROWN**, 1786-1849. Born in Alstead, Representative in the Legislature, and President of the State Senate. Member of Congress 1825-1829. Hallway, third floor.

**BENNING M. BEAN**, 1782-1866. Born in Moultonborough. Member

state legislature, President State Senate and Councilor. Member of Congress 1833-1837. Hallway, third floor.

**HARRY HIBBARD, 1816-1872.** Born in Canaan. Member State legislature as Speaker of the House and President of the Senate. Member of Congress 1849-1855. Original painting. Hallway, third floor.

**CYRUS A. SULLOWAY, 1839-1917.** Born in Grafton. Member of Congress 1895-1913, 1915-1917. Original painting. Hallway, first floor.

**FRANK D. CURRIER, 1853-1921.** Born in Canaan. Member of State legislature as Speaker of the House and President of the Senate. Member of Congress 1901-1913. Hallway, third floor.

### Portraits of Governors of New Hampshire

**JOHN LANGDON, 1741-1819.** Born in Portsmouth. Delegate to the Continental Congress in 1775-1776. Member of Congress 1783. President of New Hampshire in 1785. U. S. Senator and president pro tem 1788. Governor 1810-1811, Council Room.

**JOHN SULLIVAN, 1740-1795.** Born in Durham. Brigadier-General in the War of the Revolution. Made a Major General in 1779 in a long military career. President of New Hampshire 1786-1789. Council Room.

**JOSIAH BARTLETT, 1729-1795.** Born in Kingston. Physician, signer of the Declaration of Independence. Chief Justice. President of New Hampshire 1791. Governor in 1792. Council Room.

**JOHN TAYLOR GILMAN, 1753-1828.** Born in Exeter. Member of Congress 1782. State Treasurer 1783. Governor 1794-1805, 1813-1815. Council Room.

**JEREMIAH SMITH, 1759-1842.** Born in Peterborough. Fought at Bennington in the War of the Revolution. Member of Congress 1791-1797. Governor 1809. Council Room.

**WILLIAM PLUMER, 1759-1850.** Born in Epping. Served as state senator, President of the Senate and Speaker of the House of Representatives. He was U. S. Senator 1802-1807, Presidential Elector in 1820

and Governor in 1812 and 1816-1818. First President New Hampshire Historical Society. Council Room.

SAMUEL BELL, 1770-1850. Born in Londonderry. Graduated Dartmouth. Served as state senator, President of the Senate, Speaker of the House and Governor's Councilor. He was chief justice of New Hampshire Supreme Court, U. S. Senator 1823-1825 and Governor 1819-1823. Council Room.

LEVI WOODBURY, 1789-1851. Born in Francestown. Justice New Hampshire Supreme Court. Served as Secretary of the Navy and Secretary of the Treasury under Presidents Jackson and Van Buren, U. S. Senator, U. S. Supreme Court Justice. Governor 1823. Council Room.

DAVID L. MORRILL, 1772-1849. Born in Epping. Congregational clergyman. Served as State Senator, President of the Senate and Speaker of the House. Governor 1824-1827. Council Room.

BENJAMIN PIERCE, 1757-1839. Born in Massachusetts. At the Battle of Bunker Hill in the Revolution and Brigadier General of New Hampshire troops in 1805. Served as representative and member of the Governor's Council. Governor 1827-1829. Hallway, second floor.

JOHN BELL, 1765-1836. Born in Londonderry. State Senator and member Governor's Council. Governor 1828. Hallway, second floor.

MATTHEW HARVEY, 1781-1866. Born in Sutton. Representative, Speaker of the House and President of the Senate. Member of Congress 1821-1825. Governor 1830. Original painting. Hallway, second floor.

JOSEPH M. HARPER, 1789-1865. Born in Maine. Representative and President of the Senate. Member of Congress 1831-1835. Governor 1831. Hallway, third floor.

SAMUEL DINSMOOR, 1766-1835. Born in Windham. Major General of Militia and postmaster at Keene. Member of Congress 1811-1813. Member Governor's Council. Governor 1831-1834. Original painting. Hallway, second floor.

WILLIAM BADGER, 1779-1852. Born in Gilmanton. Representative and President of the Senate. Presidential elector. Governor 1834-1836. Hallway, second floor.

ISAAC HILL, 1788-1851. Born in Massachusetts. Newspaper publisher and editor. State Senator. Connected with U. S. Treasury under Jackson. U. S. Senator 1831-1836. Governor 1836-1839. Hallway, second floor.

JOHN PAGE, 1787-1865. Born in Haverhill. Served in the War of 1812. Representative U. S. Senate 1835-1837. Governor 1839-1842. Hallway, second floor.

HENRY HUBBARD, 1784-1857. Born in Charlestown. Representative and Speaker of the House, member of Congress 1829-1835. U. S. Senator 1835-1841. Governor 1842-1844. Hallway, second floor.

JOHN H. STEELE, 1789-1865. Born in North Carolina. Cotton mill owner, said to have been first in New Hampshire to operate a powerloom. Representative and member Governor's Council. Governor 1844-1846. Hallway, second floor.

ANTHONY COLBY, 1792-1875. Born in New London. Founder of Colby Academy. Major General of State militia, Representative, Governor 1846-1847. Original painting. Hallway, second floor.

JARED W. WILLIAMS, 1796-1864. Born in Connecticut. Representative, Senator, President of the Senate, member of Congress 1837-1841. Governor 1847-1849. Original painting. Hallway, second floor.

SAMUEL DINSMOOR, JR., 1799-1869. Born in Keene. Graduated from Dartmouth at fifteen. Son of Governor Dinsmoor. Bank president. Governor 1849-1852. Original painting. Hallway, second floor.

NOAH MARTIN, 1801-1863. Born in Epsom. Physician. Representative and State Senator. Vice-president State Agricultural Society. Governor 1852-1854. Hallway, second floor.

NATHANIEL B. BAKER, 1818-1876. Born in Henniker. Newspaper publisher. Representative and Speaker of the House. Presidential elector. Governor 1854-1855. Original painting. Hallway, second floor.

RALPH METCALF, 1798-1858. Born in Charlestown. Secretary of State, New Hampshire. Representative. Candidate for President, 1855. Governor 1855-1857. Original painting. Hallway, second floor.

WILLIAM HAILE, 1807-1876. Born in Vermont. Representative, State

Senator and Senate President. Governor 1857-1859. Original painting. Hallway, second floor.

ICHABOD GOODWIN, 1796-1882. Born in Maine. Representative in Legislature. Delegate to Constitutional Convention. Governor 1859-1861. Original painting. Hallway, second floor.

NATHANIEL S. BERRY, 1796-1894. Born in Maine. Representative from Bristol and State Senator. Governor 1861-1863. Original painting. Hallway, second floor.

JOSEPH A. GILMORE, 1811-1867. Born in Vermont. Elected from Concord. Senator and President of the Senate. Governor 1863-1865. Original painting. Hallway, second floor.

FREDERICK SMYTH, 1819-1899. Born in Candia. Mayor of Manchester. Representative. Governor 1865-1867. Original painting. Hallway, second floor.

WALTER HARRIMAN, 1817-1884. Born in Warner. Fought in the War of the Rebellion and breveted a Brigadier General. Secretary of State and State Treasurer. Representative and Senator. Governor 1867-1869. Original painting. Hallway, second floor.

ONslow STEARNS, 1810-1878. Born in Massachusetts. Senator and President of the Senate. Governor, elected from Concord, 1869-1871. Original painting. Hallway, second floor.

JAMES A. WESTON, 1827-1895. Born in Manchester. Mayor of Manchester. Governor 1871-1872, 1874-1875. Original painting. Hallway, second floor.

EZEKIEL A. STRAW, 1819-1882. Born in Salisbury, Representative, Senator, President of the Senate, Member of the Governor's staff, Governor 1872-1874. Elected from Manchester. Original painting. Hallway, second floor.

PERSON C. CHENEY, 1828-1901. Born in Ashland. Representative, U.S. Senator 1886. Minister to Switzerland. Governor 1875-1877. Elected from Manchester. Original painting. Hallway, second floor.

BENJAMIN F. PRESCOTT, 1833-1895. Born in Epping. Secretary of State, Presidential elector. Governor 1877-1879. Elected from Concord. Original painting. Hallway, second floor.

**NATT HEAD**, 1828-1883. Born in Hooksett. Compiler of military records. Adjutant General. Representative, Senator and President of the Senate. Governor 1879-1881. Original painting. Hallway, second floor.

**CHARLES H. BELL**, 1823-1893. Born in Chester. County solicitor. Representative and Speaker of the House. Senator and President of the Senate. U. S. Senator 1879. Governor 1881-1883. Original painting. Hallway, second floor.

**SAMUEL W. HALE**, 1823-1891. Born in Massachusetts. Representative, member of Governor's Council. Governor 1883-1885. Elected from Keene. Original painting. Hallway, second floor.

**MOODY CURRIER**, 1806-1898. Born in Boscawen. Donor of the Currier Gallery of Art. Senator, President of the Senate and member Governor's Council. Governor 1885-1887. Elected from Manchester. Original painting. Hallway, second floor.

**CHARLES H. SAWYER**, 1840-1908. Born in New York. Representative, member Governor's staff. Governor 1887-1889. Elected from Dover. Original painting. Hallway, second floor.

**DAVID H. GOODELL**, 1834-1915. Born in Hillsborough. Representative and member Governor's Council. Governor 1889-1891. Original painting. Hallway, second floor.

**HIRAM A. TUTTLE**, 1837-1911. Born in Barnstead. Representative, member Governor's Council and Governor's staff. Governor 1891-1893. Elected from Pittsfield. Original painting. Hallway, second floor.

**JOHN B. SMITH**, 1838-1914. Born in Vermont. Presidential elector and member Governor's Council. Governor 1893-1895. Elected from Hillsborough. Original painting. Hallway, second floor.

**CHARLES A. BUSIEL**, 1842-1901. Born in Meredith. Representative. Mayor of Laconia. Governor 1895-1897. Elected from Laconia. Original painting. Hallway, second floor.

**GEORGE A. RAMSDELL**, 1834-1900. Born in Milford. Representative, Delegate to Constitutional Convention, member Governor's Council. Governor 1897-1899. Elected from Nashua. Original painting. Hallway, second floor.

**FRANK W. ROLLINS, 1860-1915.** Born in Concord. Originator of Old Home Week. State Senator and President of the Senate. Governor 1899-1901. Original painting. Hallway, second floor.

**CHESTER B. JORDAN, 1839-1914.** Born in Colebrook. Representative, Senator and President of the Senate. Governor 1901-1903. Original painting. Hallway, second floor.

**NAHUM J. BACHELDER, 1854-1934.** Born in East Andover. Member New Hampshire Board of Agriculture and Cattle Commission. Trustee University of New Hampshire. Governor 1903-1905. Original painting. Hallway, second floor.

**JOHN McLANE, 1852-1911.** Born in Scotland. Representative, Senator and President of the Senate. Governor 1905-1907. Elected from Milford. Original painting. Hallway, second floor.

**CHARLES M. FLOYD, 1861-1923.** Born in Derry. State Senator and member of Governor's Council. Governor 1907-1909. Elected from Manchester. Original painting. Hallway, second floor.

**HENRY B. QUINBY, 1846-1924.** Born in Maine. Representative, Senator, member of the Governor's staff, and councilor. Governor 1909-1911. Elected from Laconia. Hallway, second floor.

**ROBERT P. BASS, 1873-1960.** Born in Illinois. Representative and State Senator. Governor 1911-1913. Elected from Peterborough. Original painting. Hallway, second floor.

**ROLLAND H. SPAULDING, 1873-1942.** Born in Massachusetts. Governor 1915-1917. Elected from Rochester. Original painting. Hallway, second floor.

**JOHN H. BARTLETT, 1869-1952.** Born in Sunapee. Postmaster Portsmouth. Elected from Portsmouth. Representative. Governor 1919-1921. Original painting. Hallway, second floor.

**FRED H. BROWN, 1879-1955.** Born in Ossipee. Mayor of Somersworth. Delegate to Constitutional Convention. Presidential elector. U.S. Senator. Governor 1923-1925. Elected from Somersworth. Original painting. Governor's office.

**JOHN G. WINANT, 1889-1947.** Born in New York. Representative and State Senator. Governor 1925-1927, 1931-1935. Elected from Concord. Ambassador of the United States to the Court of St. James (Great Britain) 1941 to 1946. Original painting. Governor's office.

**HUNTLEY N. SPAULDING**, 1869-1955. Born in Massachusetts. Food Administrator, Chairman State Board of Education. Governor 1927-1929. Elected from Rochester. Original painting. Hallway, second floor.

**H. STYLES BRIDGES**, 1898-1961. Born in Maine. U. S. Senator 1937-1961. Governor 1935-1937. Elected from Concord. Original painting. Governor's office.

**SHERMAN ADAMS**, 1899- . Born in Vermont. Representative and Speaker of the House. Congressman 1944. The Assistant to the President of the U. S. 1953. Governor 1949-1953. Elected from Lincoln. Original painting. Hallway, second floor.

**LANE DWINELL**, 1906- . Born in Vermont. Speaker of the House of Representatives 1951. President of the Senate 1953. Governor 1955-1959. U. S. Assistant Secretary of State 1959-1960. Original painting. Hallway, second floor.

**FRANCIS P. MURPHY**, 1877-1958. Governor 1937-1941. Original painting. Hallway, second floor.

**ROBERT O. BLOOD**, 1887- . Born in Enfield, N. H. Served in World War I, promoted to rank of Lieutenant Colonel; received the Distinguished Service Cross, the French Croix de Guerre, also Division citation. Representative to the General Court in 1935; President of the Senate in 1939; Governor from 1941-1945. Original painting. Hallway, second floor.

**CHARLES W. TOBEY**, 1880-1953. Born in Roxbury, Mass. Speaker of the House of Representatives in 1919; President of the Senate in 1925; Governor in 1929; Congressman 1933-1939; U. S. Senator 1939-1953. Original painting. Hallway, second floor.

**JOHN W. KING**, 1916- . Born in Manchester, N. H. Representative to the General Court 1957-1961; Governor 1963-1969; appointed Justice of the Superior Court on September 4, 1969. Original painting. Hallway, second floor.

### Portraits of Presidents of the State Senate

**ABNER GREENLEAF**. First mayor of Portsmouth. Senate President 1829. Original painting. Hallway, third floor.

SAMUEL JONES. Born in Hopkinton 1786. Councilor. Senate President 1838-1839. Original painting. Hallway, third floor.

JAMES B. CREIGHTON. Senate President 1840-1841. Original painting. Hallway, third floor.

JOSIAH QUINCY, 1793-1875. Born in Rumney. Senate President 1841-1842. Original painting. Hallway, third floor.

WILLIAM P. WEEKS, 1803-1870. Born in Greenland. Representative, Senate President 1849-1850. Original painting. Hallway, third floor.

RICHARD JENNESS. Born in Portsmouth. Senate President 1850-1851. Original painting. Hallway, third floor.

J. EVERETT SARGENT, 1816-1889. Born in New London. Representative. Chief Justice Superior Court. Senate President 1854-1855. Original painting. Hallway, third floor.

HERMAN FOSTER, 1800-1875. Born in Massachusetts. Representative from Manchester. Senate President 1861-1862. Original painting. Hallway, third floor.

WILLIAM H. Y. HACKETT, 1800-1878. Born in Gilmanton. Representative. Senate President 1862-1863. Original painting. Hallway, third floor.

NATHANIEL GORDON, 1820-1908. Born in Exeter. Representative. Senate President 1870-1871. Original painting. Hallway, third floor.

CHARLES H. CAMPBELL, 1827-1895. Born in Amherst. Representative. Senate President 1872-1873. Original painting. Hallway, third floor.

DAVID A. WARDE, 1828-1874. Born in Concord. Senate President 1873-1874. Original painting. Hallway, third floor.

JOHN W. SANBORN, 1822-1878. Born in Wakefield. Representative. Councilor. Senate President 1875-1876. Original painting. Hallway, third floor.

DAVID H. BUFFUM, 1820-1882. Born in Maine. Representative from Somersworth. Senate President 1878-1879. Original painting. Hallway, third floor.

JOHN KIMBALL, 1821-1893. Born in Canterbury. Representative. Senate President 1881-1883. Original painting. Hallway, third floor.

CHARLES H. BARTLETT, 1833-1900. Born in Sunapee. Senate President 1883-1885. Original painting. Hallway, third floor.

CHESTER PIKE, 1829-1927. Born in Cornish. Representative. Senate President 1885-1887. Original painting. Hallway, third floor.

DAVID A. TAGGART, 1858-1922. Born in Goffstown. Representative. Senate President 1889-1891. Original painting. Hallway, third floor.

BERTRAM ELLIS, 1860-1920. Born in Massachusetts. Representative from Keene. Senate President 1901-1903. Original painting. Hallway, third floor.

GEORGE H. ADAMS, 1851-1911. Born in Campton. Senate President 1905-1907. Original painting. Hallway, third floor.

JOHN SCAMMON, 1865-1940. Born in Stratham. Representative. Senate President 1907-1909. Original painting. Hallway, third floor.

HARRY T. LORD, 1863-1923. Born in Manchester. Representative, Delegate to Constitutional Convention, Councilor, Senate President 1909-1911. Original painting. Hallway, third floor.

WILLIAM D. SWART, 1856-1936. Born in New York, Representative from Nashua, Councilor. Senate President 1911-1913. Original painting. Hallway, third floor.

ENOS K. SAWYER, 1879-1933. Born in Franklin. Secretary of State. Senate President 1913-1915. Original painting. Hallway, third floor.

GEORGE I. HASELTON, 1878-1922. Born in Manchester. Representative. Senate President 1915-1917. Original painting. Hallway, third floor.

JESSE M. BARTON, 1870-1943. Born in Newport. Representative. Senate President 1917-1919. Original painting. Hallway, third floor.

**ARTHUR P. MORRILL**, 1876-1935. Born in Concord. Representative. Speaker of the House, delegate to Constitutional Convention. Senate President 1919-1921. Original painting. Hallway, third floor.

**LESLIE P. SNOW**, 1862-1934. Born in Eaton. Supreme Court Justice. Representative, delegate to Constitutional Convention. Senate President 1921-1922. Original painting. Hallway, third floor.

**WESLEY ADAMS**, 1872-1934. Born in Nelson. Representative. Senate President 1923-1925. Original painting. Hallway, third floor.

**WILLIAM HAILE**, Hinsdale. President of the Senate 1855-1856. Hallway, third floor.

**MOODY CURRIER**, Manchester. President of the Senate 1857-1858. Hallway, third floor.

#### Portraits of New Hampshire Secretaries of State

**EZRA S. STEARNS**, Rindge, Secretary of State 1891-1899. Hallway, first floor.

**THOMAS L. TULLOCK**, Portsmouth, Secretary of State 1858-1861. Hallway, first floor.

**LEMUEL N. PATTEE**, Antrim, Secretary of State, 1855-1858. Hallway, first floor.

**NATHAN W. GOVE**, Concord, Secretary of State, 1870-1871. Hallway, first floor.

#### Miscellaneous Portraits

**JEREMY BELKNAP**, 1744-1798. Born in Massachusetts. Minister at Dover Congregational Church. Author of the first history of New Hampshire, published 1784. Belknap County in New Hampshire is named for him. Hallway, first floor.

**MARY BAKER EDDY**, 1821-1910. Born in Bow. Discoverer and founder of Christian Science. Author of "Science and Health, with Key to the Scriptures." Resident of Concord during the last years of her life. Hallway, first floor.

CHARLES A. DANA, 1819-1897. Born in Hinsdale. Assistant Secretary of War 1863-1864. Co-editor New American Encyclopedia. Owner and editor of the New York Sun. Hallway, first floor.

ADNA TENNEY, 1810-1900. Born in Hanover. Portrait painter responsible for some of the original paintings and copies in the State House collection. Hallway, first floor.

ZACHARIAH CHANDLER, 1813-1879. Born in Bedford. U. S. Senator. Secretary of the Interior, 1874, under President Grant. Original painting. Hallway, first floor.

ALAN B. SHEPARD, JR. Born in Derry. Commander, United States Navy, first astronaut to complete space flight from Cape Canaveral, Florida on May 5, 1961. Reception room, Governor's office.

HARRY E. JACKSON. Born Long Island City, New York. Lt. Colonel United States Air Force 1942-1946. Founder & First President New Hampshire State Employees Association. Deputy Secretary of State 1933-1957, Secretary of State 1957-60. Original painting. Secretary of State's office.

#### Plaque

HARRY E. JACKSON. Deputy Secretary of State 1933-1957. Secretary of State 1957-1960. Plaque presented by New Hampshire State Employees Association of which he was founder and first president. Dedicated 1960. Hallway, second floor.

## NEW HAMPSHIRE'S CHIEF EXECUTIVES

The following is a list of the men who have been chief executives, together with the title under which each served and the years in office.

### *Provincial Executives*

Name and Residence	Title	Term
John Cutt, Portsmouth	President	1680-81
Richard Waldron, Dover	Deputy President	1681-82
Edward Cranfield, London, Eng.	Lieutenant-Governor	1682-85
Walter Barefoote, London, Eng.	Deputy-Governor	1685-86
Joseph Dudley, Roxbury, Mass.	President, Governor	1686-87, 1702-16
Edmund Andros, London, Eng.	Governor	1687-89
Simon Bradstreet, Salem, Mass.	Governor	1689-92
John Usher, Boston, Mass.	Lieutenant-Governor	1692-97
William Partridge, Portsmouth	Lieutenant-Governor	1697-98, 1701-02
Samuel Allen, London, Eng.	Governor	1698-99
Richard Coote, Earl of Bellomont, New York	Governor	1699-1701
Samuel Shute, Boston, Mass.	Governor	1716-23
John Wentworth, Portsmouth	Lieutenant-Governor	1723-27
William Burnet	Governor	1727-29
Jonathan Belcher, Boston, Mass.	Governor	1730-41
Benning Wentworth, Portsmouth	Governor	1741-66
John Wentworth, Portsmouth	Governor	1767-75

### *Revolutionary Executives*

Matthew Thornton, Merrimack	President	1775-76
Meshech Weare, Hampton Falls	President	1776-85

### *Constitutional Executives*

Meshech Weare, Hampton Falls	President	1784-85	
John Langdon, Portsmouth, 1, 3	President, Governor	1785-86, 1805-09,	88-89
		1786-88,	10-12
John Sullivan, Durham, 2	President, Governor	1790-94	89-90
Josiah Bartlett, Kingston, 4	President, Governor	1794-1805,	13-16
John T. Gilman, Exeter	Governor	1809-10	
Jeremiah Smith, Exeter	Governor	1812-13,	16-19
William Plumer, Epping, 5	Governor	1819-23	
Samuel Bell, Londonderry	Governor	1823-24	
Levi Woodbury, Portsmouth	Governor	1824-27	
David L. Morrill, Goffstown, 6	Governor	1827-28,	29-30
Benjamin Pierce, Hillsborough	Governor	1828-29	
John Bell, Londonderry	Governor	1830-31	
Matthew Harvey, Hopkinton, 7	Governor	1831-34	
Samuel Dinsmoor, Windham	Governor	1834-36	
William Badger, Gilmanton	Governor	1836-39	
Isaac Hill, Concord	Governor	1839-42	
John Page, Haverhill	Governor	1842-44	
Henry Hubbard, Charlestown	Governor	1844-46	
John H. Steele, Peterborough	Governor	1846-47	
Anthony Colby, New London, 8	Governor	1847-49	
Jared W. Williams, Lancaster	Governor	1849-52	
Samuel Dinsmoor, Jr., Keene, 9	Governor	1852-54	
Noah Martin, Dover	Governor	1854-55	
Nathaniel B. Baker, Concord	Governor		

Name and Residence	Title	Term
Ralph Metcalf, Concord, 10	Governor	1855-57
William Haile, Hinsdale	Governor	1857-59
Ichabod Goodwin, Portsmouth	Governor	1859-61
Nathaniel S. Berry, Hebron	Governor	1861-63
Joseph A. Gilmore, Concord, 11	Governor	1863-65
Frederick Smyth, Manchester	Governor	1865-67
Walter Harriman, Warner	Governor	1867-69
Onslow Stearns, Concord	Governor	1869-71
James A. Weston, Manchester, 12	Governor	1871-72,
Ezekiel A. Straw, Manchester	Governor	1872-74
Person C. Cheney, Manchester	Governor	1875-77
Benjamin F. Prescott, Epping	Governor	1877-79
Natt Head, Hooksett, 13	Governor	1879-81
Charles H. Bell, Exeter	Governor	1881-83
Samuel W. Hale, Keene	Governor	1883-85
Moody Currier, Manchester	Governor	1885-87
Charles H. Sawyer, Dover, 14	Governor	1887-89
David H. Goodell, Antrim, 15	Governor	1889-91
Hiram A. Tuttle, Pittsfield, 16	Governor	1891-93
John B. Smith, Hillsborough	Governor	1893-95
Charles A. Busiel, Laconia	Governor	1895-97
George A. Ramsdell, Nashua	Governor	1897-99
Frank W. Rollins, Concord	Governor	1899-1901
Chester B. Jordan, Lancaster	Governor	1901-03
Nahum J. Batchelder, Andover	Governor	1903-05
John McLane, Milford	Governor	1905-07
Charles M. Floyd, Manchester, 17	Governor	1907-09
Henry B. Quinby, Laconia	Governor	1909-11
Robert P. Bass, Peterborough	Governor	1911-13
Samuel D. Felker, Rochester, 18	Governor	1913-15
Rolland H. Spaulding, Rochester	Governor	1915-17
Henry W. Keyes, Haverhill, 19	Governor	1917-19
John H. Bartlett, Portsmouth	Governor	1919-21
Albert O. Brown, Manchester	Governor	1921-23
Fred H. Brown, Somersworth	Governor	1923-25
John G. Winant, Concord	Governor	1925-27,
Huntley N. Spaulding, Rochester	Governor	1927-29,
Charles W. Tobey, Temple	Governor	1929-31
H. Styles Bridges, Concord	Governor	1935-37
Francis P. Murphy, Nashua	Governor	1937-39-41
Robert O. Blood, Concord	Governor	1941-43-45
Charles M. Dale, Portsmouth	Governor	1945-47-49
Sherman Adams, Lincoln	Governor	1949-51-53
Hugh Gregg, Nashua	Governor	1953-55
Lane Dwinell, Lebanon	Governor	1955-59
Wesley Powell, Hampton Falls	Governor	1959-63
John W. King, Manchester	Governor	1963-1969
Walter Peterson	Governor	1969-1973
Meldrim Thomson, Jr.	Governor	1973-

## CHIEF EXECUTIVES

- Langdon was elected president in 1785 by the Senate.
- Sullivan was elected president in 1787 and 1789 by the Senate.
- Langdon resigned the presidency in 1789 to become United States Senator. His term filled out by John Pickering of Portsmouth, president of the Senate.
- Bartlett was elected president in 1790 by the Senate. He was the last president and the first governor under the constitution as amended in 1793.
- Plumer was elected by the legislature in 1812.
- Morrill was elected by the legislature in 1824.
- Harvey resigned in 1831. Joseph M. Harper of Canterbury filled out the term as acting governor.
- Colby elected by the legislature in 1846.

9. Dinsmoor elected by the legislature in 1851.
10. Metcalf elected by the legislature in 1856.
11. Gilmore elected by the legislature in 1863.
12. Weston elected by the legislature both times.
13. Head was the first governor under the constitution as amended in 1879 providing for a two-year term of office.
14. Sawyer elected by the legislature.
15. Goodell elected by the legislature. He was disqualified part of his term by illness and David A. Taggart of Manchester (then of Goffstown), president of the Senate, was acting governor.
16. Tuttle elected by the legislature.
17. Floyd elected by the legislature.
18. Felker elected by the legislature.
19. Keyes was disqualified at the end of his term by illness and Jesse M. Barton of Newport, president of the Senate, was acting governor.

## UNITED STATES SENATORS FROM NEW HAMPSHIRE

The following is a list of the senators from this state, and the years of service. One of the first senators, John Langdon, was chosen president *pro tempore* of the first national senate in 1789 and presided over that body until Vice-President John Adams qualified as president of the senate by virtue of his office as vice-president. Senator Langdon was again elected president in the second senate in 1792-3. Senator Samuel Livermore was elected president of the fourth senate in 1795-6 and of the sixth senate in 1799-1800. Senator Daniel Clark was elected president of the thirty-eighth senate in 1863-4. Senator Jacob H. Gallinger was elected president of the sixty-second senate in 1911-13. Senator George H. Moses was elected president *pro tempore* in 1925, re-elected 1927, 1929, 1931.

Senator Styles Bridges was elected president *pro tempore* of the eighty-third congress, 1953-1954.

Name and Residence	Term Served	
Paine Wingate, Stratham .....	1789-93	
John Langdon, Portsmouth .....	1789-1801	
Samuel Livermore, Holderness .....	1793-1801	
Simeon Olcott, Charlestown .....	1801-05	
James Sheafe, Portsmouth .....	1801-02	
William Plumer, Epping .....	1802-07	
Nicholas Gilman, Exeter .....	1805-14	
Nahum Parker, Fitzwilliam .....	1807-10	
Charles Cutts, Portsmouth .....	1810-13	
Jeremiah Mason, Portsmouth .....	1813-17	
Thomas W. Thompson, Concord .....	1814-17	
David L. Morrill, Goffstown .....	1817-23	
Clement Storer, Portsmouth .....	1817-19	
John F. Parrott, Portsmouth .....	1819-25	
Samuel Bell, Chester .....	1823-35	
Levi Woodbury, Portsmouth .....	1825-31,	41-45
Isaac Hill, Concord .....	1831-36	
Henry Hubbard, Charlestown .....	1835-41	
John Page, Haverhill .....	1836-37	
Franklin Pierce, Hillsborough .....	1837-42	
Leonard Wilcox, Orford .....	1842-43	
Charles G. Atherton, Nashua .....	1843-49,	1853
Benning W. Jenness, Strafford .....	1845-46	
Joseph Cilley, Nottingham .....	1846-47	
John P. Hale, Dover .....	1847-53,	55-65
Moses Norris, Jr., Manchester .....	1849-55	
Jared W. Williams, Lancaster .....	1853-55	
John S. Wells, Exeter .....	1855	

NOTE — Dr. John Goddard of Portsmouth, a Federalist, was elected senator in 1813, but declined.

Name and Residence	Term Served
James Bell, Laconia .....	1855-57
Daniel Clark, Manchester .....	1857-66
Aaron H. Cragin, Lebanon .....	1865-77
George G. Fogg, Concord .....	1866-67
James W. Patterson, Hanover .....	1867-73
Bainbridge Wadleigh, Milford .....	1873-79
Edward H. Rollins, Concord .....	1877-83
Charles H. Bell, Exeter .....	1879
Henry W. Blair, Plymouth .....	1879-91
Austin F. Pike, Franklin .....	1883-86
Person C. Cheney, Manchester .....	1886-87
William E. Chandler, Concord .....	1887-89,
Gilman Marston, Exeter .....	1889
Jacob H. Gallinger, Concord .....	1891-1918*
Henry E. Burnham, Manchester .....	1901-13
Henry F. Hollis, Concord .....	1913-19
Irving W. Drew, Lancaster .....	1918
George H. Moses, Concord .....	1918-33
Henry W. Keyes, Haverhill .....	1919-37
Fred H. Brown, Somersworth .....	1933-39
H. Styles Bridges, Concord .....	1937-61***
Charles W. Tobey, Temple .....	1939-1953**
Robert W. Upton, Concord .....	1953-1954
Norris Cotton, Lebanon .....	1954-
Maurice J. Murphy, Jr. Portsmouth .....	1961-62
Thomas J. McIntyre, Laconia .....	1962-

89-1901

## CONGRESSMEN FROM NEW HAMPSHIRE

### Continental Congress, 1774-1788

Name and Residence	Term Served
John Sullivan .....	1774-75,
Nathaniel Folsom .....	1774-75, 77-78,
Josiah Bartlett .....	1775-79
John Langdon .....	1775-77,
William Whipple .....	1776-79
Matthew Thornton .....	1776-78
George Frost .....	1777-79
John Wentworth, Jr. ....	1778-79

\*Died in office. Irving W. Drew, Lancaster, appointed by the Governor to serve until the 1918 November election, when George H. Moses was elected for the unexpired term of Senator Gallinger.

\*\*Died in office. Robert W. Upton, Concord, appointed by the Governor to serve until the 1954 November election, when Norris Cotton was elected for the unexpired term.

\*\*\*Died in office. Maurice J. Murphy, Jr., Portsmouth, appointed by the Governor to serve until the 1962 November election, when Thomas J. McIntyre was elected for the unexpired term of Senator Bridges.

Name and Residence	Term Served	
Nathaniel Peabody .....	1779-80	
Woodbury Langdon .....	1779-80	
Samuel Livermore .....	1780-83,	85-86
John T. Gilman .....	1782-83	
Phillips White .....	1782-83	
Abiel Foster .....	1783-85	
Johnathan Blanchard .....	1783-85	
Pierce Long .....	1784-86	
Nicholas Gilman .....	1786-88	
Paine Wingate .....	1787-88	

**UNITED STATES HOUSE OF REPRESENTATIVES**

Under the constitutional apportionment which provided for a house of representatives in congress, New Hampshire was allotted three seats. The national census of 1790 (first census) increased this to four, the second census of 1800 to five and the third census of 1810 to six seats. The census of 1830 reduced it to five, that of 1840 to four and that of 1850 to three. The census of 1870 reduced it to two, but the seat taken away was restored until the next census of 1880, since then the state has had two representatives.

Name and Residence	Term Served	
Nicholas Gilman, Exeter .....	1789-97	
Samuel Livermore, Holderness .....	1789-93	
Abiel Foster, Canterbury .....	1789-91,	95-1803
Jeremiah Smith, Peterborough .....	1791-97	
John S. Sherburne, Portsmouth .....	1793-97	
Paine Wingate, Stratham .....	1793-95	
William Gordon, Amherst .....	1797-1800	
Peleg Sprague, Keene .....	1797-99	
Jonathan Freeman, Hanover .....	1797-1801	
James Sheafe, Portsmouth .....	1799-1801	
Samuel Tenney, Exeter .....	1800-07	
Joseph Pierce, Alton .....	1801-02	
Samuel Hunt, Charlestown .....	1802-05	
George B. Upham, Claremont .....	1801-03	
Silas Betton, Salem .....	1803-07	
Clifton Claggett, Litchfield .....	1803-05,	17-21
David Hough, Lebanon .....	1803-07	
Thomas W. Thompson, Concord .....	1805-07	
Caleb Ellis, Claremont .....	1805-07	
Daniel M. Durrell, Dover .....	1807-09	
Clement Storer, Portsmouth .....	1807-09	
Jedediah K. Smith, Amherst .....	1807-09	
Francis Gardner, Walpole .....	1807-09	
Peter Carleton, Landaff .....	1807-09	

Name and Residence	Term Served	
Nathaniel A. Haven, Portsmouth	1809-11	
William Hale, Dover	1809-11,	13-17
James Wilson, Peterborough	1809-11	
John C. Chamberlain, Charlestown	1809-11	
Daniel Blaisdell, Canaan	1809-11	
George Sullivan, Exeter	1811-13	
Josiah Bartlett, Jr., Stratham	1811-13	
John A. Harper, Meredith	1811-13	
Samuel Dinsmoor, Keene	1811-13	
Obed Hall, Bartlett	1811-13	
Daniel Webster, Portsmouth	1813-17	
Bradbury Cilley, Nottingham	1813-17	
Samuel Smith, Peterborough	1813-15	
Roger Vose, Walpole	1813-17	
Jeduthan Wilcox, Orford	1813-17	
Charles H. Atherton, Amherst	1815-17	
John F. Parrott, Portsmouth	1817-19	
Josiah Butler, Deerfield	1817-23	
Nathaniel Upham, Rochester	1817-23	
Salma Hale, Keene	1817-19	
Arthur Livermore, Holderness	1817-21,	23-25
William Plumer, Jr., Epping	1819-25	
Joseph Buffum, Jr., Keene	1819-21	
Matthew Harvey, Hopkinton	1821-25	
Aaron Matson, Stoddard	1821-25	
Thomas Whipple, Jr., Wentworth	1821-29	
Ichabod Bartlett, Portsmouth	1823-29	
Nehemiah Eastman, Farrington	1825-27	
Jonathan Harvey, Sutton	1825-31	
Titus Brown, Francestown	1825-29	
Joseph Healey, Washington	1825-29	
David Barker, Jr., Rochester	1827-29	
John Brodhead, Newmarket	1829-33	
Joseph Hammons, Farmington	1829-33	
Thomas Chandler, Bedford	1829-33	
Henry Hubbard, Charlestown	1829-35	
John W. Weeks, Lancaster	1829-33	
Joseph M. Harper, Canterbury	1831-35	
Benning M. Bean, Moultonborough	1833-37	
Franklin Pierce, Hillsborough	1833-37	
Robert Burns, Plymouth	1833-37	
Samuel Cushman, Portsmouth	1835-39	
Joseph Weeks, Richmond	1835-39	
James Farrington, Rochester	1837-39	
Charles G. Atherton, Nashua	1837-43	
Jared W. Williams, Lancaster	1837-41	
Tristram Shaw, Exeter	1839-43	
Ira A. Eastman, Gilmanton	1839-43	

Name and Residence	Term Served	
Edmund Burke, Newport .....	1839-45	
John R. Reding, Haverhill .....	1841-45	
John P. Hale, Dover .....	1843-45	
Moses Norris, Jr., Pittsfield .....	1843-47	
Mace Moulton, Manchester .....	1845-47	
James H. Johnson, Bath .....	1845-49	
Amos Tuck, Exeter .....	1847-53	
Charles H. Peaslee, Concord .....	1847-53	
James Wilson, Keene .....	1847-51	
George W. Morrison, Manchester .....	1849-51,	53-55
Harry Hibbard, Bath .....	1849-55	
Jared Perkins, Winchester .....	1851-53	
George W. Kittredge, Newmarket .....	1853-55	
James Pike, Newfields .....	1855-59	
Mason W. Tappan, Bradford .....	1855-61	
Aaron H. Cragin, Lebanon .....	1855-59	
Gilman Marston, Exeter .....	1859-63,	65-67
Thomas M. Edwards, Keene .....	1859-63	
Edward H. Rollins, Concord .....	1861-67	
Daniel Marcy, Portsmouth .....	1863-65	
James W. Patterson, Hanover .....	1863-67	
Jacob H. Ela, Rochester .....	1867-71	
Aaron F. Stevens, Nashua .....	1867-71	
Jacob Benton, Lancaster .....	1867-71	
Ellery A. Hibbard, Laconia .....	1871-73	
Samuel N. Bell, Manchester .....	1871-73,	75-77
Hosea W. Parker, Claremont .....	1871-75	
William B. Small, Newmarket .....	1873-75	
Austin F. Pike, Franklin .....	1873-75	
Frank Jones, Portsmouth .....	1875-79	
Henry W. Blair, Plymouth .....	1875-79	
James F. Briggs, Manchester .....	1877-83	
Joshua G. Hall, Dover .....	1879-83	
Evarts W. Farr, Littleton .....	1879-80	
Ossian Ray, Lancaster .....	1881-85	
Martin A. Hayes, Gilford .....	1883-87	
Jacob H. Gallinger, Concord .....	1885-89	
Luther F. McKinney, Manchester .....	1887-89,	91-93
Alonzo Nute, Farmington .....	1889-91	
Orren C. Moore, Nashua .....	1889-91	
Warren F. Daniel, Franklin .....	1891-93	
Henry M. Baker, Bow .....	1893-97	
Henry W. Blair, Plymouth .....	1893-95	
Cyrus A. Sulloway, Manchester .....	1895-1913,	15-19
Frank G. Clarke, Peterborough .....	1897-1901	
Frank D. Currier, Canaan .....	1901-13	
Raymond B. Stevens, Landaff .....	1913-15	
Eugene E. Reed, Manchester .....	1913-15	

Name and Residence	Term Served	
Edward H. Wason, Nashua .....	1915-33	
Sherman E. Burroughs, Manchester .....	1919-23	
William N. Rogers, Wakefield .....	1923-25,	32-37
Fletcher Hale, Laconia .....	1925-31*	
Charles W. Tobey, Temple .....	1933-39	
Alphonse Roy, Manchester .....	1937-39	
Arthur B. Jenks, Manchester .....	1937-43†	
Foster Stearns, Hancock .....	1939-45	
Chester E. Merrow, Ossipee .....	1943-63	
Sherman Adams, Lincoln .....	1945-47	
Norris Cotton, Lebanon .....	1947-55	
Perkins Bass, Peterborough .....	1955-63	
Louis C. Wyman, Manchester .....	1963-65	
James C. Cleveland, New London .....	1963-	
J. Oliva Huot, Laconia .....	1965-67	
Louis C. Wyman, Manchester .....	1967-	

### Revolutionary Councilors, 1776-84

Article 60 of the second part of the constitution provides for an executive council of five men to advise and act with the governor. Before the constitution there was a council both under the temporary constitution of the Revolution and under the provincial government. Since 1913 councilors have been elected by plurality vote to represent population but previously to that they were elected by majority vote to represent property, and in the colonial days they were appointed.

The following is a complete list of all the councilors since the Revolution giving the name and address of each and the year in which he was elected or appointed.

### Revolutionary Councilors, 1776-84

Name and Residence	Term Served	
Meshech Weare, Hampton Falls .....	1776-84	
Josiah Bartlett, Kingston .....	1776-84	
John Wentworth, Dover .....	1776-84	
Matthew Thornton, Merrimack .....	1776-77,	80-81
William Whipple, Portsmouth .....	1776-77	
Nathaniel Folsom, Exeter .....	1776-77,	83-84
Ebenezer Thompson, Durham .....	1776-81	
Wyseman Claggett, Litchfield .....	1776-77,	81-82

\*Died in 1931. Special election January 5, 1932 to fill vacancy.

†In 1937 Arthur B. Jenks took his seat in Congress. Following a contested election Congress seated Alphonse Roy in 1939. Arthur B. Jenks was elected in the 1938 general election.

Name and Residence	Term Served
Jonathan Blanchard, Dunstable .....	1776-79
Samuel Ashlay, Winchester .....	1776-80
Benjamin Giles, Newport .....	1776-77
John Hurd, Haverhill .....	1776-77
Nicholas Gilman, Exeter .....	1777-84
George Atkinson, Portsmouth .....	1777-81
Matthew Patten, Bedford .....	1777-79
Timothy Walker, Concord .....	1777-80
Benjamin Bellows, Walpole .....	1777-80,
	81-84
Moses Nicholas, Amherst .....	1779-80
Jacob Abbott, Wilton .....	1779-81,
	82-84
Charles Johnson, Haverhill .....	1779-80,
	81-82
John McClary, Epsom .....	1780-84
Timothy Farrar, New Ipswich .....	1780-81,
	82-84
Enoch Hale, Rindge .....	1780-82
Samuel Hunt, Charlestown .....	1780-81
Francis Worcester, Plymouth .....	1780-81,
	82-83
George Frost, Durham .....	1781-84
Woodbury Langdon, Portsmouth .....	1781-84
John Hale, Hollis .....	1781-82
Thomas Sparhawk, Walpole .....	1782-84
Thomas Applin, Swanzey .....	1783-84
Moses Dow, Haverhill .....	1783-84

### Councilors, 1784-1969

John McClary, Epsom .....	1784-85
Joseph Badger, Gilmanton .....	1784-85
Francis Blood, Temple .....	1784-85
Nathaniel Peabody, Atkinson .....	1784-86
Moses Chase, Cornish .....	1784-85,
	87-88
John Sullivan, Durham .....	1785-86
Matthew Thornton, Merrimack .....	1785-86
Amos Shepard, Alstead .....	1785-87
Moses Dow, Haverhill .....	1785-87
Joshua Wentworth, Portsmouth .....	1786-87
Robert Means, Amherst .....	1786-87
Christopher Toppan, Hampton .....	1786-87, 90-91,
	94-97
Joseph Gilman, Exeter .....	1787-88
Ebenezer Thompson, Durham .....	1787-88
Daniel Emerson, Jr., Hollis .....	1787-88
John Pickering, Portsmouth .....	1787-88,
	89-90
Peter Green, Concord .....	1788-89
Robert Wallace, Henniker .....	1788-89
Ebenezer Smith, Meredith .....	1788-89
Josiah Richardson, Keene .....	1788-89
William Simpson, Orford .....	1788-89

Name and Residence	Term Served	
Ichabod Rollins, Somersworth	1789-90	
Charles Barrett, New Ipswich	1789-90	
Sanford Kingsbury, Claremont	1789-90	
Jonathan Freeman, Hanover	1789-97	
Lemuel Holmes, Surry	1790-94	
Robert Wallace, Henniker	1790-1803	
Joseph Badger, Jr., Gilmanton*	1790-93, 96-97,	1805-09
Nathaniel Rogers, Exeter	1791-92	
Phillips White, South Hampton	1792-94	
Ebenezer Smith, Durham	1793-96	
Thomas Bellows, Walpole	1794-99	
Joseph Cilley, Nottingham	1797-99	
Russell Freeman, Hanover	1797-1802	
Aaron Wingate, Farmington	1797-1803	
James Sheafe, Portsmouth	1799-1800	
Samuel Stevens, Charlestown	1799-1805	
Joseph Blanchard, Chester	1800-02	
David Hough, Lebanon	1802-03	
Levi Bartlett, Kingston	1802-08*	
William Hale, Dover	1803-05	
Daniel Blasdel, Canaan	1803-08	
Benjamin Pierce, Hillsborough	1803-09,	14-18
Nahum Parker, Fitzwilliam	1805-07	
Amasa Allen, Walpole	1807-09	
Daniel Gookin, North Hampton	1808-09	
William Tarleton, Piermont	1808-09	
Caleb Ellis, Claremont	1809-10	
Richard Dame, Rochester	1809-11	
Samuel Bell, Amherst	1809-11	
Benjamin J. Gilbert, Hanover	1809-11	
Elijah Hall, Portsmouth	1809-17	
Jedediah K. Smith, Amherst	1810-14	
Nathaniel Upham, Rochester	1811-13	
Jonathan Franklin, Lyme	1811-13	
Ithamar Chase, Cornish	1811-16	
Nathan Taylor, Sanbornton	1813-14	
Enoch Colby, Thornton	1813-18	
Samuel Quarles, Ossipee	1814-17	
Levi Jackson, Cornish	1816-18†	
John M. Page, Tamworth	1817-20	
John Bell, Jr., Chester	1817-22	
Samuel Grant, Walpole	1818-19	
Jeduthum Wilcox, Orford	1818-19	

\*"Jr." dropped, 1805.

†Appointed, September 21, 1807, Chief Justice of the Court of Common Pleas for the County of Rockingham.

†1817, of Chesterfield.

Name and Residence	Term Served	
Richard H. Ayer, Dunbarton .....	1818-23†	
Aaron Matson, Stoddard .....	1819-21	
John French, Landaff .....	1819-22	
Richard Odell, Conway .....	1820-23	
Samuel Dinsmoor, Keene .....	1821-22	
Elijah Belding, Swanzey .....	1822-24	
Hunking Penhallow, Portsmouth .....	1822-25	
Ezra Bartlett, Haverhill .....	1822-25	
Daniel C. Atkinson, Sanbornton .....	1823-25	
Jonathan Harvey, Sutton .....	1823-25	
Thomas C. Drew, Walpole .....	1824-26	
Daniel Hoit, Sandwich .....	1825-27	
John Wallace, Jr., Milford .....	1825-28	
Langley Boardman, Portsmouth .....	1825-27,	28-29
Caleb Keith, Wentworth .....	1825-29	
Jotham Lord, Jr., Westmoreland .....	1826-29*	
Andrew Peirce, Dover .....	1827-29	
Francis N. Fiske, Concord .....	1827-28,	29-31
Matthew Harvey, Hopkinton .....	1828-30	
Benning M. Bean, Moultonborough .....	1829-30	
Stephen P. Webster, Haverhill .....	1829-31	
Joseph Healy, Washington .....	1829-32	
Jesse Bowers, Dunstable (Nashua) .....	1830-31	
Thomas E. Sawyer, Dover .....	1830-32	
Samuel C. Webster, Plymouth .....	1831-32	
Jacob Freese, Deerfield .....	1831-33	
Stephen Peabody, Milford .....	1831-34	
Richard Russell, Wakefield .....	1832-33	
Nathaniel Rix, Littleton .....	1832-34	
Stephen Johnson, Walpole .....	1832-35	
Samuel Cushman, Portsmouth .....	1833-35	
Job Otis, Strafford .....	1833-36	
Jacob Tuttle, Antrim .....	1834-36	
Elijah Miller, Hanover .....	1834-36	
Ezekiel Morrill, Canterbury .....	1835-37	
Jonathan Gove, Acworth .....	1835-37	
Samuel Tilton, Sanbornton .....	1836-38	
Benjamin Evans, Warner .....	1836-38	
John Page, Haverhill .....	1836†	38-39
Samuel Burns, Rumney .....	1836-38	
Leonard Bisco, Walpole .....	1837-38	
Tristram Shaw, Exeter .....	1837-39	
Moses Baker, Somersworth .....	1838-40	
Israel Hunt, Jr., Nashua .....	1838-40	
Enos Stevens, Charlestown .....	1838-40	

†1822, of Hooksett.

"Jr." dropped, 1827.

†Resigned to become U. S. Senator.

Name and Residence	Term Served	
John L. Elwyn, Portsmouth .....	1839-40	
John H. White, Lancaster .....	1839-42	
Isaac Waldron, Portsmouth .....	1840-41	
Henry B. Rust, Wolfeborough .....	1840-42	
John H. Steel, Peterborough .....	1840-42	
Phineas Handerson, Keene .....	1840-42	
Moses Norris, Jr., Pittsfield .....	1841-42	
Cyrus Barton, Concord .....	1842-43	
Samuel Egerton, Langdon .....	1842-43	
Samuel G. Berry, Barnstead .....	1842-44	
James McK. Wilkins, Manchester .....	1842-44	
James H. Johnson, Bath .....	1842-44	
Elijah R. Currier, Newtown (Newton) .....	1843-45	
Francis Holbrook, Surry .....	1843-45	
Josiah Bartlett, Lee .....	1844-46	
William Parker, Francestown .....	1844-46	
Caleb Blodgett, Canaan .....	1844-46	
Benjamin Jenness, Deerfield .....	1845-46	
Amos Perkins, Unity .....	1845-46	
John C. Young, Wolfeborough .....	1846-47	
John Kelly, Exeter .....	1846-48	
Samuel Jones, Bradford .....	1846-48	
Enos Ferrin, Hebron .....	1846-48	
Jared Perkins, Unity .....	1846-49	
Zebulon Pease, Freedom .....	1847-49	
Mace Moulton, Manchester .....	1848-49	
Joseph Clough, Canterbury .....	1848-50	
Isaac Ross, Hanover .....	1848-50	
John L. Hadley, Weare .....	1849-51*	
Dana Woodman, New Hampton .....	1849-51	
Alvah Smith, Lempster .....	1849-51	
Greenleaf Clarke, Atkinson .....	1850-52	
Simeon Warner, Whitefield .....	1850-52	
George Huntington, Walpole .....	1851-52	
Joseph H. Smith, Dover .....	1851-53	
Samuel Butterfield, Andover .....	1851-53	
Moses Eaton, Jr., South Hampton .....	1852-53	
James Batcheller, Marlborough .....	1852-54	
Russell Cox, Holderness .....	1852-54	
Uri Lamprey, Hampton .....	1853-54	
Zebediah Shattuck, Nashville (Nashua) .....	1853-54	
Abel Haley, Tuftonborough .....	1853-55	
Edson Hill, Concord .....	1854-55	
Daniel M. Smith, Lempster .....	1854-55	
Thomas Merrill, Enfield .....	1854-55,	56-57
William Tenney, Hanover .....	1855-56	

\*Resigned June 19, 1850, to become Secretary of State; residence, Concord.

Name and Residence	Term Served	
John Dame, Portsmouth	1855-57	
Milon C. McClure, Claremont	1855-57	
Nicholas V. Whitehouse, Rochester	1855-56,	57-58
Thomas Cogswell, Gilmanton	1856-57	
Richard H. Messer, New London	1856-58	
Daniel Rogers, Columbia	1857-58	
Allen Griffin, Marlow	1857-59	
William H. H. Bailey, Concord	1857-59	
Aurin M. Chase, Whitefield	1858-59	
John N. Worcester, Hollis	1858-60	
Thomas L. Whitton, Wolfeborough	1858-60	
Cyrus Eastman, Littleton	1859-60	
Reed P. Clark, Londonderry	1859-61	
Robert Elwell, Langdon	1859-61	
Daniel Sawyer, Alton	1860-62	
Moody Currier, Manchester	1860-62	
Denison R. Burnham, Plymouth	1860-62	
Richard P. J. Tenney, Pittsfield	1861-63	
Charles F. Brooks, Westmoreland	1861-63	
Oliver Wyatt, Dover	1862-63	
Ethan Colby, Colebrook	1862-63	
Oliver Pillsbury, Henniker	1862-64	
John W. Sanborn, Wakefield	1863-64	
Levi Parker, Lisbon	1863-64	
John W. Noyes, Chester	1863-65	
Charles H. Eastman, Claremont	1863-65	
John M. Brackett, Wolfeborough	1864-66	
Leonard Chase, Milford	1864-66	
David Culver, Lyme	1864-66	
Horton D. Walker, Portsmouth	1865-67	
John H. Elliott, Keene	1865-67	
Luther B. Hoskins, Lyman	1866-67	
Benjamin J. Cole, Gilford	1866-68	
Isaac Spalding, Nashua	1866-68	
William C. Patten, Kingston	1867-69	
William E. Tutherly, Claremont	1867-69	
Hazen Bedel, Colebrook	1867-69	
Charles Jones, Milton	1868-70	
Moses A. Hodgdon, Weare	1868-70	
Moses Humphrey, Concord	1869-71	
Samuel W. Hale, Keene	1869-71	
Nathan H. Weeks, Woodstock	1869-71	
Ezra Gould, Sandwich	1870-71	
Daniel Barnard, Franklin	1870-72	
David M. Clough, Canterbury	1871-72	
Alphonzo H. Rust, Wolfeborough	1871-72	
Dexter Richards, Newport	1871-73	
Joseph Powers, Haverhill	1871-73	

Name and Residence	Term Served
Samuel P. Dow, Epping .....	1872-74
John J. Morrill, Gilford .....	1872-74
William P. Newell, Manchester .....	1872-74
Bolivar Lovell, Alstead .....	1873-75
Nathan R. Perkins, Jefferson .....	1873-75
John S. Robinson, Deerfield .....	1874-75
John C. Moulton, Laconia .....	1874-75
Albert McKean, Nashua .....	1874-75
Edward D. Burnham, Hopkinton .....	1875-76
Charles A. Foss, Barrington .....	1875-77
Moulton H. Marston, Sandwich .....	1875-77
Albert S. Scott, Peterborough .....	1875-77
Jeremiah Blodgett, Wentworth .....	1875-76,
Evarts W. Farr, Littleton .....	1876-77
John M. Parker, Goffstown .....	1876-78
Joshua B. Smith, Durham .....	1877-79
Edward Spalding, Nashua .....	1877-79
Francis A. Cushman, Lebanon .....	1877-79
Hiram A. Tuttle, Pittsfield .....	1878-81
Joseph Burrows, Plymouth .....	1878-81
Warren Brown, Hampton Falls .....	1879-81
Nathan Parker, Manchester .....	1879-81
James Burnap, Marlow .....	1879-81
Thomas G. Jameson, Somersworth .....	1881-83
Lyman D. Stevens, Concord .....	1881-83
John W. Wheeler, Salem .....	1881-83
George H. Stowell, Claremont .....	1881-83
Arthur L. Meserve, Bartlett .....	1881-83
Amos C. Chase, Kingston .....	1883-85
Grovenor A. Curtice, Hopkinton .....	1883-85
John A. Spalding, Nashua .....	1883-85
David H. Goodell, Antrim .....	1883-85
David M. Aldrich, Whitefield .....	1883-85
Charles W. Talpey, Farmington .....	1885-87
Benjamin A. Kimball, Concord .....	1885-87
Mortimer L. Morrison, Peterborough .....	1885-87
Peter Upton, Jaffrey .....	1885-87
John W. Jewell, Strafford .....	1885-87
Nathaniel H. Clark, Plaistow .....	1887-89
John C. Linehan, Concord .....	1887-89
Charles Williams, Manchester .....	1887-89
John B. Smith, Hillsborough .....	1887-89
Albert S. Batchellor, Littleton .....	1887-89
Charles H. Horton, Dover .....	1889-91
Edward C. Shirley, Goffstown .....	1889-91
William S. Pillsbury, Londonderry .....	1889-91
Frank C. Churchill, Lebanon .....	1889-91
Sherburne R. Merrill, Colebrook .....	1889-91

Name and Residence	Term Served
James Farrington, Rochester	1891-93
Henry B. Quinby, Lake Village (Laconia)	1891-93
George A. Ramsdell, Nashua	1891-93
John M. Whipple, Claremont	1891-93
Edwin C. Lewis, Laconia	1891-93
True L. Norris, Portsmouth	1893-95
John C. Ray, Manchester	1893-95
Edward O. Blunt, Nashua	1893-95
Frank N. Parsons, Franklin	1893-95
Herbert B. Moulton, Lisbon	1893-95
Jacob D. Young, Madbury	1895-97
Edward H. Gilman, Exeter	1895-97
Francis C. Faulkner, Keene	1895-97
Francis P. Cheney, Ashland	1895-97
Mitchell H. Bowker, Whitefield	1895-97
Joseph O. Hobbs, North Hampton	1897-99
Allen N. Clapp, Manchester	1897-99
George W. Cummings, Frankestown	1897-99
Walter S. Davis, Hopkinton	1897-99
Charles F. Piper, Wolfeborough	1897-99
Sumner Wallace, Rochester	1899-1901
Stephen H. Gale, Exeter	1899-1901
George F. Hammond, Nashua	1899-1901
Harry M. Cheney, Lebanon	1899-1901
Henry F. Green, Littleton	1899-1901
James B. Tennant, Epsom	1901-03
Loring B. Bodwell, Manchester	1901-03
Charles H. Hersey, Keene	1901-03
Edmund E. Truesdell, Pembroke	1901-03
Robert N. Chamberlin, Berlin	1901-03
James Frank Seavey, Dover	1903-05
Alfred A. Collins, Danville	1903-05
Frank E. Kaley, Milford	1903-05
Seth M. Richards, Newport	1903-05
A. Crosby Kennett, Conway	1903-05
Fred S. Towle, Portsmouth	1905-07
Charles M. Floyd, Manchester	1905-07
Joseph Woodbury Howard, Nashua	1905-07
Edward G. Leach, Franklin	1905-07
Charles H. Greenleaf, Franconia	1905-07
Stephen S. Jewett, Laconia	1907-09
William H. C. Follansby, Exeter	1907-09
Herbert B. Viall, Keene	1907-09
James Duncan Upham, Claremont	1907-09
Frank P. Brown, Whitefield	1907-09
Alonzo M. Foss, Dover	1909-11
Henry W. Boutwell, Manchester	1909-11
Albert Annett, Jaffrey	1909-11

Name and Residence	Term Served
James G. Fellows, Pembroke .....	1909-11
Lyford A. Merrow, Ossipee .....	1909-11
Thomas Entwistle, Portsmouth .....	1911-13
Harry T. Lord, Manchester .....	1911-13
Benjamin F. Greer, Goffstown .....	1911-13
John M. Gile, Hanover .....	1911-13
George H. Turner, Bethlehem .....	1911-13
Daniel W. Badger, Portsmouth .....	1913-15
Lewis G. Gilman, Manchester .....	1913-15
Albert W. Noone, Peterborough .....	1913-15
William H. Sawyer, Concord .....	1913-15*
George W. McGregor, Littleton .....	1913-15
James B. Wallace, Canaan .....	1915-17
John Scammon, Exeter .....	1915-17
John B. Cavanaugh, Manchester .....	1915-17
Frank Huntress, Keene .....	1915-17
Solon A. Carter, Concord .....	1915-17
Miles W. Gray, Columbia .....	1917-18†
Herbert I. Goss, Berlin .....	1918-19
Charles W. Varney, Rochester .....	1917-19
Moise Verrette, Manchester .....	1917-19
William D. Swart, Nashua .....	1917-19
Edward H. Carroll, Warner .....	1917-18†
John H. Brown, Concord .....	1918-21
Stephen W. Clow, Wolfeboro .....	1919-21
Arthur G. Whittemore, Dover .....	1919-21
John G. Welpley, Manchester .....	1919-21
Windsor H. Goodnow, Keene .....	1919-21
George W. Barnes, Lyme .....	1921-23
Albert Hislop, Portsmouth .....	1921-23
George E. Trudel, Manchester .....	1921-23
George L. Sadler, Nashua .....	1921-23
Fred S. Roberts, Laconia .....	1921-23
Oscar P. Cole, Berlin .....	1923-25
Stephen A. Frost, Fremont .....	1923-25
Thomas J. Conway, Manchester .....	1923-25
Philip H. Faulkner, Keene .....	1923-25
Arthur P. Morrill, Concord .....	1923-25
John A. Edgerly, Tuftonboro .....	1925-27
John A. Hammond, Gilford .....	1925-27
Arthur E. Moreau, Manchester .....	1925-27
Samuel A. Lovejoy, Milford .....	1925-27
Jesse M. Barton, Newport .....	1925-27
Ora A. Brown, Ashland .....	1927-29
Guy E. Chesley, Rochester .....	1927-29
Albert J. Precourt, Manchester .....	1927-29

\*Appointed, December 12, 1913, Associate Justice of the Superior Court.

†Died in office.

Name and Residence	Term Served
Albert H. Hunt, Nashua	1927-29
Frank L. Gerrish, Boscawen	1927-29
William H. Leith, Lancaster	1929-31
Harry Merrill, Exeter	1929-31
Cyprien J. Belanger, Manchester	1929-31
Harry D. Hopkins, Keene	1929-31
Harry L. Holmes, Henniker	1929-31
Charles B. Hoyt, Sandwich	1931-33
William S. Davis, Barrington	1931-33
James J. Powers, Manchester	1931-33
Fred T. Wadleigh, Milford	1931-33
William B. McInnis, Concord	1931-33
James C. MacLeod, Littleton	1933-35
Charles H. Brackett, Greenland	1933-35
Alphonse Roy, Manchester	1933-35
Francis P. Murphy, Nashua	1933-35
Charles E. Carroll, Laconia	1933-35
Lynn Cutler, Berlin	1935-37
Burt R. Cooper, Rochester	1935-37
Alphonse Roy, Manchester	1935-37
Thomas J. Leonard, Nashua	1935-37
James C. Farmer, Newbury	1935-37
Virgil D. White, Ossipee	1937-39
Charles M. Dale, Portsmouth	1937-39
Thomas A. Murray, Manchester	1937-39
Alvin A. Lucier, Nashua	1937-39
George Hamilton Rolfe, Concord	1937-39
Harold K. Davison, Haverhill	1939-41
Oren V. Henderson, Durham	1939-41
Thomas A. Murray, Manchester	1939-41
Arthur T. Appleton, Dublin	1939-41
George Hamilton Rolfe, Concord	1939-41
George D. Roberts, Jefferson	1941-43
Ansel N. Sanborn, Wakefield	1941-43
Thomas A. Murray, Manchester	1941-43
William A. Molloy, Nashua	1941-43
Harold G. Fairbanks, Newport	1941-43
Scott C. W. Simpson, Bartlett	1943-45
John W. Perkins, Hampton	1943-45
Albert R. Martineau, Manchester	1943-45
Philip C. Heald, Wilton	1943-45
Harold G. Fairbanks, Newport	1943-45
Thomas J. Leonard, Nashua	1945-47
George Albert Wooster, Concord	1945-47
James C. MacLeod, Littleton	1945-47
Joshua Studley, Rochester	1945-47
Peter R. Poirier, Manchester	1945-47
Carl E. Morin, Berlin	1947-49

Name and Residence	Term Served
Paul W. Hobbs, North Hampton	1947-49
Paul J. Gingras, Manchester	1947-49
Franklin Flanders, Weare	1947-49
Donald G. Matson, Concord	1947-49
Harry P. Smart, Ossipee	1949-51
J. Guy Smart, Durham	1949-51
C. Edward Bourassa, Manchester	1949-51
Charles M. Mills, Jaffrey	1949-51
Charles F. Stafford, Laconia	1949-51
George T. Noyes, Bethlehem	1951-53
Renfrew A. Thomson, Exeter	1951-53
C. Edward Bourassa, Manchester	1951-53
Howard R. Flanders, Nashua	1951-53
Charles F. Stafford, Laconia	1951-53
George H. Keough, Gorham	1953-55
C. Wesley Lyons, Rochester	1953-55
Romeo J. Champagne, Manchester	1953-55
Howard R. Flanders, Nashua	1953-55
John P. H. Chandler, Jr., Warner	1953-55
Parker M. Merrow, Ossipee	1955-57
Charles T. Durell, Portsmouth	1955-57
Romeo J. Champagne, Manchester	1955-57
Fred H. Fletcher, Milford	1955-57
John P. H. Chandler, Jr., Warner	1955-57
Charles H. Whittier, Bethlehem	1957-59
Renfrew A. Thomson, Exeter	1957-59
Roger E. Brassard, Manchester	1957-59
Fred H. Fletcher, Milford	1957-59
John P. H. Chandler, Jr., Warner	1957-59
Daniel A. O'Brien, Lancaster	1959-61
Thomas H. Keenan, Dover	1959-61
Roger Brassard, Manchester	1959-61
Harold Weeks, Hinsdale	1959-61
James H. Hayes, Concord	1959-61
Philip A. Robertson, Conway	1961-63
Andrew H. Jarvis, Portsmouth	1961-63
Roger E. Brassard, Manchester	1961-63
Harold Weeks, Hinsdale	1961-63
James H. Hayes, Concord	1961-63
John P. Bowler, Hanover	1963-65
Fred W. Hall, Jr., Rochester	1963-65
Emile Simard, Manchester	1963-65
Fred Fletcher, Milford	1963-65
James H. Hayes, Concord	1963-65
William A. Styles, Northumberland	1965-67
Austin F. Quinney, Exeter	1965-67
Emile Simard, Manchester	1965-67
Robert L. Mallat, Jr., Keene	1965-67

Name and Residence	Term Served
James H. Hayes, Concord	1965-67
Philip A. Robertson, Conway	1967-69
Royal H. Edgerly, Rochester	1967-69
Emile Simard, Manchester	1967-69*
Fred Fletcher, Milford	1967-69
James H. Hayes, Concord	1967-69
Stephen W. Smith, Plymouth	1969-71
Robert E. Whalen, Portsmouth	1969-71
Joseph J. Acorace, Manchester	1969-71
Bernard A. Streeter, Jr., Nashua	1969-71
James H. Hayes, Concord	1969-71
Lyle E. Hersom, Northumberland	1971-73
Robert E. Whalen, Portsmouth	1971-73
John S. Walsh, Manchester	1971-73
Bernard A. Streeter, Jr., Nashua	1971-73
James H. Hayes, Concord	1971-73
Lyle E. Hersom, Northumberland	1973-75
James H. Hayes, Concord	1973-75
Robert E. Whalen, Rye	1973-75
John F. Bridges, Bedford	1973-75
Bernard A. Streeter, Nashua	1973-75

---

\*Did not accept office; Edward H. Cullen elected Feb. 28, 1967.

## THE SENATE

The senate began under the constitution and first met in 1784. There were at first twelve senators who represented the five counties that then existed, five senators from Rockingham county, two from Strafford, two from Hillsborough, two from Cheshire and one from Grafton. In 1793 senatorial districts were created to take the place of county representation and each district elected one senator. The elections during the early years took place in March and the legislature met in June annually.

The senatorial districting of 1793 was changed over in 1803 and several times subsequently. In 1878 the senate was doubled in size. In 1915 the senators were elected by plurality instead of majority vote. The following is a complete list of the senators from the beginning, showing the name and residence of each member of each senate, arranged in the order of districts from 1793, when the districts were created, and previous to that year, in the order of counties.

### 1784-85

Woodbury Langdon . . . . . Portsmouth	Ebenezer Smith . . . . . Meredith
John Langdon . . . . . Portsmouth	Francis Blood . . . . . Temple
Joseph Gilman . . . . . Exeter	Matthew Thornton . . . . . Merrimack
John McClary . . . . . Epsom	Simeon Olcott . . . . . Charlestown
Timothy Walker . . . . . Concord	Enoch Hale . . . . . Rindge
John Wentworth . . . . . Dover	Moses Dow . . . . . Haverhill

Senator Langdon was elected in place of John Dudley of Raymond, who declined, and Senator Hale in place of Benjamin Bellows of Walpole, who declined.

### 1785-86

Joshua Wentworth . . . . . Portsmouth	Otis Baker . . . . . Dover
George Atkinson . . . . . Portsmouth	Matthew Thornton . . . . . Merrimack
John McClary . . . . . Epsom	Ebenezer Webster . . . . . Salisbury
Joseph Gilman . . . . . Exeter	Moses Chase . . . . . Cornish
Nathaniel Peabody . . . . . Atkinson	John Bellows . . . . . Walpole
John Wentworth . . . . . Dover	Francis Worcester . . . . . Plymouth

John Langdon, Portsmouth, was elected, but resigned. Joshua Wentworth was chosen in convention June 9, to fill the vacancy.

### 1786-87

John McClary . . . . . Epsom	Otis Baker . . . . . Dover
Joseph Gilman . . . . . Exeter	Matthew Thornton . . . . . Merrimack
Joshua Wentworth . . . . . Portsmouth	Ebenezer Webster . . . . . Salisbury
George Atkinson . . . . . Portsmouth	John Bellows . . . . . Walpole
John Bell, Jr. . . . . Londonderry	Amos Shepard . . . . . Alstead
John McDuffee . . . . . Rochester	Elisha Payne . . . . . Lebanon

## 1787-88

George Atkinson .....	Portsmouth	Ebenezer Thompson .....	Durham
Joseph Gilman .....	Exeter	Robert Means .....	Amherst
John Bell, Jr. ....	Londonderry	Joshua Bailey .....	Hopkinton
Peter Green .....	Concord	John Bellows .....	Walpole
Joshua Wentworth .....	Portsmouth	Amos Shepard .....	Alstead
Ebenezer Smith .....	Meredith	Elisha Payne .....	Lebanon

## 1788-89

John Pickering .....	Portsmouth	John Waldron .....	Dover
Pierce Long .....	Portsmouth	Robert Wallace .....	Henniker
Christopher Toppan .....	Hampton	Ebenezer Webster .....	Salisbury
John Bell, Jr. ....	Londonderry	Amos Shepard .....	Alstead
Joshua Wentworth .....	Portsmouth	Moses Chase .....	Cornish
Ebenezer Smith .....	Meredith	Francis Worcester .....	Plymouth

## 1789-90

John Pickering .....	Portsmouth	Ebenezer Smith .....	Meredith
John Bell, Jr. ....	Londonderry	Robert Means .....	Amherst
Peter Green .....	Concord	Robert Wallace .....	Henniker
Christopher Toppan .....	Hampton	Amos Shepard .....	Alstead
Nathaniel Rogers .....	Newmarket	John Hubbard .....	Charlestown
John McDuffee .....	Rochester	Jonathan Freeman .....	Hanover

## 1790-91

Joseph Cilley .....	Nottingham	Ebenezer Smith .....	Meredith
Nathaniel Peabody .....	Atkinson	Ebenezer Webster .....	Salisbury
Peter Green .....	Concord	Robert Wallace .....	Henniker
Oliver Peabody .....	Exeter	Amos Shepard .....	Alstead
Nathaniel Rogers .....	Newmarket	Sanford Kingsbury .....	Claremont
John Waldron .....	Dover	Jonathan Freeman .....	Hanover

Senator Peabody was appointed a probate judge and resigned. Christopher Toppan of Hampton was elected to succeed him but declined, and John Bell of Londonderry was then elected for a fifth consecutive term.

## 1791-92

Nathaniel Rogers .....	Newmarket	Samuel Hale .....	Barrington
James Sheafe .....	Portsmouth	Robert Wallace .....	Henniker
Christopher Toppan .....	Hampton	Robert Means .....	Amherst
Nathaniel Peabody .....	Atkinson	Sanford Kingsbury .....	Claremont
Abiel Foster .....	Canterbury	William Page .....	Charlestown
John Waldron .....	Dover	Moses Dow .....	Haverhill

Senator Foster was elected to succeed John T. Gilman of Exeter, who had been elected senator and then treasurer and resigned his senatorship. Senator Means resigned and Charles Barrett of New Ipswich was elected to succeed him.

## 1792-93

Abiel Foster .....	Canterbury	Ebenezer Smith .....	Meredith
James Sheafe .....	Portsmouth	Robert Wallace .....	Henniker
Nathaniel Peabody .....	Atkinson	Joshua Atherton .....	Amherst
Christopher Toppan .....	Hampton	Amos Shepard .....	Alstead
Nathaniel Gilman .....	Exeter	John Bellows .....	Walpole
John Waldron .....	Dover	Jonathan Freeman .....	Hanover

## 1793-94

Oliver Peabody .....	Exeter	Christopher Toppan .....	Hampton
Abiel Foster .....	Canterbury	James Macgregore .....	Londonderry
Ebenezer Smith .....	Meredith	Samuel Hale .....	Barrington
Joshua Atherton .....	Amherst	Henry Gerrish .....	Boscawen
Charles Barrett .....	New Ipswich	Elisha Whitcomb .....	Swanzy
John Bellows .....	Walpole	Jonathan Freeman .....	Hanover

## 1794-95

Moses Leavitt .....	North Hampton	William Gordon .....	Amherst
Oliver Peabody .....	Exeter	James Flanders .....	Warner
Joseph Blanchard .....	Chester	Charles Barrett .....	New Ipswich
Abiel Foster .....	Canterbury	Elisha Whitcomb .....	Swanzy
Samuel Hale .....	Barrington	John Bellows .....	Walpole
Ebenezer Smith .....	Meredith	Moses Baker .....	Campton

Senators Peabody and Hale resigned and Phillips White of Exeter and John Waldron of Dover were elected to succeed them, but Mr. White declined.

## 1795-96

Moses Leavitt .....	North Hampton	William Gordon .....	Amherst
Nathaniel Gilman .....	Exeter	James Flanders .....	Warner
Joseph Blanchard .....	Chester	Ephraim Hartwell .....	New Ipswich
Joseph Cilley .....	Nottingham	Elisha Whitcomb .....	Swanzy
John McDuffee .....	Rochester	Amos Shepard .....	Alstead
Ebenezer Smith .....	Meredith	Moses Baker .....	Campton

Senator Gordon resigned and Daniel Emerson of Hollis was elected to succeed him.

## 1796-97

Moses Leavitt .....	North Hampton	Timothy Taylor .....	Merrimack
Jeremiah Fogg .....	Kensington	James Flanders .....	Warner
Joseph Blanchard .....	Chester	Ephraim Hartwell .....	New Ipswich
Michael McClary .....	Epsom	Elisha Whitcomb .....	Swanzy
John McDuffee .....	Rochester	Amos Shepard .....	Alstead
Ebenezer Smith .....	Meredith	Moses Baker .....	Campton

## 1797-98

Moses Leavitt .....	North Hampton	John Orr .....	Bedford
Jeremiah Fogg .....	Kensington	James Flanders .....	Warner
Joseph Blanchard .....	Chester	John Duncan .....	Antrim
Michael McClary .....	Epsom	Elisha Whitcomb .....	Swanzey
William Hale .....	Dover	Amos Shepard .....	Alstead
Nathan Hoit .....	Moultonborough	Moses Baker .....	Campton

## 1798-99

Moses Leavitt .....	North Hampton	John Orr .....	Bedford
Jeremiah Fogg .....	Kensington	James Flanders .....	Warner
Joseph Blanchard .....	Chester	Ephraim Hartwell .....	New Ipswich
Michael McClary .....	Epsom	Elisha Whitcomb .....	Swanzey
William Hale .....	Dover	Amos Shepard .....	Alstead
Nathan Hoit .....	Moultonborough	Moses Baker .....	Campton

## 1799-1800

Moses Leavitt .....	North Hampton	John Orr .....	Bedford
Jeremiah Fogg .....	Kensington	Henry Gerrish .....	Boscawen
Joseph Blanchard .....	Chester	Ephraim Hartwell .....	New Ipswich
Michael McClary .....	Epsom	Elisha Whitcomb .....	Swanzey
William Hale .....	Dover	Amos Shepard .....	Alstead
Nathan Hoit .....	Moultonborough	Moses Baker .....	Campton

Senators Leavitt and Hoit were unseated and James Sheafe of Portsmouth and Nathan Taylor of Sanbornton were elected to succeed them.

## 1800-01

Moses Leavitt .....	North Hampton	John Orr .....	Bedford
Jeremiah Fogg .....	Kensington	James Flanders .....	Warner
Silas Betton .....	Salem	Ephraim Hartwell .....	New Ipswich
Michael McClary .....	Epsom	Daniel Newcomb .....	Keene
William Hale .....	Dover	Amos Shepard .....	Alstead
Nathan Taylor .....	Sanbornton	John Mooney .....	Meredith

Senator Newcomb resigned and Elisha Whitcomb of Swanzey was elected to succeed him.

## 1801-02

John Goddard .....	Portsmouth	John Orr .....	Bedford
Jeremiah Fogg .....	Kensington	James Flanders .....	Warner
Silas Betton .....	Salem	Ephraim Hartwell .....	New Ipswich
Michael McClary .....	Epsom	Elisha Whitcomb .....	Swanzey
John McDuffee .....	Rochester	Amos Shepard .....	Alstead
Nathan Taylor .....	Sanbornton	Moore Russell .....	Plymouth

## 1802-03

John Goddard .....	Portsmouth	John Orr .....	Bedford
Nathaniel Gilman .....	Exeter	James Flanders .....	Warner
Silas Betton .....	Salem	Seth Payson .....	Rindge
James M. McClary .....	Epsom	Ezra Pierce .....	Westmoreland
John McDuffee .....	Rochester	Amos Shepard .....	Alstead
Nathan Taylor .....	Sanbornton	Moore Russell .....	Plymouth

Senator James H. McClary was elected to succeed Michael McClary of Epsom, who was elected but declined.

## 1803-04

Clement Storer .....	Portsmouth	John Orr .....	Bedford
Ezekiel Godfrey .....	Poplin	James Flanders .....	Warner
John Bell, Jr. ....	Londonderry	Seth Payson .....	Rindge
Richard Jenness .....	Deerfield	Ezra Pierce .....	Westmoreland
John Waldron .....	Dover	Amos Shepard .....	Alstead
Nathan Taylor .....	Sanbornton	Moore Russell .....	Plymouth

## 1804-05

Clement Storer .....	Portsmouth	Jedediah K. Smith .....	Amherst
Nicholas Gilman .....	Exeter	Robert Alcock .....	Deering
John Orr .....	Bedford	Seth Payson .....	Rindge
John Bradley .....	Concord	Amasa Allen .....	Walpole
John Waldron .....	Dover	Daniel Kimball .....	Plainfield
Nathan Taylor .....	Sanbornton	Moses P. Payson .....	Bath

In 1803 an act was passed making a change in the senatorial districts, — the law to take effect in 1804.

## 1805-06

Clement Storer .....	Portsmouth	Jedediah K. Smith .....	Amherst
Richard Jenness .....	Deerfield	Robert Alcock .....	Deering
John Orr .....	Bedford	Daniel Newcomb .....	Keene
John Bradley .....	Concord	George Aldrich .....	Westmoreland
John Waldron .....	Dover	Daniel Kimball .....	Plainfield
Nathaniel Shannon ..	Moultonborough	Moses P. Payson .....	Bath

## 1806-07

Clement Storer .....	Portsmouth	Jedediah K. Smith .....	Amherst
Benj. Barnard .....	South Hampton	Robert Alcock .....	Deering
William White .....	Chester	Lockhart Willard .....	Keene
John Bradley .....	Concord	George Aldrich .....	Westmoreland
John Waldron .....	Dover	Daniel Kimball .....	Plainfield
Nathaniel Shannon ..	Moultonborough	Peter Carlton .....	Landaff

## 1807-08

Elijah Hall .....	Portsmouth	Samuel Bell .....	Francestown
Benj. Barnard .....	South Hampton	Robert Alcock .....	Deering
William White .....	Chester	Lockhart Willard .....	Keene
John Bradley .....	Concord	George Aldrich .....	Westmoreland
Richard Dame .....	Rochester	John Fairfield .....	Lyme
Nathaniel Shannon ..	Moultonborough	Moses P. Payson .....	Bath

## 1808-09

Elijah Hall .....	Portsmouth	Samuel Bell .....	Francestown
Richard Jenness .....	Deerfield	Joshua Darling .....	Henniker
William White .....	Chester	Lockhart Willard .....	Keene
John Bradley .....	Concord	George Aldrich .....	Westmoreland
Richard Dame .....	Rochester	John Fairfield .....	Lyme
Nathaniel Shannon ..	Moultonborough	Moses P. Payson .....	Bath

## 1809-10

Josiah Bartlett .....	Stratham	Jedediah K. Smith .....	Amherst
Henry Butler .....	Nottingham	Joshua Darling .....	Henniker
William Adams .....	Londonderry	Lockhart Willard .....	Keene
Wm. Austin Kent .....	Concord	Roger Vose .....	Walpole
Beard Plumer .....	Milton	John Fairfield .....	Lyme
Samuel Shepard .....	Gilmanton	Moses P. Payson .....	Bath

## 1810-11

Josiah Bartlett .....	Stratham	William Fisk .....	Amherst
William Plumer .....	Epping	Joshua Darling .....	Henniker
William Adams .....	Londonderry	Lockhart Willard .....	Keene
Josiah Sanborn .....	Epsom	Roger Vose .....	Walpole
Beard Plumer .....	Milton	John Fairfield .....	Lyme
Samuel Quarles .....	Ossipee	Moore Russell .....	Plymouth

## 1811-12

William Ham, Jr. ....	Portsmouth	William Fisk .....	Amherst
William Plumer .....	Epping	Joshua Darling .....	Henniker
William Adams .....	Londonderry	Joshua Wilder .....	Rindge
Josiah Sanborn .....	Epsom	Thomas C. Drew .....	Walpole
Beard Plumer .....	Milton	Caleb Ellis .....	Claremont
Samuel Quarles .....	Ossipee	Moore Russell .....	Plymouth

## 1812-13

William Ham .....	Portsmouth	William Fisk .....	Amherst
Simeon Folsom .....	Exeter	Joshua Darling .....	Henniker
William Adams .....	Londonderry	Levi Jackson .....	Chesterfield
Josiah Sanborn .....	Epsom	Roger Vose .....	Walpole
Beard Plumer .....	Milton	Daniel Kimball .....	Plainfield
Samuel Quarles .....	Ossipee	Moore Russell .....	Plymouth

## 1813-14

William Ham .....	Portsmouth	William Fisk .....	Amherst
Oliver Peabody .....	Exeter	Joshua Darling .....	Henniker
William Adams .....	Londonderry	Levi Jackson .....	Chesterfield
William A. Kent .....	Concord	Josiah Bellows .....	Walpole
Jonas C. March .....	Rochester	Daniel Kimball .....	Plainfield
Samuel Shepard .....	Gilmanton	Moses P. Payson .....	Bath

Senator Peabody resigned and Simeon Folsom of Exeter was re-elected to succeed him.

## 1814-15

William Ham .....	Portsmouth	James Wallace .....	Milford
George Sullivan .....	Exeter	Joshua Darling .....	Henniker
Amos Kent .....	Chester	Levi Jackson .....	Chesterfield
William A. Kent .....	Concord	George B. Upham .....	Claremont
Jonas C. March .....	Rochester	Daniel Blaisdell .....	Canaan
William Badger .....	Gilmanton	Moses P. Payson .....	Bath

## 1815-16

William Ham .....	Portsmouth	James Wallace .....	Milford
George Sullivan .....	Exeter	Joshua Darling .....	Henniker
Amos Kent .....	Chester	Levi Jackson .....	Chesterfield
Ezekiel Webster .....	Boscawen	Samuel Fiske .....	Claremont
Jonas C. March .....	Rochester	Daniel Blaisdell .....	Canaan
William Badger .....	Gilmanton	Moses P. Payson .....	Bath

## 1816-17

William Ham .....	Portsmouth	James Wallace .....	Milford
Joseph Shepard .....	Epping	Jonathan Harvey .....	Sutton
John Vose .....	Atkinson	Phineas Handerson .....	Chesterfield
John Harvey .....	Northwood	James H. Bingham .....	Alstead
Beard Plumer .....	Milton	John Durkee .....	Hanover
William Badger .....	Gilmanton	Dan Young .....	Lisbon

Before the fall session, District No. 5 was vacated by the decease of Senator Plumer, and No. 6 by the appointment of Senator Badger, judge in the court of common pleas. These two vacancies were not filled. Senator Harvey was chosen president in place of Senator Badger.

## 1817-18

Clement Storer .....	Portsmouth	Benjamin Poole .....	Hollis
John Brodhead .....	Manchester	Jonathan Harvey .....	Sutton
Thomas Chandler .....	Bedford	Phineas Handerson .....	Keene
John Harvey .....	Northwood	James H. Bingham .....	Alstead
Amos Cogswell .....	Dover	Abiathar G. Britton .....	Orford
Nathaniel Shannon —	Moultonborough	Dan Young .....	Lisbon

## 1818-19

John Langdon, Jr. ....	Portsmouth	Benjamin Poole .....	Hollis
John Brodhead .....	Newmarket	Jonathan Harvey .....	Sutton
Thomas Chandler .....	Bedford	Joseph Buffum .....	Westmoreland
Caleb Stark .....	Dunbarton	Uriah Wilcox .....	Newport
Amos Cogswell .....	Dover	Dan Young .....	Lisbon
Nathaniel Shannon ..	Moultonborough	John Durkee .....	Hanover

## 1819-20

George Long .....	Portsmouth	Benjamin Poole .....	Hollis
John Brodhead .....	Newmarket	Jonathan Harvey .....	Sutton
James Parker .....	Litchfield	John Wood .....	Keene
John McClary .....	Epsom	Uriah Wilcox .....	Newport
Amos Cogswell .....	Dover	John Durkee .....	Hanover
Daniel C. Atkinson .....	Sanbornton	Dan Young .....	Lisbon

## 1820-21

George Long .....	Portsmouth	Benjamin Poole .....	Hollis
John Brodhead .....	Newmarket	Jonathan Harvey .....	Sutton
John Gould .....	Dunbarton	Elijah Belding .....	Swanzy
Isaac Hill .....	Concord	Thomas C. Drew .....	Walpole
Nehemiah Eastman .....	Farmington	John Dame .....	Plymouth
Daniel Hoit .....	Sandwich	Dan Young .....	Lisbon

Senator Young resigned and Abel Merrill of Warren was elected to succeed him.

## 1821-22

Hunking Penhallow .....	Portsmouth	John Wallace, Jr. ....	Milford
Newell Healy .....	Kensington	Jonathan Harvey .....	Sutton
Samuel M. Richardson .....	Pelham	Jotham Lord, Jr. ....	Westmoreland
Isaac Hill .....	Concord	Thomas C. Drew .....	Walpole
Nehemiah Eastman .....	Farmington	Ziba Huntington .....	Lebanon
Daniel Hoit .....	Sandwich	Arthur Livermore .....	Holderness

## 1822-23

Langley Boardman .....	Portsmouth	John Wallace, Jr. ....	Milford
John Kimball .....	Exeter	Jonathan Harvey .....	Sutton
Hezekiah D. Buzzel .....	Weare	Jotham Lord, Jr. ....	Westmoreland
Isaac Hill .....	Concord	James H. Bingham .....	Alstead
Nehemiah Eastman .....	Farmington	Ziba Huntington .....	Lebanon
Daniel Hoit .....	Sandwich	Arthur Livermore .....	Holderness

## 1823-24

Langley Boardman .....	Portsmouth	John Wallace, Jr. ....	Milford
John Kimball .....	Exeter	Thomas W. Colby .....	Hopkinton
David L. Morrill .....	Goffstown	John Wood .....	Keene
Ezekiel Morrill .....	Canterbury	Gawen Gilmore .....	Acworth
Nehemiah Eastman .....	Farmington	James Poole .....	Hanover
Pearson Cogswell .....	Gilmanton	Stephen P. Webster .....	Haverhill

## 1824-25

Josiah Bartlett .....	Stratham	John Wallace, Jr. ....	Milford
John Kimball .....	Exeter	Joseph Healey .....	Washington
John Pattee .....	Goffstown	Salma Hale .....	Keene
Ezekiel Morrill .....	Canterbury	Gawen Gilmore .....	Acworth
Nehemiah Eastman .....	Farmington	Moses H. Bradley .....	Bristol
Benning M. Bean ..	Moultonborough	Stephen P. Webster .....	Haverhill

Senator Bean was elected to succeed Senator Pearson Cogswell, who had been re-elected but declined.

## 1825-26

William Claggett .....	Portsmouth	Jesse Bowers .....	Dunstable
John Brodhead .....	Newmarket	Matthew Harvey .....	Hopkinton
Thomas Chandler .....	Bedford	Phineas Handerson .....	Chesterfield
Hall Burgin .....	Allenstown	Stephen Johnson .....	Walpole
Andrew Peirce .....	Dover	Diarca Allen .....	Lebanon
Benning M. Bean ..	Moultonborough	Stephen P. Webster .....	Haverhill

Senator Allen was ill and never took his seat.

## 1826-27

John W. Parsons .....	Rye	Jesse Bowers .....	Dunstable
John Brodhead .....	Newmarket	Matthew Harvey .....	Hopkinton
Thomas Chandler .....	Bedford	Asa Parker .....	Jaffrey
Hall Burgin .....	Allenstown	Stephen Johnson .....	Walpole
Andrew Peirce .....	Dover	James Smith .....	Grantham
Benning M. Bean ..	Moultonborough	John W. Weeks .....	Lancaster

## 1827-28

John W. Parsons .....	Rye	Jesse Bowers .....	Dunstable
William Plumer, Jr. ....	Epping	Matthew Harvey .....	Hopkinton
Thomas Chandler .....	Bedford	Asa Parker .....	Jaffrey
Isaac Hill .....	Concord	Jonathan Nye .....	Claremont
James Bartlett .....	Dover	James Minot .....	Bristol
William Prescott .....	Gilmanton	John W. Weeks .....	Lancaster

## 1828-29

John W. Parsons .....	Rye	John Wallace, Jr. ....	Milford
William Plumer, Jr. ....	Epping	Bodwell Emerson .....	Hopkinton
David Steele .....	Goffstown	Nahum Parker .....	Fitzwilliam
Hall Burgin .....	Allenstown	Thomas Woolson .....	Claremont
James Bartlett .....	Dover	James Poole .....	Hanover
Daniel Hoit .....	Sandwich	John W. Weeks .....	Lancaster

Senator Poole died before the legislature met. Senator James Minot of Bristol was reelected to succeed him but declined and there was a vacancy.

## 1829-30

Abner Greenleaf .....	Portsmouth	William Bixby .....	Fracestown
Jacob Freese .....	Deerfield	Bodwell Emerson .....	Hopkinton
David Steele .....	Goffstown	Levi Chamberlain .....	Fitzwilliam
Joseph M. Harper .....	Canterbury	Horace Hall .....	Charlestown
John Chadwick .....	Middleton	Elijah Miller .....	Hanover
Ezekiel Wentworth .....	Ossipee	Samuel Cartland .....	Haverhill

## 1830-31

John F. Parrott .....	Portsmouth	William Bixby .....	Fracestown
Jacob Freese .....	Deerfield	Benjamin Evans .....	Warner
Frederick G. Stark .....	Manchester	Levi Chamberlain .....	Fitzwilliam
Joseph M. Harper .....	Canterbury	Eleazer Jackson, Jr. ....	Cornish
Henry B. Rust .....	Wolfeborough	Elijah Miller .....	Hanover
Ezekiel Wentworth .....	Ossipee	Samuel Cartland .....	Haverhill

Senator Rust was elected to succeed Senator John Chadwick of Middleton, who had been elected but declined.

## 1831-32

Langley Boardman .....	Portsmouth	Daniel Abbott .....	Dunstable
Bradbury Bartlett .....	Nottingham	Nathaniel Knowlton .....	Hopkinton
Frederick G. Stark .....	Manchester	Phineas Handerson .....	Chesterfield
Aaron Whittemore .....	Pembroke	Eleazer Jackson, Jr. ....	Cornish
Henry B. Rust .....	Wolfeborough	Robert Burns .....	Hebron
Benning M. Bean ...	Moultonborough	Samuel Cartland .....	Haverhill

Senator Boardman was elected to succeed Levi Woodbury of Portsmouth, who had been reelected but declined.

## 1832-33

Daniel P. Drown .....	Portsmouth	Peter Woodbury .....	Fracestown
Bradbury Bartlett .....	Nottingham	Nathaniel Knowlton .....	Hopkinton
Jesse Carr .....	Goffstown	Phineas Handerson .....	Chesterfield
Aaron Whittemore .....	Pembroke	Eleazer Jackson, Jr. ....	Cornish
James Farrington .....	Rochester	Robert Burns .....	Hebron
Benning M. Bean ...	Moultonborough	Jared W. Williams .....	Lancaster

## 1833-34

Daniel P. Drown .....	Portsmouth	Peter Woodbury .....	Fracestown
Abel Brown .....	South Hampton	Jacob Tuttle .....	Antrim
Jesse Carr .....	Goffstown	Nathan Wild .....	Chesterfield
Cyrus Barton .....	Concord	Austin Corbin .....	Newport
James Farrington .....	Rochester	Caleb Blodgett .....	Dorchester
Warren Lovell .....	Meredith	Jared W. Williams .....	Lancaster

## 1834-35

Tristram Shaw ..... Hampton  
 Abel Brown ..... South Hampton  
 Jesse Carr ..... Goffstown  
 Cyrus Barton ..... Concord  
 James Farrington ..... Rochester  
 Warren Lovell ..... Meredith

Israel Hunt, Jr. .... Dunstable  
 Reuben Porter ..... Sutton  
 Nathan Wild ..... Chesterfield  
 Austin Corbin ..... Newport  
 Caleb Blodgett ..... Dorchester  
 Jared W. Williams ..... Lancaster

## 1835-36

Thomas J. Parson ..... Rye  
 Smith Lamprey ..... Kensington  
 Charles F. Gove ..... Goffstown  
 James Clark ..... Franklin  
 Noah Martin ..... Dover  
 Jonathan T. Chase ..... Conway

Israel Hunt, Jr. .... Dunstable  
 Reuben Porter ..... Sutton  
 Levi Fisk ..... Jaffrey  
 Samuel Egerton ..... Langdon  
 Nathaniel S. Berry ..... Bristol  
 Walter Blair ..... Plymouth

## 1836-37

Thomas J. Parsons ..... Rye  
 Smith Lamprey ..... Kensington  
 John Woodbury ..... Salem  
 James Clark ..... Franklin  
 Noah Martin ..... Dover  
 Jonathan T. Chase ..... Conway

Israel Hunt, Jr. .... Dunstable  
 Samuel Jones ..... Bradford  
 Levi Fisk ..... Jaffrey  
 Samuel Egerton ..... Langdon  
 Nathaniel S. Berry ..... Bristol  
 Walter Blair ..... Plymouth

## 1837-38

Thomas B. Leighton ..... Portsmouth  
 Benjamin Jenness ..... Deerfield  
 John Woodbury ..... Salem  
 Samuel B. Dyer ..... Loudon  
 Ezekiel Hurd ..... Dover  
 Neal McGaffey ..... Sandwich

David Stiles ..... Lyndeborough  
 Samuel Jones ..... Bradford  
 Henry Cooledge ..... Keene  
 John Gove, Jr. .... Claremont  
 George W. Lang ..... Hebron  
 Nathaniel P. Melvin ..... Plymouth

## 1838-39

Samuel Cleaves ..... Portsmouth  
 Benjamin Jenness ..... Deerfield  
 James McK. Wilkins ..... Bedford  
 Amos Cogswell ..... Canterbury  
 Ezekiel Hurd ..... Dover  
 Neal McGaffey ..... Sandwich

Daniel Adams ..... Mont Vernon  
 Samuel Jones ..... Bradford  
 John Prentice ..... Keene  
 Austin Tyler ..... Claremont  
 George W. Lang ..... Hebron  
 Nathaniel P. Melvin ..... Plymouth

Senator Cogswell was elected to succeed Senator Samuel B. Dyer of Loudon, who was reelected but declined.

## 1839-40

Thomas B. Loughton . . . . .	Portsmouth	Daniel Adams . . . . .	Mont Vernon
James B. Creighton . . . . .	Newmarket	Abram Brown . . . . .	Hopkinton
James McK. Wilkins . . . . .	Bedford	John Prentice . . . . .	Keene
Amos Cogswell . . . . .	Canterbury	John Gove, Jr. . . . .	Claremont
George Nutter . . . . .	Barnstead	Converse Goodhue . . . . .	Enfield
John Comerford . . . . .	Sanbornton	James H. Johnson . . . . .	Bath

## 1840-41

James Pickering . . . . .	Newington	Daniel Adams . . . . .	Mont Vernon
James B. Creighton . . . . .	Newmarket	Abram Brown . . . . .	Hopkinton
David A. Gregg . . . . .	Derry	Elijah Belding . . . . .	Swanzy
Peter Renton . . . . .	Concord	Jeremiah D. Nettleton . . . . .	Newport
George Nutter . . . . .	Barnstead	Converse Goodhue . . . . .	Enfield
John Comerford . . . . .	Sanbornton	James H. Johnson . . . . .	Bath

## 1841-42

James Pickering . . . . .	Newington	Humphrey Moore . . . . .	Milford
Samuel Hatch . . . . .	Exeter	Jacob Straw . . . . .	Henniker
David A. Gregg . . . . .	Derry	Elijah Belding . . . . .	Swanzy
Peter Renton . . . . .	Concord	Jeremiah D. Nettleton . . . . .	Newport
George McDaniel . . . . .	Barrington	Josiah Quincy . . . . .	Rumney
John L. Perley . . . . .	Meredith	Simeon B. Johnson . . . . .	Littleton

## 1842-43

Thomas P. Treadwell . . . . .	Portsmouth	Titus Brown . . . . .	Francestown
Samuel Hatch . . . . .	Exeter	Jacob Straw . . . . .	Henniker
Simon P. Colby . . . . .	Weare	James Batcheller . . . . .	Marlborough
Isaac Hale . . . . .	Franklin	Daniel M. Smith . . . . .	Lempster
George McDaniel . . . . .	Barrington	Josiah Quincy . . . . .	Rumney
John L. Perley . . . . .	Meredith	Simeon Warner . . . . .	Whitefield

## 1843-44

John K. Hatch . . . . .	Greenland	Titus Brown . . . . .	Francestown
Jonathan Morrill . . . . .	Brentwood	T. Hoskins . . . . .	Westmoreland
Simon P. Colby . . . . .	Weare	Elijah Carpenter . . . . .	Swanzy
Isaac Hale . . . . .	Franklin	Daniel M. Smith . . . . .	Lempster
Andrew Pierce, Jr. . . . .	Dover	Joseph Sweatt . . . . .	Andover
Zebulon Pease . . . . .	Freedom	Simeon Warner . . . . .	Whitefield

## 1844-45

John K. Hatch . . . . .	Greenland	William McKean . . . . .	Deering
Jonathan Morrill . . . . .	Brentwood	T. Hoskins . . . . .	Westmoreland
Jesse Gibson . . . . .	Pelham	Benaiah Cooke . . . . .	Keene
Asa P. Cate . . . . .	Northfield	Reuben Davis . . . . .	Cornish
Joseph H. Smith . . . . .	Dover	Joseph Sweatt . . . . .	Andover
Zebulon Pease . . . . .	Freedom	Ephraim Cross . . . . .	Lancaster

## 1845-46

Stephen Demeritt ..... Durham  
 Perley Robinson ..... Poplin  
 Jesse Gibson ..... Pelham  
 Asa P. Cate ..... Northfield  
 Joseph H. Smith ..... Dover  
 Charles Lane ..... Meredith

William McKean ..... Deering  
 David Patten ..... Hancock  
 Salma Hale ..... Keene  
 Reuben Davis ..... Cornish  
 Sylvanus Hewes ..... Lyme  
 Ephraim Cross ..... Lancaster

## 1846-47

G. H. Dodge ..... Hampton Falls  
 Abraham Emerson ..... Candia  
 James U. Parker ..... Merrimack  
 Andrew Taylor ..... Canterbury  
 Wm. W. Rollins ..... Somersworth  
 Artemas Hermon ..... Eaton

Timothy Abbott ..... Wilton  
 David Patten ..... Hancock  
 Nathaniel Kingsbury ..... Temple  
 Asa Page ..... Sutton  
 Irenus Hamilton ..... Lyme  
 Harry Hibbard ..... Bath

Senator Taylor was elected to succeed Senator William H. Gage of Boscawen, who was elected and unseated.

## 1847-48

James Foss ..... Stratham  
 Abraham Emerson ..... Candia  
 Noyes Poor ..... Goffstown  
 William H. Gage ..... Boscawen  
 James Drake ..... Pittsfield  
 Charles Lane ..... Gilford

Ralph E. Tenney ..... Hollis  
 Frederick Vose ..... Walpole  
 Frederick Boydon ..... Hinsdale  
 Asa Page ..... Sutton  
 Sylvanus Hewes ..... Lyme  
 Harry Hibbard ..... Bath

## 1848-49

James Foss ..... Stratham  
 Joseph D. Pindar ..... Newmarket  
 Noyes Poor ..... Goffstown  
 William H. Gage ..... Boscawen  
 James Drake ..... Pittsfield  
 Jeremiah Dame ..... Farmington

Ralph E. Tenney ..... Hollis  
 Frederick Vose ..... Walpole  
 John Preston ..... New Ipswich  
 John Robb ..... Acworth  
 William P. Weeks ..... Canaan  
 Harry Hibbard ..... Bath

## 1849-50

Richard Jenness ..... Portsmouth  
 Charles Sanborn ..... East Kingston  
 Samuel Marshall ..... Derry  
 Joseph Clough, 3d ..... Loudon  
 S. P. Montgomery ..... Strafford  
 Jeremiah Dame ..... Farmington

Daniel Batchelder ..... Wilton  
 Hiram Monroe ..... Hillsborough  
 John Preston ..... New Ipswich  
 John Robb ..... Acworth  
 William P. Weeks ..... Canaan  
 William Clark ..... Campton

## 1850-51

Richard Jenness .....	Portsmouth	Daniel Batchelder .....	Wilton
Charles Sanborn .....	East Kingston	Hiram Monroe .....	Hillsborough
Samuel Marshall .....	Derry	James Batchelder .....	Marlborough
Joseph Clough, 3d .....	Loudon	Daniel N. Adams .....	Springfield
S. P. Montgomery .....	Strafford	Abraham P. Hoit .....	Bridgewater
Abel Haley .....	Tuftonborough	William Clark .....	Campton

## 1851-52

Alfred Hoit .....	Lee	Albert McKean .....	Nashua
John S. Wells .....	Exeter	Jacob Taylor .....	Stoddard
Peter P. Woodbury .....	Bedford	James Batcheller .....	Marlborough
John S. Shannon .....	Gilmanton	Daniel N. Adams .....	Springfield
Asa Freeman .....	Dover	Abraham P. Hoit .....	Bridgewater
Abel Haley .....	Tuftonborough	Joseph Pitman .....	Bartlett

## 1852-53

Alfred Hoit .....	Lee	B. B. Whittemore .....	Nashua
John S. Wells .....	Exeter	Jacob Taylor .....	Stoddard
Peter P. Woodbury .....	Bedford	Asahel H. Bennett .....	Winchester
John S. Shannon .....	Gilmanton	A. B. Williamson .....	Claremont
Asa Freeman .....	Dover	Thomas Merrill .....	Enfield
Bradbury C. Tuttle .....	Meredith	James M. Rix .....	Lancaster

## 1853-54

John M. Weare .....	Seabrook	B. B. Whittemore .....	Nashua
Josiah C. Eastman .....	Hampstead	Leonard Eaton .....	Warner
Charles Stark .....	Manchester	A. H. Bennett .....	Winchester
Ebenezer Symmes .....	Concord	A. B. Williamson .....	Claremont
I. G. Jordan .....	Somersworth	Thomas Merrill .....	Enfield
Bradbury C. Tuttle .....	Meredith	James M. Rix .....	Lancaster

## 1854-55

John M. Weare .....	Seabrook	Robert B. Cochran .....	New Boston
Josiah C. Eastman .....	Hampstead	Leonard Eaton .....	Warner
Nathan Parker .....	Bedford	William Haile .....	Hinsdale
Ebenezer Symmes .....	Concord	Oliver B. Buswell .....	Grantham
I. G. Jordan .....	Somersworth	J. Everett Sargent .....	Wentworth
Obed Hall .....	Tamworth	Jonas D. Sleeper .....	Haverhill

## 1855-56

Mascellus Bufford .....	Portsmouth	Moody Hobbs .....	Pelham
Thomas J. Melvin .....	Chester	George W. Hammon .....	Gilsum
Nathan Parker .....	Manchester	William Haile .....	Hinsdale
William H. Rixford .....	Concord	Nathan Mudgett .....	Newport
George M. Herring .....	Farmington	John Clough .....	Enfield
Larkin D. Mason .....	Tamworth	Jonas D. Sleeper .....	Haverhill

## 1856-57

Daniel Marcy .....	Portsmouth	Moody Hobbs .....	Pelham
Thomas J. Melvin .....	Chester	Robert B. Cochran .....	New Boston
Moody Currier .....	Manchester	George W. Hammond .....	Gilsum
Charles Rowell .....	Allentown	Nathan Mudgett .....	Newport
George M. Herring .....	Farmington	John Clough .....	Enfield
Obed Hall .....	Tamworth	William Burns .....	Lancaster

## 1857-58

Daniel Marcy .....	Portsmouth	Aaron W. Sawyer .....	Nashua
John Ordway .....	Hampstead	Daniel Paige .....	Weare
Moody Currier .....	Manchester	C. F. Brooks .....	Westmoreland
Charles Rowell .....	Allentown	John P. Chellis .....	Plainfield
M. C. Burleigh .....	Somersworth	Austin F. Pike .....	Franklin
Robert S. Webster .....	Barnstead	William Burns .....	Lancaster

## 1858-59

Samuel P. Dow .....	Newmarket	Aaron W. Sawyer .....	Nashua
John Ordway .....	Hampstead	Daniel Paige .....	Weare
John M. Parker .....	Goffstown	C. F. Brooks .....	Westmoreland
Joseph A. Gilmore .....	Concord	John P. Chellis .....	Plainfield
M. C. Burleigh .....	Somersworth	Austin F. Pike .....	Franklin
Robert S. Webster .....	Barnstead	John G. Sinclair .....	Bethlehem

## 1859-60

Joseph Blake .....	Raymond	Hosea Eaton .....	New Ipswich
John S. Bennett .....	Newmarket	Walter Harriman .....	Warner
John M. Parker .....	Goffstown	Thomas Fiske .....	Dublin
Joseph A. Gilmore .....	Concord	Jesse Slader .....	Acworth
John D. Lyman .....	Farmington	George S. Towle .....	Lebanon
Samuel Emerson .....	Moultonborough	John G. Sinclair .....	Bethlehem

## 1860-61

Clement March .....	Portsmouth	Hosea Eaton .....	New Ipswich
Joseph Blake .....	Raymond	Walter Harriman .....	Warner
Herman Foster .....	Manchester	Thomas Fiske .....	Dublin
David Morrill, Jr. ....	Canterbury	Jesse Slader .....	Acworth
John D. Lyman .....	Farmington	George S. Towle .....	Lebanon
Eli Wentworth .....	Milton	William A. Burns .....	Rumney

Senator March never took his seat.

## 1861-62

W. H. Y. Hackett .....	Portsmouth	Leonard Chase .....	Milford
William C. Patten .....	Kingston	John Burnham .....	Hopkinton
Herman Foster .....	Manchester	John J. Allen, Jr. ....	Fitzwilliam
David Morrill, Jr. ....	Canterbury	Lemuel P. Cooper .....	Croydon
Charles A. Tufts .....	Dover	Cyrus Adams .....	Grafton
Eli Wentworth .....	Milton	William A. Burns .....	Rumney

## 1862-63

W. H. Y. Hackett .....	Portsmouth	Leonard Chase .....	Milford
William C. Patten .....	Kingston	John Burnham .....	Hopkinton
Isaac W. Smith .....	Manchester	John J. Allen, Jr. ....	Fitzwilliam
Onslow Stearns .....	Concord	Lemuel P. Cooper .....	Croydon
Charles A. Tufts .....	Dover	Cyrus Adams .....	Grafton
John Wadleigh .....	Meredith	Amos W. Drew .....	Stewartstown

## 1863-64

Charles W. Hatch .....	Greenland	Edward P. Emerson .....	Nashua
Charles H. Bell .....	Exeter	Charles J. Smith .....	Mont Vernon
Isaac W. Smith .....	Manchester	Milan Harris .....	Nelson
Onslow Stearns .....	Concord	Amos F. Fiske .....	Marlow
C. S. Whitehouse .....	Rochester	Daniel Blaisdell .....	Hanover
John Wadleigh .....	Meredith	Amos W. Drew .....	Stewartstown

## 1864-65

Charles W. Hatch .....	Greenland	Edward P. Emerson .....	Nashua
Charles H. Bell .....	Exeter	Charles J. Smith .....	Mont Vernon
Ezekiel A. Straw .....	Manchester	Milan Harris .....	Nelson
Henry L. Burnham .....	Dunbarton	Amos F. Fiske .....	Marlow
C. S. Whitehouse .....	Rochester	Daniel Blaisdell .....	Hanover
W. H. H. Mason ...	Moultonborough	George A. Bingham .....	Littleton

## 1865-66

Darius Frink .....	Newington	Joseph Newell .....	Wilton
Joseph F. Dearborn .....	Deerfield	John W. Morse .....	Bradford
Ezekiel A. Straw .....	Manchester	Orrin Perkins .....	Winchester
H. L. Burnham .....	Dunbarton	John M. Glidden .....	Charlestown
G. W. Burleigh .....	Somersworth	Daniel Barnard .....	Franklin
W. H. H. Mason ...	Moultonborough	George A. Bingham .....	Littleton

## 1866-67

Darius Frink .....	Newington	Joseph Newell .....	Wilton
Joseph F. Dearborn .....	Deerfield	John W. Morse .....	Bradford
William T. Parker .....	Merrimack	Orrin Perkins .....	Winchester
Henry F. Sanborn .....	Epsom	John M. Glidden .....	Charlestown
G. W. Burleigh .....	Somersworth	Daniel Barnard .....	Franklin
Orsino A. J. Vaughan .....	Laconia	Thomas J. Smith .....	Wentworth

## 1867-68

Ezra A. Stevens . . . . .	Portsmouth	Thomas H. Marshall . . . . .	Mason
Isaiah L. Robinson . . . . .	Fremont	John M. Hayes . . . . .	Salisbury
William T. Parker . . . . .	Merrimack	Benjamin Read . . . . .	Swanzy
Henry F. Sanborn . . . . .	Epsom	Levi W. Barton . . . . .	Newport
Alonzo I. Nute . . . . .	Farmington	Henry W. Blair . . . . .	Plymouth
Orsino A. J. Vaughan . . . . .	Laconia	Thomas J. Smith . . . . .	Wentworth

## 1868-69

Ezra A. Stevens . . . . .	Portsmouth	Thomas H. Marshall . . . . .	Mason
Isaiah L. Robinson . . . . .	Fremont	John M. Hayes . . . . .	Salisbury
Jos. F. Kennard . . . . .	Manchester	Benjamin Read . . . . .	Swanzy
John Y. Mugridge . . . . .	Concord	Levi W. Barton . . . . .	Newport
Alonzo I. Nute . . . . .	Farmington	Henry W. Blair . . . . .	Plymouth
Edwin Pease . . . . .	Conway	John W. Barney . . . . .	Lancaster

## 1869-70

John H. Bailey . . . . .	Portsmouth	Gilman Scripture . . . . .	Nashua
Nathaniel Gordon . . . . .	Exeter	Jonas Livingston . . . . .	Peterborough
Jos. F. Kennard . . . . .	Manchester	Ellery Albee . . . . .	Winchester
John Y. Mugridge . . . . .	Concord	Ira Colby, Jr. . . . .	Claremont
George C. Peavey . . . . .	Strafford	Cyrus Taylor . . . . .	Bristol
Ezra Gould . . . . .	Sandwich	John W. Barney . . . . .	Lancaster

Senator Taylor was elected to succeed Edwin D. Sanborn of Hanover, who was elected but declined.

## 1870-71

William B. Small . . . . .	Newmarket	Gilman Scripture . . . . .	Nashua
Nathaniel Gordon . . . . .	Exeter	A. Whittemore . . . . .	Bennington
Reuben L. French . . . . .	Pittsfield	Ellery Albee . . . . .	Winchester
George Holbrook . . . . .	Manchester	Ira Colby, Jr. . . . .	Claremont
George C. Peavey . . . . .	Strafford	Cyrus Taylor . . . . .	Bristol
William N. Blair . . . . .	Laconia	Geo. W. M. Pitman . . . . .	Bartlett

## 1871-72

Daniel Marcy . . . . .	Portsmouth	Charles H. Campbell . . . . .	Nashua
Matthew H. Taylor . . . . .	Salem	George Jones . . . . .	Warner
George Holbrook . . . . .	Manchester	T. A. Barker . . . . .	Westmoreland
Charles T. Cram . . . . .	Pittsfield	Alvah Smith . . . . .	Lempster
Joshua G. Hall . . . . .	Dover	Lewis W. Fling . . . . .	Bristol
John C. Moulton . . . . .	Laconia	Geo. W. M. Pitman . . . . .	Bartlett

Senator Smith was elected to succeed Samuel P. Thrasher of Lempster, who was elected but died before the legislature met.

## 1872-73

Warren Brown .....	Hampton Falls	Charles H. Campbell .....	Nashua
Matthew H. Taylor .....	Salem	George Jones .....	Warner
George C. Foster .....	Bedford	Tileston A. Barker ....	Westmoreland
David A. Warde .....	Concord	Henry A. Hitchcock .....	Walpole
Joshua G. Hall .....	Dover	Lewis W. Fling .....	Bristol
John C. Moulton .....	Laconia	James J. Barrett .....	Littleton

## 1873-74

Warren Brown .....	Hampton Falls	Charles H. Burns .....	Wilton
Charles Sanborn .....	Sandown	William H. Gove .....	Weare
George C. Foster .....	Bedford	Henry Abbott .....	Winchester
David A. Warde .....	Concord	Henry A. Hitchcock .....	Walpole
Edwin Wallace .....	Rochester	Warren F. Daniell .....	Franklin
Otis G. Hatch .....	Tamworth	Eleazer B. Parker .....	Franconia

## 1874-75

Jeremiah F. Hall .....	Portsmouth	Thomas P. Pierce .....	Nashua
James Priest .....	Derry	William H. Gove .....	Weare
G. Byron Chandler .....	Manchester	Henry Abbott .....	Winchester
George E. Todd .....	Concord	George H. Stowell .....	Claremont
William H. Farrar ....	Somersworth	Warren F. Daniell .....	Franklin
John W. Sanborn .....	Wakefield	Eleazer B. Parker .....	Franconia

## 1875-76

Jeremiah F. Hall .....	Portsmouth	Charles Holman .....	Nashua
James Priest .....	Derry	Alonzo F. Carr .....	Goffstown
Samuel H. Martin .....	Manchester	George A. Whitney .....	Rindge
John Proctor .....	Andover	George H. Stowell .....	Claremont
Joshua B. Smith .....	Durham	Joseph D. Weeks .....	Canaan
John W. Sanborn .....	Wakefield	Wayne Cobleigh ....	Northumberland

## 1876-77

Thomas Leavitt .....	Exeter	Charles Holman .....	Nashua
Natt Head .....	Hooksett	Alonzo F. Carr .....	Goffstown
James F. Briggs .....	Manchester	Royal H. Porter .....	Keene
George E. Todd .....	Concord	James Burnap .....	Marlow
Joshua B. Smith .....	Durham	James W. Johnson .....	Enfield
John F. Cloutman .....	Farmington	Wayne Cobleigh ....	Northumberland

## 1877-78

Marcellus Eldridge .....	Portsmouth	Harrison Eaton .....	Amherst
John W. Wheeler .....	Salem	Oliver H. Noyes .....	Henniker
Hiram K. Slayton .....	Manchester	Royal H. Porter .....	Keene
Natt Head .....	Hooksett	James Burnap .....	Marlow
David H. Buffum .....	Somersworth	James W. Johnson .....	Enfield
John F. Cloutman .....	Farmington	William H. Cummings .....	Lisbon

## 1878-79

Emmons B. Philbrick ..... Rye  
 John W. Wheeler ..... Salem  
 Hiram K. Slayton ..... Manchester  
 Jacob H. Gallinger ..... Concord  
 David H. Buffum ..... Somersworth  
 Thomas Cogswell ..... Gilmanton

John A. Spalding ..... Nashua  
 Daniel M. White ..... Peterborough  
 Charles J. Amidon ..... Hinsdale  
 Albert M. Shaw ..... Lebanon  
 Joseph D. Weeks ..... Canaan  
 William H. Cummings ..... Lisbon

In 1878 the senate was doubled in size by constitutional amendment and the state divided into twenty-four districts, equal in wealth. The term of office was doubled also, making it two years.

## 1879-80

Sherburne R. Merrill ..... Colebrook  
 Edward F. Mann ..... Benton  
 Albert M. Shaw ..... Lebanon  
 Hiram Hodgdon ..... Ashland  
 Isaac N. Blodgett ..... Franklin  
 Dudley C. Coleman ..... Brookfield  
 Albert Pitts ..... Charlestown  
 Cornelius Cooledge ..... Hillsborough  
 Nehemiah G. Ordway ..... Warner  
 Jacob H. Gallinger ..... Concord  
 Charles E. Cate ..... Northwood  
 Luther Hayes ..... Milton

Edward Gustine ..... Keene  
 Charles J. Amidon ..... Hinsdale  
 Charles H. Burns ..... Wilton  
 George W. Todd ..... Mont Vernon  
 Orren C. Moore ..... Nashua  
 Elbridge G. Haynes ..... Manchester  
 William G. Perry ..... Manchester  
 William H. Shepard ..... Derry  
 Greenleaf Clarke ..... Atkinson  
 Emmons B. Philbrick ..... Rye  
 Charles E. Smith ..... Dover  
 John H. Broughton ..... Portsmouth

## 1881-82

Sherburne R. Merrill ..... Colebrook  
 Edward F. Mann ..... Benton  
 Alfred A. Cox ..... Enfield  
 Joseph M. Clough ..... New London  
 Richard Gove ..... Laconia  
 Joseph C. Moore ..... Gilford  
 George H. Fairbanks ..... Newport  
 Cornelius Cooledge ..... Hillsborough  
 Grovenor A. Curtice ..... Hopkinton  
 John Kimball ..... Concord  
 George H. Towle ..... Deerfield  
 Charles W. Talpey ..... Farmington

Edward Gustine ..... Keene  
 John M. Parker ..... Fitzwilliam  
 Geo. W. Cummings ..... Frankestown  
 Timothy Kaley ..... Milford  
 Virgil C. Gilman ..... Nashua  
 George C. Gilmore ..... Manchester  
 David B. Varney ..... Manchester  
 Silas F. Learned ..... Chester  
 Amos C. Chase ..... Kingston  
 Lafayette Hall ..... Newmarket  
 James F. Seavey ..... Dover  
 John S. Treat ..... Portsmouth

## 1883-84

Irving W. Drew ..... Lancaster  
 Harry Bingham ..... Littleton  
 David E. Willard ..... Orford  
 Benjamin F. Perkins ..... Bristol  
 Jonathan M. Taylor ..... Sanbornton  
 Levi K. Haley ..... Wolfeborough  
 Chester Pike ..... Cornish  
 Thomas Dinsmore ..... Alstead  
 Charles H. Amsden ..... Concord  
 Henry Robinson ..... Concord  
 Aaron Whittemore, Jr. .... Pittsfield  
 Charles W. Folsom ..... Rochester

George K. Harvey ..... Surry  
 George G. Davis ..... Marlborough  
 Geo. W. Cummings ..... Frankestown  
 George A. Wason ..... New Boston  
 Amos Webster ..... Nashua  
 Charles H. Bartlett ..... Manchester  
 Israel Dow ..... Manchester  
 Benjamin R. Wheeler ..... Salem  
 Francis T. French ..... East Kingston  
 Lafayette Hall ..... Newmarket  
 James F. Seavey ..... Dover  
 John Lighton ..... Portsmouth

Senator Taylor was elected to succeed Daniel S. Dinsmore of Laconia, who was elected but died before the legislature met.

## 1885-86

Henry O. Kent ..... Lancaster  
 Harry Bingham ..... Littleton  
 Elias H. Cheney ..... Lebanon  
 Manson H. Brown ..... Plymouth  
 John F. Taylor ..... Tilton  
 Asa M. Brackett ..... Wakefield  
 Chester Pike ..... Cornish  
 John S. Collins ..... Gilsom  
 Walter S. Davis ..... Hopkinton  
 Lyman D. Stevens ..... Concord  
 Jonathan F. Berry ..... Barrington  
 Thomas G. Jameson .... Somersworth

William P. Chamberlain ..... Keene  
 Murray Davis ..... Chesterfield  
 Peter H. Clark ..... New Ipswich  
 William H. W. Hinds ..... Milford  
 Hiram T. Morrill ..... Nashua  
 Abraham P. Olzendam ... Manchester  
 Edwin H. Hobbs ..... Manchester  
 Jesse Gault ..... Hooksett  
 Nathaniel H. Clark ..... Plaistow  
 John Hatch ..... Greenland  
 William H. Morton ..... Rollinsford  
 Moses H. Goodrich ..... Portsmouth

Senator Morrill never took his seat and died during the session and Frank G. Thurston of Nashua was elected to succeed him.

## 1887-88

Samuel E. Paine ..... Berlin  
 Lycurgus Pitman ..... Conway  
 Frank D. Currier ..... Canaan  
 James E. French .... Moultonborough  
 Robert C. Carr ..... Andover  
 Frank M. Rollins ..... Gilford  
 Dexter Richards ..... Newport  
 Nathan C. Jameson ..... Antrim  
 Edmund E. Truesdell .... Pembroke  
 Enoch Gerrish ..... Concord  
 Charles S. George ..... Barnstead  
 Charles H. Looney ..... Milton

Charles H. Hersey ..... Keene  
 Ezra S. Stearns ..... Rindge  
 Franklin Worcester ..... Hollis  
 Oliver D. Sawyer ..... Weare  
 Edward O. Blunt ..... Nashua  
 George S. Eastman ..... Manchester  
 Henry A. Bailey ..... Manchester  
 Leonard A. Morrison ..... Windham  
 Edward H. Gilman ..... Exeter  
 David Jenness ..... Rye  
 Benjamin F. Nealley ..... Dover  
 Francis E. Langdon ..... Portsmouth

## 1889-90

Nathan R. Perkins ..... Jefferson  
 William H. Mitchell ..... Littleton  
 Isaac Willard ..... Orford  
 Thomas P. Cheney ..... Ashland  
 Thaddeus S. Moses ..... Meredith  
 Henry B. Quimby ..... Gilford  
 George L. Malcom ..... Claremont  
 Augustus W. Gray ..... Bennington  
 John C. Pearson ..... Boscawen  
 Charles R. Corning ..... Concord  
 James B. Tennant ..... Epsom  
 Edward T. Wilson ..... Farmington

Daniel W. Rugg ..... Keene  
 Ezra S. Stearns ..... Rindge  
 Frank G. Clark ..... Peterborough  
 David Arthur Taggart .... Goffstown  
 David A. Gregg ..... Nashua  
 Charles T. Means ..... Manchester  
 George H. Stearns ..... Manchester  
 George S. Butler ..... Pelham  
 Edwin G. Eastman ..... Exeter  
 Charles A. Sinclair ..... Portsmouth  
 John H. Nute ..... Dover  
 William Conn ..... Portsmouth

## 1891-92

Jason H. Dudley ..... Colebrook  
 Edwin Snow ..... Eaton  
 William S. Carter ..... Lebanon  
 Richard W. Musgrove ..... Bristol  
 Alvah W. Sulloway ..... Franklin  
 Arthur L. Hodgdon ..... Ossipee  
 George S. Smith ..... Charlestown  
 Jacob B. Whittemore ... Hillsborough  
 Henry M. Baker ..... Bow  
 George A. Cummings ..... Concord  
 John G. Tallant ..... Concord  
 Samuel D. Felker ..... Rochester

Joseph R. Beal ..... Keene  
 George W. Pierce ..... Winchester  
 Charles E. Hall ..... Greenville  
 John McLane ..... Milford  
 Charles S. Collins ..... Nashua  
 Horatio Fradd ..... Manchester  
 Perry H. Dow ..... Manchester  
 Frank P. Woodbury ..... Salem  
 George R. Rowe ..... Brentwood  
 Richard M. Scammon .... Stratham  
 Miah B. Sullivan ..... Dover  
 Charles A. Sinclair ..... Portsmouth

## 1893-94

Pearson G. Evans ..... Gorham  
 Edward Woods ..... Bath  
 Newton S. Huntington .... Hanover  
 Charles H. Damon ..... Campton  
 Frank K. Hobbs ..... Ossipee  
 George A. Hatch ..... Laconia  
 Shepherd L. Bowers ..... Newport  
 George S. Peavey ..... Greenfield  
 George C. Preston ..... Henniker  
 Joseph B. Walker ..... Concord  
 John Whitaker ..... Concord  
 William E. Waterhouse ... Barrington

Clement J. Woodward ..... Keene  
 Walter L. Goodnow ..... Jaffrey  
 John McLane ..... Milford  
 Freeman Higgins ..... Manchester  
 Alfred G. Fairbanks .... Manchester  
 Leonard P. Reynolds .... Manchester  
 Joseph Woodbury Howard ... Nashua  
 George F. Hammond ..... Nashua  
 John D. Lyman ..... Exeter  
 John C. Tasker ..... Dover  
 Andrew Killoren ..... Dover  
 Calvin Page ..... Portsmouth

## 1895-96

Thomas H. Van Dyke .. Stewartstown  
 William D. Baker ..... Rumney  
 Henry H. Palmer ..... Piermont  
 Amos L. Rollins ..... Alton  
 William C. Sinclair ..... Ossipee  
 William F. Knight ..... Laconia  
 Herman Holt ..... Claremont  
 George A. Wason ..... New Boston  
 Frank C. Towle ..... Hooksett  
 Frank W. Rollins ..... Concord  
 Edmund H. Brown ..... Concord  
 James A. Edgerly ..... Somersworth

Thaddeus W. Barker ..... Nelson  
 William J. Reed ..... Westmoreland  
 Samuel F. Murry ..... Wilton  
 Marcellus Gould ..... Manchester  
 Edward B. Woodbury .... Manchester  
 John P. Bartlett ..... Manchester  
 Francis A. Gordon ..... Merrimack  
 Charles W. Stevens ..... Nashua  
 Stephen H. Gale ..... Exeter  
 Jeremiah Langley ..... Durham  
 Charles E. Folsom ..... Epping  
 Charles A. Sinclair ..... Portsmouth

## 1897-98

Chester B. Jordan ..... Lancaster  
 Charles H. Greenleaf ..... Franconia  
 Harry M. Cheney ..... Lebanon  
 Samuel B. Wiggin ..... Sandwich  
 A. Crosby Kennett ..... Conway  
 Charles C. Kendrick ..... Franklin  
 Seth M. Richards ..... Newport  
 Thomas N. Hastings ..... Walpole  
 Willis G. Buxton ..... Boscawren  
 Gardner B. Emmons ..... Concord  
 James G. Fellows ..... Pembroke  
 Albert Wallace ..... Rochester

Frederic A. Faulkner ..... Keene  
 Lemuel F. Liscom ..... Hinsdale  
 Charles Scott ..... Peterborough  
 Loring B. Bodwell ..... Manchester  
 Zebulon F. Campbell .... Manchester  
 Timothy J. Howard ..... Manchester  
 Horace S. Ashley ..... Nashua  
 Nathaniel Wentworth ..... Hudson  
 Rufus E. Graves ..... Brentwood  
 John T. Welch ..... Dover  
 Frank H. Durgin ..... Newmarket  
 John W. Emery ..... Portsmouth

## 1899-1900

Frank P. Brown ..... Whitefield  
 Oscar C. Hatch ..... Littleton  
 George H. Gordon ..... Canaan  
 George H. Adams ..... Plymouth  
 James F. Safford ..... Farmington  
 Stephen S. Jewett ..... Laconia  
 Frederic Jewett ..... Claremont  
 Thomas N. Hastings ..... Walpole  
 Walter Putney ..... Bow  
 Charles C. Danforth ..... Concord  
 George E. Miller ..... Pembroke  
 Elbridge W. Fox ..... Milton

Bertram Ellis ..... Keene  
 Frederick B. Pierce ..... Chesterfield  
 David E. Proctor ..... Wilton  
 John L. Sanborn ..... Manchester  
 Charles M. Floyd ..... Manchester  
 Joseph P. Chatel ..... Manchester  
 Frank W. Maynard ..... Nashua  
 John H. Field ..... Nashua  
 Alfred A. Collins ..... Danville  
 Nathaniel Horn ..... Dover  
 Charles A. Morse ..... Newmarket  
 Henry A. Yeaton ..... Portsmouth

## 1901-02

Cassius M. C. Twitchell ..... Milan  
 Daniel C. Remich ..... Littleton  
 Ira A. Chase ..... Bristol  
 Edwin C. Bean ..... Belmont  
 J. Frank Farnham ..... Wakefield  
 Edward G. Leach ..... Franklin  
 Nathaniel G. Brooks .... Charlestown  
 Edwin W. H. Farnham .. Francestown  
 Eugene S. Head ..... Hooksett  
 Henry W. Stevens ..... Concord  
 George P. Little ..... Pembroke  
 James A. Locke ..... Somersworth

Bertram Ellis ..... Keene  
 Albert Annette ..... Jaffrey  
 Frank E. Kaley ..... Milford  
 Harry P. Ray ..... Manchester  
 Frederick W. Shontell .. Manchester  
 Michael F. Sullivan .... Manchester  
 William S. Pillsbury .... Londonderry  
 Andros B. Jones ..... Nashua  
 Albert S. Wetherell ..... Exeter  
 James A. Bunker ..... Rollinsford  
 John Leddy ..... Epping  
 David Urch ..... Portsmouth

## 1903-04

William F. Allen ..... Stewartstown  
 Henry W. Keyes ..... Haverhill  
 George E. Whitney ..... Enfield  
 Joseph Lewando ..... Wolfeborough  
 Alvah W. Burnell ..... Bartlett  
 Elmer S. Tilton ..... Laconia  
 John B. Cooper ..... Newport  
 Fred J. Marvin ..... Alstead  
 Marcellus H. Felt ..... Hillsborough  
 Ferdinand A. Stillings ..... Concord  
 James G. Fellows ..... Pembroke  
 John H. Neal ..... Rochester

Levi A. Fuller ..... Marlborough  
 Franklin Ripley ..... Troy  
 Aaron M. Wilkins ..... Amherst  
 James Lightbody ..... Manchester  
 John C. Bickford ..... Manchester  
 Thomas J. Foley ..... Manchester  
 Charles W. Hoitt ..... Nashua  
 Jason E. Tolles ..... Nashua  
 Arthur F. Hoyt ..... Plaistow  
 Lucien Thompson ..... Durham  
 Allen D. Richmond ..... Dover  
 Calvin Page ..... Portsmouth

## 1905-06

Garvin R. Magoon ..... Stratford  
 Ernest L. Bell ..... Woodstock  
 George E. Whitney ..... Enfield  
 George H. Adams ..... Plymouth  
 Samuel S. Parker ..... Farmington  
 Frederick A. Holmes ..... Franklin  
 George H. Bartlett ..... Sunapee  
 Fred H. Kimball ..... Bennington  
 Frank P. Quimby ..... Concord  
 Harry H. Dudley ..... Concord  
 Newman Durell ..... Pittsfield  
 James H. Kelsey ..... Nottingham

George H. Follansbee ..... Keene  
 Henry D. Learned ..... Dublin  
 Herbert J. Taft ..... Greenville  
 John B. Cavanaugh .... Manchester  
 Johann Adam Graf ..... Manchester  
 Arthur W. Dinsmore .... Manchester  
 Charles W. Abbott ..... Derry  
 Wallace W. Cole ..... Salem  
 Walter A. Allen ..... Hampstead  
 Frank B. Clark ..... Dover  
 Thomas Loughlin ..... Portsmouth  
 Thomas Entwistle ..... Portsmouth

## 1907-08

George W. Darling .....	Whitefield	Charles Gale Shedd .....	Keene
Seth F. Hoskins .....	Lisbon	Allen C. Wilcox .....	Swanzy
Hamilton T. Howe .....	Hanover	Herbert O. Hadley .....	Peterborough
George H. Saltmarsh .....	Laconia	Robert R. Chase .....	Manchester
Frank S. Lord .....	Ossipee	Henry W. Boutwell .....	Manchester
Charles O. Downing .....	Laconia	Byron Worthen .....	Manchester
David R. Roys .....	Claremont	Charles A. Roby .....	Nashua
Fred H. Kimball .....	Bennington	Herbert C. Lintott .....	Nashua
Henry C. Davis .....	Warner	John Scammon .....	Exeter
Fred N. Marden .....	Concord	John H. Nealley .....	Dover
John Swenson .....	Concord	Ezra O. Pinkham .....	Dover
Frank E. Libby .....	Somersworth	Thomas Entwistle .....	Portsmouth

## 1909-10

Abram M. Stahl .....	Berlin	Herbert E. Adams .....	Gilsum
George H. Turner .....	Bethlehem	Leason Martin .....	Richmond
George H. Calley .....	Bristol	Robert P. Bass .....	Peterborough
John A. Edgerly .....	Tuftonboro	Frank W. Leeman .....	Manchester
Edward E. Rice .....	New Durham	Harry T. Lord .....	Manchester
William Wallace .....	Laconia	Michael E. Ahern .....	Manchester
Frank W. Hamlin .....	Charlestown	Everett E. Parker .....	Merrimack
Edson H. Patch .....	Francestown	William H. Patten .....	Nashua
Benjamin F. Greer .....	Goffstown	J. N. Sanborn .....	Hampton Falls
William M. Chase .....	Concord	Clarence I. Hurd .....	Dover
Jeremiah A. Clough .....	Loudon	John F. Emery .....	Stratham
Charles H. Seavey .....	Rochester	Thomas Entwistle .....	Portsmouth

## 1911-12

John Cross .....	Colcbrook	Windsor H. Goodnow .....	Keene
Charles H. Hosford .....	Monroe	Charles L. Rich .....	Jaffrey
George S. Rogers .....	Lebanon	Daniel W. Hayden .....	Hollis
Jonathan M. Cheney .....	Ashland	Charles E. Chapman .....	Manchester
James O. Gerry .....	Madison	Robert Leggett .....	Manchester
Charles H. Bean .....	Franklin	Michael E. Ahern .....	Manchester
Robert J. Merrill .....	Claremont	William D. Swart .....	Nashua
John W. Prentiss .....	Walpole	Alvin J. Lucier .....	Nashua
Alvin B. Cross .....	Concord	Reginald C. Stevenson .....	Exeter
Arthur J. Boutwell .....	Hopkinton	John W. Jewell .....	Dover
George H. Guptill .....	Raymond	Clarence H. Paul .....	Portsmouth
Haven Doe .....	Somersworth	John Pender .....	Portsmouth

## 1913-14

John C. Hutchins .....	Stratford	Frank Huntress .....	Keene
Edwards E. Gates .....	Lisbon	W. E. Emerson .....	Fitzwilliam
James B. Wallace .....	Canaan	George C. Tolford .....	Wilton
Frank J. Beal .....	Plymouth	Harry C. Clough .....	Manchester
James O. Gerry .....	Madison	Thos. Chalmers .....	Manchester
Enos K. Sawyer .....	Franklin	J. W. S. Joyal .....	Manchester
Samuel H. Edes .....	Newport	James Farnsworth .....	Nashua
John W. Prentiss .....	Walpole	Frederick J. Gaffney .....	Nashua
Henry A. Emerson .....	Henniker	John Scammon .....	Exeter
John A. Blackwood .....	Concord	Daniel Chesley .....	Durham
Charles B. Rogers .....	Pembroke	M. T. Kennedy .....	Newmarket
J. N. Haines .....	Somersworth	J. G. Parsons .....	Portsmouth

In 1913 the state was redistricted into senatorial districts. The constitution was amended to provide for election of senators by plurality instead of majority vote.

## 1915-16

Eugene F. Bailey .....	Berlin	Alvin J. Lucier .....	Nashua
Edgar O. Crossman .....	Lisbon	Rufus M. Weeks .....	Pembroke
Elmer E. Woodbury .....	Woodstock	Nathaniel E. Martin .....	Concord
Arthur R. Shirley .....	Conway	George I. Haselton .....	Manchester
Frank A. Musgrove .....	Hanover	Joseph P. Kenney .....	Manchester
Edwin H. Shannon .....	Laconia*	Adolph Wagner .....	Manchester
George F. Clark .....	Franklin	William Marcotte .....	Manchester
William E. Kinney .....	Claremont	Charles W. Varney .....	Rochester
William A. Danforth .....	Hopkinton	Valentine Mathes .....	Dover
Orville E. Cain .....	Keene	Carl J. Whiting .....	Raymond
Ezra M. Smith .....	Peterborough	Herbert Perkins .....	Hampton
Charles W. Howard .....	Nashua	John G. Parsons .....	Portsmouth

In 1915 the state was redistricted into senatorial districts.

\*Willis J. Sanborn elected but did not qualify on account of ineligibility.

## 1917-18

Daniel J. Daley .....	Berlin	Marcel Theriault .....	Nashua
Wilbur A. Marshall .....	Colebrook	Fred M. Pettingill .....	Pembroke
Alfred Stanley .....	Plymouth	Nathaniel E. Martin .....	Concord
Nathan O. Weeks .....	Wakefield	William H. Maxwell .....	Manchester
Joseph B. Perley .....	Enfield	Fred O. Parnell .....	Manchester
Fred S. Roberts .....	Laconia	Michael F. Shea .....	Manchester
Obe G. Morrison .....	Northfield	Cyprien J. Belanger .....	Manchester
Jesse M. Barton .....	Newport	John H. Bates .....	Rochester
Stillman H. Baker .....	Hillsborough	George I. Leighton .....	Dover
Forrest W. Hall .....	Westmoreland	Daniel M. Boyd .....	Londonderry
Charles W. Fletcher .....	Rindge	Clarence M. Collins .....	Danville
Willis C. Hardy .....	Hollis	Calvin Page .....	Portsmouth





## 1919-20

Daniel J. Daley .....	Berlin	William F. Sullivan .....	Nashua
Joseph P. Boucher ..	Northumberland	Herbert B. Fischer .....	Pittsfield
Frank N. Keyser .....	Haverhill	Arthur P. Morrill .....	Concord
Geo. A. Blanchard ..	Moultonborough	John J. Donahue .....	Manchester
George W. Barnes .....	Lyme	Clarence M. Woodbury ..	Manchester
Burt S. Dearborn .....	Laconia	Richard H. Horan .....	Manchester
Guy H. Hubbard .....	Boscawen	Gedeon F. Lariviere .....	Manchester
Fred H. Perry .....	Charlestown	John L. Meader .....	Rochester
Andrew J. Hook .....	Warner	Alvah T. Ramsdell .....	Dover
George H. Eames, Jr. ....	Keene	Benjamin T. Bartlett .....	Derry
Benjamin G. Hall .....	Marlborough	James A. Tufts .....	Exeter
George L. Sadler .....	Nashua	Oliver B. Marvin .....	New Castle

## 1921-22

Oscar P. Cole .....	Berlin	Thomas F. Moran .....	Nashua
Elbridge W. Snow .....	Whitefield	William W. Flanders .....	Weare
Fred Parker .....	Lisbon	Benjamin H. Orr .....	Concord
John H. Garland .....	Conway	William B. McKay .....	Manchester
Fred Gage .....	Grafton	Adams L. Greer .....	Manchester
Ellsworth H. Rollins .....	Alton	Thomas J. Conway .....	Manchester
Charles H. Bean .....	Franklin	Ferdinand Farley .....	Manchester
George A. Fairbanks .....	Newport	Leslie P. Snow .....	Rochester
John G. Winant .....	Concord	Arthur G. Whittemore .....	Dover
Fred O. Smalley .....	Walpole	Joel W. Daniels .....	Manchester
Merrill G. Symonds .....	Jaffrey	James A. Tufts .....	Exeter
Charles S. Emerson .....	Milford	Oliver L. Frisbee .....	Portsmouth

## 1923-24

Ovide J. Coulombe .....	Berlin	Daniel J. Hagerty .....	Nashua
Leon D. Ripley .....	Colebrook	Walter H. Tripp .....	Epsom
Dick E. Burns .....	Haverhill	Benjamin H. Orr .....	Concord
Sewall W. Abbott .....	Wolfeboro	Frederick W. Branch ....	Manchester
Ora A. Brown .....	Ashland	Clinton S. Osgood .....	Manchester
John A. Hammond .....	Gilford	John S. Hurley .....	Manchester
John A. Jacquith .....	Northfield	Omer Janelle .....	Manchester
Ralph E. Lufkin .....	Unity	Edgar J. Ham .....	Rochester
Harry L. Holmes .....	Henniker	Homer F. Elder .....	Dover
Herman C. Rice .....	Keene	Wesley Adams .....	Londonderry
Chester L. Lane .....	Swanzy	John F. Swasey .....	Brentwood
James H. Hunt .....	Nashua	William A. Hodgdon ....	Portsmouth

## 1925-26

Charles A. Chandler .....	Gorham	Henry A. Lagasse .....	Nashua
William D. Rudd .....	Franconia	Perham Parker .....	Bedford
James C. MacLeod .....	Littleton	Hamilton A. Kendall .....	Concord
Charles B. Hoyt .....	Sandwich	James E. Dodge .....	Manchester
Arthur P. Fairfield .....	Hanover	Arthur P. Morrill .....	Manchester
Frank P. Tilton .....	Laconia	William G. McCarthy ...	Manchester
Frank L. Gerrish .....	Boscawen	*Omer Janelle .....	Manchester
Hartley L. Brooks .....	Claremont	Guy E. Chesley .....	Rochester
Frederick I. Blackwood .....	Concord	George H. Yeaton .....	Rollinsford
Harry D. Hopkins .....	Keene	Edmund R. Angell .....	Derry
William Weston .....	Marlborough	Levi S. Bartlett .....	Kingston
Charles W. Tobey .....	Temple	Samuel T. Ladd .....	Portsmouth

\*Died in office.

## 1927-28

Charles A. Chandler .....	Gorham	John J. Lyons .....	Nashua
William H. Leith .....	Lancaster	Byron Worthen .....	Goffstown
Walter M. Flint .....	Plymouth	William B. McInnis .....	Concord
Stephen W. Clow .....	Wolfeboro	William C. Swallow .....	Manchester
John O. Lovejoy .....	Bristol	Samuel J. Lord .....	Manchester
Frank P. Tilton .....	Laconia	William G. McCarthy ...	Manchester
Obe G. Morrison .....	Northfield	Romeo M. Janelle .....	Manchester
George E. Lewis .....	Newport	Harry H. Meader .....	Rochester
Horace J. Davis .....	Hopkinton	George J. Foster .....	Dover
Chauncey J. Newell .....	Alstead	Wilbur H. White .....	Deerfield
Arthur P. Smith .....	Peterborough	Harry Merrill .....	Exeter
Eliot A. Carter .....	Nashua	Sherman P. Newton .....	Portsmouth

## 1929-30

Charles A. Chandler .....	Gorham	Auguste U. Burque .....	Nashua
William H. Thompson .....	Lancaster	Frank H. Peaslee .....	Weare
Harold K. Davison .....	Haverhill	George Hamilton Rolfe ...	Concord
George W. Russell .....	Conway	William C. Swallow .....	Manchester
Harry S. Townsend .....	Lebanon	Harry A. Lee .....	Manchester
Charles J. Hayford .....	Laconia	Francis A. Foye .....	Manchester
William W. Allen .....	Concord	Aime Martel .....	Manchester
Clarence B. Etsler .....	Claremont	Harry H. Meader .....	Rochester
Fay F. Russell .....	Concord	Lorenzo E. Baer .....	Rollinsford
Arthur R. Jones .....	Keene	Francis W. Falconer .....	Raymond
Clarence M. Damon .....	Fitzwilliam	Harry D. Munsey .....	Hampton
Fred T. Wadleigh .....	Milford	Charles H. Brackett, Sr. ..	Greenland

## 1931-32

Matthew J. Ryan .....	Berlin	William H. Barry .....	Nashua
George A. Colbath .....	Whitefield	Courtland F. H. Freese ....	Pittsfield
Harry M. Eaton .....	Littleton	Ralph H. George .....	Concord
Harold H. Hart .....	Wolfeboro	Dana A. Emery .....	Manchester
Edgar Maude Ferguson .....	Bristol	Harry A. Lee .....	Manchester
Charles E. Carroll .....	Laconia	John J. Sheehan .....	Manchester
James H. Gerlach .....	Franklin	Aime Martel .....	Manchester
Ernest A. Robinson .....	Newport	John M. Hubbard .....	Rochester
James C. Farmer .....	Newbury	Frank F. Fernald .....	Dover
Arthur R. Jones .....	Keene	Thomas E. Fernald .....	Nottingham
Arthur T. Appleton .....	Dublin	Adin S. Little .....	Hampstead
Charles R. Blake .....	Nashua	Charles H. Brackett .....	Greenland

## 1933-34

Emmett J. Kelley .....	Berlin	Honore E. Bouthillier .....	Nashua
George W. Dickson .....	Colebrook	Charles M. Steele .....	Epsom
Richard J. McLean .....	Plymouth	Ralph H. George .....	Concord
Arthur P. Gale .....	Jackson	John Jacobson, Jr. ....	Manchester
Ross P. Sanborn .....	Ashland	Denis A. Murphy .....	Manchester
J. Grant Quimby .....	Laconia	John A. Foley .....	Manchester
Anson C. Alexander .....	Boscawen	Aime Martel .....	Manchester
William F. Whitcomb ....	Claremont	Haven Doe .....	Somersworth
Irving T. Chesley .....	Concord	Austin L. Calef .....	Barrington
Clarence W. Houghton ....	Walpole	William M. Cole .....	Derry
George D. Cummings ..	Peterborough	James W. Bixler .....	Exeter
Philip C. Heald .....	Wilton	Charles M. Dale .....	Portsmouth

## 1935-36

Emmett J. Kelley .....	Berlin	Honore E. Bouthillier .....	Nashua
George D. Roberts .....	Jefferson	John G. Marston .....	Allenstown
Clarence L. Bailey .....	Haverhill	Donald McLeod .....	Concord
Ansel N. Sanborn .....	Wakefield	William F. Harrington ...	Manchester
Harry Manson .....	Lebanon	John E. Barrett .....	Manchester
Maurice G. Wiley .....	Laconia	John A. Foley .....	Manchester
Anson C. Alexander .....	Boscawen	Aime Martel .....	Manchester
John J. Condon .....	Newport	Haven Doe .....	Somersworth
Charles F. Butler .....	Hillsborough	Austin L. Calef .....	Barrington
George F. Knowlton .....	Keene	William M. Cole .....	Derry
Winfred C. Burbank ....	Winchester	Arthur W. Brown ....	Hampton Falls
Eliot Avery Carter .....	Nashua	Charles M. Dale .....	Portsmouth

## 1937-38

Emmett J. Kelley .....	Berlin	Arthur O. Burque .....	Nashua
Lula J. A. Morris .....	Lancaster	Charles F. Eastman .....	Weare
John B. Eames .....	Littleton	Robert O. Blood .....	Concord
Scott C. W. Simpson .....	Bartlett	Allan M. Wilson .....	Manchester
Alfred W. Guyer .....	Hanover	Denis F. Mahoney .....	Manchester
George C. Stafford .....	Laconia	J. Vincent Moran .....	Manchester
Anson C. Alexander .....	Boscawen	J. Felix Daniel .....	Manchester
Howard H. Hamlin .....	Claremont	Haven Doe .....	Somersworth
Allen M. Freeman .....	Concord	Austin L. Calef .....	Barrington
William B. Hanson .....	Gilsum	William M. Cole .....	Derry
Don W. Randall .....	Troy	Arthur J. Conner .....	Exeter
Philip C. Heald .....	Wilton	Charles A. Allen .....	Portsmouth

## 1939-40

Albert C. Lazure .....	Berlin	Aldege A. Noel .....	Nashua
John H. Finley .....	Colebrook	Clarence J. Avery .....	Goffstown
Lester E. Mitchell .....	Campton	Robert O. Blood .....	Concord
Harry P. Smart .....	Ossipee	Ernest H. Bond .....	Manchester
Frank J. Bryant .....	Lebanon	Denis F. Mahoney .....	Manchester
Curtis H. Page .....	Gilmanton	Thomas B. O'Malley .....	Manchester
Oliver H. Munroe .....	Andover	Horace J. Brouillette .....	Manchester
Harold G. Fairbanks .....	Newport	Edmond J. Marcoux .....	Rochester
Charles F. Butler .....	Hillsborough	T. Jewett Chesley .....	Dover
Marquis O. Spaulding .....	Keene	William M. Cole .....	Derry
William Weston .....	Hancock	A. Ralph Estabrook .....	Newton
Stanley James .....	Nashua	Charles M. Dale .....	Portsmouth

## 1941-42

Emmett J. Kelley .....	Berlin	Arthur J. Renaud .....	Nashua
Blake T. Schurinan .....	Lancaster	Clarence J. Avery .....	Goffstown
Earl V. Howard .....	Piermont	Charles W. Howard .....	Concord
Elmer H. Downs .....	Conway	Joseph H. Geisel .....	Manchester
Joseph B. Perley .....	Lebanon	John J. O'Reilly .....	Manchester
Curtis H. Page .....	Gilmanton	J. Vincent Moran .....	Manchester
Anson C. Alexander .....	Boscawen	Charles O. Lamy .....	Manchester
John H. Leahy .....	Claremont	Edmond J. Marcoux .....	Rochester
George Azro Maxham .....	Concord	Carroll E. Hall .....	Dover
Benjamin H. Bragg .....	Alstead	William M. Cole .....	Derry
William Weston .....	Hancock	Renfrew A. Thompson .....	Exeter
Philip C. Heald .....	Wilton	Arthur J. Reinhart .....	Portsmouth

## 1943-44

Emmett J. Kelley ..... Berlin  
 George T. Noyes ..... Bethlehem  
 George L. Frazer ..... Monroe  
 Ansel N. Sanborn ..... Wakefield  
 Joseph B. Perley ..... Lebanon  
 Lewis H. Wilkinson ..... Laconia  
 Herbert D. Swift ..... New London  
 John R. Kelly ..... Newport  
 George W. Boynton .... Hillsborough  
 Russell F. Batchelor ..... Keene  
 Charles B. Knight ..... Marlborough  
 Blaylock Atherton ..... Nashua

Aldege A. Noel ..... Nashua  
 Clarence J. Avery ..... Goffstown  
 Stewart Nelson ..... Concord  
 Joel S. Daniels, Sr. .... Manchester  
 John J. Frain ..... Manchester  
 James B. McCarthy ..... Manchester  
 Charles O. Lamy ..... Manchester  
 Edmond J. Marcoux ..... Rochester  
 J. Guy Smart ..... Durham  
 William Barron ..... Salem  
 Renfrew A. Thompson ..... Exeter  
 Harry H. Foote ..... Portsmouth

## 1945-46

Emmett J. Kelley ..... Berlin  
 Curtis C. Cummings ..... Colebrook  
 Harold E. Haley ..... Holderness  
 Scott C. W. Simpson ..... Bartlett  
 Earl S. Hewitt ..... Enfield  
 Lewis H. Wilkinson ..... Laconia  
 Henry J. Proulx ..... Franklin  
 Henry S. Richardson ..... Claremont  
 Donald G. Matson ..... Concord  
 Harold O. Pierce ..... Walpole  
 Charles M. Mills ..... Jaffrey  
 Erwin E. Cummings .. Lyndeborough

Aldege A. Noel ..... Nashua  
 R. Robert Matheson ..... Goffstown  
 Stewart Nelson ..... Concord  
 Wilmot G. Merrill ..... Manchester  
 Marye Walsh Caron ..... Manchester  
 C. Edward Bourassa ..... Manchester  
 Origene E. Lesmerises ... Manchester  
 Edmond J. Marcoux ..... Rochester  
 J. Guy Smart ..... Durham  
 Augustus F. Butman ..... Derry  
 Byron E. Redmond ..... Hampton  
 Rae S. Laraba ..... Portsmouth

## 1947-48

Emmett J. Kelley ..... Berlin  
 Curtis C. Cummings ..... Colebrook  
 Frederick E. Green ..... Littleton  
 James Welch ..... Tamworth  
 Earl S. Hewitt ..... Enfield  
 Charles F. Stafford ..... Laconia  
 Paul B. Gay ..... New London  
 Jesse R. Rowell ..... Newport  
 John P. H. Chandler, Jr. ... Warner  
 Russell F. Batchelor ..... Keene  
 Jason C. Sawyer ..... Jeffrey  
 James W. Colburn ..... Nashua

Aldege A. Noel ..... Nashua  
 Asa H. Morgan ..... Bow  
 Arthur E. Bean ..... Concord  
 Charles H. Barnard ..... Manchester  
 Robert J. Gamache ..... Manchester  
 Thomas B. O'Malley ..... Manchester  
 Charles E. Daniel ..... Manchester  
 Edmond J. Marcoux ..... Strafford  
 J. Guy Smart ..... Durham  
 Augustus F. Butman ..... Derry  
 Doris M. Spollett ..... Hampstead  
 Rae S. Laraba ..... Portsmouth

## 1949-50

Fred G. Hayes, Jr. ....	Berlin	Aldege A. Noel .....	Nashua
Curtis C. Cummings .....	Colebrook	Ralph M. Wiggin .....	Bedford
Norman A. McMeekin .....	Haverhill	Sara E. Otis .....	Concord
Guy W. Nickerson .....	Madison	Robert P. Bingham .....	Manchester
John W. Dole .....	Bristol	Marye Walsh Caron .....	Manchester
George W. Tarlson .....	Laconia	Thomas B. O'Malley ....	Manchester
Eugene S. Daniell, Jr. ....	Franklin	Raoul J. Lalumiere .....	Manchester
J. Laban Ainsworth .....	Claremont	Thomas C. Burbank .....	Rochester
Shirley Brunel .....	Concord	Charles F. Hartnett .....	Dover
Harold O. Pierce .....	Walpole	Augustus F. Butman .....	Derry
Perkins Bass .....	Peterborough	Doris M. Spollett .....	Hampstead
Erwin E. Cummings ..	Lyndeborough	Arthur J. Reinhart .....	Portsmouth

## 1951-52

Fred G. Hayes, Jr. ....	Berlin	Louis W. Paquette .....	Nashua
Charles H. Whittier .....	Bethlehem	Nathan A. Tirrell .....	Goffstown
Suzanne Loizeaux .....	Plymouth	Sara E. Otis .....	Concord
Winifred G. Wild .....	Jackson	J. Walker Wiggin .....	Manchester
John W. Dole .....	Bristol	Marye Walsh Caron .....	Manchester
George W. Tarlson .....	Laconia	Thomas B. O'Malley ....	Manchester
James C. Cleveland ....	New London	Raoul J. Lalumiere .....	Manchester
Lena A. Read .....	Plainfield	Thomas H. Burbank .....	Rochester
Stanley M. Brown .....	Bradford	Charles F. Hartnett .....	Dover
Burleigh Robert Darling .....	Keene	Augustus F. Butman .....	Derry
Ralph A. Blake .....	Swanzy	Margery W. Graves .....	Brentwood
Blaylock Atherton .....	Nashua	Thornton N. Weeks, Sr. ..	Greenland

## 1953-54

Fred G. Hayes, Jr. ....	Berlin	Louis W. Paquette .....	Nashua
Curtis C. Cummings .....	Colebrook	Nathan A. Tirrell .....	Goffstown
Fred Kelley .....	Littleton	Stewart Nelson .....	Concord
Perley C. Knox .....	Sandwich	Norman A. Packard .....	Manchester
Lane Dwinell .....	Lebanon	Marye Walsh Caron .....	Manchester
Otto G. Keller .....	Laconia	Francis J. Heroux .....	Manchester
James C. Cleveland ....	New London	Paul H. Daniel .....	Manchester
Jesse Richard Rowell .....	Newport	Maurice A. Jones .....	Rochester
Marjorie M. Greene .....	Concord	Frederick C. Smalley .....	Dover
A. Harold Kendall .....	Surry	Benjamin C. Adams .....	Derry
Katharine Jackson .....	Dublin	Margery W. Graves .....	Brentwood
Frederic H. Fletcher .....	Milford	Charles T. Durell .....	Portsmouth

## 1955-56

Laurier A. Lamontagne	Berlin	Louis W. Paquette	Nashua
Daniel A. O'Brien	Lancaster	Eralsey C. Ferguson	Pittsfield
Norman A. McMeekin	Haverhill	Raymond K. Perkins	Concord
Fred H. Washburn	Bartlett	Norman A. Packard	Manchester
A. H. Matthews	New Hampton	Marye Walsh Caron	Manchester
Otto G. Keller	Laconia	Thomas B. O'Malley	Manchester
James C. Cleveland	New London	Paul H. Daniel	Manchester
J. Laban Ainsworth	Claremont	J. Paul LaRoche	Rochester
John R. Powell	Sutton	Frederick C. Sinalley	Dover
Irene Weed Landers	Keene	Benjamin C. Adams	Derry
Robert English	Hancock	Dean B. Merrill	Hampton
J. Wesley Colburn	Nashua	Harry H. Foote	Portsmouth

## 1957-58

Laurier Lamontagne	Berlin	Louis W. Paquette	Nashua
Daniel A. O'Brien	Lancaster	Eralsey C. Ferguson	Pittsfield
Ida M. Horner	Thornton	Herbert W. Rainie	Concord
Forrest W. Hodgdon	Tuftsboro	Norman A. Packard	Manchester
Edward J. Bennett	Bristol	Marye Walsh Caron	Manchester
James P. Rogers	Laconia	Paul E. Provost	Manchester
James C. Cleveland	New London	Paul H. Daniel	Manchester
Margaret B. DeLude	Unity	Lucien E. Bergeron	Rochester
Elmer M. Anderson	Concord	Paul G. Karkavelas	Dover
E. Everett Rhodes	Walpole	Benjamin C. Adams	Derry
Robert English	Hancock	Dean B. Merrill	Hampton
Nelle L. Holmes	Amherst	Cecil C. Humphreys	New Castle

## 1959-60

Laurier Lamontagne	Berlin	Louis W. Paquette	Nashua
Curtis C. Cummings	Colebrook	John E. Buntin	Dunbarton
Eda C. Martin	Littleton	Charles H. Cheney, Sr.	Concord
Neil C. Cates	North Conway	Norman A. Packard	Manchester
Edward J. Bennett	Bristol	Marye Walsh Caron	Manchester
James P. Rogers	Laconia	Paul E. Provost	Manchester
James C. Cleveland	New London	Paul H. Daniel	Manchester
Joseph D. Vaughan	Newport	Lucien E. Bergeron	Rochester
Philip S. Dunlap	Hopkinton	Paul G. Karkavelas	Dover
Charles C. Eaton	Stoddard	Benjamin C. Adams	Derry
Robert English	Hancock	Nathan T. Battles	Kingston
Nelle L. Holmes	Amherst	Cecil C. Humphreys	New Castle

## 1961-62

Laurier Lamontagne .....	Berlin	Louis W. Paquette .....	Nashua
Arthur M. Drake .....	Lancaster	John E. Bunten .....	Dunbarton
Norman A. McMeekin .....	Haverhill	Charles H. Cheney, Sr. ....	Concord
Howard P. Sawyer .....	Brookfield	Samuel Green .....	Manchester
Robert S. Monahan .....	Hanover	Marye Walsh Caron .....	Manchester
Edith B. Gardner .....	Gilford	Paul E. Provost .....	Manchester
James C. Cleveland .....	New London	Paul H. Daniel .....	Manchester
Marion L. Philips .....	Claremont	Lucien E. Bergeron .....	Rochester
Philip S. Dunlap .....	Hopkinton	Thomas C. Dunnington .....	Dover
Charles C. Eaton .....	Stoddard	Frank T. Buckley .....	Derry
Robert English .....	Hancock	Nathan T. Battles .....	Kingston
Nelle L. Holmes .....	Amherst	Cecil Charles Humphreys ..	New Castle

## 1963-64

Laurier Lamontagne .....	Berlin	Louis W. Paquette .....	Nashua
Arthur M. Drake .....	Lancaster	Russell R. Carter .....	Hooksett
Lester E. Mitchell, Sr. ....	Campton	Herbert W. Rainie .....	Concord
Forrest W. Hodgdon .....	Tuftonboro	Samuel Green .....	Manchester
Robert S. Monahan .....	Hanover	Louis I. Martel .....	Manchester
Edith B. Gardner .....	Gilford	Paul E. Provost .....	Manchester
Nelson E. Howard .....	Franklin	Kenneth E. Hartman .....	Derry
Margaret B. DeLude .....	Unity	Louis P. Chasse .....	Somersworth
Philip S. Dunlap .....	Hopkinton	Paul G. Karkavelas .....	Dover
Arthur Olson, Jr. ....	Keene	Nathan T. Battles .....	Kingston
Robert English .....	Hancock	Douglass E. Hunter, Sr. ...	Hampton
Nelle L. Holmes .....	Amherst	Robert E. Whalen .....	Portsmouth

## 1965-66

Laurier Lamontagne .....	Berlin	Louis W. Paquette .....	Nashua**
Eda C. Martin .....	Littleton	Richard D. Riley .....	Hooksett
Lester E. Mitchell, Sr. ....	Campton	Paul A. Rinden .....	Concord
Stewart Lamprey ...	Moultonborough	Dorothy Green .....	Manchester
William R. Johnson .....	Hanover	Louis I. Martel .....	Manchester
Edith B. Gardner .....	Gilford	Paul E. Provost .....	Manchester
Nelson E. Howard .....	Franklin	Thomas Waterhouse, Jr. ...	Windham
James A. Saggiotes .....	Newport	Lucien E. Bergeron .....	Rochester
William P. Gove .....	Concord	Molly O'Gara .....	Dover*
Glesson J. Blaisdell .....	Keene	J. Arthur Tufts, Jr. ....	Exeter
Robert English .....	Hancock	Douglass E. Hunter, Sr. ...	Hampton
Creeley S. Buchanan .....	Amherst	Eileen Foley .....	Portsmouth

\*Special election — Paul G. Karkavelas — resigned.

\*\*Died in office — Thomas J. Claveau elected at special election.

## 1967-68

Laurier Lamontagne .....	Berlin	Richard W. Leonard .....	Nashua
Wilfred J. Larty .....	Haverhill*	Richard D. Riley .....	Hooksett
Stewart Lamprey ..	Moultonborough	William P. Gove .....	Concord
Calvin J. Langford .....	Raymond	Lorenzo P. Gauthier .....	Manchester
Howard C. Townsend .....	Lebanon	Henry P. Sullivan .....	Manchester
Edith B. Gardner .....	Gilford	Paul E. Provost .....	Manchester

Nelson E. Howard ..... Franklin  
 Harry V. Spanos ..... Newport  
 John P. H. Chandler, Jr. .... Warner  
 John R. Bradshaw ..... Keene  
 Robert English ..... Hancock  
 Creeley S. Buchanan ..... Amherst

\*Died in office.

1969-70

Laurier Lamontagne ..... Berlin  
 Charles F. Armstrong ..... Littleton  
 George Gilman ..... Farmington  
 Stewart Lamprey .. Moultonborough\*  
 Howard C. Townsend ..... Lebanon  
 Edith B. Gardner ..... Gilford  
 Alf E. Jacobson ..... New London  
 Harry V. Spanos ..... Newport  
 John P. H. Chandler, Jr. .. Warner  
 John R. Bradshaw ..... Nelson  
 Robert English ..... Hancock  
 Creeley S. Buchanan ..... Amherst

1971-72

Laurier Lamontagne ..... Berlin  
 Andrew W. Poulsen ..... Littleton  
 Stephen W. Smith ..... Plymouth  
 Edward A. Snell ..... Barrington  
 Howard C. Townsend ..... Lebanon  
 Edith B. Gardner ..... Gilford  
 Alf E. Jacobson ..... New London  
 Harry V. Spanos ..... Newport  
 David L. Nixon ..... New Boston  
 John R. Bradshaw ..... Nelson  
 Robert English ..... Hancock  
 Frederick A. Porter ..... Amherst\*\*

\*Resigned — Lester E. Mitchell elected at special election.

1973-74

Laurier Lamontagne ..... Berlin  
 Andrew W. Poulsen ..... Littleton  
 Stephen W. Smith ..... Plymouth  
 Edith B. Gardner ..... Gilford  
 David Hammond Bradley .. Hanover  
 Richard P. Green ..... Rochester  
 Alf E. Jacobsen ..... New London  
 Harry V. Spanos ..... Newport  
 David L. Nixon ..... New Boston  
 Clesson J. Blaisdell ..... Keene  
 C. R. Trowbridge ..... Dublin  
 Frederick A. Porter ..... Amherst

\*\*Frederick A. Porter elected at special election.

Thomas Waterhouse, Jr. ... Windham  
 Lucien E. Bergeron ..... Rochester  
 James Koromilas ..... Dover  
 Thomas J. Claveau ..... Hudson  
 Arthur Tufts ..... Exeter  
 Eileen Foley ..... Portsmouth

Richard W. Leonard ..... Nashua  
 Richard F. Ferdinando .. Manchester  
 William P. Gove ..... Concord  
 Lorenzo P. Gauthier .. Manchester  
 Elmer T. Bourque ..... Manchester  
 Paul E. Provost ..... Manchester  
 Russell A. Mason ..... Brentwood  
 Ronald J. Marcotte ..... Rollinsford  
 James Koromilas ..... Dover  
 Thomas J. Claveau ..... Hudson  
 Arthur Tufts ..... Exeter  
 Eileen Foley ..... Portsmouth

Richard W. Leonard ..... Nashua  
 Richard F. Ferdinando .. Manchester  
 Roger A. Smith ..... Concord  
 George H. Morrisette .. Manchester  
 William J. McCarthy .. Manchester  
 Paul E. Provost ..... Manchester  
 Ward B. Brown ..... Hampstead  
 Ronald J. Marcotte .... Rollinsford  
 James Koromilas ..... Dover  
 Delbert F. Downing ..... Salem  
 Arthur Tufts ..... Exeter  
 Eileen Foley ..... Portsmouth

John H. McLaughlin ..... Nashua  
 Thomas J. Claveau ..... Hudson  
 Roger A. Smith ..... Concord  
 Richard F. Ferdinando .. Manchester  
 William E. Sanborn ..... Deerfield  
 Paul E. Provost ..... Manchester  
 Ward B. Brown ..... Hampstead  
 Robert E. Bossie ..... Manchester  
 Walworth Johnson ..... Dover  
 Delbert F. Downing ..... Salem  
 Robert F. Preston ..... Hampton  
 Eileen Foley ..... Portsmouth

## PRESIDENTS OF THE SENATE

Name and Residence	Term Served	
Woodbury Langdon, Portsmouth	1784-85	
John McClary, Epsom	1785-87	
Joseph Gilman, Exeter	1787-88	
John Pickering, Portsmouth	1788-90	
Ebenezer Smith, Meredith	1790-91, 92-93,	95-97
Moses Dow, Haverhill	1791-92	
Abiel Foster, Canterbury	1793-94	
Oliver Peabody, Exeter	1794-95,	1813
Amos Shepard, Alstead	1797-1804	
Nicholas Gilman, Exeter	1804-05	
Clement Storer, Portsmouth	1805-07	
Samuel Bell, Francestown	1807-09	
Moses P. Payson, Bath	1809-10,	13-16
William Plumer, Epping	1810-12	
Joshua Darling, Henniker	1812-13	
William Badger, Gilmanton	1816-17	
Jonathan Harvey, Sutton	1817-23	
David L. Morrill, Goffstown	1823-24	
Josiah Bartlett, Stratham	1824-25	
Matthew Harvey, Hopkinton	1825-28	
Nahum Parker, Fitzwilliam	1828-29	
Abner Greenleaf, Portsmouth	1829	
Samuel Cartland, Haverhill	1829-30,	1831
Joseph M. Harper, Canterbury	1830-31	
Benning M. Bean, Moultonborough	1831-33	
Jared W. Williams, Lancaster	1833-35	
Charles F. Gove, Goffstown	1835-36	
James Clark, Franklin	1836-37	
John Woodbury, Salem	1837-38	
Samuel Jones, Bradford	1838-39	
James McK. Wilkins, Bedford	1839-40	
James B. Creighton, Newmarket	1840-41	
Josiah Quincy, Rumney	1841-43	
Titus Brown, Francestown	1843-44	
Timothy Hoskins, Westmoreland	1844-45	
Asa P. Cate, Northfield	1845-46	
James U. Parker, Merrimack	1846-47	
Harry Hibbard, Bath	1847-49	
William P. Weeks, Canaan	1849-50	
Richard Jenness, Portsmouth	1850-51	
John S. Wells, Exeter	1851-53	
James M. Rix, Lancaster	1853-54	
Jonathan E. Sargent, Wentworth	1854-55	
William Haile, Hinsdale	1855-56	

Name and Residence	Term Served
Thomas J. Melvin, Chester	1856-57
Moody Currier, Manchester	1857-58
Austin F. Pike, Franklin	1858-59
Joseph A. Gilmore, Concord	1859-60
George S. Towle, Lebanon	1860-61
Herman Foster, Manchester	1861-62
William H. Y. Hackett, Portsmouth	1862-63
Onslow Stearns, Concord	1863-64
Charles H. Bell, Exeter	1864-65
Ezekiel A. Straw, Manchester	1865-66
Daniel Barnard, Franklin	1866-67
William T. Parker, Merrimack	1867-68
Ezra A. Stevens, Portsmouth	1868-69
John Y. Mugridge, Concord	1869-70
Nathaniel Gordon, Exeter	1870-71
George W. M. Pitman, Bartlett	1871-72
Charles H. Campbell, Nashua	1872-73
David A. Warde, Concord	1873-74
William H. Gove, Weare	1874-75
John W. Sanborn, Wakefield	1875-76
Charles Holman, Nashua	1876-77
Natt Head, Hooksett	1877-78
David H. Buffum, Somersworth	1878-79
Jacob H. Gallinger, Concord	1879-81
John Kimball, Concord	1881-83
Charles H. Bartlett, Manchester	1883-85
Chester Pike, Cornish	1885-87
Frank D. Currier, Canaan	1887-89
David A. Taggart, Goffstown	1889-91
John McLane, Milford	1891-95
Frank W. Rollins, Concord	1895-97
Chester B. Jordan, Lancaster	1897-99
Thomas N. Hastings, Walpole	1899-1901
Bertram Ellis, Keene	1901-03
Charles W. Hoitt, Nashua	1903-05
George H. Adams, Plymouth	1905-07
John Scammon, Exeter	1907-09
Harry T. Lord, Manchester	1909-11
William D. Swart, Nashua	1911-13
Enos K. Sawyer, Franklin	1913-15
George I. Haselton, Manchester	1915-17
Jesse M. Barton, Newport	1917-19
Arthur P. Morill, Concord	1919-21
Leslie P. Snow, Rochester	1921-23
Wesley Adams, Londonderry	1923-25
Charles W. Tobey, Temple	1925-27
Frank P. Tilton, Laconia	1927-29
Harold K. Davison, Woodsville	1929-31

Name and Residence	Term Served
Arthur R. Jones, Keene .....	1931-33
George D. Cummings, Peterborough .....	1933-35
Charles M. Dale, Portsmouth .....	1935-37
Anson C. Alexander, Boscawen .....	1937-39
Robert O. Blood, Concord .....	1939-41
William M. Cole, Derry .....	1941-43
Ansel N. Sanborn, Wakefield .....	1943-45
Donald G. Matson, Concord .....	1945-47
Charles H. Barnard, Manchester .....	1947-49
Perkins Bass, Peterborough .....	1949-51
Blaylock Atherton, Nashua .....	1951-53
Lane Dwinell, Lebanon .....	1953-55
Raymond K. Perkins, Concord .....	1955-57
Eralsey C. Feguson, Pittsfield .....	1957-59
Norman A. Packard, Manchester .....	1959-61
Samuel Green, Manchester .....	1961-63
Philip S. Dunlap, Hopkinton .....	1963-65
Stewart Lamprey, Moultonborough .....	1965-66
Arthur Tufts, Exeter .....	1967-68*
John R. Bradshaw, Nelson .....	1971-72

67-68\*

---

\*Resigned — Arthur Tufts, Exeter elected president.

## SPEAKERS OF THE HOUSE

The house elects a speaker at each session to be the presiding officer. The following is a list of the speakers from the beginning of the colonial legislature, together with the term served by each:

Name and Residence	Term Served	
Richard Waldron, Jr., Portsmouth .....	1684-92	
Richard Martin, Portsmouth .....	1692	
John Gilman, Exeter .....	1692-93	
John Pickering, Portsmouth .....	1693-95,	97-98
	98-99, 1702, 1703-09	
George Jaffrey, Portsmouth .....	1695-96	
John Plaisted, Portsmouth .....	1696-97	1717
Henry Dow, Hampton .....	1698	
Samuel Penhallow, Portsmouth .....	1699-1702	
Daniel Tilton, Hampton .....	1702-03	
Mark Hunking, Portsmouth .....	1709-10	
Richard Gerrish, Portsmouth .....	1710-17	
Thomas Packer, Portsmouth .....	1717-19	
Joshua Pierce, Portsmouth .....	1719-22	
Peter Weare, Hampton Falls .....	1722-27	
Nathaniel Weare, Hampton Falls .....	1727-28	
Andrew Wiggin, Stratham .....	1728-45	
Nathaniel Rogers, Portsmouth .....	1745	
Ebenezer Stevens, Kingston .....	1745-49	
Richard Waldron, Hampton* .....	1749-52	
Meshech Weare, Hampton Falls .....	1752-55	
Henry Sherburne, Jr., Portsmouth .....	1755-65	
Peter Gilman, Exeter .....	1765-71	
John Wentworth, Somersworth .....	1771-76	
Phillips White, South Hampton .....	1776	
John Langdon, Portsmouth .....	1776-82,	86-87
John Dudley, Raymond .....	1782-84	
George Atkinson, Portsmouth .....	1784-85	
John Sullivan, Durham .....	1785-86	
John Sparhawk, Portsmouth .....	1787	
Thomas Bartlett, Nottingham .....	1787-91	
William Plumer, Epping .....	1791-93,	97-98
Nathaniel Peabody, Atkinson .....	1793-94	
John Prentice, Langdon .....	1794-95,	1798-1805
Russell Freeman, Hanover .....	1795-97	
Samuel Bell, Chester .....	1805-07	
Charles Cutts, Portsmouth .....	1807-09	10-11
George B. Upham, Claremont .....	1809-10,	15-16

\*His election was vetoed by the governor, but he continued to preside during this Assembly.

Name and Residence	Term Served	
Clement Storer, Portsmouth	1811-13	
Thomas W. Thompson, Concord	1813-15	
David L. Morrill, Concord	1816-17	
Henry B. Chase, Warner	1817-18	
Matthew Harvey, Hopkinton	1818-21	
Ichabod Bartlett, Portsmouth	1821-22	
Charles Woodman, Bridgewater	1822-23	
Andrew Pierce, Dover	1823	
Edmund Parker, Nashua	1823-25	
Levi Woodbury, Portsmouth	1825	
Henry Hubbard, Charlestown	1825-28	
James Wilson, Jr., Keene	1828-29	
James B. Thornton, Merrimack	1829-30	
Samuel Webster, Kingston	1830-31	
Franklin Pierce, Hillsborough	1831-33	
Charles G. Atherton, Nashua	1833-37	
Ira A. Eastman, Gilmanton	1837-39	
Moses Norris, Jr., Pittsfield	1839-41,	47-48
John S. Wells, Lancaster	1841-42	
Samuel Swazey, Haverhill	1842-44	
Harry Hibbard, Bath	1844-46	
John P. Hale, Dover	1846-47	
Samuel H. Ayer, Hillsborough	1848-50	
Nathaniel B. Baker, Concord	1850-52	
George W. Kittredge, Newmarket	1852-53	
Jonathan E. Sargent, Wentworth	1853-54	
Francis R. Chase, Northfield	1854-55	
John J. Prentiss, Claremont	1855-56	
Edward H. Rollins, Concord	1856-58	
Napoleon B. Bryant, Plymouth	1858-60	
Charles H. Bell, Exeter	1860-61	
Edward A. Rollins, Great Falls	1861-63	
William E. Chandler, Concord	1863-65	
Austin F. Pike, Franklin	1865-67	
Simon G. Griffin, Keene	1867-69	
Samuel M. Wheeler, Dover	1869-71	
William H. Gove, Weare	1871-72	
Asa Fowler, Concord	1872-73	
James Emery, Hudson	1873-74	
Albert R. Hatch, Portsmouth	1874-75	
Charles P. Sanborn, Concord	1875-77	
Augustus A. Woolson, Lisbon	1877-79	
Henry H. Huse, Manchester	1879-81	
Chester B. Jordon, Lancaster	1881-83	
Samuel C. Eastman, Concord	1883-85	
Edgar Aldrich, Colebrook	1885-87	
Alvin Burleigh, Plymouth	1887-89	
Hiram D. Upton, Jaffrey	1889-91	

Name and Residence	Term Served	
Frank G. Clarke, Peterborough	1891-93	
Robert N. Chamberlain, Berlin	1893-95	
Stephen S. Jewett, Lanconia	1895-97	
James F. Briggs, Manchester	1897-99	
Frank D. Currier, Canaan	1899-1901	
Cyrus H. Little, Manchester	1901-03	
Harry M. Cheney, Lebanon	1903-05	
Rufus N. Elwell, Exeter	1905-07	
Bertram Ellis, Keene	1907-09	
Walter W. Scott, Dover	1909-11	
Frank A. Musgrove, Hanover	1911-13	
William J. Britton, Wolfeboro	1913-15	
Edwin C. Bean, Belmont	1915	
Olin H. Chase, Newport	1915	
Arthur P. Morrill, Concord	1915-17,	17-19
Charles W. Tobey, Temple	1919-21	
Fred A. Jones, Lebanon	1921-23	
William J. Ahern, Concord	1923-25	
George A. Wood, Portsmouth	1925-27	
Harold K. Davison, Haverhill	1927-29	
George A. Foster, Concord	1929-31	
Harold M. Smith, Portsmouth	1931-33	
Louis P. Elkins, Concord	1933-35	
Amos N. Blandin, Bath	1935-37	
Oren V. Henderson, Durham	1937-39	
Ansel N. Sanborn, Wakefield	1939-41	
Charles H. Barnard, Manchester	1941-43	
Sherman Adams, Lincoln	1943-45	
Norris Cotton, Lebanon	1945-47	
J. Walker Wiggin, Manchester	1947-49	
Richard F. Upton, Concord	1949-51	
Lane Dewinell, Lebanon	1951-53	
Raymond K. Perkins, Concord	1953	
**Norman A. McMeekin, Haverhill	1954	
*Charles Griffin, Lincoln	1955	
W. Douglas Scamman, Stratham	1957-58	
Stewart Lamprey, Moultonborough	1959-61,	61-63
	1963-64	
Walter R. Peterson, Peterborough	1965-66,	67-68
Marshall W. Cobleigh, Nashua	1969-70	71-72

\*Resigned to accept Director of Employment Security.

\*\*Special Session.

## DEPARTMENT OF STATE

Articles 66, 67 and 68 of the second part of the constitution provide for a department of state with a secretary of state who is elected biennially by the legislature and a deputy secretary of state appointed by the secretary. In the colonial period there was a secretary appointed by the chief executive, but no deputy. During the revolutionary period and under the constitution of 1784 the secretary was chosen by the legislature and given authority to have several deputies, but in 1793 the constitution was changed to provide for a single deputy.

The following is a list of the secretaries of state from the beginning, together with the term which each served and a list of the deputy secretaries.

### Secretaries of State

Name and Residence	Term Served	
Elias Stileman, Portsmouth .....	1680	
Richard Chamberlain, Portsmouth .....	1680-92	
Thomas Newton, Boston, Mass. ....	1692-93	
Thomas Davis .....	1693-96	
Henry Penny .....	1696-97,	98
Charles Story, New Castle .....	1697-98,	99-1715
Sampson Sheafe, Boston, Mass. ....	1698-99	
Richard Waldron, Portsmouth .....	1715-30	
Richard Waldron, Jr., Portsmouth .....	1730-41	
Theodore Atkinson, Newcastle .....	1741-62,	69-75
Theodore Atkinson, Jr., Portsmouth .....	1762-69	
Ebenezer Thompson, Durham .....	1775-86	
Joseph Pearson, Exeter .....	1786-1805	
Philip Carrigain, Concord .....	1805-09	
Nathaniel Parker, Exeter .....	1809-10	
Samuel Sparhawk, Concord .....	1810-14,	16-25
Albe Cady, Keene and Concord .....	1814-16	
Richard Bartlett, Concord .....	1825-28	
Dudley S. Palmer, Concord .....	1828-31	
Ralph Metcalf, Concord .....	1831-38	
Josiah Stevens, Jr., Concord .....	1838-43	
Thomas P. Treadwell, Concord .....	1843-46,	47-50
George G. Fogg, Concord .....	1846-47	
John L. Hadley, Weare .....	1850-55	
Lemuel N. Pattee, Antrim .....	1855-58	
Thomas L. Tullock, Portsmouth .....	1858-61	
Allen Tenney, Lyme .....	1861-65	
Benjamin Gerrish, Jr., Concord .....	1865	
Walter Harriman, Warner .....	1865-67	
John D. Lyman, Farmington .....	1867-70	

Name and Residence	Term Served	
Nathan W. Gove, Concord .....	1870-71	
John H. Goodale, Nashua .....	1871-72	
Benjamin F. Prescott, Epping .....	1872-74,	75-77
William Butterfield, Concord .....	1874-75	
Al B. Thompson, Concord .....	1877-90	
Clarence B. Randlett, Concord .....	1890-91	
Ezra S. Stearns, Rindge .....	1891-99	
Edward N. Pearson, Concord .....	1899-1915	
Edwin C. Bean, Belmont .....	1915-23	
Enos K. Sawyer, Franklin .....	1923-25	
Hobart Pillsbury, Manchester .....	1925-29	
Enoch D. Fuller, Manchester .....	1929-57	
Harry E. Jackson, Manchester .....	1957-60*	
Robert L. Stark, Goffstown, Acting Secretary (Feb. 4, 1960-Jan. 4, 1961)		
Robert L. Stark, Goffstown .....	1961-	

\*Died in Office.

### Deputy Secretaries of State

Nathaniel Parker, Concord .....	1794-1806	
Charles Cutts, Concord .....	1806-07	
Obadiah Carrigain, Concord .....	1807-09	
Moses H. Bradley, Concord .....	1809-10	
William Pickering, Portsmouth .....	1810-14	
Samuel A. Kimball, Concord .....	1814-16,	24-25
Peyton R. Freeman, Concord .....	1816-18	
Richard Bartlett, Concord .....	1818-24	
Dudley S. Palmer, Concord .....	1825-27	
James Wilcomb, Concord .....	1827-29	
Joseph Robinson, Concord .....	1829-36	
Simon Brown, Concord .....	1836-38	
John Whipple, Concord .....	1838-40	
John Town, Concord .....	1840-44	
Henry T. Rand, Portsmouth .....	1844-46	
Samuel F. Wetmore, Concord .....	1846-47	
William C. Prescott, Concord .....	1847-50	
Jesse A. Gove, Concord .....	1850-55	
Benjamin E. Badger, Concord .....	1855-56	
James Peverly, Concord .....	1856-57	
Nathan W. Gove, Concord .....	1857-58,	65-70
Allen Tenney, Lyme .....	1858-61	
George H. Chandler, Concord .....	1861-62	
Benjamin Gerrish, Jr., Concord .....	1862-65	
James B. Gove, Concord .....	1870-71	
Jonathan E. Lang, Concord .....	1871-72	

Name and Residence	Term Served	
Ai B. Thompson, Concord .....	1872-74,	75-77
Harvey Cambell, Concord .....	1874-75	
Isaac W. Hammond, Concord .....	1877-86	
Darius Merrill, Concord .....	1886-90	
Clarence B. Randlett, Concord .....	1890-91	
Samuel H. Stearns, Rindge .....	1892-1906	
Joseph T. Walker, Concord .....	1906-07	
Arthur L. Willis, Concord .....	1907-15	
Hobart Pillsbury, Manchester .....	1915-22	
Harlan C. Pearson, Concord .....	1922-23	
Timothy C. Cronin, Manchester .....	1923-25	
Frederick I. Blackwood, Concord .....	1925-29	
Earl S. Hewitt, Enfield .....	1929-32	
Mary M. Jenkins, Concord .....	1932-33	
(Acting Deputy, April 1942-June 1946)		
Harry E. Jackson, Manchester .....	1933-57	
Robert L. Stark, Goffstown .....	1957-60	
Edward C. Kelley, Concord, Acting Deputy, Feb. 15, 1960-Jan. 4, 1961		
Edward C. Kelley, Concord .....	1961-	

## THE TREASURY

Article 66 of the second part of the constitution provides for a treasurer who is elected biennially by the legislature. In the colonial period the treasurer was appointed by the chief executive and frequently the same man was secretary of the province and treasurer. In 1891 the legislature created the office of deputy treasurer.

The following is a list of the treasurers from the beginning and the term of office each served. A list of the deputy treasurers is also given with the residence and term served by each.

### Treasurers

Name and Residence	Term Served	
Richard Martin, Portsmouth .....	1680-84	
Samuel Penhallow, Portsmouth .....	1684-92,	99-1726
William Partridge, Portsmouth .....	1692-95	
George Jaffrey, Portsmouth .....	1695-96	
Joseph Smith, Hampton .....	1696	98-99
William Vaughan, Portsmouth .....	1696-98	
George Jaffrey, Jr., Portsmouth .....	1726-30,	42-49
Henry Sherburne, Portsmouth .....	1730-42	
George Jaffrey, 3d, Portsmouth .....	1749-76	
Nicholas Gilman, Exeter .....	1776-83	
John T. Gilman, Exeter .....	1783-89	91-94
William Gardner, Portsmouth .....	1789-91	
Oliver Peabody, Exeter .....	1794-1804	
Nathaniel Gilman, Exeter .....	1804-09,	10-14
Thomas W. Thompson, Salisbury .....	1809-10	
William Kent, Concord .....	1814-16	
William Pickering, Concord .....	1816-28,	29-30
Samuel Morrill, Concord .....	1828-29	
Abner B. Kelly, Warner .....	1830-37	
Zenas Clement, Concord .....	1837-43	
John Atwood, Concord .....	1843-46,	47-50
James Peverly, Jr., Concord .....	1846-47	
Edson Hill, Concord .....	1850-53	
Walter Harriman, Warner .....	1853-55	
William Berry, Barnstead .....	1855-57	
Peter Sanborn, Concord .....	1857-71	
Leander W. Cogswell .....	1871-72	
Solon A. Carter, Concord .....	1872-74,	75-1913
Josiah G. Dearborn, Weare .....	1874-75	
George E. Farrand, Concord .....	1913-14,	23-25
J. Wesley Plummer, Concord .....	1914-23	
Henry E. Chamberlin, Concord .....	1925-29*	

\*Died in Office.

Name and Residence	Term Served
Charles T. Patten, Nashua (Commissioner)	Dec. 1929-31
Treasurer .....	1931-36†
F. Gordon Kimball, Concord (Commissioner)	May 1936-37
Treasurer .....	1937-50 (Dec. 26)
Remick Loughton, Portsmouth (Commissioner)	
	Dec. 26, 1950-July 2, 1951
Winfield J. Phillips, Concord (July 2) .....	1951-52
Alfred S. Cloues, Warner (Commissioner) Jan. 1-8, 1953	
Treasurer .....	1953-64*
Robert W. Flanders (Commissioner) July 28, 1964-Jan. 6, 1965	
Treasurer .....	1965-

---

†Resigned.

\*Died in office.

### Deputy Treasurers

Name and Residence	Term Served
Hiram F. Gerrish, Concord .....	1892-99
Algernon Willis, Concord .....	1899-1901
J. Wesley Plummer, Concord .....	1902-14
Henry M. Short, Concord .....	1915-23
Adelard G. Gelinas, Rochester .....	1923-25
Edward T. Knowlton, Manchester .....	1925-27
Frank S. Merrill, Concord .....	1927-29
Clinton R. McLane, Manchester .....	
	(Deputy Commissioner) 1929-31
	Deputy .....
	1931
F. Gordon Kimball, Concord .....	1931-35*
Remick Loughton (Portsmouth (March-May)	
(Deputy Commissioner) May-Dec. 1936	
John J. Scammon, Portsmouth .....	1937-41
Ann N. Durepo, Concord (Acting Deputy) .....	1941-43
	Deputy .....
	1943-1950*
Frank S. Merrill, Concord (Nov. 16) (Dec. 26) 1950	
(Deputy Commissioner) (Dec. 26) 1950-51 (July 2)	
(Acting Deputy) (July 2) 1951-52 (Dec. 31)	
(Acting Deputy Commissioner) Jan. 1-8 1953	
(Acting Deputy) Jan. 8-Feb. 1, 1953	
Phillip D. McInnis, Concord (Feb.) .....	1953- *Mar. 15, 1962
Robert W. Flanders, Concord .....	Mar. 16, 1962-64
Everard D. Young (Deputy Commissioner) ..Aug. 4, 1964-Jan. 6, 1965	
Deputy .....	1965-

---

\*Resigned.

## ATTORNEYS GENERAL

Name and Residence	Term Served
Edward Randolph, England .....	1682-83
Joseph Rayn, England .....	1683-87
James Graham (none given) .....	1687-97
John Pickering, Portsmouth .....	1697-1726, 27-36
Thomas Phipps, Portsmouth .....	1726-27
Matthew Livermore, Portsmouth .....	1736-65
Wyseman Claggett, Litchfield .....	1765-69, 76-78, 81-82
Samuel Livermore, Holderness .....	1769-76, 78-81
John Sullivan, Durham .....	1782-86
Benjamin West, Charlestown .....	1786-87
John Prentice, Londonderry .....	1787-93
Joshua Atherton, Amherst .....	1793-1801
William Gordon, Amherst .....	1801-02
Jeremiah Mason, Portsmouth .....	1802-05
George Sullivan, Exeter .....	1805-06, 15-35
Samuel Bell, Francestown .....	1806-07
William K. Atkinson, Dover .....	1807-12
Daniel French, Chester .....	1812-15
Charles F. Gove, Nashua .....	1835-43
Lyman B. Walker, Gilford .....	1843-47
John S. Wells, Exeter .....	1847-48
John Sullivan, Exeter .....	1848-63
William C. Clarke, Manchester .....	1863-72
Lewis W. Clark, Manchester .....	1872-76
Mason W. Tappan, Bradford .....	1876-87
Daniel Barnard, Franklin .....	1887-92
Edward G. Eastman, Exeter .....	1892-1911
James P. Tuttle, Manchester .....	1911-18
Oscar L. Young, Laconia .....	1918-23, (Jan. & Feb. 1925)
Irving A. Hinkley, Lancaster .....	1923-24
Jeremy R. Waldron, Portsmouth .....	1925-29
Ralph W. Davis, Manchester .....	1929-32
Francis W. Johnston, Claremont .....	1932-35
Thomas P. Cheney, Laconia .....	1935-40
Frank R. Kenison, Conway .....	1940-42, 45-46
Stephen M. Wheeler of Exeter**	
Harold K. Davison of Haverhill**	
Ernest R. D'Amours, Manchester .....	1946-49
William L. Phinney, Manchester .....	1949-50
Gordon M. Tiffany, Concord .....	1950-53
Louis C. Wyman, Manchester .....	Jan. 15, 1953-Feb. 2, 1961
Gardner C. Turner, East Sullivan .....	Feb. 3, 1961-Oct. 31, 1961
Maurice J. Murphy, Jr., Portsmouth .....	Nov. 4, 1961-Dec. 7, 1961
William Maynard, Bow .....	Dec. 18, 1961-Feb. 10, 1966
*George S. Pappagianis, Nashua .....	Feb. 11, 1966-Feb. 1, 1970
Warren B. Rudman, Nashua .....	Mar. 4, 1970-
**Acting Attorneys General period of 1942-45	

\*Resigned, appointed Clerk of Supreme Court.

## TOWNS AND WARDS AS DISTRICTED FOR ELECTION PURPOSES

TOWNS	Con- gress'l Dist.	Coun- cilor Dist.	Sen- atorial Dist.	Repre- sentative Dist.	COUNTY
Acworth .....	2	2	8	9	Sullivan
Albany .....	1	1	2	1	Carroll
Alexandria .....	2	1	5	10	Grafton
Allenstown .....	2	2	16	7	Merrimack
Alstead .....	2	2	10	1	Cheshire
Alton .....	1	1	4	4	Belknap
Amherst .....	2	5	12	10	Hillsborough
Andover .....	2	2	5	11	Merrimack
Antrim .....	2	2	7	1	Hillsborough
Ashland .....	2	1	3	9	Grafton
Atkinson .....	1	3	22	6	Rockingham
Auburn .....	1	4	17	2	Rockingham
Barnstead .....	1	2	4	4	Belknap
Barrington .....	1	2	6	3	Strafford
Bartlett .....	1	1	2	1	Carroll
Bath .....	2	1	2	2	Grafton
Bedford .....	1	4	9	9	Hillsborough
Belmont .....	1	1	3	2	Belknap
Bennington .....	2	2	7	1	Hillsborough
Benton .....	2	1	2	2	Grafton
Berlin—					
Ward 1 .....	2	1	1	6	Coos
Ward 2 .....	2	1	1	7	Coos
Ward 3 .....	2	1	1	8	Coos
Ward 4 .....	2	1	1	9	Coos
Bethlehem .....	2	1	2	3	Grafton
Boscawen .....	2	2	7	10	Merrimack
Bow .....	2	4	9	5	Merrimack
Bradford .....	2	2	7	2	Merrimack
Brentwood .....	1	3	17	7	Rockingham

TOWNS	Congress'l Dist.	Coun- cilor Dist.	Sen- atorial Dist.	Repre- sentative Dist.	COUNTY
Bridgewater .....	2	1	5	10	Grafton
Bristol .....	2	1	5	12	Grafton
Brookfield .....	1	1	4	5	Carroll
Brookline .....	2	5	12	12	Hillsborough
Campton .....	2	1	3	9	Grafton
Canaan .....	2	1	5	8	Grafton
Candia .....	1	4	17	2	Rockingham
Canterbury .....	1	2	3	9	Merrimack
Carroll .....	2	1	1	4	Coos
Center Harbor ..	1	1	3	1	Belknap
Charlestown .....	2	2	8	7	Sullivan
Chatham .....	1	1	2	1	Carroll
Chester .....	1	4	19	2	Rockingham
Chesterfield .....	2	5	10	2	Cheshire
Chichester .....	1	2	16	9	Merrimack
Claremont—					
Ward 1 .....	2	2	8	3	Sullivan
Ward 2 .....	2	2	8	4	Sullivan
Ward 3 .....	2	2	8	5	Sullivan
Clarksville .....	2	1	1	1	Coos
Colebrook .....	2	1	1	1	Coos
Columbia .....	2	1	1	1	Coos
Concord—					
Ward 1 .....	2	2	15	14	Merrimack
Ward 2 .....	2	2	15	15	Merrimack
Ward 3 .....	2	2	15	16	Merrimack
Ward 4 .....	2	2	15	17	Merrimack
Ward 5 .....	2	2	15	18	Merrimack
Ward 6 .....	2	2	15	19	Merrimack
Ward 7 .....	2	2	15	20	Merrimack
Ward 8 .....	2	2	15	21	Merrimack
Conway .....	1	1	2	2	Carroll
Cornish .....	2	1	8	2	Sullivan
Croydon .....	2	1	8	2	Sullivan

TOWNS	Congress'l Dist.	Coun- cilor Dist.	Sen- atorial Dist.	Repre- sentative Dist.	COUNTY
Dalton .....	2	1	2	3	Coos
Danbury .....	2	1	5	1	Merrimack
Danville .....	1	3	19	7	Rockingham
Deerfield .....	1	2	17	1	Rockingham
Deering .....	2	2	7	1	Hillsborough
Derry .....	1	4	19	4	Rockingham
Dixville .....	2	1	1	1	Coos
Dorchester .....	2	1	5	10	Grafton
<b>Dover—</b>					
Ward 1 .....	1	3	21	13	Strafford
Ward 2 .....	1	3	21	14	Strafford
Ward 3 .....	1	3	21	15	Strafford
Ward 4 .....	1	3	21	16	Strafford
Ward 5 .....	1	3	21	17	Strafford
Ward 6 .....	1	3	21	18	Strafford
Dublin .....	2	5	11	10	Cheshire
Dummer .....	2	1	1	5	Coos
Dunbarton .....	2	2	9	5	Merrimack
Durham .....	1	3	21	4	Strafford
East Kingston ....	1	3	19	10	Rockingham
Easton .....	2	1	2	3	Grafton
Eaton .....	1	1	2	2	Carroll
Effingham .....	1	1	2	5	Carroll
Ellsworth .....	2	1	3	5	Grafton
Enfield .....	2	1	5	8	Grafton
Epping .....	1	3	17	8	Rockingham
Epsom .....	1	2	16	8	Merrimack
Errol .....	2	1	1	1	Coos
Exeter .....	1	3	23	13	Rockingham
Farmington .....	1	2	4	2	Strafford
Fitzwilliam .....	2	5	11	4	Cheshire
Francestown .....	2	2	7	6	Hillsborough
Franconia .....	2	1	2	3	Grafton
<b>Franklin—</b>					
Ward 1 .....	2	2	7	12	Merrimack
Ward 2 .....	2	2	7	13	Merrimack
Ward 3 .....	2	2	7	13	Merrimack

TOWNS	Congress'l Dist.	Councilor Dist.	Senatorial Dist.	Representative Dist.	COUNTY
Freedom .....	1	1	2	2	Carroll
Fremont .....	1	3	17	7	Rockingham
Gilford .....	1	1	4	2	Belknap
Gilmanton .....	1	2	4	4	Belknap
Gilsum .....	2	2	10	11	Cheshire
Goffstown .....	1	5	9	8	Hillsborough
Gorham .....	2	1	1	5	Coos
Goshen .....	2	2	8	9	Sullivan
Grafton .....	2	1	5	10	Grafton
Grantham .....	2	1	5	1	Sullivan
Greenfield .....	2	5	7	2	Hillsborough
Greenland .....	1	3	23	16	Rockingham
Greenville .....	2	5	11	5	Hillsborough
Groton .....	2	1	5	10	Grafton
Hampstead .....	1	3	19	6	Rockingham
Hampton .....	1	3	23	12	Rockingham
Hampton Falls ...	1	3	23	12	Rockingham
Hancock .....	2	2	11	2	Hillsborough
Hanover .....	2	1	5	13	Grafton
Harrisville .....	2	5	11	10	Cheshire
Hart's Location ..	1	1	2	1	Carroll
Haverhill .....	2	1	2	6	Grafton
Hebron .....	2	1	5	10	Grafton
Henniker .....	2	2	7	3	Merrimack
Hill .....	2	1	5	1	Merrimack
Hillsborough .....	2	2	7	1	Hillsborough
Hinsdale .....	2	5	11	3	Cheshire
Holderness .....	2	1	3	9	Grafton
Hollis .....	2	5	12	12	Hillsborough
Hooksett .....	1	4	16	6	Merrimack
Hopkinton .....	2	2	7	4	Merrimack
Hudson .....	2	4	14	14	Hillsborough
Jackson .....	1	1	2	1	Carroll
Jaffrey .....	2	5	11	8	Cheshire
Jefferson .....	2	1	1	4	Coos

TOWNS	Congress'l Dist.	Coun- cilor Dist.	Sen- atorial Dist.	Repre- sentative Dist.	COUNTY
Keene—					
Ward 1 .....	2	5	10	12	Cheshire
Ward 2 .....	2	5	10	13	Cheshire
Ward 3 .....	2	5	10	14	Cheshire
Ward 4 .....	2	5	10	15	Cheshire
Ward 5 .....	2	5	10	16	Cheshire
Kensington .....	1	3	23	10	Rockingham
Kingston .....	1	3	19	9	Rockingham
Laconia—					
Ward 1 .....	1	1	4	5	Belknap
Ward 2 .....	1	1	4	6	Belknap
Ward 3 .....	1	1	4	7	Belknap
Ward 4 .....	1	1	4	7	Belknap
Ward 5 .....	1	1	4	8	Belknap
Ward 6 .....	1	1	4	9	Belknap
Lancaster .....	2	1	2	3	Coos
Landaff .....	2	1	2	2	Grafton
Langdon .....	2	2	8	9	Sullivan
Lebanon—					
Ward 1 .....	2	1	5	14	Grafton
Ward 2 .....	2	1	5	14	Grafton
Ward 3 .....	2	1	5	14	Grafton
Lee .....	1	2	21	4	Strafford
Lempster .....	2	2	8	9	Sullivan
Lincoln .....	2	1	2	5	Grafton
Lisbon .....	2	1	2	4	Grafton
Litchfield .....	2	4	9	13	Hillsborough
Littleton .....	2	1	2	1	Grafton
Londonderry .....	1	4	14	3	Rockingham
Loudon .....	1	2	16	9	Merrimack
Lyman .....	2	1	2	2	Grafton
Lyme .....	2	1	5	8	Grafton
Lyndeborough ...	2	5	12	5	Hillsborough
Madbury .....	1	3	21	4	Strafford
Madison .....	1	1	2	3	Carroll

TOWNS	Congress'l Dist.	Coun- cilor Dist.	Sen- atorial Dist.	Repre- sentative Dist.	COUNTY
Manchester—					
Ward 1 .....	1	4	16	25	Hillsborough
Ward 2 .....	1	4	16	26	Hillsborough
Ward 3 .....	1	4	20	27	Hillsborough
Ward 4 .....	1	4	17	28	Hillsborough
Ward 5 .....	1	4	18	29	Hillsborough
Ward 6 .....	1	4	17	30	Hillsborough
Ward 7 .....	1	4	18	31	Hillsborough
Ward 8 .....	1	4	18	32	Hillsborough
Ward 9 .....	1	4	18	33	Hillsborough
Ward 10 .....	1	4	20	34	Hillsborough
Ward 11 .....	1	4	20	35	Hillsborough
Ward 12 .....	1	4	20	36	Hillsborough
Marlborough .....	2	5	11	9	Cheshire
Marlow .....	2	2	10	11	Cheshire
Mason .....	2	5	11	11	Hillsborough
Meredith .....	1	1	3	1	Belknap
Merrimack .....	1	5	9	13	Hillsborough
Middleton .....	1	1	4	2	Strafford
Milan .....	2	1	1	4	Coos
Milford .....	2	5	12	11	Hillsborough
Millsfield .....	2	1	1	1	Coos
Milton .....	1	1	4	1	Strafford
Monroe .....	2	1	2	2	Grafton
Mont Vernon ....	2	5	12	10	Hillsborough
Moultonborough .	1	1	3	3	Carroll
Nashua—					
Ward 1 .....	2	5	12	16	Hillsborough
Ward 2 .....	2	5	12	17	Hillsborough
Ward 3 .....	2	5	14	18	Hillsborough
Ward 4 .....	2	5	13	19	Hillsborough
Ward 5 .....	2	5	13	20	Hillsborough
Ward 6 .....	2	5	13	21	Hillsborough

TOWNS	Congress'l Dist.	Coun- cilor Dist.	Sen- atorial Dist.	Repre- sentative Dist.	COUNTY
— (Continued)					
Ward 7 .....	2	5	14	22	Hillsborough
Ward 8 .....	2	5	13	23	Hillsborough
Ward 9 .....	2	5	13	24	Hillsborough
Nelson .....	2	2	10	10	Cheshire
New Boston .....	2	5	9	6	Hillsborough
Newbury .....	2	2	7	2	Merrimack
New Castle .....	1	3	24	17	Rockingham
New Durham ....	1	1	4	2	Strafford
Newfields .....	1	3	23	16	Rockingham
New Hampton ...	1	1	3	1	Belknap
Newington .....	1	3	23	16	Rockingham
New Ipswich ....	2	5	11	4	Hillsborough
New London .....	2	2	7	1	Merrimack
Newmarket .....	1	3	23	14	Rockingham
Newport .....	2	2	8	6	Sullivan
Newton .....	1	3	19	10	Rockingham
Northfield .....	1	2	3	10	Merrimack
North Hampton ..	1	3	23	15	Rockingham
Northumberland .	2	1	1	2	Coos
Northwood .....	1	2	17	1	Rockingham
Nottingham .....	1	2	17	1	Rockingham
Orange .....	2	1	5	10	Grafton
Orford .....	2	1	5	7	Grafton
Ossipee .....	1	1	3	5	Carroll
Pelham .....	2	4	22	15	Hillsborough
Pembroke .....	2	2	16	7	Merrimack
Peterborough ....	2	5	11	3	Hillsborough
Piermont .....	2	1	5	6	Grafton
Pittsburg .....	2	1	1	1	Coos
Pittsfield .....	1	2	4	8	Merrimack
Plainfield .....	2	1	5	1	Sullivan
Plaistow .....	1	3	19	9	Rockingham
Plymouth .....	2	1	3	11	Grafton

TOWNS	Congress'l Dist.	Coun- cilor Dist.	Sen- atorial Dist.	Repre- sentative Dist.	COUNTY
Portsmouth—					
Ward 1 .....	1	3	24	18	Rockingham
Ward 2 .....	1	3	24	19	Rockingham
Ward 3 .....	1	3	24	20	Rockingham
Ward 4 .....	1	3	24	21	Rockingham
Ward 5 .....	1	3	24	22	Rockingham
Ward 6 .....	1	3	24	23	Rockingham
Randolph .....	2	1	1	4	Coos
Raymond .....	1	4	17	8	Rockingham
Richmond .....	2	5	11	4	Cheshire
Rindge .....	2	5	11	7	Cheshire
Rochester—					
Ward 1 .....	1	2	6	8	Strafford
Ward 2 .....	1	2	6	9	Strafford
Ward 3 .....	1	2	6	10	Strafford
Ward 4 .....	1	2	6	11	Strafford
Ward 5 .....	1	2	6	12	Strafford
Rollinsford .....	1	3	6	5	Strafford
Roxbury .....	2	5	10	9	Cheshire
Rumney .....	2	1	5	5	Grafton
Rye .....	1	3	24	17	Rockingham
Salem .....	2	3	22	5	Rockingham
Salisbury .....	2	2	7	11	Merrimack
Sanbornton .....	1	1	3	3	Belknap
Sandown .....	1	4	19	6	Rockingham
Sandwich .....	1	1	3	3	Carroll
Seabrook .....	1	3	19	11	Rockingham
Sharon .....	2	5	11	5	Hillsborough
Shelburne .....	2	1	1	5	Coos
Somersworth—					
Ward 1 .....	1	3	6	6	Strafford
Ward 2 .....	1	3	6	7	Strafford
Ward 3 .....	1	3	6	7	Strafford
Ward 4 .....	1	3	6	6	Strafford
Ward 5 .....	1	3	6	6	Strafford

TOWNS	Congress'l Dist.	Coun- cilor Dist.	Sen- atorial Dist.	Repre- sentative Dist.	COUNTY
South Hampton ..	1	3	19	11	Rockingham
Springfield .....	2	1	8	8	Sullivan
Stark .....	2	1	1	4	Coos
Stewartstown .....	2	1	1	1	Coos
Stoddard .....	2	2	10	11	Cheshire
Strafford .....	1	2	17	2	Strafford
Stratford .....	2	1	1	2	Coos
Stratham .....	1	3	23	15	Rockingham
Sugar Hill .....	2	1	2	4	Grafton
Sullivan .....	2	2	10	11	Cheshire
Sunapee .....	2	1	8	8	Sullivan
Surry .....	2	2	10	1	Cheshire
Sutton .....	2	2	7	2	Merrimack
Swanzey .....	2	5	11	5	Cheshire
Tamworth .....	1	1	2	3	Carroll
Temple .....	2	5	11	5	Hillsborough
Thornton .....	2	1	3	5	Grafton
Tilton .....	1	1	3	3	Belknap
Troy .....	2	5	11	6	Cheshire
Tuftonboro .....	1	1	3	4	Carroll
Unity .....	2	2	8	7	Sullivan
Wakefield .....	1	1	3	5	Carroll
Walpole .....	2	2	10	1	Cheshire
Warner .....	2	2	7	3	Merrimack
Warren .....	2	1	5	7	Grafton
Washington .....	2	2	8	9	Sullivan
Waterville Valley ...	2	1	3	5	Grafton
Weare .....	2	2	9	7	Hillsborough
Webster .....	2	2	7	4	Merrimack
Wentworth .....	2	1	5	7	Grafton
Wentworth's					
Location .....	2	1	1	1	Coos
Westmoreland ....	2	2	10	1	Cheshire

TOWNS	Congress'l Dist.	Coun- cilor Dist.	Sen- atorial Dist.	Repre- sentative Dist.	COUNTY
Whitefield .....	2	1	2	4	Coos
Wilmot .....	2	1	7	1	Merrimack
Wilton .....	2	5	12	5	Hillsborough
Winchester .....	2	5	11	3	Cheshire
Windham .....	1	3	22	3	Rockingham
Windsor .....	2	2	7	1	Hillsborough
Wolfeboro .....	1	1	3	4	Carroll
Woodstock .....	2	1	2	5	Grafton

## UNINCORPORATED PLACES

UNINCORPORATED PLACE	Congress'l Dist.	Coun-cilor Dist.	Sen-atorial Dist.	Repre-sentative Dist.	COUNTY
At. & Gil. Ac. Gt. .	2	1	1	1	Coos
Bean's Grant . . . . .	2	1	2	5	Coos
Bean's Purchase ..	2	1	2	5	Coos
Cambridge . . . . .	2	1	1	5	Coos
Chandler's Pur. ..	2	1	2	5	Coos
Crawford's Pur. ..	2	1	2	5	Coos
Cutt's Grant . . . . .	2	1	2	5	Coos
Dix's Grant . . . . .	2	1	1	1	Coos
Dixville . . . . .	2	1	1	1	Coos
Erving's Gt. or Loc.	2	1	1	2	Coos
Green's Grant ...	2	1	2	5	Coos
Hadley's Purchase .	2	1	2	5	Coos
Hale's Location ..	1	1	2	1	Carroll
Kilkenny . . . . .	2	1	1	4	Coos
Livermore . . . . .	2	1	2	5	Grafton
Low & Bur's Gt. ..	2	1	1	4	Coos
Martin's Location .	2	1	2	5	Coos
Millsfield . . . . .	2	1	1	1	Coos
Odell . . . . .	2	1	1	2	Coos
Pinkham's Grant .	2	1	2	5	Coos
Sargent's Purchase.	2	1	2	5	Coos
Second Coll. Gt. ..	2	1	1	1	Coos
Success . . . . .	2	1	1	5	Coos
Thompson & Me- Serve's Purchase.	2	1	2	5	Coos





*New Hampshire State Flag*

# STATE EMBLEMS

## CHAPTER 3

### State Emblems, Flags, etc.

#### REVISED STATUTES ANNOTATED

**3:1. State Emblem.** The state emblem shall be of the following design: Within an elliptical panel, the longest dimension of which shall be vertical, there shall appear an appropriate replica of the Old Man of the Mountains; surrounding the inner panel, and enclosed within another ellipse, there shall be at the bottom of the design the words of any state motto which may be adopted by the general court; and at the top of the design, between the inner and outer elliptical panels, the words, New Hampshire, appropriately separated from the motto, if adopted, by one star on each side. Said emblem may be placed on all printed or related material issued by the state and its subdivisions relative to the development of recreational, industrial, and agricultural resources of the state.

**3:2. State Flag.** The state flag shall be of the following color and design: The body or field shall be blue and shall bear upon its center in suitable proportion and colors a representation of the state seal. The seal shall be surrounded by a wreath of laurel leaves with nine stars interspersed. When used for military purposes the flag shall conform to the regulations of the United States.

**3:3. — When Displayed.** It shall be displayed above the state house whenever the legislature is in session and during meetings of the governor and council when expedient, and upon such other occasions as the governor may designate.

**3:4. — Permission to Use.** The governor is authorized to permit use of the state flag at such times and in such manner as may seem to him proper and reasonable, upon written application for the same.

**3:5. State Flower.** The purple lilac, *Syringa Vulgaris*, is the state flower of New Hampshire.


3:6. **State Tree.** The white birch tree, *Betula Papyrifera*, is the state tree of New Hampshire.

3:7. **State Song.** The song "Old New Hampshire" with words by Dr. John F. Holmes and music by Maurice Hoffmann is hereby declared to be the state song of New Hampshire.


3:7-a. **Second State Song.** In addition to the state song as provided by section 7 the song "New Hampshire, my New Hampshire" with music by Walter P. Smith and words by Julius Richelson shall be the second state song.

3:8. **State Motto.** The words "Live Free or Die," written by General John Stark, July 31, 1809, shall be the official motto of the state.

3:9. **State Seal.** The seal of the state shall be two inches in diameter, circular, with the following detail and no other: A field crossed by a straight horizon line of the sea, above the center of the field; concentric with the field the rising sun, exposed above the horizon about one third of its diameter; the field encompassed with laurel; across the field for the full width within the laurel a broadside view of the frigate Raleigh, on the stocks; the ship's bow dexter and higher than the stern; the three lower masts shown in place, together with the fore, main and mizzen tops, shrouds and mainstays; an ensign staff at the stern flies the United States flag authorized by act of Congress June 14,



1777; a jury staff on the mainmast and another on the foremast each flies a pennant; flags and pennants are streaming to the dexter side; the hull is shown without a rudder; below the ship the field is divided into land and water by a double diagonal line whose highest point is sinister; no detail is shown anywhere on the water, nor any on the land between the water and the stocks except a granite boulder on the dexter side; encircling the field is the inscription, SEAL . OF . THE . STATE . OF . NEW HAMPSHIRE, the words separated by round periods, except between the parts of New Hampshire; at the lowest point of the inscription is the date 1776, flanked on either side by a five-pointed star, which group separates the beginning and end of the inscription; the whole form and design to be as follows:



**3:10. State Bird.** The purple finch is hereby designated as the official state bird of New Hampshire.

# OLD NEW HAMPSHIRE

Words by  
JOHN F. HOLMES

Music by  
MAURICE HOFFMANN

With motion

VOICE

PIANO

1. With a skill that knows no mea- ure, From the gold- en store of Fate God, in  
2. Build- ed He New Hampshire glo- rious From the bor- ders to the sea; And with

His great love and wis- dom, Made the rug- ged Gran- ite State; Made the  
match- less charm and splen- dor Blessed her for e- ter- ni- ty. Hers, the

lakes, the fields, the for-ests; Made the riv-ers and the rills; Made the  
maj-es-ty of moun-tain; Hers, the grand-eur of the lake; Hers, the

bub-bling, crys-tal foun-tains Of New Hampshire's Gran-ite Hills.  
truth as from the hill-side Whence her crys-tal wai-ers break.

## REFRAIN

Old New Hampshire, Old New Hamp-shire, Old New Hamp-shire, grand and great, We will

sing of Old New Hamp-shire, Of the dear old Gran-ite State.

*D. S.*  $\frac{9}{8}$

*D. S.*  $\frac{9}{8}$

## New Hampshire, My New Hampshire

Words by  
J. RICHELSONMusic by  
W. P. SMITH

From the top of old New Eng - land, To the shores of Ports-mouth

Hum

Bay, A land known as the Gran-ite State With its Lakes & moun-tains

lay, From lof-ty moun-tain splen-dor to en-chant-ing vales be-

Hum

low, God's glo - ry is re- flect - ed in the home-land that we

know.

## CHORUS

New Hamp-shire, My New Hamp-shire You will Always

call me home, for guid-ed by God's shin-ing light, no

strang-er walks a-lone. New Hamp-shire, My New Hamp-shire so ma-

jes-tic and serene, May our Na-tive soil we dear-ly love for

ev-er reign su-preme.

## CHAPTER 573

Offenses Against the National and State Flags  
REVISED STATUTES ANNOTATED

**573:1. Marking Flags, etc.** No person shall in any manner, for exhibition or display, place, or cause to be placed any inscription, design, device, symbol, name, advertisement, words, character marks, or notice whatever upon the national flag, or upon any flag, standard, color, or ensign of the United States, or upon the flag of this state, or upon any state flag or ensign of any other state, or upon any flag or ensign evidently purporting to be either of said flags, standards, colors or ensigns.

**573:2. Affixing to Flags, etc.** No person shall in any manner append, annex or affix, or cause the same to be done, to any such flag, standard, color, or ensign any inscription, design, device, symbol, name, advertisement, words, marks, or notice whatever, or exhibit or display, or cause to be exhibited or displayed, and such flag, standard, color, or ensign, or any flag or ensign evidently purporting to be either of the same, upon which shall in any manner be placed, attached, annexed, or affixed any instruction, design, device, symbol, name, advertisement, words, marks, or notice whatever.

**573:3. Using as Advertisement.** No person shall expose, or cause to be exposed, to public view, manufacture, sell, expose for sale, give away, or have in possession for sale or to give away or for use for any purpose, any article or substance, being an article of merchandise or a receptacle of merchandise or article or thing for carrying or transporting merchandise, upon which shall have been printed, painted, attached, or otherwise placed a representation of any such flag, standard, color, or ensign, to advertise, call attention to, decorate, mark, or distinguish the article or substance.

**573:4. Mutilation, etc.** No person shall publicly mutilate, trample upon, defile, deface, or cast contempt upon, either by words or acts, any of said flags, standards, colors, or ensigns, whether the same are public or private property.

**573:5. Penalty.** Whoever violates any of the foregoing provisions shall be fined not more than 1,000 dollars, or imprisoned not more than six months, or both.

**573:6. Exceptions.** Flags, standards, colors, or ensigns, the property of, or used in the service of, the United States or of this state, may have inscriptions, names, actions, words, marks, or symbols placed thereon, pursuant to law or authorized regulations.

**573:7. Display of Flag of Foreign Country on Public Building.** It shall not be lawful to display the flag of any foreign country upon any state, county, or municipal buildings; provided, that whenever any foreigners shall become the guests of the United States, the state or any city, upon public proclamation by the governor or the mayor of such city, the flag of the country of which such public guest shall be a citizen may be displayed upon such public buildings.

**573:8. Display of the United Nations Flag.** It shall not be lawful to display the flag of the United Nations upon the buildings or grounds of any state, county or municipal property or upon the buildings or grounds of any college, university, school or other institution of learning, unless the flag of the United States is simultaneously displayed, and then only if the flag of the United Nations is subordinated thereto.

**573:9. Penalty.** If any person shall violate any of the provisions of the two sections preceding he shall be fined not more than one hundred dollars, or imprisoned not more than one year, or both.

**573:10 Repossession of State Flags.** Any state flag that has been presented in behalf of the state of New Hampshire to any person, group or organization and which is being used in a manner in violation of any of the provisions of this chapter, shall be delivered upon request of the governor to him or his authorized agent. Any person failing to surrender a state flag under the provisions of this section, shall be fined not more than fifty dollars, or imprisoned not more than thirty days, or both.

## LEGAL HOLIDAYS IN NEW HAMPSHIRE

New Year's Day . . . . .	January First
Washington's Birthday . . . . .	3rd Monday in Feb.
Fast Day . . . . .	Fourth Monday in April
Memorial Day . . . . .	Last Monday in May
Independence Day . . . . .	July Fourth
Labor Day . . . . .	First Monday in September
Columbus Day . . . . .	2nd Monday in Oct.
Biennial Election Day . . . . .	Tuesday following the first Monday in November
Veterans Day . . . . .	4th Monday in Oct.
Thanksgiving Day . . . . .	Whenever appointed
Christmas Day . . . . .	December Twenty-fifth

### DAYLIGHT SAVING TIME

Last Sunday April, 2:00 A.M. to  
Last Sunday October at 2:00 A.M.

Arbor Day . . . . . Last Friday in April

## STATE CAPITALS, NICKNAMES, FLOWERS and BIRDS

STATE	CAPITAL	NICKNAME	FLOWER	BIRD
Alabama	Montgomery	Cotton St.	Goldenrod	Flicker
Alaska	Juneau		Blue Forget-Me-Not	
Arizona	Phoenix	G'd Canyon St.	Saguaro Cactus	Cactus Wren
Arkansas	Little Rock	Wonder St.	Apple Blossom	Mockingbird
California	Sacramento	Golden St.	Golden Poppy	California Quail
Colorado	Denver	Centennial St.	Rocky Mt. Columbine	Lark Bunting
Connecticut	Hartford	Constitution St.	Mountain Laurel	None Selected
Delaware	Dover	Diamond St.	Peach Blossom	Cardinal
Florida	Tallahassee	Peninsula St.	Orange Blossom	Mockingbird
Georgia	Atlanta	Cracker St.	Cherokee Rose	Brown Thrasher
Hawaii	Honolulu		Lehua	
Idaho	Boise	Gem. St.	Syringa	Mountain Bluebird
Illinois	Springfield	Prairie St.	Native Violet	Cardinal
Indiana	Indianapolis	Hoosier St.	Peony	None Selected
Iowa	Des Moines	Hawkeye St.	Wild Rose	None Selected
Kansas	Topeka	Sunflower St.	Native Sunflower	W. Meadowlark
Kentucky	Frankfort	Bluegrass St.	Goldenrod	Cardinal
Louisiana	Baton Rouge	Pelican St.	Magnolia	Brown Pelican
Maine	Augusta	Pine Tree St.	Pine Cone and Tassel	Chickadee
Maryland	Annapolis	Old Line St.	Black-eyed Susan	Baltimore Oriole
Massachusetts	Boston	Bay St.	Mayflower	Veery
Michigan	Lansing	Wolverine St.	Apple Blossom	Robin
Minnesota	St. Paul	Gopher St.	Lady Slipper	Goldfinch
Mississippi	Jackson	Bayou St.	Magnolia	Mockingbird
Missouri	Jefferson City	Show-Me St.	Hawthorn	Bluebird
Montana	Helena	Treasure St.	Bitterroot	W. Meadowlark
Nebraska	Lincoln	Cornhusker St.	Goldenrod	W. Meadowlark
Nevada	Carson City	Sagebrush St.	Sagebrush	Mt. Bluebird
New Hampshire	Concord	Granite St.	Purple Lilac	Purple Finch
New Jersey	Trenton	Garden St.	Violet	None Selected
New Mexico	Santa Fe	Sunshine St.	Yucca Flower	Roadrunner
New York	Albany	Empire St.	Rose	Bluebird
North Carolina	Raleigh	Tarheel St.	Dogwood	Car. Chickadee
North Dakota	Bismark	Sioux St.	Wild Prairie Rose	W. Meadowlark
Ohio	Columbus	Buckeye St.	Scarlet Carnation	House Wren
Oklahoma	Oklahoma City	Sooner St.	Mistletoe	Bobwhite
Oregon	Salem	Beaver St.	Oregon Grape	W. Meadowlark
Pennsylvania	Harrisburg	Keystone St.	Mountain Laurel	Ruffed Grouse
Rhode Island	Providence	Little Rhody	Violet	Bobwhite
South Carolina	Columbia	Palmetto St.	Yellow Jessamine	Carolina Wren
South Dakota	Pierre	Coyote St.	Pasque Flower	W. Meadowlark
Tennessee	Nashville	Volunteer St.	Iris	None Selected
Texas	Austin	Lone Star St.	Bluebonnet	W. Mockingbird
Utah	Salt Lake City	Beehive St.	Sego Lily	Sea Gull
Vermont	Montpelier	Green Mtn. St.	Red Clover	Hermit Thrush
Virginia	Richmond	Old Dominion	Dogwood	Robin
Washington	Olympia	Evergreen St.	Western Rhododendron	Willow Goldfinch
West Virginia	Charlestown	Panhandle St.	Big Rhododendron	Tufted Titmouse
Wisconsin	Madison	Badger St.	Violet	Robin
Wyoming	Cheyenne	Equality St.	Indian Paint Brush	W. Meadowlark

NOTE — Only nicknames that are well known and State flowers officially adopted or commonly accepted are given in the foregoing list.

## WHEN NEW STATES JOINED THE UNION

---

The 13 original States were Massachusetts, Rhode Island, Connecticut, New Hampshire, New York, New Jersey, Pennsylvania, Delaware, Maryland, Virginia, North Carolina, South Carolina, and Georgia. Following the ratification of the Constitution, new States were admitted in this order:

14. Vermont	Mar. 4, 1791	33. Oregon	Feb. 14, 1859
15. Kentucky	June 1, 1792	34. Kansas	Jan. 29, 1861
16. Tennessee	June 1, 1796	35. West Virginia	June 20, 1863
17. Ohio	Mar. 1, 1803	36. Nevada	Oct. 31, 1864
18. Louisiana	Apr. 30, 1812	37. Nebraska	Mar. 1, 1867
19. Indiana	Dec. 11, 1816	38. Colorado	Aug. 1, 1876
20. Mississippi	Dec. 10, 1817	* North Dakota	Nov. 2, 1889
21. Illinois	Dec. 3, 1818	* South Dakota	Nov. 2, 1889
22. Alabama	Dec. 14, 1819	41. Montana	Nov. 8, 1889
23. Maine	Mar. 15, 1820	42. Washington	Nov. 11, 1889
24. Missouri	Aug. 10, 1821	43. Idaho	July 3, 1890
25. Arkansas	June 15, 1836	44. Wyoming	July 10, 1890
26. Michigan	Jan. 26, 1837	45. Utah	Jan. 4, 1896
27. Florida	Mar. 3, 1845	46. Oklahoma	Nov. 16, 1907
28. Texas	Dec. 29, 1845	47. New Mexico	Jan. 6, 1912
29. Iowa	Dec. 28, 1846	48. Arizona	Feb. 14, 1912
30. Wisconsin	May 29, 1848	49. Alaska	Jan. 3, 1959
31. California	Sept. 9, 1850	50. Hawaii	Aug. 21, 1959
32. Minnesota	May 11, 1858		

---

\*North Dakota and South Dakota were admitted simultaneously on November 2, 1889. To avoid precedence to either State, President Harrison shuffled the proclamations before signing.

## NEW HAMPSHIRE STATE CONSTITUTIONAL CONVENTIONS

---

FIRST	1775-1776	Exeter (Was the 5th Provincial Congress)
SECOND	1778-1779	Concord
THIRD	1781-1783	Concord
FOURTH	1791-1792	Concord (1st Constitutional Convention to amend the present Constitution)
FIFTH	1850-1851	Concord  There were no Constitutional Conventions from 1851-1875 although the question of calling one was submitted to the people at seven different times. The Civil War postponed a Constitutional Convention which might otherwise have been held (1861)
SIXTH	1876	Concord
SEVENTH	1889	Concord
EIGHTH	1902	Concord
NINTH	1912	Concord
TENTH	1918-1923	Concord
ELEVENTH	1930	Concord
TWELFTH	1938	Concord
THIRTEENTH	1948	Concord
FOURTEENTH	1956-1959	Concord
FIFTEENTH	1964	Concord

## THE NEW HAMPSHIRE CONVENTIONS TO REVISE THE CONSTITUTION AND THEIR PRESIDENTS

---

1st (5th Prov. Cong.) 1776	Matthew Thornton	Merrimack
2nd (1778-79)	Meshech Weare	Hampton Falls
3rd (1781-83)	George Atkinson	Portsmouth
4th (1791-92)	Samuel Livermore	Holderness
5th (1850-51)	Franklin Pierce	Concord
6th (1876)	Daniel Clark	Manchester
7th (1889)	Charles H. Bell	Exeter
8th (1902)	Frank S. Streeter	Concord
9th (1912)	Edwin F. Jones	Manchester
10th (1918-23)	Albert O. Brown	Manchester
11th (1930)	Frank N. Parsons	Franklin
12th (1938-41)	George H. Moses	Concord
13th (1948)	Robert W. Upton	Concord
14th (1956-59)	J. Walker Wiggin	Manchester
15th (1964)	Richard F. Upton	Concord

---

FEDERAL CENSUS

1970

---

## THE UNITED STATES

---

The United States is composed of fifty states, one district, one commonwealth, and five major non-contiguous territories and possessions.

The republic originated in the rebellion of the British Colonies of North America, Canada excepted, in 1776, and in the Declaration of Independence, the thirteen colonies in revolt styled themselves "The United States of America."

The Canadian boundary line is 3,900 miles in length, the Mexican boundary line being 1,975 miles in length.

According to the 1940 Federal census, the first basic re-measurement of the land and water area of the continental United States since 1880 showed a total area of 3,022,387 square miles, consisting of 2,977,128 square miles land area, and 45,259 square miles inland water area. The total area of Alaska, according to this census, is 586,400 square miles and the total area of Hawaii is 6,419 square miles.

The Capitol of the United States is at Washington, D. C. The corner stone of the original building was laid on September 18, 1793 by President George Washington. The original building was finally completed in 1827, its cost, including the grading of grounds, alterations and repairs up to that year, having been \$2,433,844.13.

## THE UNITED STATES

	STATES (In order of admission)	Ratified the Constitution	Area in square miles (land and water)
1	Delaware .....	Dec. 7, 1787	2,057
2	Pennsylvania .....	Dec. 12, 1787	45,333
3	New Jersey .....	Dec. 18, 1787	7,836
4	Georgia .....	Jan. 2, 1788	58,876
5	Connecticut .....	Jan. 9, 1788	5,009
6	Massachusetts .....	Feb. 6, 1788	8,257
7	Maryland .....	Apr. 28, 1788	10,577
8	South Carolina .....	May 23, 1788	31,055
9	New Hampshire .....	June 21, 1788	9,304
10	Virginia .....	June 25, 1788	40,815
11	New York .....	July 26, 1788	49,576
12	North Carolina .....	Nov. 21, 1789	52,712
13	Rhode Island .....	May 29, 1790	1,214
14	Vermont .....	Mar. 4, 1791	9,609
15	Kentucky .....	June 1, 1792	40,395
16	Tennessee .....	June 1, 1796	42,246
17	Ohio .....	Feb. 19, 1803	41,222
18	Louisiana .....	Apr. 8, 1812	48,523
19	Indiana .....	Dec. 11, 1816	36,291
20	Mississippi .....	Dec. 10, 1817	47,716
21	Illinois .....	Dec. 3, 1818	56,400
22	Alabama .....	Dec. 14, 1819	51,609
23	Maine .....	Mar. 15, 1820	32,215
24	Missouri .....	Aug. 10, 1821	69,674
25	Arkansas .....	June 15, 1836	53,102
26	Michigan .....	Jan. 26, 1837	58,216
27	Florida .....	Mar. 3, 1845	58,560
28	Texas .....	Dec. 29, 1845	267,339
29	Iowa .....	Dec. 28, 1846	56,280
30	Wisconsin .....	May 29, 1848	56,154
31	California .....	Sept. 9, 1850	158,693
32	Minnesota .....	May 11, 1858	84,068
33	Oregon .....	Feb. 14, 1859	96,981
34	Kansas .....	Jan. 29, 1861	82,276
35	West Virginia .....	June 20, 1863	24,181
36	Nevada .....	Oct. 31, 1864	110,540
37	Nebraska .....	Mar. 1, 1867	77,237
38	Colorado .....	Aug. 1, 1876	104,247
39	North Dakota .....	Nov. 3, 1889	70,665
40	South Dakota .....	Nov. 3, 1889	77,047
41	Montana .....	Nov. 8, 1889	147,138
42	Washington .....	Nov. 11, 1889	68,192
43	Idaho .....	July 3, 1890	83,557
44	Wyoming .....	July 10, 1890	97,914
45	Utah .....	Jan. 4, 1896	84,916
46	Oklahoma .....	Nov. 16, 1907	69,919
47	New Mexico .....	Jan. 5, 1912	121,666
48	Arizona .....	Feb. 14, 1912	113,909
49	Alaska .....	Aug. 26, 1958	586,400
50	Hawaii .....	June 27, 1959	6,423
—	District of Columbia .....	.....	69
—	Total U. S. ....	.....	3,615,210

## FEDERAL CENSUS OF 1970

**The State.** New Hampshire was one of the Thirteen Original States. Its population on April 1, 1970, according to the Twenty-first Census, was 737,681. The State has a land area of 9,017 square miles. In 1970 there was an average of 81.8 inhabitants per square mile as compared with an average of 67.3 in 1960.

The official population count of the State as of April 1, 1970, was 737,681. This represents an increase of 130,760, or 21.5 percent, from the 606,921 inhabitants of the State in 1960.

This report presents final 1970 census statistics on the number of inhabitants of the State and its counties, classified by urban and rural residence. In addition, figures are shown for each county subdivision, each incorporated place, and each unincorporated place of 1,000 or more.

The figures presented here are being issued in advance of their publication in Final Report Series PC(1)-A. The final report for this state will be issued within the next few months.

An outline of the 1970 census publication program can be obtained free of charge from the Bureau of the Census, Washington, D. C. 20233 or any U. S. Department of Commerce Field Office.

In 1790 New Hampshire had a population of 141,885 (Table 1). In 1970, 180 years later, its population was over five times as large. In the twentieth century, the intercensal rates of growth ranged from a low of 2.9 per cent to a record high of 21.5 per cent. In 1900 the population of the State was 411,588, and in 1960 it was 606,921.

**Urban and rural residence.** — According to the definition adopted for use in the 1970 census, the urban population comprises all persons living in urbanized areas and in places of 2,500 inhabitants or more outside urbanized areas. More specifically, the urban population consists of all persons living in (a) places of 2,500 inhabitants or more incorporated as cities, villages, boroughs (except in Alaska), and towns (except in the New England States, New York, and Wisconsin), but excluding those persons living in the rural portions of extended cities (see "Urbanized areas," below); (b) unincorporated places of 2,500 inhabitants or more; and (c) other territory, incorporated or unincorporated, included in urbanized areas. The population not classified as urban constitutes the rural population.

**Urbanized areas.** — An urbanized area generally contains at least one city of 50,000 inhabitants or more and includes that portion of the surrounding territory, whether incorporated or unincorporated, which meets specified criteria relating to population density. There are a few urbanized areas which are based on "twin central cities" that have a combined population of at least 50,000. Some urbanized

areas contain one or more incorporated places designated as "extended cities." These places are so designated because they have one or more large portions (normally at the boundary of the city) with relatively low population density. These portions are classified as rural and the residents are not included in the population of the urbanized area.

**County subdivisions.** — The Census Bureau presents statistics for subdivisions of counties, as follows:

- (a) By minor civil divisions in 28 States — Arkansas, Connecticut, Illinois, Indiana, Iowa, Kansas, Louisiana, Maine, Maryland, Massachusetts, Michigan, Minnesota, Mississippi, Missouri, Nebraska, Nevada, New Hampshire, New Jersey, New York, North Carolina, Ohio, Pennsylvania, Rhode Island, South Dakota, Vermont, Virginia, West Virginia, and Wisconsin.
- (b) By census county divisions in 21 States — Alabama, Arizona, California, Colorado, Delaware, Florida, Georgia, Hawaii, Idaho, Kentucky, Montana, New Mexico, North Dakota, Oklahoma, Oregon, South Carolina, Tennessee, Texas, Utah, Washington, and Wyoming.
- (c) In Alaska, by boroughs and reservations for those census divisions (the county equivalent) which are so subdivided.

Minor civil divisions (townships, districts, etc.) are the primary political divisions into which counties are subdivided. In some States, incorporated places are minor civil divisions in their own right. In other States they are subordinate to the minor civil division in which they are located, or the pattern is mixed — some incorporated places are independent minor civil divisions and others are subordinate to the minor civil division.

Census county divisions represent community areas which have been defined in recent decades by the Census Bureau with the cooperation of the Governors and State and local officials. These areas have physical features (roads, streams, etc.) as boundaries or follow the limits of incorporated places. The census county divisions in these States have replaced a variety of minor civil divisions which were unsatisfactory for statistical purposes principally because their boundaries frequently changed, were imaginary lines, or were not well known by many of the inhabitants.

**Incorporated places.** — Political units recognized as incorporated places in the reports of the census are those which are incorporated as cities, boroughs, towns, and villages, with the following exceptions: (a) boroughs in Alaska, and (b) towns in the New England States, New York, and Wisconsin. For extended cities (see "Urbanized areas" above), the data in table 2 refer to all of the population residing within the corporate limits of the city. For these cities, table 3 shows the urban and rural parts separately; comparable 1960 data are not available because this concept was not used prior to 1970.

**Unincorporated places.** — As in the 1950 and 1960 censuses, the Bureau has delineated boundaries for closely settled population centers without corporate limits. All such places of 1,000 inhabitants or more are shown in tables 2 and 3, and are identified with the letter "U."

**Boundary changes.** — The boundaries of some of the areas shown in this report may have changed between 1960 and 1970. The 1960 figures given here have generally not been adjusted for such changes. Specific information on the changes will be presented in the Series PC(1)-A final report for this State.

**Percents and symbols.** — Percents which round to less than 0.1 are shown as zero. A dash "—" signifies zero. Three dots "... " mean not applicable. Minus sign preceding a figure denotes decrease. The symbol "NA" means not available, and "U" means that the place is unincorporated. In table 3, an asterisk "\*" denotes an incorporated place under 2,500 located in an urbanized area.

TABLE 1

## POPULATION OF NEW HAMPSHIRE, URBAN AND RURAL: 1790 TO 1970

[For description of new and old urban definitions, see text.]

Minus sign (—) denotes decrease]

Census date	The State		
	Population	Increase over preceding census	
		Number	Per cent
<b>New urban definition:</b>			
1970 (Apr. 1) .....	737,681	130,760	21.5
1960 (Apr. 1) .....	606,921	73,679	13.8
1950 (Apr. 1) .....	533,242	41,718	8.5
<b>Old urban definition:</b>			
1960 (Apr. 1) .....	606,921	73,679	13.8
1950 (Apr. 1) .....	533,242	41,718	8.5
1940 (Apr. 1) .....	491,524	26,231	5.6
1930 (Apr. 1) .....	465,293	22,210	5.0
1920 (Jan. 1) .....	443,083	12,511	2.9
1910 (Apr. 15) .....	430,572	18,984	4.6
1900 (June 1) .....	411,588	35,058	9.3
1890 (June 1) .....	376,530	29,539	8.5
1880 (June 1) .....	346,991	28,691	9.0
1870 (June 1) .....	318,300	—7,773	—2.4
1860 (June 1) .....	326,073	8,097	2.5
1850 (June 1) .....	317,976	33,402	11.7
1840 (June 1) .....	284,574	15,246	5.7
1830 (June 1) .....	269,328	25,167	10.3
1820 (Aug. 7) .....	244,161	29,701	13.8
1810 (Aug. 6) .....	214,460	30,602	16.6
1800 (Aug. 4) .....	183,858	41,973	29.6
1790 (Aug. 2) .....	141,885	.....	.....

TABLE 1—Continued

## POPULATION OF NEW HAMPSHIRE, URBAN AND RURAL: 1790 TO 1970

[For description of new and old urban definitions, see text.  
Minus sign (—) denotes decrease]

Census date	Urban territory			
	Number of urban places*	Population	Increase over preceding census	
			Number	Per cent
<b>New urban definition:</b>				
1970 (Apr. 1) .....	NA <sup>3</sup>	416,040	62,274	15.0
1960 (Apr. 1) .....	24	353,766 <sup>1</sup>	46,960	15.3
1950 (Apr. 1) .....	21	306,806 <sup>2</sup>	.....	.....
<b>Old urban definition:</b>				
1960 (Apr. 1) .....	23	362,859	50,581	16.2
1950 (Apr. 1) .....	20	312,278	29,053	10.3
1940 (Apr. 1) .....	18	283,225	10,146	3.7
1930 (Apr. 1) .....	18	273,079	22,641	9.0
1920 (Jan. 1) .....	17	250,438	27,286	12.2
1910 (Apr. 15) .....	16	223,152	30,912	16.1
1900 (June 1) .....	15	192,240	44,327	30.0
1890 (June 1) .....	13	147,913	43,808	42.1
1880 (June 1) .....	9	104,105	20,649	24.7
1870 (June 1) .....	9	83,456	11,418	15.8
1860 (June 1) .....	8	72,038	17,711	32.6
1850 (June 1) .....	7	54,327	25,796	90.4
1840 (June 1) .....	5	28,531	15,056	111.7
1830 (June 1) .....	2	13,475	6,148	83.9
1820 (Aug. 7) .....	1	7,327	393	5.7
1810 (Aug. 6) .....	1	6,934	1,595	29.9
1800 (Aug. 4) .....	1	5,339	619	13.1
1790 (Aug. 2) .....	1	4,720	.....	.....

\*According to the new urban definition, the urban population comprises persons residing in urban territory but not necessarily in an urban place, which is defined as an incorporated place of 2,500 or more, or an unincorporated place of 2,500 or more located outside an urbanized area. Under the old definition, incorporated places of 2,500 or more and places urban under special rule are classified as urban places.

<sup>1</sup>Includes 4,308 persons in urban territory outside of urban places.

<sup>2</sup>Includes 2,186 persons in urban territory outside of urban places.

<sup>3</sup>These data not included in 1970 U. S. Census Advanced Report, which is the source for 1970 data in this edition of the N. H. Manual.

TABLE 1—*Concluded*

## POPULATION OF NEW HAMPSHIRE, URBAN AND RURAL: 1790 TO 1970

[For description of new and old urban definitions, see text.]

Minus sign (—) denotes decrease]

Census date	Rural territory			Per cent of Total	
	Popu- lation	Increase over preceding census		Urban	Rural
		Number	Per cent		
<b>New rural definition:</b>					
1970 (Apr. 1) .....	321,641	68,486	21.3	56.4	43.6
1960 (Apr. 1) .....	253,155	26,719	11.8	58.3	41.7
1950 (Apr. 1) .....	226,436	.....	.....	57.5	42.5
<b>Old rural definition:</b>					
1960 (Apr. 1) .....	244,062	23,098*	10.5	59.8	40.2
1950 (Apr. 1) .....	220,964	12,665	6.1	58.6	41.4
1940 (Apr. 1) .....	208,299	16,085	8.4	57.6	42.4
1930 (Apr. 1) .....	192,214	—431	—0.2	58.7	41.3
1920 (Jan. 1) .....	192,645	—14,775	—7.1	56.5	43.5
1910 (Apr. 15) .....	207,420	—11,928	—5.4	51.8	48.2
1900 (June 1) .....	219,348	—9,269	—4.1	46.7	53.3
1890 (June 1) .....	228,617	—14,269	—5.9	39.3	60.7
1880 (June 1) .....	242,886	8,042	3.4	30.0	70.0
1870 (June 1) .....	234,844	—19,191	—7.6	26.2	73.8
1860 (June 1) .....	254,035	—9,614	—3.6	22.1	77.9
1850 (June 1) .....	263,649	7,606	3.0	17.1	82.9
1840 (June 1) .....	256,043	190	0.1	10.0	90.0
1830 (June 1) .....	255,853	19,019	8.0	5.0	95.0
1820 (Aug. 7) .....	236,834	29,308	14.1	3.0	97.0
1810 (Aug. 6) .....	207,526	29,007	16.2	3.2	96.8
1800 (Aug. 4) .....	178,519	41,354	30.1	2.9	97.1
1790 (Aug. 2) .....	137,165	.....	.....	3.3	96.7

\*Figures revised since publication of 1950 U. S. Census report.

TABLE 2

## POPULATION OF COUNTIES BY MINOR CIVIL DIVISIONS: 1950-1970

["U" denotes an unincorporated place. Figures for 1940 not available for unincorporated places. A blank for any other area indicates that no population was returned in given year. Minor civil divisions for which no population has been reported at each of the last 3 censuses are not shown.]

County and minor civil division	1970	1960	1950
<b>Belknap County</b> .....	<b>32,367</b>	<b>28,912</b>	<b>26,632</b>
Alton town .....	1,647	1,241	1,189
Barnstead town .....	1,119	850	846
Belmont town .....	2,493	1,953	1,611
Center Harbor town .....	540	511	451
Gilford town .....	3,219	2,043	1,251
Gilmanton town .....	1,010	736	754
Laconia city .....	14,888	15,288	14,745
Meredith town .....	2,904	2,434	2,222
New Hampton town .....	946	862	723
Sanbornton town .....	1,022	857	755
Tilton town .....	2,579	2,137	2,085
Tilton (U) .....	1,105	1,129	1,127
<b>Carroll County</b> .....	<b>18,548</b>	<b>15,829</b>	<b>15,868</b>
Albany town .....	259	146	154
Bartlett town .....	1,098	1,013	1,074
Brookfield town .....	198	145	159
Chatham town .....	134	150	177
Conway town .....	4,865	4,298	4,109
Eaton town .....	221	151	221
Effingham town .....	360	329	341
Freedom town .....	387	363	315
Hale's Location town .....	.....	8	.....
Hart's Location town .....	7	7	11
Jackson town .....	404	315	344

TABLE 2—Continued

## POPULATION OF COUNTIES BY MINOR CIVIL DIVISIONS: 1950-1970

County and minor civil division	1970	1960	1950
<b>Carroll County—</b>			
<i>Continued</i>			
Madison town .....	572	429	486
Moultonborough town .....	1,310	840	880
Ossipee town .....	1,647	1,409	1,412
Sandwich town .....	666	620	615
Tamworth town .....	1,054	1,016	1,025
Tuftonboro town .....	910	678	697
Wakefield town .....	1,420	1,223	1,267
Wolfeboro town .....	3,036	2,689	2,581
<b>Cheshire County .....</b>	<b>52,364</b>	<b>43,342</b>	<b>38,811</b>
Alstead town .....	1,185	843	851
Chesterfield town .....	1,817	1,405	970
Dublin town .....	837	684	675
Fitzwilliam town .....	1,362	966	872
Gilsum town .....	570	528	578
Harrisville town .....	584	459	519
Hinsdale town .....	3,276	2,187	1,950
Jaffrey town .....	3,353	3,154	2,911
Keene city .....	20,467	17,562	15,638
Marlborough town .....	1,671	1,612	1,561
Marlow town .....	390	350	330
Nelson town .....	304	222	231
Richmond town .....	287	295	259
Rindge town .....	2,175	941	707
Roxbury town .....	161	137	117
Stoddard town .....	242	146	200
Sullivan town .....	376	261	272

TABLE 2—Continued

## POPULATION OF COUNTIES BY MINOR CIVIL DIVISIONS: 1950-1970

County and minor civil division	1970	1960	1950
<b>Cheshire County—</b>			
<i>Continued</i>			
Surry town .....	507	362	291
Swanzy town .....	4,254	3,626	2,806
Troy town .....	1,713	1,445	1,360
Walpole town .....	2,966	2,825	2,536
Westmoreland town .....	998	921	789
Winchester town .....	2,869	2,411	2,388
<b>Coos County .....</b>	<b>34,291</b>	<b>37,140</b>	<b>35,932</b>
<b>Atkinson and Gilmanton</b>			
Academy grant .....	4	.....	.....
Bean's purchase .....	.....	.....	.....
Berlin city .....	15,256	17,821	16,615
Cambridge township .....	4	.....	8
Carroll town .....	310	295	359
Clarksville town .....	166	179	171
Colebrook town .....	2,094	2,389	2,116
Columbia town .....	467	457	495
Dalton town .....	425	567	557
Dixville township .....	18	18	13
Dummer town .....	225	202	229
Errol town .....	199	220	224
Gorham town .....	2,998	3,039	2,639
Green's Grant .....	.....	2	.....
Jefferson town .....	714	600	728
Lancaster town .....	3,166	3,138	3,113
Martin's Location .....	.....	2	.....
Milan town .....	713	661	753
Millsfield township .....	18	7	16

TABLE 2—Continued

## POPULATION OF COUNTIES BY MINOR CIVIL DIVISIONS: 1950-1970

County and minor civil division	1970	1960	1950
<b>Coos County—</b>			
<i>Continued</i>			
Northumberland town .....	2,493	2,586	2,779
Odell township .....	3	.....	12
Pinkham's grant .....	16	15	17
Pittsburg town .....	726	639	697
Randolph town .....	169	140	158
Sargent's purchase .....	.....	17	16
Second College grant .....	.....	6	.....
Shelburne town .....	199	226	184
Stark town .....	343	327	373
Stewartstown town .....	1,008	918	970
Stratford town .....	980	1,029	973
Success township .....	2	.....	.....
Thompson and Meserve's purchase .....	.....	1	2
Wentworth's Loc. town ....	37	58	48
Whitefield town .....	1,538	1,581	1,677
<b>Grafton County .....</b>			
	<b>54,914</b>	<b>48,857</b>	<b>47,923</b>
Alexandria town .....	466	370	402
Ashland town .....	1,599	1,473	1,599
Bath town .....	607	604	706
Benton town .....	194	172	247
Bethlehem town .....	1,142	898	882
Bridgewater town .....	398	293	222
Bristol town .....	1,670	1,470	1,586
Campton town .....	1,171	1,058	1,149
Canaan town .....	1,923	1,507	1,465
Dorchester town .....	141	91	133

TABLE 2—Continued

POPULATION OF COUNTIES BY MINOR CIVIL DIVISIONS: 1950-1970

County and minor civil division	1970	1960	1950
<b>Grafton County—</b>			
<i>Continued</i>			
Easton town .....	92	74	94
Ellsworth town .....	13	3	24
Enfield town .....	2,343	1,867	1,612
Franconia town .....	655	491	549
Grafton town .....	370	348	442
Groton town .....	120	99	105
Hanover town .....	8,494	7,329	6,259
Haverhill town .....	3,090	3,127	3,357
Hebron town .....	234	153	130
Holderness town .....	1,048	149	731
Landaff town .....	292	289	342
Lebanon city .....	9,725	9,299	8,495
Lincoln town .....	1,341	1,228	1,415
Lisbon town .....	1,480	1,788	2,009
Littleton town .....	5,290	5,003	4,817
Livermore town .....	.....	.....	.....
Lyman town .....	213	201	241
Lyme town .....	1,112	1,026	924
Monroe town .....	385	421	410
Orange town .....	103	83	82
Orford town .....	793	667	726
Piermont town .....	462	477	511
Plymouth town .....	4,225	3,210	3,039
Rumney town .....	870	820	859
Sugar Hill town .....	336	.....	.....
Thornton town .....	594	480	460
Warren town .....	539	548	581
Waterville town .....	109	14	11
Wentworth town .....	376	300	413
Woodstock town .....	897	827	894

TABLE 2—Continued

## POPULATION OF COUNTIES BY MINOR CIVIL DIVISIONS: 1950-1970

County and minor civil division	1970	1960	1950
<b>Hillsborough County .....</b>	<b>223,941</b>	<b>178,161</b>	<b>156,987</b>
Amherst town .....	4,605	2,051	1,461
Antrim town .....	2,122	1,121	1,030
Bedford town .....	5,859	3,636	2,176
Bennington town .....	639	591	593
Brookline town .....	1,167	795	671
Deering town .....	578	345	392
Francestown town .....	525	495	405
Goffstown town .....	9,284	7,230	5,638
Greenfield town .....	1,058	538	430
Greenville town .....	1,587	1,385	1,280
Hancock town .....	909	722	612
Hillsborough town .....	2,775	2,310	2,179
Hollis town .....	2,616	1,720	1,196
Hudson town .....	10,638	5,876	4,183
Litchfield town .....	1,420	721	427
Lyndeborough town .....	789	594	552
Manchester city .....	87,754	88,282	82,732
Mason town .....	518	349	288
Merrimack town .....	8,595	2,989	1,908
Milford town .....	6,622	4,863	4,159
Mont Vernon town .....	906	585	405
Nashua city .....	55,820	39,096	34,669
New Boston town .....	1,390	925	865
New Ipswich town .....	1,803	1,455	1,147
Pelham town .....	5,408	2,605	1,317
Peterborough town .....	3,807	2,963	2,556
Sharon town .....	136	78	62
Temple town .....	441	361	330
Weare town .....	1,851	1,420	1,345
Wilton town .....	2,276	2,025	1,952
Windsor town .....	43	35	27

TABLE 2—Continued

## POPULATION OF COUNTIES BY MINOR CIVIL DIVISIONS: 1950-1970

County and minor civil division	1970	1960	1950
<b>Merrimack County .....</b>	<b>80,925</b>	<b>67,785</b>	<b>63,022</b>
Allenstown town .....	2,732	1,789	1,540
Andover town .....	1,138	955	1,057
Boscawen town .....	3,162	2,181	1,857
Bow town .....	2,479	1,340	1,062
Bradford town .....	679	508	606
Canterbury town .....	895	674	627
Chichester town .....	1,083	821	735
Concord city .....	30,022	28,991	27,988
Danbury town .....	489	435	496
Dunbarton town .....	825	632	533
Epsom town .....	1,469	1,002	756
Franklin city .....	7,292	6,742	6,552
Henniker town .....	2,348	1,636	1,675
Hill town .....	450	396	310
Hooksett town .....	5,564	3,713	2,792
Hopkinton town .....	3,007	2,225	1,831
Loudon town .....	1,707	1,194	1,012
Newbury town .....	509	342	320
New London town .....	2,236	1,738	1,484
Northfield town .....	2,193	1,784	1,561
Pembroke town .....	4,261	3,514	3,094
Pittsfield town .....	2,517	2,419	2,321
Salisbury town .....	589	415	423
Sutton town .....	642	487	554
Warner town .....	1,441	1,004	1,080
Webster town .....	680	457	386
Wilmot town .....	516	391	370

TABLE 2—Continued

## POPULATION OF COUNTIES BY MINOR CIVIL DIVISIONS: 1950-1970

County and minor civil division	1970	1960	1950
<b>Rockingham County .....</b>	<b>138,951</b>	<b>99,029</b>	<b>70,059</b>
Atkinson town .....	2,291	1,017	492
Auburn town .....	2,035	1,292	1,158
Brentwood town .....	1,468	1,072	819
Candia town .....	1,997	1,490	1,243
Chester town .....	1,382	1,053	807
Danville town .....	924	605	508
Deerfield town .....	1,178	714	706
Derry town .....	11,712	6,987	5,826
East Kingston town .....	838	574	449
Epping town .....	2,356	2,006	1,796
Exeter town .....	8,892	7,243	5,664
Fremont town .....	993	783	698
Greenland town .....	1,784	1,196	719
Hampstead town .....	2,401	1,261	902
Hampton town .....	8,011	5,379	2,847
Hampton Falls town .....	1,254	885	629
Kensington town .....	1,044	708	542
Kingston town .....	2,882	1,672	1,283
Londonderry town .....	5,346	2,457	1,640
New Castle town .....	975	823	583
Newfields town .....	843	737	469
Newington town .....	798	2,499*	494
Newmarket town .....	3,361	3,153	2,709
Newton town .....	1,920	1,419	1,173
North Hampton town .....	3,259	1,910	1,104
Northwood town .....	1,526	1,034	966
Nottingham town .....	952	623	566
Plaistow town .....	4,712	2,915	2,082
Portsmouth city .....	25,717	25,833*	18,830
Raymond town .....	3,003	1,867	1,428
Rye town .....	4,083	3,244	1,982

\*Revised 1960, Newington 1,046, Portsmouth city 26,900, by the U. S. Bureau of Census 8/17/1961.

TABLE 2—*Continued*

POPULATION OF COUNTIES BY MINOR CIVIL DIVISIONS: 1950-1970

County and minor civil division	1970	1960	1950
<b>Rockingham County—</b> <i>Continued</i>			
Salem town .....	20,142	9,210	4,805
Sandown town .....	741	366	315
Seabrook town .....	3,053	2,209	1,788
South Hampton town .....	558	443	314
Stratham town .....	1,512	1,033	759
Windham town .....	3,008	1,317	964



*New Hampshire State Bird* — PURPLE FINCH



TABLE 2—Continued

## POPULATION OF COUNTIES BY MINOR CIVIL DIVISIONS: 1950-1970

County and minor civil division	1970	1960	1950
<b>Strafford County .....</b>	<b>70,431</b>	<b>59,799</b>	<b>51,567</b>
Barrington town .....	1,865	1,036	1,052
Dover city .....	20,850	19,131	15,874
Durham town .....	8,869	5,504	4,770
Farmington town .....	3,588	3,287	3,454
Lee town .....	1,481	931	575
Madbury town .....	704	556	489
Middleton town .....	430	349	255
Milton town .....	1,859	1,418	1,510
New Durham town .....	583	474	463
Rochester city .....	17,938	15,927	13,776
Rollinsford town .....	2,273	1,935	1,652
Somersworth city .....	9,026	8,529	6,927
Strafford town .....	965	722	770

TABLE 2—*Concluded*

## POPULATION OF COUNTIES BY MINOR CIVIL DIVISIONS: 1950-1970

County and minor civil division	1970	1960	1950
Sullivan County .....	30,949	28,067	26,441
Acworth town .....	459	371	418
Charlestown town .....	3,274	2,576	2,077
Claremont city* .....	14,221	13,563	12,811
Cornish town .....	1,268	1,106	989
Croydon town .....	396	312	349
Goshen town .....	395	351	356
Grantham town .....	366	332	359
Langdon town .....	337	338	378
Lempster town .....	360	272	309
Newport town .....	5,899	5,458	5,131
Plainfield town .....	1,323	1,071	1,011
Springfield town .....	310	283	324
Sunapee town .....	1,384	1,164	1,108
Unity town .....	709	708	653
Washington town .....	248	162	168

\*SULLIVAN — Claremont town incorporated as a city in 1948.

Note. The State Planning and Development Commission in "Population and Areas of Cities, Towns and Counties in New Hampshire, 1950" shows the actual area of the state in square miles as follows:

	Area in square miles
New Hampshire .....	9,304.3
(Land area, 9,024.2 square miles.)	
(Inland water area, 280.1 square miles.)	
COUNTY	
Belknap .....	466.6
Carroll .....	991.4
Cheshire .....	736.2
Coos .....	1,855.3
Grafton .....	1,746.8
Hillsborough .....	901.9
Merrimack .....	949.5
Rockingham .....	717.9
Strafford .....	389.8
Sullivan .....	548.9



---

---

PRESIDENTIAL  
PRIMARY

---

March 7, 1972

---

---



## PRESIDENTIAL PRIMARY VOTE

SUMMARY BY COUNTIES  March 7, 1972	Total Number of Names on Checklist	Total Number of Ballots Cast	Total Republican Ballots Cast	Total Republican Absentee Ballots Cast	Total Democratic Ballots Cast	Total Democratic Absentee Ballots Cast
Belknap .....	20717	10193	6442	332	3354	195
Carroll .....	14474	7001	5608	371	1193	64
Cheshire .....	28786	14481	8372	307	5659	161
Coos .....	21330	11092	4729	183	5874	312
Grafton .....	31669	17279	10782	670	5619	323
Hillsborough .....	124265	62891	27328	1100	32895	1164
Merrimack .....	48186	24859	15890	796	8175	323
Rockingham .....	76050	40747	25180	810	14624	416
Strafford .....	40966	17032	8402	379	8262	324
Sullivan .....	17379	9386	5130	228	3807	255
Totals .....	423822	214961	117863	5176	88742	3537

BELKNAP COUNTY  March 7, 1972	Total Number of Names on Checklist	Total Number of Ballots Cast	Total Republican Ballots Cast	Total Republican Absentee Ballots Cast	Total Democratic Ballots Cast	Total Democratic Absentee Ballots Cast
	Alton . . . . .	1418	778	606	32	132
Barnstead . . . . .	783	436	253	10	170	3
Belmont . . . . .	1463	917	542	13	354	8
Center Harbor . . . . .	437	234	132	20	80	2
Gilford . . . . .	2271	1140	791	39	291	19
Gilmanton . . . . .	758	445	315	18	127	5
Laconia -						
Ward 1 . . . . .	1356	637	442	30	134	31
Ward 2 . . . . .	1900	747	259	14	444	30
Ward 3 . . . . .	589	259	162	12	78	7
Ward 4 . . . . .	1330	596	354	31	194	17
Ward 5 . . . . .	1432	650	339	12	284	15
Ward 6 . . . . .	2107	813	513	20	273	7
Meredith . . . . .	2043	980	730	34	250	16
New Hampton . . . . .	551	339	231	10	94	4
Sanbornton . . . . .	660	365	245	14	120	14
Tilton . . . . .	1619	857	528	23	329	9
Totals . . . . .	20717	10193	6442	332	3354	195

CARROLL COUNTY March 7, 1972	Total Number of Names on Checklist	Total Number of Ballots Cast	Total Republican Ballots Cast	Total Republican Absentee Ballots Cast	Total Democratic Ballots Cast	Total Democratic Absentee Ballots Cast
Albany . . . . .	142	46	29	—	17	—
Bartlett . . . . .	782	309	256	14	35	4
Brookfield . . . . .	201	131	94	21	15	1
Chatham . . . . .	100	37	17	3	9	8
Conway . . . . .	3645	1477	1238	65	239	4
Eaton . . . . .	174	103	88	7	15	1
Effingham . . . . .	271	162	101	13	47	1
Freedom . . . . .	328	154	114	3	37	—
Hart's Location . . . . .	14	10	8	—	2	—
Hale's Location . . . . .	—	—	—	—	—	—
Jackson . . . . .	311	147	99	6	40	2
Madison . . . . .	480	237	193	12	30	2
Moultonborough . . . . .	1246	727	563	39	118	7
Ossipee . . . . .	1204	431	351	9	80	1
Sandwich . . . . .	586	403	306	14	77	6
Tamworth . . . . .	884	543	413	20	130	9
Tuftonboro . . . . .	705	384	320	41	22	1
Wakefield . . . . .	941	501	418	30	83	4
Wolfeboro . . . . .	2460	1199	1000	74	197	13
Totals . . . . .	14474	7001	5608	371	1193	64

CHESHIRE COUNTY  March 7, 1972	Total Number of Names on Checklist	Total Number of Ballots Cast	Total Republican Ballots Cast	Total Republican Absentee Ballots Cast	Total Democratic Ballots Cast	Total Democratic Absentee Ballots Cast
	Alstead . . . . .	624	380	265	7	104
Chesterfield . . . . .	1028	591	376	26	180	9
Dublin . . . . .	605	325	228	—	94	3
Fitzwilliam . . . . .	845	486	363	7	116	—
Gilsum . . . . .	270	139	75	3	59	2
Harrisville . . . . .	376	216	102	10	97	7
Hinsdale . . . . .	1601	950	488	6	451	5
Jaffrey . . . . .	2311	1160	585	45	508	22
Keene —						
Ward 1 . . . . .	2699	1016	532	8	484	8
Ward 2 . . . . .	1513	631	330	9	290	2
Ward 3 . . . . .	1469	698	407	24	258	9
Ward 4 . . . . .	3388	1662	1067	36	539	20
Ward 5 . . . . .	2134	952	513	21	405	13
Marlborough . . . . .	925	472	273	6	188	5
Marlow . . . . .	256	108	64	2	42	—
Nelson . . . . .	228	123	91	2	30	—
Richmond . . . . .	209	107	67	2	38	—
Rindge . . . . .	927	615	355	25	225	10
Roxbury . . . . .	85	37	25	—	12	—
Stoddard . . . . .	186	96	73	1	23	1
Sullivan . . . . .	243	156	82	3	71	—
Surry . . . . .	252	131	84	6	41	—
Swanzey . . . . .	2012	936	566	13	341	16
Troy . . . . .	807	466	159	2	304	1
Walpole . . . . .	1830	778	522	28	215	13
Westmoreland . . . . .	532	347	237	9	99	2
Winchester . . . . .	1431	903	443	6	445	9
Totals . . . . .	28786	14481	8372	307	5659	161

COOS COUNTY March 7, 1972		Total Number of Names on Checklist	Total Number of Ballots Cast	Total Republican Ballots Cast	Total Republican Absentee Ballots Cast	Total Democratic Ballots Cast	Total Democratic Absentee Ballots Cast
Atk'n & Gil. Ac. Gt.	—	—	—	—	—	—	—
Bean's Grant . . . . .	—	—	—	—	—	—	—
Bean's Purchase . . . . .	—	—	—	—	—	—	—
Berlin —							
Ward 1 . . . . .	2611	1205	237	10	846	62	
Ward 2 . . . . .	2399	1083	288	11	726	58	
Ward 3 . . . . .	2916	1501	698	33	734	36	
Ward 4 . . . . .	2283	1280	101	2	1107	70	
Cambridge . . . . .	—	—	—	—	—	—	—
Carroll . . . . .	242	164	89	4	75	2	
Chandler's Pur. . . . .	—	—	—	—	—	—	—
Clarksville . . . . .	90	57	30	—	19	—	—
Colebrook . . . . .	1141	676	471	13	183	9	
Columbia . . . . .	210	98	69	—	28	1	
Crawford's Pur. . . . .	—	—	—	—	—	—	—
Cutt's Grant . . . . .	—	—	—	—	—	—	—
Dalton . . . . .	301	132	86	4	46	1	
Dix's Grant . . . . .	—	—	—	—	—	—	—
Dixville . . . . .	17	17	11	—	5	1	
Dummer . . . . .	139	94	55	—	39	—	—
Errol . . . . .	117	45	36	—	9	—	—
Erving's Grant or Loc. . . . .	—	—	—	—	—	—	—
Gorham . . . . .	2161	1048	410	13	607	18	
Green's Grant . . . . .	—	—	—	—	—	—	—
Hadley's Pur. . . . .	—	—	—	—	—	—	—
Jefferson . . . . .	391	181	140	7	41	1	
Kilkenny . . . . .	—	—	—	—	—	—	—
Lancaster . . . . .	1668	835	589	41	194	11	
Low & Burbank's Grant . . . . .	—	—	—	—	—	—	—
Martin's Loc. . . . .	—	—	—	—	—	—	—
Milan . . . . .	436	229	114	3	112	—	—
Millsfield . . . . .	7	3	3	—	—	—	—
Northumberland . . . . .	1459	924	343	9	581	29	
Odell . . . . .	—	—	—	—	—	—	—
Pinkham's Grant . . . . .	5	4	3	—	1	—	—
Pittsburg . . . . .	489	254	189	9	56	—	—
Randolph . . . . .	153	102	77	6	16	3	
Sargent's Pur. . . . .	—	—	—	—	—	—	—
Second College Gr. Shelburne . . . . .	141	79	59	3	20	2	
Stark . . . . .	197	119	65	1	54	1	
Stewartstown . . . . .	426	230	151	3	76	—	—
Stratford . . . . .	402	184	67	—	115	2	
Success . . . . .	—	—	—	—	—	—	—
Thompson & Mes's Pur. . . . .	4	—	—	—	—	—	—
Wentworth's Loc. . . . .	25	15	10	—	5	—	—
Whitefield . . . . .	900	533	338	11	179	5	
Totals . . . . .	21330	11092	4729	183	5874	312	

GRAFTON COUNTY  March 7, 1972	Total Number of Names on Checklist	Total Number of Ballots Cast	Total Republican Ballots Cast	Total Republican Absentee Ballots Cast	Total Democratic Ballots Cast	Total Democratic Absentee Ballots Cast
	Alexandria . . . . .	298	221	150	1	70
Ashland . . . . .	963	550	314	10	236	5
Bath . . . . .	398	132	116	9	16	2
Benton . . . . .	71	27	21	2	3	1
Bethlehem . . . . .	915	435	295	4	128	8
Bridgewater . . . . .	308	194	134	13	47	—
Bristol . . . . .	1136	643	505	37	99	2
Campton . . . . .	797	505	340	10	153	2
Canaan . . . . .	1256	661	399	7	252	3
Dorchester . . . . .	119	71	55	7	16	1
Easton . . . . .	75	45	34	2	9	—
Ellsworth . . . . .	14	12	9	—	3	—
Enfield . . . . .	1436	808	400	10	388	10
Franconia . . . . .	440	267	161	9	96	1
Grafton . . . . .	291	154	94	5	60	1
Groton . . . . .	91	48	24	—	24	—
Hanover . . . . .	3853	2594	1222	168	1084	120
Haverhill . . . . .	1717	915	692	38	179	6
Hebron . . . . .	192	108	77	5	22	4
Holderness . . . . .	666	395	304	16	73	2
Landaff . . . . .	136	40	31	4	5	—
Lebanon —						
Ward 1 . . . . .	1922	775	418	17	311	29
Ward 2 . . . . .	1593	610	248	25	322	15
Ward 3 . . . . .	2076	836	497	39	279	21
Lincoln . . . . .	752	487	199	4	278	6
Lisbon . . . . .	811	427	293	10	123	1
Livermore . . . . .	—	—	—	—	—	—
Littleton . . . . .	3092	1677	1098	68	479	32
Lyman . . . . .	127	89	42	1	47	—
Lyme . . . . .	732	410	270	14	113	13
Monroe . . . . .	276	199	156	13	43	3
Orange . . . . .	101	73	44	1	29	—
Orford . . . . .	512	264	216	5	41	2
Piermont . . . . .	326	130	87	10	31	2
Plymouth . . . . .	1711	1043	767	35	229	12
Rumney . . . . .	566	348	258	2	86	2
Sugar Hill . . . . .	279	161	121	19	21	—
Thornton . . . . .	384	238	194	32	44	2
Warren . . . . .	336	198	165	3	28	2
Waterville Valley . . . . .	93	82	48	9	34	7
Wentworth . . . . .	259	147	118	2	24	3
Woodstock . . . . .	549	260	166	4	94	3
Totals . . . . .	31669	17279	10782	670	5619	323

HILLSBOROUGH COUNTY March 7, 1972	Total Number of Names on Checklist	Total Number of Ballots Cast	Total Republican Ballots Cast	Total Republican Absentee Ballots Cast	Total Democratic Ballots Cast	Total Democratic Absentee Ballots Cast
Amherst . . . . .	2680	1796	1303	84	390	19
Antrim . . . . .	932	576	392	12	168	4
Bedford . . . . .	3309	2050	1347	37	640	26
Bennington . . . . .	385	240	169	7	71	3
Brookline . . . . .	671	428	270	6	146	6
Deering . . . . .	298	160	120	1	40	4
Francestown . . . . .	400	228	165	12	50	1
Goffstown . . . . .	4750	2828	1432	42	1396	34
Greenfield . . . . .	441	295	195	3	97	—
Greenville . . . . .	843	527	147	5	373	2
Hancock . . . . .	680	407	329	30	78	4
Hillsborough . . . . .	1546	776	576	28	200	11
Hollis . . . . .	1655	976	736	19	240	13
Hudson . . . . .	4710	2749	1130	18	1576	25
Litchfield . . . . .	720	436	240	2	193	1
Lyndeborough . . . . .	417	269	202	5	62	—
Manchester —						
Ward 1 . . . . .	6418	3526	1927	109	1401	89
Ward 2 . . . . .	5477	2699	1264	37	1311	87
Ward 3 . . . . .	3258	1368	461	24	907	45
Ward 4 . . . . .	2767	1257	—	10	—	29
Ward 5 . . . . .	1646	809	108	5	686	10
Ward 6 . . . . .	6262	2990	814	24	2079	73
Ward 7 . . . . .	3011	1484	211	4	1250	19
Ward 8 . . . . .	6874	3279	1025	28	2171	54
Ward 9 . . . . .	784	290	76	1	214	11
Ward 10 . . . . .	4411	2296	773	24	1456	43
Ward 11 . . . . .	1855	864	145	3	692	24
Ward 12 . . . . .	2126	1106	180	4	892	30
Ward 13 . . . . .	3870	1995	386	5	1552	52
Ward 14 . . . . .	4875	2430	592	14	1838	45
Mason . . . . .	317	176	108	7	61	—
Merrimack . . . . .	3601	1977	1150	21	827	20
Milford . . . . .	4077	2035	1238	49	699	49
Mont Vernon . . . . .	482	358	239	19	98	2
Nashua —						
Ward 1 . . . . .	3074	1258	620	23	638	25
Ward 2 . . . . .	3268	1519	929	94	590	24
Ward 3 . . . . .	3048	1131	444	36	626	25
Ward 4 . . . . .	3070	999	234	14	765	26
Ward 5 . . . . .	2570	961	230	5	702	24
Ward 6 . . . . .	3786	1372	316	16	1015	25
Ward 7 . . . . .	3445	1323	277	31	1046	79
Ward 8 . . . . .	3121	1321	583	30	738	33
Ward 9 . . . . .	2200	875	347	18	492	18
New Boston . . . . .	705	455	327	7	119	2
New Ipswich . . . . .	897	594	344	3	250	5
Pelham . . . . .	2891	1829	756	6	1073	5
Peterborough . . . . .	2400	1646	1151	61	418	16
Sharon . . . . .	94	66	38	12	16	—
Temple . . . . .	350	270	213	8	42	7
Weare . . . . .	1264	701	507	6	183	5
Wilton . . . . .	1495	867	546	30	321	10
Windsor . . . . .	39	24	16	1	7	—
Totals . . . . .	124265	62891	27328	1100	32895	1164

MERRIMACK COUNTY  March 7, 1972	Total Number of Names on Checklist	Total Number of Ballots Cast	Total Republican Ballots Cast	Total Republican Absentee Ballots Cast	Total Democratic Ballots Cast	Total Democratic Absentee Ballots Cast
Allenstown . . . . .	1450	1085	200	7	885	10
Andover . . . . .	854	536	327	19	209	7
Boscawen . . . . .	1557	695	463	13	216	3
Bow . . . . .	1537	1023	825	21	166	11
Bradford . . . . .	524	305	238	19	47	1
Canterbury . . . . .	518	356	272	4	84	—
Chichester . . . . .	542	278	227	6	45	—
Concord —						
Ward 1 . . . . .	1838	590	340	14	250	8
Ward 2 . . . . .	797	498	399	7	86	6
Ward 3 . . . . .	1175	505	368	23	112	2
Ward 4 . . . . .	2946	1104	822	44	282	24
Ward 5 . . . . .	1604	763	556	45	147	15
Ward 6 . . . . .	1413	633	428	24	205	11
Ward 7 . . . . .	3884	2152	1550	109	462	31
Ward 8 . . . . .	2361	1067	740	42	274	11
Ward 9 . . . . .	1013	547	366	19	149	13
Danbury . . . . .	303	171	124	2	44	1
Dunbarton . . . . .	508	352	246	11	92	3
Epsom . . . . .	762	408	304	11	104	3
Franklin —						
Ward 1 . . . . .	1293	508	290	14	218	27
Ward 2 . . . . .	1348	559	143	8	382	26
Ward 3 . . . . .	2031	714	327	20	336	31
Henniker . . . . .	1060	684	481	26	203	4
Hill . . . . .	320	160	122	3	35	—
Hooksett . . . . .	4013	1730	822	18	882	8
Hopkinton . . . . .	2100	1253	974	49	222	8
Loudon . . . . .	873	407	229	19	159	—
Newbury . . . . .	428	247	172	23	49	3
New London . . . . .	1458	1164	910	67	167	20
Northfield . . . . .	1162	603	364	5	228	6
Pembroke . . . . .	2854	1579	751	36	828	14
Pittsfield . . . . .	1303	621	402	19	198	2
Salisbury . . . . .	315	193	129	4	64	2
Sutton . . . . .	486	421	300	7	121	2
Warner . . . . .	833	530	404	24	97	5
Webster . . . . .	400	219	152	3	67	—
Wilnot . . . . .	323	199	123	11	60	5
Totals . . . . .	48186	24859	15890	796	8175	323

ROCKINGHAM COUNTY	Total Number of Names on Checklist	Total Number of Ballots Cast	Total Republican Ballots Cast	Total Republican Absentee Ballots Cast	Total Democratic Ballots Cast	Total Democratic Absentee Ballots Cast
March 7, 1972						
Atkinson . . . . .	1294	747	557	19	190	10
Auburn . . . . .	1069	700	390	6	299	5
Brentwood . . . . .	686	419	328	7	83	1
Candia . . . . .	1023	661	493	22	137	9
Chester . . . . .	848	478	400	10	78	2
Danville . . . . .	493	252	185	2	64	1
Deerfield . . . . .	785	546	369	7	161	9
Derry . . . . .	6832	3255	2090	60	1086	19
East Kingston . . . . .	517	278	184	—	92	2
Epping . . . . .	1375	860	417	13	423	7
Exeter . . . . .	4910	2289	1624	117	511	37
Fremont . . . . .	680	446	310	15	120	1
Greenland . . . . .	1095	699	470	10	217	2
Hampstead . . . . .	1500	948	690	18	237	3
Hampton . . . . .	4470	2723	1798	64	839	22
Hampton Falls . . . . .	741	548	427	22	97	2
Kensington . . . . .	628	414	262	3	145	4
Kingston . . . . .	1679	1054	730	32	324	4
Londonderry . . . . .	2571	1311	816	15	471	9
Newcastle . . . . .	764	404	264	5	132	3
Newfields . . . . .	435	255	185	5	70	4
Newington . . . . .	343	247	175	5	65	2
Newmarket . . . . .	2343	1181	275	6	882	18
Newton . . . . .	1214	674	443	7	221	3
North Hampton . . . . .	1757	1031	731	29	257	14
Northwood . . . . .	933	605	443	11	150	1
Nottingham . . . . .	622	362	237	1	125	—
Plaistow . . . . .	2569	1422	915	23	478	6
Portsmouth —						
Ward 1 . . . . .	2155	783	300	17	418	48
Ward 2 . . . . .	2874	937	480	35	384	38
Ward 3 . . . . .	2187	736	403	25	333	21
Ward 4 . . . . .	2764	987	569	21	418	19
Ward 5 . . . . .	1191	289	159	18	130	24
Ward 6 . . . . .	698	182	64	1	110	7
Raymond . . . . .	1741	1053	612	13	423	5
Rye . . . . .	2460	1377	988	53	327	9
Salem . . . . .	10074	6166	3123	37	3043	31
Sandown . . . . .	506	353	243	10	100	—
Seabrook . . . . .	2057	1155	838	6	309	2
South Hampton . . . . .	333	201	128	3	70	—
Stratham . . . . .	887	553	424	21	102	6
Windham . . . . .	1947	1166	641	16	503	6
Totals . . . . .	76050	40747	25180	810	14624	416

STRAFFORD COUNTY  March 7, 1972	Total Number of Names on Checklist	Total Number of Ballots Cast	Total Republican Ballots Cast	Total Republican Absentee Ballots Cast	Total Democratic Ballots Cast	Total Democratic Absentee Ballots Cast
Barrington . . . . .	918	523	343	10	165	5
Dover —						
Ward 1 . . . . .	3561	1145	587	18	558	18
Ward 2 . . . . .	2093	654	233	9	393	19
Ward 3 . . . . .	2245	738	447	16	291	8
Ward 4 . . . . .	4559	1752	1025	34	654	39
Ward 5 . . . . .	1172	403	125	4	278	12
Durham . . . . .	2830	1761	1100	62	661	54
Farmington . . . . .	2008	1102	644	42	404	12
Lee . . . . .	851	514	302	22	187	3
Madbury . . . . .	367	222	137	12	72	1
Middleton . . . . .	228	83	24	—	59	—
Milton . . . . .	1177	611	368	17	243	5
New Durham . . . . .	342	192	144	6	42	—
Rochester —						
Ward 1 . . . . .	1659	590	363	3	221	3
Ward 2 . . . . .	2400	968	528	25	405	10
Ward 3 . . . . .	1642	544	222	11	312	2
Ward 4 . . . . .	2018	653	195	12	458	11
Ward 5 . . . . .	1809	650	351	14	299	1
Ward 6 . . . . .	1403	472	298	21	174	4
Rollinsford . . . . .	1281	623	210	9	394	10
Somersworth —						
Ward 1 . . . . .	731	279	84	8	179	8
Ward 2 . . . . .	1252	615	152	2	463	36
Ward 3 . . . . .	1687	704	139	3	543	19
Ward 4 . . . . .	1522	540	56	2	460	22
Ward 5 . . . . .	582	286	21	2	243	20
Strafford . . . . .	629	408	304	15	104	2
Totals . . . . .	40966	17032	8402	379	8262	324

SULLIVAN COUNTY							
March 7, 1972		Total Number of Names on Checklist	Total Number of Ballots Cast	Total Republican Ballots Cast	Total Republican Absentee Ballots Cast	Total Democratic Ballots Cast	Total Democratic Absentee Ballots Cast
Acworth . . . . .	271	159	119	6	40	1	
Charlestown . . . . .	1739	1148	710	21	438	6	
Claremont —							
Ward 1 . . . . .	1810	930	401	25	454	50	
Ward 2 . . . . .	3125	1650	909	43	644	54	
Ward 3 . . . . .	2488	982	267	23	668	24	
Cornish . . . . .	669	431	291	7	128	5	
Croydon . . . . .	245	162	109	4	49	—	
Goshen . . . . .	243	167	106	—	61	—	
Grantham . . . . .	232	110	70	8	30	2	
Langdon . . . . .	210	117	92	5	15	5	
Lempster . . . . .	248	163	128	1	32	2	
Newport . . . . .	3479	1792	900	37	773	82	
Plainfield . . . . .	714	392	248	12	121	11	
Springfield . . . . .	254	164	125	5	34	—	
Sunapee . . . . .	1106	713	493	27	183	10	
Unity . . . . .	340	204	92	1	108	3	
Washington . . . . .	206	102	70	3	29	—	
Totals . . . . .	17379	9386	5130	228	3807	255	

SUMMARY BY COUNTIES  March 7, 1972  Republican	VOTE ON PREFERENCE FOR PRESIDENT OF U.S.A.					
	Ashbrook	McCloskey	Nixon	Paulsen	Kennedy	Mills
Belknap . . . . .	916	1028	4604	49	1	41
Carroll . . . . .	532	894	4022	37	—	8
Cheshire . . . . .	758	1693	5543	89	2	63
Coos . . . . .	448	607	3292	60	—	34
Grafton . . . . .	1117	2349	7238	142	4	86
Hillsborough . . . . .	3200	4173	19302	260	7	139
Merrimack . . . . .	1429	3663	10425	133	1	97
Rockingham . . . . .	1789	5497	16365	322	6	99
Strafford . . . . .	608	2042	5370	63	6	48
Sullivan . . . . .	565	1244	3078	56	1	30
Totals . . . . .	11362	23190	79239	1211	28	645

SUMMARY BY COUNTIES  March 7, 1972  Republican	VOTE ON PREFERENCE FOR PRESIDENT OF U.S.A.						
	Wallace	Coll	Hartke	McGovern	Muskie	Yorty	Scattering
Belknap . . . . .	14	—	2	21	19	2	29
Carroll . . . . .	4	—	—	8	3	2	51
Cheshire . . . . .	5	2	—	78	48	1	18
Coos . . . . .	4	—	2	36	67	4	3
Grafton . . . . .	10	—	—	35	44	7	38
Hillsborough . . . . .	12	—	11	181	113	23	75
Merrimack . . . . .	14	—	1	43	46	4	19
Rockingham . . . . .	20	—	12	86	109	7	38
Strafford . . . . .	6	—	3	46	36	4	14
Sullivan . . . . .	4	—	1	21	19	1	7
Totals . . . . .	93	2	32	555	504	55	292

BELKNAP COUNTY	VOTE ON PREFERENCE FOR PRESIDENT OF U.S.A.					
	Ashbrook	McCloskey	Nixon	Paulsen	Kennedy	Mills
March 7, 1972						
Republican						
Alton . . . . .	61	69	443	8	—	4
Barnstead . . . . .	49	47	158	4	—	1
Belmont . . . . .	37	79	373	5	—	9
Center Harbor . . . . .	18	18	109	6	—	—
Gilford . . . . .	47	185	575	6	—	2
Gilmanton . . . . .	33	46	135	3	—	3
Laconia —						
Ward 1 . . . . .	43	72	340	3	1	3
Ward 2 . . . . .	20	42	200	—	—	1
Ward 3 . . . . .	9	24	133	—	—	—
Ward 4 . . . . .	24	70	275	2	—	4
Ward 5 . . . . .	20	51	261	1	—	—
Ward 6 . . . . .	64	76	380	—	—	—
Meredith . . . . .	83	90	546	—	—	9
New Hampton . . . . .	40	43	150	3	—	—
Sanbornton . . . . .	24	40	161	3	—	5
Tilton . . . . .	54	76	365	5	—	—
Totals . . . . .	916	1028	4604	49	1	41

BELKNAP COUNTY	VOTE ON PREFERENCE FOR PRESIDENT OF U.S.A.						
	Wallace	Coll	Hartke	McGovern	Muskie	Yorty	Scattering
March 7, 1972							
Republican							
Alton . . . . .	11	—	—	—	2	1	3
Barnstead . . . . .	—	—	—	—	1	1	1
Belmont . . . . .	—	—	1	3	3	—	1
Center Harbor . . . . .	—	—	—	—	—	—	1
Gilford . . . . .	—	—	—	5	2	—	3
Gilmanton . . . . .	2	—	—	—	—	—	11
Laconia —							
Ward 1 . . . . .	—	—	—	2	2	—	—
Ward 2 . . . . .	—	—	—	—	4	—	—
Ward 3 . . . . .	—	—	—	—	1	—	—
Ward 4 . . . . .	—	—	—	2	—	—	1
Ward 5 . . . . .	—	—	—	—	—	—	—
Ward 6 . . . . .	—	—	—	—	—	—	—
Meredith . . . . .	—	—	—	4	1	—	5
New Hampton . . . . .	—	—	—	—	—	—	—
Sanbornton . . . . .	1	—	—	3	2	—	1
Tilton . . . . .	—	—	1	2	1	—	2
Totals . . . . .	14	0	2	21	19	2	29

CARROLL COUNTY	VOTE ON PREFERENCE FOR PRESIDENT OF U.S.A.					
	Ashbrook	McCloskey	Nixon	Paulsen	Kennedy	Mills
March 7, 1972						
Republican						
Albany . . . . .	4	3	35	1	—	—
Bartlett . . . . .	6	73	155	2	—	1
Brookfield . . . . .	5	8	97	1	—	—
Chatham . . . . .	—	6	13	1	—	—
Conway . . . . .	141	260	780	7	—	—
Eaton . . . . .	4	12	67	1	—	—
Effingham . . . . .	9	6	84	—	—	1
Freedom . . . . .	5	20	82	1	—	—
Hart's Location . .	1	4	3	—	—	—
Hale's Location . .	—	—	—	—	—	—
Jackson . . . . .	4	32	67	1	—	—
Madison . . . . .	14	45	135	2	—	—
Moultonborough . .	45	74	454	6	—	2
Ossipee . . . . .	40	39	249	2	—	1
Sandwich . . . . .	31	38	220	1	—	2
Tamworth . . . . .	38	86	278	—	—	—
Tuftonboro . . . . .	49	24	268	1	—	1
Wakefield . . . . .	45	42	288	5	—	—
Wolfeboro . . . . .	91	122	747	5	—	—
Total . . . . .	532	894	4022	37	—	8

CARROLL COUNTY	VOTE ON PREFERENCE FOR PRESIDENT OF U.S.A.						
	Wallace	Coll	Hartke	McGovern	Muskie	Yorty	Scattering
March 7, 1972							
Republican							
Albany . . . . .	1	—	—	1	—	—	—
Bartlett . . . . .	—	—	—	—	—	—	—
Brookfield . . . . .	—	—	—	—	—	—	—
Chatham . . . . .	—	—	—	—	—	—	—
Conway . . . . .	—	—	—	—	—	—	50
Eaton . . . . .	—	—	—	—	—	—	—
Effingham . . . . .	—	—	—	—	—	—	—
Freedom . . . . .	—	—	—	—	—	—	1
Hart's Location . . . . .	—	—	—	—	—	—	—
Hale's Location . . . . .	—	—	—	—	—	—	—
Jackson . . . . .	—	—	—	—	—	—	—
Madison . . . . .	—	—	—	—	—	—	—
Moultonborough . . . . .	—	—	—	—	—	—	—
Ossipee . . . . .	—	—	—	—	1	—	—
Sandwich . . . . .	1	—	—	7	1	2	—
Tamworth . . . . .	1	—	—	—	—	—	—
Tuftonboro . . . . .	1	—	—	—	1	—	—
Wakefield . . . . .	—	—	—	—	—	—	—
Wolfeboro . . . . .	—	—	—	—	—	—	—
Totals . . . . .	4	0	—	8	3	2	51

CHESHIRE COUNTY	VOTE ON PREFERENCE FOR PRESIDENT OF U.S.A.					
	Ashbrook	McCloskey	Nixon	Paulsen	Kennedy	Mills
March 7, 1972						
Republican						
Alstead . . . . .	41	47	153	3	—	2
Chesterfield . . . . .	32	59	278	3	1	—
Dublin . . . . .	14	67	146	5	—	—
Fitzwilliam . . . . .	27	52	270	8	—	—
Gilsum . . . . .	2	5	66	—	—	—
Harrisville . . . . .	4	33	67	2	—	—
Hinsdale . . . . .	44	53	342	11	—	5
Jaffrey . . . . .	77	98	409	9	—	6
Keene —						
Ward 1 . . . . .	35	135	328	2	—	5
Ward 2 . . . . .	18	69	230	4	—	2
Ward 3 . . . . .	40	100	257	1	1	9
Ward 4 . . . . .	63	272	701	5	—	10
Ward 5 . . . . .	43	135	307	2	—	5
Marlborough . . . . .	24	61	174	1	—	2
Marlow . . . . .	9	14	35	—	—	—
Nelson . . . . .	9	20	56	7	—	—
Richmond . . . . .	12	6	48	—	—	—
Rindge . . . . .	40	65	246	4	—	2
Roxbury . . . . .	4	4	17	—	—	—
Stoddard . . . . .	7	11	51	—	—	—
Sullivan . . . . .	10	20	50	1	—	1
Surry . . . . .	18	20	54	1	—	—
Swanzy . . . . .	44	132	364	2	—	—
Troy . . . . .	15	25	107	3	—	1
Walpole . . . . .	49	106	356	4	—	12
Westmoreland . . . . .	27	49	156	4	—	—
Winchester . . . . .	50	35	275	7	—	1
Totals . . . . .	758	1693	5543	84	2	63

CHESHIRE COUNTY	VOTE ON PREFERENCE FOR PRESIDENT OF U.S.A.						
	Wallace	Coll	Hartke	McGovern	Muskie	Yorty	Scattering
March 7, 1972							
Republican							
Alstead . . . . .	1	—	—	3	1	—	1
Chesterfield . . . . .	—	—	—	—	4	—	1
Dublin . . . . .	—	—	—	—	—	—	—
Fitzwilliam . . . . .	—	—	—	—	—	—	—
Gilsum . . . . .	—	—	—	1	—	—	—
Harrisville . . . . .	—	—	—	2	1	—	2
Hinsdale . . . . .	1	1	—	2	4	—	—
Jaffrey . . . . .	2	—	—	5	1	—	4
Keene —							
Ward 1 . . . . .	—	—	—	4	5	—	3
Ward 2 . . . . .	—	—	—	4	1	—	—
Ward 3 . . . . .	—	—	—	9	5	—	1
Ward 4 . . . . .	1	—	—	19	14	—	—
Ward 5 . . . . .	—	—	—	5	4	—	1
Marlborough . . . . .	—	—	—	4	—	—	—
Marlow . . . . .	—	—	—	4	3	1	—
Nelson . . . . .	—	—	—	1	—	—	—
Richmond . . . . .	—	—	—	—	1	—	2
Rindge . . . . .	—	—	—	5	—	—	—
Roxbury . . . . .	—	—	—	—	—	—	—
Stoddard . . . . .	—	—	—	3	—	—	1
Sullivan . . . . .	—	1	—	—	—	—	—
Surry . . . . .	—	—	—	3	—	—	1
Swanzy . . . . .	—	—	—	—	—	—	—
Troy . . . . .	—	—	—	1	1	—	—
Walpole . . . . .	—	—	—	—	—	—	—
Westmoreland . . . . .	—	—	—	1	2	—	—
Winchester . . . . .	—	—	—	2	1	—	1
Totals . . . . .	5	2	—	78	48	1	18

COOS COUNTY	VOTE ON PREFERENCE FOR PRESIDENT OF U.S.A.					
	Ashbrook	McCloskey	Nixon	Paulsen	Kennedy	Mills
March 7, 1972						
Republican						
Atk'n & Gil. Ac. Gt.	—	—	—	—	—	—
Bean's Grant . . . . .	—	—	—	—	—	—
Bean's Purchase . . . . .	—	—	—	—	—	—
Berlin —						
Ward 1 . . . . .	8	40	156	1	—	—
Ward 2 . . . . .	21	60	182	1	—	2
Ward 3 . . . . .	49	115	467	5	—	13
Ward 4 . . . . .	5	12	72	2	—	1
Cambridge . . . . .	—	—	—	—	—	—
Carroll . . . . .	12	1	71	1	—	—
Chandler's Pur. . . . .	—	—	—	—	—	—
Clarksville . . . . .	4	1	21	—	—	—
Colebrook . . . . .	44	48	370	10	—	—
Columbia . . . . .	6	7	48	2	—	—
Crawford's Pur. . . . .	—	—	—	—	—	—
Cutt's Grant . . . . .	—	—	—	—	—	—
Dalton . . . . .	12	11	56	2	—	—
Dix's Grant . . . . .	—	—	—	—	—	—
Dixville . . . . .	—	—	11	—	—	—
Dummer . . . . .	2	11	41	—	—	—
Errol . . . . .	4	4	19	1	—	3
Erving's Grant or Loc. . . . .	—	—	—	—	—	—
Gorham . . . . .	33	75	259	6	—	6
Green's Grant . . . . .	—	—	—	—	—	—
Hadley's Pur. . . . .	—	—	—	—	—	—
Jefferson . . . . .	21	13	103	2	—	2
Kilkenny . . . . .	—	—	—	—	—	—
Lancaster . . . . .	51	66	441	8	—	—
Low & Burbank's Grant . . . . .	—	—	—	—	—	—
Martin's Loc. . . . .	—	—	—	—	—	—
Milan . . . . .	19	12	76	2	—	3
Millsfield . . . . .	—	—	3	—	—	—
Northumberland . . . . .	49	23	227	4	—	—
Odell . . . . .	—	—	—	—	—	—
Pinkham's Grant . . . . .	—	1	2	—	—	—
Pittsburg . . . . .	30	23	118	2	—	2
Randolph . . . . .	11	10	57	—	—	—
Sargent's Pur. . . . .	—	—	—	—	—	—
Second College Gt. Shelburne . . . . .	7	13	35	2	—	—
Stark . . . . .	3	3	49	1	—	—
Stewartstown . . . . .	23	17	92	—	—	2
Stratford . . . . .	6	4	53	2	—	—
Success . . . . .	—	—	—	—	—	—
Thompson & Mes's Pur. . . . .	—	—	—	—	—	—
Wentworth's Loc. . . . .	1	1	6	—	—	—
Whitefield . . . . .	27	36	257	6	—	—
Totals . . . . .	448	607	3292	60	—	34

COOS COUNTY	VOTE ON PREFERENCE FOR PRESIDENT OF U.S.A.						
	Wallace	Coll	Hartke	McGovern	Muskie	Yorty	Scattering
March 7, 1972							
Republican							
Atk'n & Gil. Ac. Gt.	—	—	—	—	—	—	—
Bean's Grant . . . . .	—	—	—	—	—	—	—
Bean's Purchase . . . . .	—	—	—	—	—	—	—
Berlin —							
Ward 1 . . . . .	—	—	—	—	—	—	—
Ward 2 . . . . .	1	—	—	2	12	2	—
Ward 3 . . . . .	—	—	2	19	31	—	1
Ward 4 . . . . .	—	—	—	5	2	—	—
Cambridge . . . . .	—	—	—	—	—	—	—
Carroll . . . . .	—	—	—	—	1	—	—
Chandler's Pur. . . . .	—	—	—	—	—	—	—
Clarksville . . . . .	—	—	—	—	—	—	1
Colebrook . . . . .	—	—	—	—	—	—	—
Columbia . . . . .	2	—	—	1	—	—	1
Crawford's Pur. . . . .	—	—	—	—	—	—	—
Cutt's Grant . . . . .	—	—	—	—	—	—	—
Dalton . . . . .	—	—	—	—	—	—	—
Dix's Grant . . . . .	—	—	—	—	—	—	—
Dixville . . . . .	—	—	—	—	—	—	—
Dummer . . . . .	—	—	—	—	—	—	—
Errol . . . . .	—	—	—	4	—	1	—
Erving's Grant or Loc. . . . .	—	—	—	—	—	—	—
Gorham . . . . .	—	—	—	—	6	—	—
Green's Grant . . . . .	—	—	—	—	—	—	—
Hadley's Pur. . . . .	—	—	—	—	—	—	—
Jefferson . . . . .	—	—	—	—	—	1	—
Kilkenny . . . . .	—	—	—	—	—	—	—
Lancaster . . . . .	—	—	—	—	—	—	—
Low & Burbank's Grant . . . . .	—	—	—	—	—	—	—
Martin's Loc. . . . .	—	—	—	—	—	—	—
Milan . . . . .	—	—	—	—	—	—	—
Millsfield . . . . .	—	—	—	—	—	—	—
Northumberland . . . . .	—	—	—	—	13	—	—
Odell . . . . .	—	—	—	—	—	—	—
Pinkham's Grant . . . . .	—	—	—	—	—	—	—
Pittsburg . . . . .	1	—	—	1	2	—	—
Randolph . . . . .	—	—	—	—	—	—	—
Sargent's Pur. . . . .	—	—	—	—	—	—	—
Second College Gt. Shelburne . . . . .	—	—	—	—	—	—	—
Stark . . . . .	—	—	—	1	—	—	—
Stewartstown . . . . .	—	—	—	2	—	—	—
Stratford . . . . .	—	—	—	1	—	—	—
Success . . . . .	—	—	—	—	—	—	—
Thompson & Mes's Pur. . . . .	—	—	—	—	—	—	—
Wentworth's Loc. . . . .	—	—	—	—	—	—	—
Whitefield . . . . .	—	—	—	—	—	—	—
Totals . . . . .	4	0	2	36	67	4	3

GRAFTON COUNTY	VOTE ON PREFERENCE FOR PRESIDENT OF U.S.A.					
	Ashbrook	McCloskey	Nixon	Paulsen	Kennedy	Mills
March 7, 1972						
Republican						
Alexandria . . . . .	20	24	84	—	—	1
Ashland . . . . .	58	31	250	—	—	5
Bath . . . . .	15	19	79	1	—	—
Benton . . . . .	1	2	20	—	—	—
Bethlehem . . . . .	41	43	176	5	—	7
Bridgewater . . . . .	25	18	88	2	—	6
Bristol . . . . .	57	69	356	3	—	—
Campton . . . . .	45	40	230	2	—	5
Canaan . . . . .	26	86	246	5	—	7
Dorchester . . . . .	6	6	37	2	—	—
Easton . . . . .	3	21	10	1	—	—
Ellsworth . . . . .	1	2	5	—	—	—
Enfield . . . . .	28	73	275	4	—	5
Franconia . . . . .	12	60	93	1	—	1
Grafton . . . . .	16	12	61	1	—	2
Groton . . . . .	2	1	20	—	—	—
Hanover . . . . .	47	707	595	12	—	5
Haverhill . . . . .	77	68	526	12	1	11
Hebron . . . . .	4	14	62	—	—	—
Holderness . . . . .	48	50	201	4	1	1
Landaff . . . . .	7	—	27	—	—	1
Lebanon —						
Ward 1 . . . . .	27	130	258	3	—	1
Ward 2 . . . . .	14	89	153	5	1	1
Ward 3 . . . . .	33	160	329	3	—	1
Lincoln . . . . .	30	17	141	3	—	2
Lisbon . . . . .	12	26	241	3	—	—
Livermore . . . . .	—	—	—	—	—	—
Littleton . . . . .	151	146	853	26	—	10
Lyman . . . . .	—	5	31	1	—	—
Lyme . . . . .	12	96	167	3	—	—
Monroe . . . . .	6	12	123	2	—	1
Orange . . . . .	1	7	32	2	—	—
Orford . . . . .	25	32	134	7	—	1
Piermont . . . . .	13	19	61	2	—	—
Plymouth . . . . .	102	133	535	7	1	3
Rumney . . . . .	36	29	178	1	—	4
Sugar Hill . . . . .	12	34	89	2	—	—
Thornton . . . . .	22	26	131	9	—	1
Warren . . . . .	30	5	119	5	—	4
Waterville Valley . . . . .	—	17	32	—	—	—
Wentworth . . . . .	17	4	92	1	—	—
Woodstock . . . . .	35	16	98	2	—	—
Totals . . . . .	1117	2349	7238	142	4	86

GRAFTON COUNTY	VOTE ON PREFERENCE FOR PRESIDENT OF U.S.A.						
	Wallace	Coll	Hartke	McGovern	Muskie	Yorty	Scattering
March 7, 1972							
Republican							
Alexandria . . . . .	—	—	—	3	1	—	1
Ashland . . . . .	—	—	—	1	3	1	—
Bath . . . . .	—	—	—	—	—	—	—
Benton . . . . .	—	—	—	—	—	—	—
Bethlehem . . . . .	1	—	—	—	11	—	—
Bridgewater . . . . .	—	—	—	—	—	—	—
Bristol . . . . .	—	—	—	—	—	—	—
Campton . . . . .	1	—	—	1	—	3	—
Canaan . . . . .	—	—	—	—	6	—	—
Dorchester . . . . .	—	—	—	1	—	—	—
Easton . . . . .	—	—	—	—	—	—	—
Ellsworth . . . . .	—	—	—	—	—	—	—
Enfield . . . . .	—	—	—	2	2	—	1
Franconia . . . . .	—	—	—	—	—	—	—
Grafton . . . . .	—	—	—	1	—	—	—
Groton . . . . .	—	—	—	—	—	—	—
Hanover . . . . .	—	—	—	4	3	—	2
Haverhill . . . . .	2	—	—	1	—	—	—
Hebron . . . . .	—	—	—	—	—	—	—
Holderness . . . . .	—	—	—	1	—	—	2
Landaff . . . . .	—	—	—	—	—	—	—
Lebanon —							
Ward 1 . . . . .	—	—	—	6	3	—	2
Ward 2 . . . . .	1	—	—	1	3	—	1
Ward 3 . . . . .	—	—	—	5	1	—	—
Lincoln . . . . .	—	—	—	—	—	—	—
Lisbon . . . . .	—	—	—	—	—	—	—
Livermore . . . . .	—	—	—	—	—	—	—
Littleton . . . . .	—	—	—	3	4	1	17
Lyman . . . . .	—	—	—	—	—	—	1
Lyme . . . . .	—	—	—	—	—	—	4
Monroe . . . . .	2	—	—	—	3	—	—
Orange . . . . .	—	—	—	—	—	—	—
Orford . . . . .	—	—	—	2	1	—	—
Piermont . . . . .	—	—	—	—	—	—	—
Plymouth . . . . .	1	—	—	2	2	1	3
Rumney . . . . .	2	—	—	—	—	1	2
Sugar Hill . . . . .	—	—	—	—	—	—	—
Thornton . . . . .	—	—	—	1	—	—	1
Warren . . . . .	—	—	—	—	1	—	1
Waterville Valley . . . . .	—	—	—	—	—	—	—
Wentworth . . . . .	—	—	—	—	—	—	—
Woodstock . . . . .	—	—	—	—	—	—	—
Totals . . . . .	10	0	—	35	44	7	38

HILLSBOROUGH COUNTY March 7, 1972 Republican	VOTE ON PREFERENCE FOR PRESIDENT OF U.S.A.					
	Ashbrook	McCloskey	Nixon	Paulsen	Kennedy	Mills
Amherst . . . . .	158	263	874	20	—	—
Antrim . . . . .	31	41	304	2	—	3
Bedford . . . . .	190	130	992	8	—	—
Bennington . . . . .	17	13	126	3	1	3
Brookline . . . . .	30	58	171	3	—	2
Deering . . . . .	11	13	73	1	—	—
Francestown . . . . .	24	33	113	3	—	—
Goffstown . . . . .	204	126	1063	6	1	7
Greenfield . . . . .	22	16	141	4	—	—
Greenville . . . . .	12	30	94	3	1	3
Hancock . . . . .	31	67	220	2	—	1
Hillsborough . . . . .	79	73	390	8	—	—
Hollis . . . . .	62	109	527	6	—	1
Hudson . . . . .	102	237	764	7	—	7
Litchfield . . . . .	16	29	181	2	—	1
Lyndeborough . . . . .	18	36	141	3	—	—
Manchester —						
Ward 1 . . . . .	250	348	1350	11	—	15
Ward 2 . . . . .	179	165	886	4	—	—
Ward 3 . . . . .	63	52	333	3	—	7
Ward 4 . . . . .	49	52	273	3	—	2
Ward 5 . . . . .	16	13	72	1	—	1
Ward 6 . . . . .	115	85	579	10	—	12
Ward 7 . . . . .	24	34	136	4	—	—
Ward 8 . . . . .	134	101	714	10	1	13
Ward 9 . . . . .	18	8	48	—	—	1
Ward 10 . . . . .	90	62	591	2	—	8
Ward 11 . . . . .	16	11	114	—	—	—
Ward 12 . . . . .	33	19	119	1	—	3
Ward 13 . . . . .	62	32	268	—	—	10
Ward 14 . . . . .	65	61	419	7	—	—
Mason . . . . .	6	29	75	2	—	—
Merrimack . . . . .	153	157	772	9	—	2
Milford . . . . .	140	196	903	15	1	1
Mont Vernon . . . . .	31	43	168	2	1	—
Nashua —						
Ward 1 . . . . .	68	134	409	4	—	—
Ward 2 . . . . .	48	175	630	3	—	6
Ward 3 . . . . .	35	108	300	4	—	—
Ward 4 . . . . .	23	41	154	—	—	3
Ward 5 . . . . .	12	46	165	2	—	1
Ward 6 . . . . .	25	54	236	3	—	—
Ward 7 . . . . .	31	48	185	3	—	—
Ward 8 . . . . .	53	116	312	5	—	—
Ward 9 . . . . .	31	78	240	3	—	—
New Boston . . . . .	41	48	233	7	—	2
New Ipswich . . . . .	60	56	204	11	—	1
Pelham . . . . .	65	114	502	14	—	8
Peterborough . . . . .	94	210	852	10	1	1
Sharon . . . . .	3	11	35	—	—	—
Temple . . . . .	32	27	137	6	—	3
Weare . . . . .	70	54	341	8	—	10
Wilton . . . . .	57	111	358	11	—	1
Windsor . . . . .	1	—	15	1	—	—
Totals . . . . .	3200	4173	19302	260	7	139

HILLSBOROUGH COUNTY March 7, 1972 Republican	VOTE ON PREFERENCE FOR PRESIDENT OF U.S.A.						
	Wallace	Coll	Hartke	McGovern	Muskie	Yorty	Scattering
Amherst . . . . .	-	-	-	-	-	-	-
Antrim . . . . .	-	-	-	-	-	-	-
Bedford . . . . .	-	-	-	-	-	-	-
Bennington . . . . .	-	-	-	1	-	-	-
Brookline . . . . .	-	-	-	-	1	-	2
Deering . . . . .	-	-	-	-	-	-	-
Francestown . . . . .	-	-	-	-	-	-	-
Goffstown . . . . .	1	-	-	5	7	7	5
Greenfield . . . . .	-	-	-	1	1	-	-
Greenville . . . . .	-	-	-	1	1	-	-
Hancock . . . . .	-	-	-	4	-	-	-
Hillsborough . . . . .	-	-	-	-	-	-	-
Hollis . . . . .	-	-	-	16	2	-	1
Hudson . . . . .	-	-	-	12	7	1	9
Litchfield . . . . .	-	-	2	1	1	-	-
Lyndeborough . . . . .	-	-	-	-	-	-	-
Manchester -	-	-	-	-	-	-	-
Ward 1 . . . . .	-	-	-	24	10	2	8
Ward 2 . . . . .	-	-	-	18	11	-	-
Ward 3 . . . . .	1	-	2	2	9	1	1
Ward 4 . . . . .	-	-	-	3	4	1	3
Ward 5 . . . . .	-	-	-	4	1	1	-
Ward 6 . . . . .	-	-	-	-	13	-	-
Ward 7 . . . . .	-	-	-	-	-	-	-
Ward 8 . . . . .	-	-	-	19	11	3	5
Ward 9 . . . . .	-	-	-	1	1	-	1
Ward 10 . . . . .	1	-	2	-	1	-	-
Ward 11 . . . . .	1	-	1	1	-	-	-
Ward 12 . . . . .	-	-	-	-	-	-	-
Ward 13 . . . . .	-	-	1	6	4	-	3
Ward 14 . . . . .	-	-	-	12	-	-	-
Mason . . . . .	-	-	-	-	-	-	-
Merrimack . . . . .	-	-	1	7	6	1	3
Milford . . . . .	-	-	-	6	1	-	3
Mont Vernon . . . . .	-	-	-	-	-	-	1
Nashua -	-	-	-	-	-	-	-
Ward 1 . . . . .	1	-	1	4	1	-	-
Ward 2 . . . . .	-	-	-	4	2	-	-
Ward 3 . . . . .	-	-	-	-	-	1	15
Ward 4 . . . . .	-	-	-	2	1	-	1
Ward 5 . . . . .	-	-	-	-	1	-	1
Ward 6 . . . . .	-	-	-	-	-	-	3
Ward 7 . . . . .	-	-	1	-	-	-	1
Ward 8 . . . . .	-	-	-	6	1	-	2
Ward 9 . . . . .	-	-	-	-	-	-	-
New Boston . . . . .	1	-	-	2	-	-	-
New Ipswich . . . . .	1	-	-	3	1	2	-
Pelham . . . . .	4	-	-	3	8	-	2
Peterborough . . . . .	-	-	-	8	1	-	3
Sharon . . . . .	-	-	-	-	1	-	-
Temple . . . . .	1	-	-	-	1	2	1
Weare . . . . .	-	-	-	5	3	1	-
Wilton . . . . .	-	-	-	-	-	-	1
Windsor . . . . .	-	-	-	-	-	-	-
Totals . . . . .	12	0	11	181	113	23	75

MERRIMACK COUNTY	VOTE ON PREFERENCE FOR PRESIDENT OF U.S.A.					
	Ashbrook	McCloskey	Nixon	Paulsen	Kennedy	Mills
March 7, 1972						
Republican						
Allenstown . . . . .	28	28	147	2	—	—
Andover . . . . .	36	70	203	7	—	4
Boscawen . . . . .	39	117	288	5	—	6
Bow . . . . .	61	193	566	9	—	—
Bradford . . . . .	43	27	173	3	—	—
Canterbury . . . . .	14	78	167	3	—	3
Chichester . . . . .	28	33	160	2	—	1
Concord —						
Ward 1 . . . . .	29	81	215	3	—	—
Ward 2 . . . . .	20	102	264	4	—	3
Ward 3 . . . . .	36	85	257	4	—	—
Ward 4 . . . . .	59	244	487	2	—	4
Ward 5 . . . . .	20	181	369	2	—	6
Ward 6 . . . . .	23	116	267	3	—	2
Ward 7 . . . . .	88	539	970	3	—	7
Ward 8 . . . . .	53	165	492	4	—	6
Ward 9 . . . . .	16	143	210	3	—	—
Danbury . . . . .	26	21	66	2	—	3
Dunbarton . . . . .	38	32	165	1	—	5
Epsom . . . . .	39	37	214	7	—	—
Franklin —						
Ward 1 . . . . .	20	79	174	2	—	7
Ward 2 . . . . .	15	28	102	—	—	1
Ward 3 . . . . .	31	114	181	2	—	—
Henniker . . . . .	58	82	301	2	—	4
Hill . . . . .	21	18	83	—	—	—
Hooksett . . . . .	103	79	606	12	—	10
Hopkinton . . . . .	90	280	641	8	—	—
Loudon . . . . .	45	38	192	2	—	1
Newbury . . . . .	22	42	124	1	—	1
New London . . . . .	71	162	615	7	1	6
Northfield . . . . .	40	78	221	5	—	3
Pembroke . . . . .	68	111	529	2	—	—
Pittsfield . . . . .	52	61	288	3	—	3
Salisbury . . . . .	15	21	87	—	—	4
Sutton . . . . .	27	59	120	9	—	4
Warner . . . . .	37	64	279	6	—	2
Webster . . . . .	8	30	111	—	—	1
Wilmot . . . . .	10	25	91	3	—	—
Totals . . . . .	1429	3663	10425	133	1	97



*New Hampshire State Flower* — PURPLE LILAC



MERRIMACK COUNTY	VOTE ON PREFERENCE FOR PRESIDENT OF U.S.A.						
	Wallace	Coll	Hartke	McGovern	Muskie	Yorty	Scattering
March 7, 1972							
Republican							
Allenstown . . . . .	—	—	—	—	—	—	—
Andover . . . . .	—	—	—	2	2	—	—
Boscawen . . . . .	—	—	—	1	4	—	—
Bow . . . . .	—	—	—	—	—	—	—
Bradford . . . . .	—	—	—	—	—	—	—
Canterbury . . . . .	—	—	—	1	—	—	—
Chichester . . . . .	—	—	—	—	3	—	—
Concord —							
Ward 1 . . . . .	—	—	—	—	—	—	—
Ward 2 . . . . .	—	—	—	6	1	—	2
Ward 3 . . . . .	—	—	—	—	—	—	—
Ward 4 . . . . .	—	—	—	—	—	—	—
Ward 5 . . . . .	—	—	—	4	5	—	—
Ward 6 . . . . .	—	—	—	6	3	1	3
Ward 7 . . . . .	2	—	—	6	15	1	2
Ward 8 . . . . .	2	—	—	5	4	1	1
Ward 9 . . . . .	—	—	—	—	—	—	—
Danbury . . . . .	—	—	—	—	—	—	—
Dunbarton . . . . .	1	—	—	—	—	—	—
Epsom . . . . .	—	—	—	—	—	—	—
Franklin —							
Ward 1 . . . . .	—	—	—	—	—	—	—
Ward 2 . . . . .	—	—	—	—	—	—	—
Ward 3 . . . . .	—	—	—	—	—	—	1
Henniker . . . . .	2	—	—	—	—	—	—
Hill . . . . .	—	—	—	—	—	—	—
Hooksett . . . . .	—	—	—	4	6	—	—
Hopkinton . . . . .	—	—	—	—	—	—	—
Loudon . . . . .	—	—	—	—	1	—	1
Newbury . . . . .	—	—	—	—	—	—	1
New London . . . . .	4	—	—	1	—	—	2
Northfield . . . . .	1	—	1	5	1	—	2
Pembroke . . . . .	—	—	—	—	—	—	—
Pittsfield . . . . .	1	—	—	—	1	—	2
Salisbury . . . . .	—	—	—	—	—	—	—
Sutton . . . . .	—	—	—	—	—	—	—
Warner . . . . .	1	—	—	2	—	1	2
Webster . . . . .	—	—	—	—	—	—	—
Wilmot . . . . .	—	—	—	—	—	—	—
Totals . . . . .	14	0	1	43	46	4	19

ROCKINGHAM COUNTY	VOTE ON PREFERENCE FOR PRESIDENT OF U.S.A.					
	Ashbrook	McCloskey	Nixon	Paulsen	Kennedy	Mills
March 7, 1972						
Republican						
Atkinson . . . . .	18	111	323	7	—	2
Auburn . . . . .	45	40	292	8	—	—
Brentwood . . . . .	46	44	228	—	—	1
Candia . . . . .	72	93	300	7	—	6
Chester . . . . .	24	55	305	4	—	2
Danville . . . . .	24	24	122	5	—	—
Deerfield . . . . .	59	73	223	7	—	3
Derry . . . . .	212	398	1332	25	3	25
East Kingston . . . . .	15	25	122	2	1	—
Epping . . . . .	38	58	290	7	—	—
Exeter . . . . .	97	464	892	18	—	1
Fremont . . . . .	31	25	221	7	—	1
Greenland . . . . .	27	113	310	4	—	1
Hampstead . . . . .	56	119	490	6	—	—
Hampton . . . . .	72	498	1182	19	2	4
Hampton Falls . . . . .	41	100	160	3	—	—
Kensington . . . . .	13	47	185	—	—	—
Kingston . . . . .	58	122	530	12	—	2
Londonderry . . . . .	113	108	569	2	—	7
Newcastle . . . . .	6	66	187	2	—	—
Newfields . . . . .	7	47	129	2	—	1
Newington . . . . .	6	49	107	3	—	1
Newmarket . . . . .	12	81	172	4	—	—
Newton . . . . .	35	81	301	11	—	1
North Hampton . . . . .	37	189	475	6	—	1
Northwood . . . . .	37	72	328	5	—	3
Nottingham . . . . .	17	41	167	—	—	1
Plaistow . . . . .	40	174	657	12	—	—
Portsmouth —						
Ward 1 . . . . .	23	80	198	2	—	—
Ward 2 . . . . .	29	137	316	8	—	2
Ward 3 . . . . .	15	211	290	1	—	—
Ward 4 . . . . .	34	187	322	1	—	—
Ward 5 . . . . .	4	58	108	1	—	—
Ward 6 . . . . .	4	22	34	—	—	—
Raymond . . . . .	80	75	401	18	—	9
Rye . . . . .	67	284	655	4	—	—
Salem . . . . .	133	686	1962	61	—	14
Sandown . . . . .	23	32	170	3	—	6
Seabrook . . . . .	45	151	490	17	—	5
South Hampton . . . . .	8	16	100	1	—	—
Stratham . . . . .	24	123	282	3	—	—
Windham . . . . .	48	118	438	14	—	—
Totals . . . . .	1789	5497	16365	322	6	99

ROCKINGHAM COUNTY	VOTE ON PREFERENCE FOR PRESIDENT OF U.S.A.						
	Wallace	Coll	Hartke	McGovern	Muskie	Yorty	Scattering
March 7, 1972							
Republican							
Atkinson . . . . .	—	—	—	1	1	—	—
Auburn . . . . .	—	—	—	2	1	—	—
Brentwood . . . . .	1	—	1	—	—	—	2
Candia . . . . .	1	—	2	—	1	—	2
Chester . . . . .	—	—	—	4	1	1	1
Danville . . . . .	—	—	—	—	1	—	—
Deerfield . . . . .	1	—	—	2	—	—	—
Derry . . . . .	5	—	4	32	16	3	9
East Kingston . . . . .	—	—	—	1	—	—	—
Epping . . . . .	—	—	—	—	—	—	—
Exeter . . . . .	—	—	1	4	2	—	3
Fremont . . . . .	—	—	—	6	—	1	1
Greenland . . . . .	—	—	2	1	5	—	—
Hampstead . . . . .	—	—	—	—	—	—	—
Hampton . . . . .	3	—	—	6	27	—	6
Hampton Falls . . . . .	—	—	1	2	1	—	—
Kensington . . . . .	—	—	—	—	—	—	—
Kingston . . . . .	—	—	—	2	3	—	2
Londonderry . . . . .	—	—	—	4	—	—	—
Newcastle . . . . .	—	—	—	—	1	—	—
Newfields . . . . .	—	—	—	2	2	—	—
Newington . . . . .	—	—	—	1	3	—	1
Newmarket . . . . .	—	—	—	—	—	—	—
Newton . . . . .	—	—	—	—	1	—	—
North Hampton . . . . .	1	—	—	1	9	—	1
Northwood . . . . .	2	—	—	—	—	—	—
Nottingham . . . . .	—	—	—	1	—	2	—
Plaistow . . . . .	2	—	—	1	1	—	5
Portsmouth —							
Ward 1 . . . . .	—	—	—	5	3	—	—
Ward 2 . . . . .	—	—	1	2	4	—	—
Ward 3 . . . . .	—	—	—	—	—	—	2
Ward 4 . . . . .	—	—	—	3	3	—	—
Ward 5 . . . . .	—	—	—	—	—	—	—
Ward 6 . . . . .	—	—	—	—	—	—	—
Raymond . . . . .	2	—	—	3	2	—	3
Rye . . . . .	—	—	—	—	—	—	—
Salem . . . . .	—	—	—	—	15	—	—
Sandown . . . . .	—	—	—	—	—	—	2
Seabrook . . . . .	2	—	—	—	6	—	1
South Hampton . . . . .	—	—	—	—	—	—	—
Stratham . . . . .	—	—	—	—	—	—	—
Windham . . . . .	—	—	—	—	—	—	—
Totals . . . . .	20	0	12	86	109	7	38

STRAFFORD COUNTY	VOTE ON PREFERENCE FOR PRESIDENT OF U.S.A.					
	Ashbrook	McCloskey	Nixon	Paulsen	Kennedy	Mills
March 7, 1972						
Republican						
Barrington . . . . .	24	77	204	6	—	2
Dover —						
Ward 1 . . . . .	27	135	404	5	2	2
Ward 2 . . . . .	14	70	149	—	1	2
Ward 3 . . . . .	23	122	287	—	—	1
Ward 4 . . . . .	64	297	638	5	1	12
Ward 5 . . . . .	7	42	66	—	—	—
Durham . . . . .	62	397	606	7	—	1
Farmington . . . . .	67	89	483	3	—	3
Lee . . . . .	29	116	169	2	—	1
Madbury . . . . .	11	41	93	2	—	—
Middleton . . . . .	6	1	17	—	—	—
Milton . . . . .	38	55	242	7	—	2
New Durham . . . . .	20	14	109	3	—	1
Rochester —						
Ward 1 . . . . .	14	66	263	1	—	—
Ward 2 . . . . .	27	116	383	4	—	4
Ward 3 . . . . .	17	40	158	—	—	4
Ward 4 . . . . .	13	45	122	3	—	—
Ward 5 . . . . .	28	70	241	4	2	5
Ward 6 . . . . .	22	57	204	1	—	2
Rollinsford . . . . .	15	37	49	4	—	—
Somersworth —						
Ward 1 . . . . .	4	27	54	1	—	1
Ward 2 . . . . .	12	38	96	1	—	1
Ward 3 . . . . .	7	26	85	—	—	3
Ward 4 . . . . .	3	12	41	1	—	—
Ward 5 . . . . .	—	11	12	—	—	—
Strafford . . . . .	54	41	195	3	—	1
Totals . . . . .	608	2042	5370	63	6	48

STRAFFORD COUNTY	VOTE ON PREFERENCE FOR PRESIDENT OF U.S.A.						
	Wallace	Coll	Hartke	McGovern	Muskie	Yorty	Scattering
March 7, 1972							
Republican							
Barrington . . . . .	—	—	—	—	—	—	—
Dover —							
Ward 1 . . . . .	—	—	2	8	2	1	—
Ward 2 . . . . .	—	—	—	3	—	—	2
Ward 3 . . . . .	—	—	—	6	5	—	1
Ward 4 . . . . .	—	—	1	6	11	—	4
Ward 5 . . . . .	—	—	—	—	—	—	—
Durham . . . . .	2	—	—	8	2	—	—
Farmington . . . . .	—	—	—	—	—	—	—
Lee . . . . .	1	—	—	1	2	—	2
Madbury . . . . .	—	—	—	1	—	—	—
Middleton . . . . .	—	—	—	—	—	—	—
Milton . . . . .	—	—	—	—	3	—	—
New Durham . . . . .	—	—	—	—	—	—	—
Rochester —							
Ward 1 . . . . .	—	—	—	—	—	—	—
Ward 2 . . . . .	—	—	—	2	7	2	2
Ward 3 . . . . .	—	—	—	—	—	—	—
Ward 4 . . . . .	—	—	—	—	—	—	—
Ward 5 . . . . .	1	—	—	3	4	—	1
Ward 6 . . . . .	1	—	—	—	—	1	—
Rollingsford . . . . .	—	—	—	—	—	—	—
Somersworth —							
Ward 1 . . . . .	—	—	—	1	—	—	1
Ward 2 . . . . .	1	—	—	2	—	—	—
Ward 3 . . . . .	—	—	—	2	—	—	1
Ward 4 . . . . .	—	—	—	—	—	—	—
Ward 5 . . . . .	—	—	—	—	—	—	—
Strafford . . . . .	—	—	—	3	—	—	—
Totals . . . . .	6	0	3	46	36	4	14

SULLIVAN COUNTY	VOTE ON PREFERENCE FOR PRESIDENT OF U.S.A.					
	Ashbrook	McCloskey	Nixon	Paulsen	Kennedy	Mills
March 7, 1972						
Republican						
Acworth . . . . .	12	19	73	3	—	—
Charlestown . . . . .	69	158	391	16	—	—
Claremont —						
Ward 1 . . . . .	54	92	252	1	—	5
Ward 2 . . . . .	62	283	556	2	—	8
Ward 3 . . . . .	17	80	171	1	—	1
Cornish . . . . .	27	76	184	4	—	1
Croydon . . . . .	14	15	70	4	—	—
Goshen . . . . .	8	27	62	1	—	2
Grantham . . . . .	16	18	41	1	—	1
Langdon . . . . .	15	16	57	1	—	3
Lempster . . . . .	52	19	46	1	—	1
Newport . . . . .	106	204	544	9	—	—
Plainfield . . . . .	15	117	109	4	—	—
Springfield . . . . .	13	24	82	1	—	—
Sunapee . . . . .	77	80	320	3	1	4
Unity . . . . .	3	11	59	1	—	4
Washington . . . . .	5	5	61	3	—	—
Totals . . . . .	565	1244	3078	56	1	30

SULLIVAN COUNTY	VOTE ON PREFERENCE FOR PRESIDENT OF U.S.A.						
	Wallace	Coll	Hartke	McGovern	Muskie	Yorty	Scattering
March 7, 1972							
Republican							
Acworth . . . . .	—	—	—	5	3	—	1
Charlestown . . . . .	—	—	—	—	—	—	—
Claremont —							
Ward 1 . . . . .	—	—	—	3	4	—	1
Ward 2 . . . . .	—	—	—	—	—	—	—
Ward 3 . . . . .	—	—	—	1	3	—	1
Cornish . . . . .	1	—	—	1	3	—	—
Croydon . . . . .	—	—	1	1	—	—	—
Goshen . . . . .	—	—	—	1	1	—	—
Grantham . . . . .	—	—	—	—	—	—	—
Langdon . . . . .	—	—	—	—	—	—	—
Lempster . . . . .	1	—	—	2	—	—	—
Newport . . . . .	—	—	—	—	—	—	—
Plainfield . . . . .	—	—	—	—	—	—	2
Springfield . . . . .	—	—	—	—	—	—	1
Sunapee . . . . .	2	—	—	6	2	1	1
Unity . . . . .	—	—	—	1	3	—	—
Washington . . . . .	—	—	—	—	—	—	—
Totals . . . . .	4	0	1	21	19	1	7

SUMMARY BY COUNTIES  March 7, 1972  Democratic	VOTE ON PREFERENCE FOR PRESIDENT OF U.S.A.						
	Coll	Hartke	McGovern	Muskie	Yorty	Ashbrook	McCloskey
Belknap . . . . .	9	64	1339	1582	150	—	4
Carroll . . . . .	4	19	512	482	56	—	—
Cheshire . . . . .	8	59	2433	2681	135	1	10
Coos . . . . .	12	173	1619	3386	321	1	1
Grafton . . . . .	10	101	2537	2063	274	2	11
Hillsborough . . . . .	145	1269	11760	13848	3176	17	23
Merrimack . . . . .	28	198	3328	3185	461	2	19
Rockingham . . . . .	45	271	5580	7174	469	1	26
Strafford . . . . .	14	209	2765	4606	233	1	27
Sullivan . . . . .	5	54	1134	2228	126	2	12
Totals . . . . .	280	2417	33007	41235	5401	27	133

SUMMARY BY COUNTIES	VOTE ON PREFERENCE FOR PRESIDENT OF U.S.A.							
	Nixon	Paulsen	Kennedy	Mills	Wallace	Humphrey	Jackson	Scattering
March 7, 1972								
Democratic								
Belknap . . . . .	20	1	21	101	11	5	6	4
Carroll . . . . .	11	—	8	23	2	—	1	32
Cheshire . . . . .	26	3	70	98	11	32	8	20
Coos . . . . .	29	—	49	193	11	14	4	1
Grafton . . . . .	52	4	67	184	21	29	10	38
Hillsborough . . . . .	555	8	302	1997	59	129	117	70
Merrimack . . . . .	65	2	67	321	8	36	8	31
Rockingham . . . . .	61	—	257	239	26	28	20	25
Strafford . . . . .	19	1	73	213	20	42	13	16
Sullivan . . . . .	16	—	40	194	6	33	10	7
Totals . . . . .	854	19	954	3563	175	348	197	244

BELKNAP COUNTY	VOTE ON PREFERENCE FOR PRESIDENT OF U.S.A.						
	Coll	Hartke	McGovern	Muskie	Yorty	Ashbrook	McCloskey
March 7, 1972							
Democratic							
Alton . . . . .	1	4	47	57	10	—	—
Barnstead . . . . .	—	5	51	64	25	—	—
Belmont . . . . .	—	9	139	146	11	—	—
Center Harbor . . . . .	—	—	44	20	6	—	—
Gilford . . . . .	—	4	156	120	5	—	—
Gilmanton . . . . .	—	2	55	48	7	—	3
Laconia —							
Ward 1 . . . . .	—	7	67	74	9	—	—
Ward 2 . . . . .	1	8	137	272	17	—	—
Ward 3 . . . . .	—	—	25	55	—	—	—
Ward 4 . . . . .	—	—	64	123	6	—	1
Ward 5 . . . . .	—	3	102	173	2	—	—
Ward 6 . . . . .	1	6	111	134	9	—	—
Meredith . . . . .	3	9	100	102	14	—	—
New Hampton . . . . .	1	2	29	47	4	—	—
Sanbornton . . . . .	—	1	73	26	3	—	—
Tilton . . . . .	2	4	139	121	22	—	—
Totals . . . . .	9	64	1339	1582	150	—	4

BELKNAP COUNTY	VOTE ON PREFERENCE FOR PRESIDENT OF U.S.A.							
	Nixon	Paulsen	Kennedy	Mills	Wallace	Humphrey	Jackson	Scattering
March 7, 1972								
Democratic								
Alton . . . . .	1	—	1	8	1	—	1	—
Barnstead . . . . .	1	—	—	12	4	2	—	—
Belmont . . . . .	5	1	4	16	2	—	—	1
Center Harbor . . . . .	—	—	—	1	—	1	—	—
Gilford . . . . .	4	—	2	10	—	—	2	2
Gilmanton . . . . .	2	—	2	—	3	1	—	1
Laconia —								
Ward 1 . . . . .	1	—	3	2	—	—	2	—
Ward 2 . . . . .	2	—	3	22	1	—	—	—
Ward 3 . . . . .	1	—	2	2	—	—	—	—
Ward 4 . . . . .	2	—	3	9	—	1	—	—
Ward 5 . . . . .	—	—	—	—	—	—	—	—
Ward 6 . . . . .	—	—	—	—	—	—	—	—
Meredith . . . . .	—	—	—	—	—	—	—	—
New Hampton . . . . .	—	—	—	—	—	—	—	—
Sanbornton . . . . .	—	—	—	—	—	—	—	—
Tilton . . . . .	1	—	1	19	—	—	1	—
Totals . . . . .	20	1	21	101	11	5	6	4

CARROLL COUNTY	VOTE ON PREFERENCE FOR PRESIDENT OF U.S.A.						
	Coll	Hartke	McGovern	Muskie	Yorty	Ashbrook	McCloskey
March 7, 1972							
Democratic							
Albany . . . . .	1	—	3	11	1	—	—
Bartlett . . . . .	—	1	17	15	4	—	—
Brookfield . . . . .	—	—	5	11	—	—	—
Chatham . . . . .	—	—	6	10	—	—	—
Conway . . . . .	—	2	97	86	14	—	—
Eaton . . . . .	—	—	7	7	—	—	—
Effingham . . . . .	2	1	6	24	2	—	—
Freedom . . . . .	—	1	8	19	3	—	—
Hart's Location . . . . .	—	—	1	—	1	—	—
Hale's Location . . . . .	—	—	—	—	—	—	—
Jackson . . . . .	—	—	15	20	1	—	—
Madison . . . . .	—	—	11	17	1	—	—
Moultonborough . . . . .	—	2	65	40	5	—	—
Ossipee . . . . .	—	2	20	38	5	—	—
Sandwich . . . . .	—	1	60	15	3	—	—
Tamworth . . . . .	—	2	60	58	2	—	—
Tuftonboro . . . . .	—	2	8	10	—	—	—
Wakefield . . . . .	—	—	38	27	5	—	—
Wolfeboro . . . . .	1	5	85	74	9	—	—
Totals . . . . .	4	19	512	482	56	—	—

CARROLL COUNTY	VOTE ON PREFERENCE FOR PRESIDENT OF U.S.A.							
	Nixon	Paulsen	Kennedy	Mills	Wallace	Humphrey	Jackson	Scattering
March 7, 1972								
Democratic								
Albany . . . . .	-	-	-	1	-	-	-	-
Bartlett . . . . .	-	-	-	1	-	-	-	-
Brookfield . . . . .	-	-	-	-	-	-	-	-
Chatham . . . . .	-	-	1	-	-	-	-	-
Conway . . . . .	-	-	-	15	-	-	-	28
Eaton . . . . .	-	-	-	1	-	-	-	-
Effingham . . . . .	-	-	2	1	1	-	-	-
Freedom . . . . .	-	-	-	-	-	-	-	-
Hart's Location . . . . .	-	-	-	-	-	-	-	-
Hale's Location . . . . .	-	-	-	-	-	-	-	-
Jackson . . . . .	-	-	-	-	-	-	-	-
Madison . . . . .	-	-	-	-	-	-	-	-
Moultonborough . . . . .	-	-	-	-	-	-	-	-
Ossipee . . . . .	2	-	-	3	1	-	-	-
Sandwich . . . . .	2	-	-	1	-	-	-	3
Tamworth . . . . .	-	-	4	-	-	-	-	1
Tuftonboro . . . . .	-	-	1	-	-	-	1	-
Wakefield . . . . .	-	-	-	-	-	-	-	-
Wolfeboro . . . . .	7	-	-	-	-	-	-	-
Totals . . . . .	11	-	8	23	2	-	1	32

CHESHIRE COUNTY	VOTE ON PREFERENCE FOR PRESIDENT OF U.S.A.						
	Coll	Hartke	McGovern	Muskie	Yorty	Ashbrook	McCloskey
March 7, 1972							
Democratic							
Alstead . . . . .	1	2	53	44	—	—	—
Chesterfield . . . . .	1	—	93	66	5	—	3
Dublin . . . . .	—	—	61	28	2	—	—
Fitzwilliam . . . . .	1	1	51	45	5	—	—
Gilsum . . . . .	—	3	32	20	—	—	—
Harrisville . . . . .	—	1	49	40	—	—	—
Hinsdale . . . . .	—	2	174	228	9	—	—
Jaffrey . . . . .	—	3	197	236	48	—	—
Keene —							
Ward 1 . . . . .	—	6	195	234	6	—	4
Ward 2 . . . . .	—	1	106	154	11	—	—
Ward 3 . . . . .	—	2	130	112	2	1	—
Ward 4 . . . . .	—	3	267	248	4	—	2
Ward 5 . . . . .	—	6	171	211	7	—	1
Marlborough . . . . .	2	5	81	91	3	—	—
Marlow . . . . .	—	—	11	26	1	—	—
Nelson . . . . .	—	—	16	10	—	—	—
Richmond . . . . .	1	—	20	15	2	—	—
Rindge . . . . .	—	2	125	82	6	—	—
Roxbury . . . . .	—	—	6	4	1	—	—
Stoddard . . . . .	—	—	13	8	1	—	—
Sullivan . . . . .	—	1	26	32	—	—	—
Surry . . . . .	—	—	28	8	1	—	—
Swanzy . . . . .	—	3	164	164	6	—	—
Troy . . . . .	1	11	109	158	7	—	—
Walpole . . . . .	1	2	83	112	4	—	—
Westmoreland . . . . .	—	—	52	44	—	—	—
Winchester . . . . .	—	5	120	261	4	—	—
Totals . . . . .	8	59	2433	2681	135	1	10

CHESHIRE COUNTY	VOTE ON PREFERENCE FOR PRESIDENT OF U.S.A.							
	Nixon	Paulsen	Kennedy	Mills	Wallace	Humphrey	Jackson	Scattering
March 7, 1972								
Democratic								
Alstead . . . . .	—	1	—	5	—	—	—	1
Chesterfield . . . . .	1	—	5	8	—	2	1	1
Dublin . . . . .	1	—	—	—	—	—	—	3
Fitzwilliam . . . . .	—	—	—	—	—	—	—	—
Gilsum . . . . .	1	—	1	1	—	—	—	—
Harrisville . . . . .	1	—	—	3	—	1	—	1
Hinsdale . . . . .	—	—	—	—	—	—	—	—
Jaffrey . . . . .	3	—	6	10	1	1	1	1
Keene —								
Ward 1 . . . . .	5	—	8	10	1	6	2	2
Ward 2 . . . . .	—	1	8	3	—	1	—	2
Ward 3 . . . . .	6	—	2	7	—	2	—	1
Ward 4 . . . . .	2	—	5	14	3	8	—	1
Ward 5 . . . . .	1	—	3	4	1	4	2	2
Marlborough . . . . .	—	—	3	3	—	—	—	1
Marlow . . . . .	—	—	1	3	—	—	—	—
Nelson . . . . .	—	—	1	2	—	—	—	—
Richmond . . . . .	—	—	1	1	—	—	—	—
Rindge . . . . .	2	—	5	—	2	—	—	—
Roxbury . . . . .	—	—	1	—	—	—	—	—
Stoddard . . . . .	—	—	—	—	—	—	1	—
Sullivan . . . . .	—	—	—	1	—	1	—	2
Surry . . . . .	—	—	2	—	—	1	—	—
Swanzy . . . . .	3	—	—	—	—	—	—	—
Troy . . . . .	—	—	—	—	—	—	—	—
Walpole . . . . .	—	—	4	11	—	3	—	—
Westmoreland . . . . .	—	—	—	1	1	—	—	—
Winchester . . . . .	—	1	14	11	2	2	1	2
Totals . . . . .	26	3	70	98	11	32	8	20

COOS COUNTY	VOTE ON PREFERENCE FOR PRESIDENT OF U.S.A.						
	Coll	Hartke	McGovern	Muskie	Yorty	Ashbrook	McCloskey
March 7, 1972							
Democratic							
Atk'n & Gil. Ac. Gt.	—	—	—	—	—	—	—
Bean's Grant . . . . .	—	—	—	—	—	—	—
Bean's Purchase . . . . .	—	—	—	—	—	—	—
Berlin —							
Ward 1 . . . . .	3	36	195	604	24	—	—
Ward 2 . . . . .	—	12	203	468	23	—	—
Ward 3 . . . . .	1	38	211	435	39	—	—
Ward 4 . . . . .	1	41	246	733	61	—	—
Cambridge . . . . .	—	—	—	—	—	—	—
Carroll . . . . .	—	—	16	44	3	—	—
Chandler's Pur. . . . .	—	—	—	—	—	—	—
Clarksville . . . . .	1	1	—	13	1	—	—
Colebrook . . . . .	1	3	40	95	18	—	—
Columbia . . . . .	—	—	8	15	2	—	—
Crawford's Pur. . . . .	—	—	—	—	—	—	—
Cutt's Grant . . . . .	—	—	—	—	—	—	—
Dalton . . . . .	—	—	7	25	6	—	—
Dix's Grant . . . . .	—	—	—	—	—	—	—
Dixville . . . . .	—	—	1	5	—	—	—
Dummer . . . . .	—	1	11	20	1	—	—
Errol . . . . .	—	—	1	6	—	—	—
Erving's Grant							
or Loc. . . . .	—	—	—	—	—	—	—
Gorham . . . . .	1	18	183	333	25	1	—
Green's Grant . . . . .	—	—	—	—	—	—	—
Hadley's Pur. . . . .	—	—	—	—	—	—	—
Jefferson . . . . .	—	—	10	24	3	—	—
Kilkenny . . . . .	—	—	—	—	—	—	—
Lancaster . . . . .	1	2	57	98	15	—	—
Low and Burbank's							
Grant . . . . .	—	—	—	—	—	—	—
Martin's Loc. . . . .	—	—	—	—	—	—	—
Milan . . . . .	—	2	29	60	9	—	—
Millsfield . . . . .	—	—	—	—	—	—	—
Northumberland . . . . .	1	10	233	183	60	—	—
Odell . . . . .	—	—	—	—	—	—	—
Pinkham's Grant . . . . .	—	—	1	—	—	—	—
Pittsburg . . . . .	—	1	9	18	2	—	—
Randolph . . . . .	—	—	7	12	—	—	—
Sargent's Pur. . . . .	—	—	—	—	—	—	—
Second College Gt.							
Shelburne . . . . .	—	—	2	17	—	—	1
Stark . . . . .	—	4	12	20	4	—	—
Stewartstown . . . . .	—	—	24	37	5	—	—
Stratford . . . . .	1	2	43	34	7	—	—
Success . . . . .	—	—	—	—	—	—	—
Thompson and							
Mes's Pur. . . . .	—	—	—	—	—	—	—
Wentworth's Loc. . . . .	—	—	2	2	1	—	—
Whitefield . . . . .	1	2	68	85	12	—	—
Totals . . . . .	12	173	1619	3386	321	1	1

COOS COUNTY	VOTE ON PREFERENCE FOR PRESIDENT OF U.S.A.							
	Nixon	Paulsen	Kennedy	Mills	Wallace	Humphrey	Jackson	Scattering
March 7, 1972								
Democratic								
Atk'n & Gil. Ac. Gt.	—	—	—	—	—	—	—	—
Bean's Grant . . . . .	—	—	—	—	—	—	—	—
Bean's Purchase . . . . .	—	—	—	—	—	—	—	—
Berlin —								
Ward 1 . . . . .	—	—	—	—	—	—	—	—
Ward 2 . . . . .	9	—	6	26	—	2	—	—
Ward 3 . . . . .	6	—	4	24	4	1	1	1
Ward 4 . . . . .	3	—	16	45	3	7	1	—
Cambridge . . . . .	—	—	—	—	—	—	—	—
Carroll . . . . .	—	—	—	—	—	—	—	—
Chandler's Pur. . . . .	—	—	—	—	—	—	—	—
Clarksville . . . . .	1	—	—	—	—	—	1	—
Colebrook . . . . .	1	—	4	10	—	—	—	—
Columbia . . . . .	1	—	1	—	—	—	—	—
Crawford's Pur. . . . .	—	—	—	—	—	—	—	—
Cutt's Grant . . . . .	—	—	—	—	—	—	—	—
Dalton . . . . .	—	—	—	—	—	—	—	—
Dix's Grant . . . . .	—	—	—	—	—	—	—	—
Dixville . . . . .	—	—	—	—	—	—	—	—
Dummer . . . . .	—	—	—	4	—	—	—	—
Errol . . . . .	—	—	—	2	—	—	—	—
Erving's Grant								
or Loc. . . . .	—	—	—	—	—	—	—	—
Gorham . . . . .	—	—	7	23	2	1	—	—
Green's Grant . . . . .	—	—	—	—	—	—	—	—
Hadley's Pur. . . . .	—	—	—	—	—	—	—	—
Jefferson . . . . .	—	—	3	—	1	—	—	—
Kilkenny . . . . .	—	—	—	—	—	—	—	—
Lancaster . . . . .	—	—	—	—	—	—	—	—
Low and Burbank's								
Grant . . . . .	—	—	—	—	—	—	—	—
Martin's Loc. . . . .	—	—	—	—	—	—	—	—
Milan . . . . .	1	—	1	2	1	1	—	—
Millsfield . . . . .	—	—	—	—	—	—	—	—
Northumberland . . . . .	—	—	—	27	—	—	—	—
Odell . . . . .	—	—	—	—	—	—	—	—
Pinkham's Grant . . . . .	—	—	—	—	—	—	—	—
Pittsburg . . . . .	2	—	—	8	—	1	—	—
Randolph . . . . .	—	—	—	1	—	—	—	—
Sargent's Pur. . . . .	—	—	—	—	—	—	—	—
Second College Gt.								
Shelburne . . . . .	—	—	—	1	—	—	—	—
Stark . . . . .	—	—	1	2	—	—	—	—
Stewartstown . . . . .	—	—	1	—	—	1	1	—
Stratford . . . . .	5	—	5	13	—	—	—	—
Success . . . . .	—	—	—	—	—	—	—	—
Thompson and								
Mes's Pur. . . . .	—	—	—	—	—	—	—	—
Wentworth's Loc. . . . .	—	—	—	—	—	—	—	—
Whitefield . . . . .	—	—	—	5	—	—	—	—
Totals . . . . .	29	—	49	193	11	14	4	1

GRAFTON COUNTY	VOTE ON PREFERENCE FOR PRESIDENT OF U.S.A.						
	Coll	Hartke	McGovern	Muskie	Yorty	Ashbrook	McCloskey
March 7, 1972							
Democratic							
Alexandria . . . . .	—	2	22	20	4	—	—
Ashland . . . . .	1	13	55	66	13	—	—
Bath . . . . .	—	—	6	7	2	—	—
Benton . . . . .	—	—	1	1	—	—	—
Bethlehem . . . . .	—	2	49	53	7	—	—
Bridgewater . . . . .	—	10	18	20	1	—	—
Bristol . . . . .	—	6	41	32	11	—	—
Campton . . . . .	1	3	38	35	10	—	—
Canaan . . . . .	2	1	96	106	6	—	—
Dorchester . . . . .	—	—	1	13	—	—	—
Easton . . . . .	1	—	1	6	1	—	—
Ellsworth . . . . .	—	—	—	2	—	—	—
Enfield . . . . .	—	5	152	178	8	—	4
Franconia . . . . .	—	2	62	26	1	—	—
Grafton . . . . .	—	3	17	22	5	—	—
Groton . . . . .	—	—	6	17	1	—	—
Hanover . . . . .	—	3	836	215	5	—	2
Haverhill . . . . .	—	6	34	90	23	—	—
Hebron . . . . .	—	1	14	6	1	—	—
Holderness . . . . .	—	—	23	18	5	—	—
Landaff . . . . .	—	—	—	3	—	—	—
Lebanon —							
Ward 1 . . . . .	—	1	184	119	9	—	3
Ward 2 . . . . .	1	4	120	192	2	—	—
Ward 3 . . . . .	—	6	148	134	4	—	—
Lincoln . . . . .	—	5	60	108	37	—	1
Lisbon . . . . .	—	2	20	40	20	—	—
Livermore . . . . .	—	—	—	—	—	—	—
Littleton . . . . .	—	14	118	269	38	—	1
Lyman . . . . .	—	—	7	23	1	—	—
Lyme . . . . .	—	2	86	22	3	—	—
Monroe . . . . .	—	—	2	28	3	—	—
Orange . . . . .	—	—	12	10	—	—	—
Orford . . . . .	—	1	21	17	1	—	—
Piermont . . . . .	—	1	14	16	—	—	—
Plymouth . . . . .	—	2	131	62	21	—	—
Rumney . . . . .	—	1	38	22	9	—	—
Sugar Hill . . . . .	—	—	15	4	—	—	—
Thornton . . . . .	—	1	20	11	5	1	—
Warren . . . . .	—	1	8	11	3	1	—
Waterville Valley . . . . .	—	—	18	10	—	—	—
Wentworth . . . . .	—	1	10	8	1	—	—
Woodstock . . . . .	4	2	33	21	13	—	—
Totals . . . . .	10	101	2537	2063	274	2	11

GRAFTON COUNTY	VOTE ON PREFERENCE FOR PRESIDENT OF U.S.A.							
	Nixon	Paulsen	Kennedy	Mills	Wallace	Humphrey	Jackson	Scattering
March 7, 1972								
Democratic								
Alexandria . . . . .	—	—	—	9	1	—	—	2
Ashland . . . . .	—	—	—	16	—	—	—	—
Bath . . . . .	—	—	—	1	—	—	—	—
Benton . . . . .	—	—	—	2	—	—	—	—
Bethlehem . . . . .	2	—	7	5	—	3	—	2
Bridgewater . . . . .	1	—	1	2	—	—	—	—
Bristol . . . . .	—	—	—	2	—	—	—	—
Campton . . . . .	1	—	1	9	—	—	—	—
Canaan . . . . .	3	—	4	10	—	2	—	1
Dorchester . . . . .	—	—	—	2	—	—	—	—
Easton . . . . .	—	—	—	—	—	—	—	—
Ellsworth . . . . .	—	—	—	—	—	—	—	1
Enfield . . . . .	5	1	3	—	1	1	—	—
Franconia . . . . .	—	—	1	2	1	—	—	2
Grafton . . . . .	3	—	2	2	1	—	2	—
Groton . . . . .	—	—	—	—	—	—	—	—
Hanover . . . . .	3	3	6	7	—	4	2	13
Haverhill . . . . .	1	—	8	9	2	4	—	—
Hebron . . . . .	—	—	—	2	1	—	—	—
Holderness . . . . .	4	—	1	3	—	—	—	—
Landaff . . . . .	—	—	—	—	1	1	—	—
Lebanon —								
Ward 1 . . . . .	4	—	3	7	3	—	—	3
Ward 2 . . . . .	—	—	4	3	—	—	—	—
Ward 3 . . . . .	1	—	—	2	—	1	—	—
Lincoln . . . . .	9	—	9	21	1	—	—	—
Lisbon . . . . .	—	—	—	17	—	3	—	—
Livermore . . . . .	—	—	—	—	—	—	—	—
Littleton . . . . .	6	—	8	14	2	2	1	3
Lyman . . . . .	1	—	—	7	2	—	—	1
Lyme . . . . .	—	—	—	—	—	—	—	7
Monroe . . . . .	—	—	1	1	1	—	—	—
Orange . . . . .	1	—	1	—	—	—	—	—
Orford . . . . .	1	—	1	—	—	1	—	—
Piermont . . . . .	—	—	—	2	—	—	—	—
Plymouth . . . . .	4	—	1	6	1	5	2	1
Rumney . . . . .	—	—	—	4	1	2	1	—
Sugar Hill . . . . .	—	—	—	—	—	—	—	2
Thornton . . . . .	1	—	1	2	—	—	—	—
Warren . . . . .	1	—	—	2	—	—	1	—
Waterville Valley . . . . .	—	—	—	3	—	—	1	—
Wentworth . . . . .	—	—	—	—	—	—	—	—
Woodstock . . . . .	—	—	4	10	2	—	—	—
Totals . . . . .	52	4	67	184	21	29	10	38

HILLSBOROUGH COUNTY March 7, 1972 Democratic	VOTE ON PREFERENCE FOR PRESIDENT OF U.S.A.						
	Coll	Hartke	McGovern	Muskie	Yorty	Ashbrook	McCloskey
Amherst . . . . .	1	7	197	143	26	—	—
Antrim . . . . .	1	4	101	31	9	—	—
Bedford . . . . .	—	26	247	226	65	—	—
Bennington . . . . .	—	1	23	24	14	—	—
Brookline . . . . .	—	3	47	67	11	1	—
Deering . . . . .	—	—	20	16	3	—	—
Francestown . . . . .	—	1	22	12	9	—	—
Goffstown . . . . .	8	62	566	438	148	—	—
Greenfield . . . . .	—	—	34	34	15	—	—
Greenville . . . . .	—	9	95	155	61	—	—
Hancock . . . . .	—	1	46	12	6	—	—
Hillsborough . . . . .	3	8	86	65	9	—	1
Hollis . . . . .	—	1	139	77	9	—	—
Hudson . . . . .	5	39	522	812	56	—	3
Litchfield . . . . .	—	5	67	83	13	—	—
Lyndeborough . . . . .	—	1	17	18	9	—	—
Manchester —							
Ward 1 . . . . .	5	39	602	521	125	5	2
Ward 2 . . . . .	10	39	447	538	164	—	—
Ward 3 . . . . .	6	34	289	388	97	—	—
Ward 4 . . . . .	2	45	265	283	116	—	1
Ward 5 . . . . .	10	48	168	326	39	—	—
Ward 6 . . . . .	11	132	755	557	228	—	—
Ward 7 . . . . .	6	54	321	585	159	—	—
Ward 8 . . . . .	13	142	689	757	285	1	3
Ward 9 . . . . .	2	31	55	71	20	—	—
Ward 10 . . . . .	5	63	590	442	184	—	—
Ward 11 . . . . .	7	80	203	204	64	—	—
Ward 12 . . . . .	4	49	251	371	108	—	—
Ward 13 . . . . .	5	74	468	585	185	—	—
Ward 14 . . . . .	12	94	591	576	254	—	—
Mason . . . . .	—	2	29	22	5	—	—
Merrimack . . . . .	4	16	347	356	73	2	1
Milford . . . . .	1	5	217	270	187	—	—
Mont Vernon . . . . .	—	1	34	47	7	—	—
Nashua —							
Ward 1 . . . . .	1	10	297	301	16	—	1
Ward 2 . . . . .	1	5	241	271	28	—	4
Ward 3 . . . . .	1	9	232	338	30	—	—
Ward 4 . . . . .	3	13	226	483	15	—	—
Ward 5 . . . . .	1	12	210	421	33	—	—
Ward 6 . . . . .	2	25	315	590	42	—	—
Ward 7 . . . . .	2	17	282	659	39	—	—
Ward 8 . . . . .	3	9	274	407	30	1	1
Ward 9 . . . . .	—	6	179	267	20	—	1
New Boston . . . . .	2	4	44	40	10	—	1
New Ipswich . . . . .	—	4	82	91	41	7	—
Pelham . . . . .	2	19	341	573	18	—	—
Peterborough . . . . .	3	8	263	98	20	—	1
Sharon . . . . .	—	—	8	6	1	—	—
Temple . . . . .	—	—	27	12	3	—	—
Weare . . . . .	1	4	98	44	14	—	—
Wilton . . . . .	2	8	89	130	53	—	3
Windsor . . . . .	—	—	2	5	—	—	—
Totals . . . . .	145	1269	11760	13848	3176	17	23

HILLSBOROUGH COUNTY March 7, 1972 Democratic	VOTE ON PREFERENCE FOR PRESIDENT OF U.S.A.							
	Nixon	Pausen	Kennedy	Mills	Wallace	Humphrey	Jackson	Scattering
Amherst . . . . .	4	—	3	7	3	6	8	3
Antrim . . . . .	1	—	12	3	1	—	2	1
Bedford . . . . .	23	—	—	29	—	—	—	—
Bennington . . . . .	—	—	—	—	1	—	—	1
Brookline . . . . .	1	—	4	7	—	—	—	—
Deering . . . . .	—	—	—	—	—	—	—	—
Francestown . . . . .	—	—	—	7	—	—	—	—
Goffstown . . . . .	—	—	19	74	—	—	5	—
Greenfield . . . . .	1	—	3	2	—	1	1	2
Greenville . . . . .	1	1	11	1	2	—	2	1
Hancock . . . . .	—	—	3	3	—	2	—	2
Hillsborough . . . . .	4	—	—	1	1	3	3	8
Hollis . . . . .	—	—	3	2	—	5	2	—
Hudson . . . . .	17	—	21	52	—	11	9	1
Litchfield . . . . .	5	—	—	5	—	1	1	4
Lyndeborough . . . . .	—	2	—	4	—	—	—	—
Manchester —								
Ward 1 . . . . .	47	—	13	85	3	12	8	4
Ward 2 . . . . .	51	—	12	91	—	—	14	—
Ward 3 . . . . .	19	—	5	72	5	1	1	3
Ward 4 . . . . .	24	1	7	86	4	7	2	1
Ward 5 . . . . .	10	—	10	57	5	2	—	7
Ward 6 . . . . .	—	—	—	231	—	—	—	—
Ward 7 . . . . .	38	—	12	116	—	—	—	—
Ward 8 . . . . .	57	2	16	214	5	9	3	4
Ward 9 . . . . .	—	—	1	22	—	—	—	—
Ward 10 . . . . .	53	—	—	131	—	—	5	—
Ward 11 . . . . .	—	—	13	120	2	—	4	—
Ward 12 . . . . .	22	—	11	80	—	—	—	—
Ward 13 . . . . .	39	—	13	159	5	7	—	—
Ward 14 . . . . .	85	—	—	185	—	—	—	—
Mason . . . . .	—	—	—	—	—	—	—	1
Merrimack . . . . .	17	1	14	30	6	17	6	1
Milford . . . . .	7	—	10	12	3	9	1	5
Mont Vernon . . . . .	2	—	2	2	1	—	1	—
Nashua —								
Ward 1 . . . . .	1	—	5	5	—	4	6	3
Ward 2 . . . . .	—	—	—	—	—	4	—	—
Ward 3 . . . . .	3	—	2	7	1	1	3	2
Ward 4 . . . . .	2	—	—	5	—	2	—	—
Ward 5 . . . . .	—	—	4	10	1	2	—	—
Ward 6 . . . . .	—	—	7	11	—	6	4	4
Ward 7 . . . . .	2	—	3	6	2	2	2	—
Ward 8 . . . . .	—	—	3	6	—	6	3	—
Ward 9 . . . . .	—	—	2	9	—	3	3	3
New Boston . . . . .	2	—	—	13	1	1	—	—
New Ipswich . . . . .	6	—	7	6	—	—	—	—
Pelham . . . . .	3	—	35	8	4	4	4	2
Peterborough . . . . .	1	—	6	3	2	—	4	3
Sharon . . . . .	—	1	—	—	—	—	—	—
Temple . . . . .	—	—	3	—	—	—	3	—
Weare . . . . .	7	—	—	10	—	1	1	3
Wilton . . . . .	—	—	7	8	1	—	6	1
Windsor . . . . .	—	—	—	—	—	—	—	—
Totals . . . . .	555	8	302	1997	59	129	117	70

MERRIMACK COUNTY	VOTE ON PREFERENCE FOR PRESIDENT OF U.S.A.						
	Coll	Hartke	McGovern	Muskie	Yorty	Ashbrook	McCloskey
March 7, 1972							
Democratic							
Allenstown . . . . .	2	29	276	290	68	—	—
Andover . . . . .	—	6	86	60	12	—	1
Boscawen . . . . .	—	10	79	89	8	—	1
Bow . . . . .	—	—	84	68	10	—	—
Bradford . . . . .	—	—	22	16	2	—	—
Canterbury . . . . .	—	—	35	37	2	—	1
Chichester . . . . .	3	3	21	13	4	—	—
Concord —							
Ward 1 . . . . .	—	8	102	102	15	—	—
Ward 2 . . . . .	—	1	40	48	—	—	—
Ward 3 . . . . .	—	2	51	48	4	—	—
Ward 4 . . . . .	—	6	120	129	4	—	2
Ward 5 . . . . .	—	1	97	54	3	—	1
Ward 6 . . . . .	—	4	61	117	2	—	1
Ward 7 . . . . .	1	6	216	205	17	1	5
Ward 8 . . . . .	1	4	140	106	12	—	—
Ward 9 . . . . .	—	2	80	66	5	—	—
Danbury . . . . .	1	1	8	18	3	—	—
Dunbarton . . . . .	2	2	45	24	2	—	—
Epsom . . . . .	—	1	41	36	6	—	—
Franklin —							
Ward 1 . . . . .	1	6	62	133	5	—	—
Ward 2 . . . . .	1	9	143	196	19	—	—
Ward 3 . . . . .	—	8	139	150	27	—	—
Henniker . . . . .	1	2	109	68	4	—	—
Hill . . . . .	—	2	14	11	7	—	—
Hooksett . . . . .	2	32	404	250	80	—	—
Hopkinton . . . . .	—	5	112	84	4	—	—
Loudon . . . . .	1	4	74	46	4	—	—
Newbury . . . . .	—	1	24	21	6	—	—
New London . . . . .	—	1	116	39	1	1	2
Northfield . . . . .	1	9	83	92	13	—	3
Pembroke . . . . .	7	6	233	318	83	—	—
Pittsfield . . . . .	1	16	47	92	16	—	—
Salisbury . . . . .	—	1	30	22	2	—	—
Sutton . . . . .	—	7	34	48	7	—	—
Warner . . . . .	3	—	45	38	1	—	2
Webster . . . . .	—	3	33	23	1	—	—
Wilnot . . . . .	—	—	22	28	2	—	—
Totals . . . . .	28	198	3328	3185	461	2	19

MERRIMACK COUNTY	VOTE ON PREFERENCE FOR PRESIDENT OF U.S.A.							
	Nixon	Paulsen	Kennedy	Mills	Wallace	Humphrey	Jackson	Scattering
March 7, 1972								
Democratic								
Allenstown . . . . .	—	—	—	—	—	—	—	—
Andover . . . . .	—	—	3	9	1	—	—	—
Boscawen . . . . .	3	—	7	12	—	—	—	—
Bow . . . . .	—	—	—	—	—	—	—	—
Bradford . . . . .	—	—	—	—	—	—	—	—
Canterbury . . . . .	3	—	—	1	—	—	1	2
Chichester . . . . .	2	—	—	2	—	—	—	—
Concord —								
Ward 1 . . . . .	5	—	6	8	—	2	—	—
Ward 2 . . . . .	1	—	1	—	—	—	—	1
Ward 3 . . . . .	2	—	1	2	—	1	—	—
Ward 4 . . . . .	—	—	6	3	—	4	3	—
Ward 5 . . . . .	3	—	3	—	—	—	—	—
Ward 6 . . . . .	6	—	4	9	—	1	1	1
Ward 7 . . . . .	2	—	8	5	1	2	3	4
Ward 8 . . . . .	—	—	—	7	—	—	—	—
Ward 9 . . . . .	—	—	—	—	—	—	—	—
Danbury . . . . .	2	1	1	1	—	—	—	—
Dunbarton . . . . .	1	—	—	15	—	—	—	—
Epsom . . . . .	—	—	—	—	—	—	—	8
Franklin —								
Ward 1 . . . . .	—	—	2	2	—	—	—	—
Ward 2 . . . . .	—	—	—	15	—	7	—	—
Ward 3 . . . . .	—	—	3	16	1	6	—	—
Henniker . . . . .	1	—	—	10	—	3	—	—
Hill . . . . .	—	—	—	—	—	—	—	—
Hooksett . . . . .	28	—	14	49	4	7	—	2
Hopkinton . . . . .	—	—	—	14	—	—	—	11
Loudon . . . . .	1	—	1	8	1	2	—	—
Newbury . . . . .	—	—	—	—	—	—	—	—
New London . . . . .	—	—	1	3	—	—	—	2
Northfield . . . . .	2	—	—	10	—	—	—	—
Pembroke . . . . .	—	—	—	78	—	—	—	—
Pittsfield . . . . .	—	—	4	17	—	—	—	—
Salisbury . . . . .	1	—	1	4	—	—	—	—
Sutton . . . . .	—	—	—	5	—	—	—	—
Warner . . . . .	—	—	—	7	—	—	—	—
Webster . . . . .	—	1	1	3	—	—	—	—
Wilnot . . . . .	2	—	—	6	—	1	—	—
Totals . . . . .	65	2	67	321	8	36	8	31

ROCKINGHAM COUNTY	VOTE ON PREFERENCE FOR PRESIDENT OF U.S.A.						
	Coll	Hartke	McGovern	Muskie	Yorty	Ashbrook	McCloskey
March 7, 1972							
Democratic							
Atkinson . . . . .	2	2	99	108	6	—	1
Auburn . . . . .	—	21	124	74	33	—	—
Brentwood . . . . .	—	1	29	38	2	—	—
Candia . . . . .	—	5	52	50	11	—	—
Chester . . . . .	—	2	32	26	14	—	1
Danville . . . . .	—	2	25	33	1	—	—
Deerfield . . . . .	—	6	57	65	22	—	—
Derry . . . . .	2	18	507	378	57	—	8
East Kingston . . . . .	—	1	28	56	—	—	—
Epping . . . . .	3	17	161	178	13	—	—
Exeter . . . . .	2	8	229	198	11	—	1
Fremont . . . . .	3	3	48	34	9	—	—
Greenland . . . . .	—	4	63	130	5	—	2
Hampstead . . . . .	1	1	100	110	7	—	—
Hampton . . . . .	2	11	313	444	10	—	—
Hampton Falls . . . . .	1	1	33	49	1	—	—
Kensington . . . . .	—	3	39	76	6	—	1
Kingston . . . . .	3	5	119	151	14	—	—
Londonderry . . . . .	1	12	216	170	39	—	—
Newcastle . . . . .	—	1	58	64	2	—	1
Newfields . . . . .	—	2	31	31	1	—	1
Newington . . . . .	—	1	23	41	—	—	—
Newmarket . . . . .	1	20	420	414	23	—	—
Newton . . . . .	—	5	66	124	7	—	—
North Hampton . . . . .	—	3	89	142	5	1	3
Northwood . . . . .	—	5	73	51	10	—	—
Nottingham . . . . .	—	2	51	61	9	—	—
Plaistow . . . . .	1	1	160	283	6	—	—
Portsmouth —							
Ward 1 . . . . .	—	18	119	284	8	—	1
Ward 2 . . . . .	4	6	143	246	4	—	2
Ward 3 . . . . .	—	5	106	211	3	—	1
Ward 4 . . . . .	2	8	125	264	5	—	—
Ward 5 . . . . .	1	4	46	96	2	—	—
Ward 6 . . . . .	—	6	50	53	2	—	—
Raymond . . . . .	2	13	148	142	49	—	—
Rye . . . . .	1	6	157	146	3	—	1
Salem . . . . .	9	33	1065	1594	36	—	—
Sandown . . . . .	1	1	38	43	3	—	—
Seabrook . . . . .	1	3	86	171	10	—	2
South Hampton . . . . .	1	—	22	43	—	—	—
Stratham . . . . .	1	2	41	46	4	—	—
Windham . . . . .	—	3	189	256	16	—	—
Totals . . . . .	45	271	5580	7174	469	1	26

ROCKINGHAM COUNTY	VOTE ON PREFERENCE FOR PRESIDENT OF U.S.A.							
	Nixon	Paulsen	Kennedy	Mills	Wallace	Humphrey	Jackson	Scattering
March 7, 1972								
Democratic								
Atkinson . . . . .	3	—	8	4	2	2	2	—
Auburn . . . . .	10	—	8	12	2	—	1	1
Brentwood . . . . .	3	—	2	2	1	1	1	1
Candia . . . . .	—	—	—	—	—	—	—	—
Chester . . . . .	1	—	11	1	—	1	—	—
Danville . . . . .	1	—	—	1	—	—	—	—
Deerfield . . . . .	5	—	4	3	—	—	—	1
Derry . . . . .	11	—	36	27	1	1	1	2
East Kingston . . . . .	—	—	2	—	—	2	—	—
Epping . . . . .	—	—	10	13	—	—	—	—
Exeter . . . . .	—	—	3	1	1	—	—	2
Fremont . . . . .	1	—	6	1	—	—	—	1
Greenland . . . . .	2	—	1	4	2	—	—	2
Hampstead . . . . .	—	—	—	—	—	—	—	—
Hampton . . . . .	—	—	18	—	—	—	—	—
Hampton Falls . . . . .	1	—	—	1	—	—	—	4
Kensington . . . . .	—	—	2	3	2	—	—	—
Kingston . . . . .	—	—	13	7	2	—	1	5
Londonderry . . . . .	—	—	6	18	—	—	—	—
Newcastle . . . . .	3	—	1	1	—	—	—	—
Newfields . . . . .	—	—	—	7	—	—	1	—
Newington . . . . .	—	—	1	—	—	—	—	—
Newmarket . . . . .	—	—	—	—	—	—	—	—
Newton . . . . .	—	—	7	4	1	1	—	—
North Hampton . . . . .	—	—	2	5	—	1	4	—
Northwood . . . . .	—	—	4	5	1	—	1	—
Nottingham . . . . .	1	—	1	2	—	—	—	—
Plaistow . . . . .	—	—	10	6	—	—	1	—
Portsmouth —								
Ward 1 . . . . .	—	—	1	1	1	1	—	—
Ward 2 . . . . .	—	—	3	1	—	2	—	—
Ward 3 . . . . .	—	—	1	5	—	—	—	—
Ward 4 . . . . .	—	—	3	2	—	1	—	—
Ward 5 . . . . .	—	—	—	2	—	—	—	2
Ward 6 . . . . .	—	—	—	—	—	—	—	2
Raymond . . . . .	—	—	11	41	3	—	—	—
Rye . . . . .	2	—	4	3	2	2	—	2
Salem . . . . .	13	—	72	37	—	13	6	—
Sandown . . . . .	1	—	5	5	2	—	—	—
Seabrook . . . . .	3	—	—	14	3	—	1	—
South Hampton . . . . .	—	—	1	—	—	—	—	—
Stratham . . . . .	—	—	—	—	—	—	—	—
Windham . . . . .	—	—	—	—	—	—	—	—
Totals . . . . .	61	—	257	239	26	28	20	25

STRAFFORD COUNTY	VOTE ON PREFERENCE FOR PRESIDENT OF U.S.A.						
	Coll	Hartke	McGovern	Muskie	Yorty	Ashbrook	McCloskey
March 7, 1972							
Democratic							
Barrington . . . . .	—	7	78	58	3	—	—
Dover —							
Ward 1 . . . . .	1	15	227	293	9	—	—
Ward 2 . . . . .	1	9	136	255	11	—	2
Ward 3 . . . . .	—	3	115	138	7	—	5
Ward 4 . . . . .	1	13	271	350	13	—	3
Ward 5 . . . . .	—	9	59	192	12	—	—
Durham . . . . .	2	5	443	172	4	1	6
Farmington . . . . .	1	14	101	214	23	—	3
Lee . . . . .	—	5	101	66	8	—	—
Madbury . . . . .	—	—	44	26	—	—	—
Middleton . . . . .	1	3	14	37	—	—	—
Milton . . . . .	—	11	75	116	15	—	—
New Durham . . . . .	—	—	15	21	2	—	—
Rochester —							
Ward 1 . . . . .	—	17	63	126	5	—	—
Ward 2 . . . . .	1	5	120	227	22	—	2
Ward 3 . . . . .	2	17	83	179	11	—	1
Ward 4 . . . . .	—	9	113	307	14	—	—
Ward 5 . . . . .	1	10	92	165	11	—	—
Ward 6 . . . . .	—	6	46	96	9	—	2
Rollinsford . . . . .	1	7	100	259	7	—	—
Somersworth —							
Ward 1 . . . . .	—	4	49	121	4	—	—
Ward 2 . . . . .	—	15	108	291	15	—	1
Ward 3 . . . . .	—	13	117	368	7	—	2
Ward 4 . . . . .	1	5	112	314	9	—	—
Ward 5 . . . . .	—	3	44	174	5	—	—
Strafford . . . . .	1	4	39	41	7	—	—
Totals . . . . .	14	209	2765	4606	233	1	27

STRAFFORD COUNTY	VOTE ON PREFERENCE FOR PRESIDENT OF U.S.A.							
	Nixon	Paulsen	Kennedy	Mills	Wallace	Humphrey	Jackson	Scattering
March 7, 1972								
Democratic								
Barrington . . . . .	—	—	4	11	—	3	—	—
Dover —								
Ward 1 . . . . .	2	—	4	12	—	5	—	3
Ward 2 . . . . .	1	—	2	6	1	—	—	1
Ward 3 . . . . .	1	—	2	9	—	2	—	—
Ward 4 . . . . .	2	—	4	10	1	6	2	2
Ward 5 . . . . .	—	—	2	8	—	—	—	1
Durham . . . . .	1	—	1	10	1	6	—	4
Farmington . . . . .	—	—	—	25	4	—	—	—
Lee . . . . .	—	—	—	—	—	—	—	—
Madbury . . . . .	—	—	—	—	1	—	—	1
Middleton . . . . .	—	—	1	1	—	—	—	—
Milton . . . . .	—	—	—	—	—	—	—	—
New Durham . . . . .	1	—	—	1	—	—	—	—
Rochester —								
Ward 1 . . . . .	1	—	2	7	—	1	—	—
Ward 2 . . . . .	4	1	10	15	—	4	1	—
Ward 3 . . . . .	—	—	6	10	1	4	2	—
Ward 4 . . . . .	—	—	4	18	4	—	1	—
Ward 5 . . . . .	2	—	—	12	2	—	2	—
Ward 6 . . . . .	—	—	3	5	—	—	1	1
Rollinsford . . . . .	—	—	—	9	—	—	—	—
Somersworth —								
Ward 1 . . . . .	—	—	2	—	1	—	—	—
Ward 2 . . . . .	3	—	3	10	—	3	—	—
Ward 3 . . . . .	1	—	13	7	—	6	1	1
Ward 4 . . . . .	—	—	6	11	—	2	3	2
Ward 5 . . . . .	—	—	4	10	4	—	—	—
Strafford . . . . .	—	—	—	6	—	—	—	—
Totals . . . . .	19	1	73	213	20	42	13	16

SULLIVAN COUNTY	VOTE ON PREFERENCE FOR PRESIDENT OF U.S.A.						
	Coll	Hartke	McGovern	Muskie	Yorty	Ashbrook	McCloskey
March 7, 1972							
Democratic							
Acworth . . . . .	—	1	20	17	—	—	—
Charlestown . . . . .	—	5	120	250	10	—	—
Claremont —							
Ward 1 . . . . .	—	5	109	314	7	1	2
Ward 2 . . . . .	—	5	214	391	15	—	—
Ward 3 . . . . .	2	6	141	439	21	—	6
Cornish . . . . .	1	3	46	68	1	—	—
Croydon . . . . .	—	2	11	19	3	—	—
Goshen . . . . .	—	—	19	24	4	—	—
Grantham . . . . .	—	1	8	16	2	—	—
Langdon . . . . .	—	—	6	9	—	—	—
Lempster . . . . .	—	—	12	12	2	—	1
Newport . . . . .	1	14	223	476	46	—	—
Plainfield . . . . .	—	1	68	46	1	—	2
Springfield . . . . .	—	2	9	15	2	—	—
Sunapee . . . . .	1	6	99	61	7	1	—
Unity . . . . .	—	2	20	59	3	—	—
Washington . . . . .	—	1	9	12	2	—	1
Totals . . . . .	5	54	1134	2228	126	2	12

SULLIVAN COUNTY	VOTE ON PREFERENCE FOR PRESIDENT OF U.S.A.							
	Nixon	Pausen	Kennedy	Mills	Wallace	Humphrey	Jackson	Scattering
March 7, 1972								
Democratic								
Acworth . . . . .	—	—	—	1	—	—	—	1
Charlestown . . . . .	—	—	—	—	—	—	—	—
Claremont —								
Ward 1 . . . . .	2	—	8	32	—	12	1	2
Ward 2 . . . . .	—	—	—	33	—	—	—	—
Ward 3 . . . . .	6	—	4	39	1	11	1	1
Cornish . . . . .	2	—	2	4	—	2	1	—
Croydon . . . . .	—	—	4	7	—	—	—	—
Goshen . . . . .	1	—	—	5	—	—	—	—
Grantham . . . . .	—	—	—	3	—	3	—	—
Langdon . . . . .	—	—	—	3	—	1	—	—
Lempster . . . . .	1	—	—	5	—	—	—	1
Newport . . . . .	—	—	12	28	—	3	7	—
Plainfield . . . . .	—	—	2	10	1	—	—	—
Springfield . . . . .	1	—	1	3	—	—	—	—
Sunapee . . . . .	2	—	2	9	2	—	—	1
Unity . . . . .	1	—	4	12	—	1	—	1
Washington . . . . .	—	—	1	—	2	—	—	—
Totals . . . . .	16	—	40	194	6	33	10	7

SUMMARY BY COUNTIES	VOTE ON PREFERENCE FOR VICE PRESIDENT OF U.S.A.				
	Burton	Agnew	Brooke	Peabody	Scattering
March 7, 1972					
Republican					
Belknap . . . . .	678	2967	344	40	116
Carroll . . . . .	567	2418	158	2	58
Cheshire . . . . .	818	3573	736	123	162
Coos . . . . .	612	1764	57	57	81
Grafton . . . . .	1306	4225	659	29	248
Hillsborough . . . . .	1933	12050	1701	384	371
Merrimack . . . . .	1492	6260	1511	62	224
Rockingham . . . . .	2540	7290	1260	77	283
Strafford . . . . .	726	3230	756	86	202
Sullivan . . . . .	592	1747	466	34	61
Totals . . . . .	11264	45524	7648	894	1806

BELKNAP COUNTY	VOTE ON PREFERENCE FOR VICE PRESIDENT OF U.S.A.				
	Burton	Agnew	Brooke	Peabody	Scattering
March 7, 1972					
Republican					
Alton . . . . .	68	279	18	1	7
Barnstead . . . . .	29	106	17	3	6
Belmont . . . . .	104	170	21	6	4
Center Harbor . . . . .	15	66	16	1	3
Gilford . . . . .	77	395	47	6	27
Gilmanton . . . . .	40	135	5	3	7
Laconia -					
Ward 1 . . . . .	29	242	32	8	11
Ward 2 . . . . .	19	140	13	1	10
Ward 3 . . . . .	8	106	16	1	1
Ward 4 . . . . .	25	186	31	1	7
Ward 5 . . . . .	31	150	11	-	-
Ward 6 . . . . .	46	323	15	-	-
Meredith . . . . .	68	276	54	2	13
New Hampton . . . . .	27	55	3	-	1
Sanbornton . . . . .	34	88	20	2	6
Tilton . . . . .	58	250	25	5	13
Totals . . . . .	678	2967	344	40	116

CARROLL COUNTY	VOTE ON PREFERENCE FOR VICE PRESIDENT OF U.S.A.				
	Burton	Agnew	Brooke	Peabody	Scattering
March 7, 1972					
Republican					
Albany . . . . .	6	27	—	1	1
Bartlett . . . . .	12	106	12	—	3
Brookfield . . . . .	5	61	4	—	4
Chatham . . . . .	2	10	—	—	—
Conway . . . . .	139	439	30	—	31
Eaton . . . . .	10	39	—	—	3
Effington . . . . .	9	44	5	—	1
Freedom . . . . .	17	47	—	—	—
Hart's Location . . . . .	1	3	—	—	—
Hale's Location . . . . .	—	—	—	—	—
Jackson . . . . .	10	26	—	—	—
Madison . . . . .	29	87	4	—	—
Moultonborough . . . . .	66	223	16	—	—
Ossipee . . . . .	25	154	4	1	5
Sandwich . . . . .	36	128	18	—	3
Tamworth . . . . .	54	143	17	—	—
Tuftonboro . . . . .	37	190	8	—	7
Wakefield . . . . .	31	171	—	—	—
Wolfeboro . . . . .	78	520	40	—	—
Totals . . . . .	567	2418	158	2	58



*New Hampshire State Tree* — WHITE BIRCH



CHESHIRE COUNTY	VOTE ON PREFERENCE FOR VICE PRESIDENT OF U.S.A.				
	Burton	Agnew	Brooke	Peabody	Scattering
March 7, 1972					
Republican					
Alstead . . . . .	41	96	10	3	3
Chesterfield . . . . .	54	148	15	1	14
Dublin . . . . .	17	90	20	—	2
Fitzwilliam . . . . .	50	134	23	—	—
Gilsum . . . . .	2	27	5	—	3
Harrisville . . . . .	13	26	17	—	7
Hinsdale . . . . .	79	164	14	—	1
Jaffrey . . . . .	66	263	69	2	15
Keene —					
Ward 1 . . . . .	27	245	66	2	19
Ward 2 . . . . .	36	151	33	1	12
Ward 3 . . . . .	30	226	50	4	11
Ward 4 . . . . .	57	528	114	4	24
Ward 5 . . . . .	32	228	50	2	8
Marlborough . . . . .	18	131	25	—	—
Marlow . . . . .	8	20	6	—	—
Nelson . . . . .	9	43	5	—	4
Richmond . . . . .	7	34	5	—	4
Rindge . . . . .	55	129	29	1	7
Roxbury . . . . .	2	11	1	—	—
Stoddard . . . . .	5	28	1	—	3
Sullivan . . . . .	9	29	6	—	1
Surry . . . . .	4	39	12	—	3
Swanzy . . . . .	47	238	59	—	—
Troy . . . . .	16	75	10	—	9
Walpole . . . . .	54	244	43	—	—
Westmoreland . . . . .	25	89	19	3	4
Winchester . . . . .	55	137	29	—	8
Totals . . . . .	818	3573	736	123	162

COOS COUNTY	VOTE ON PREFERENCE FOR VICE PRESIDENT OF U.S.A.				
	Burton	Agnew	Brooke	Peabody	Scattering
March 7, 1972					
Republican					
Atk'n & Gil. Ac. Gt.	—	—	—	—	—
Bean's Grant . . . . .	—	—	—	—	—
Bean's Purchase . . .	—	—	—	—	—
Berlin —					
Ward 1 . . . . .	48	90	—	—	—
Ward 2 . . . . .	29	102	13	15	5
Ward 3 . . . . .	63	289	10	29	25
Ward 4 . . . . .	15	22	2	6	5
Cambridge . . . . .	—	—	—	—	—
Carroll . . . . .	4	47	1	1	1
Chandler's Pur. . . . .	—	—	—	—	—
Clarksville . . . . .	5	10	—	—	6
Colebrook . . . . .	79	117	—	—	—
Columbia . . . . .	12	19	1	—	—
Crawford's Pur. . . . .	—	—	—	—	—
Cutt's Grant . . . . .	—	—	—	—	—
Dalton . . . . .	12	37	—	—	—
Dix's Grant . . . . .	—	—	—	—	—
Dixville . . . . .	4	2	—	—	—
Dummer . . . . .	8	18	—	2	1
Errol . . . . .	4	13	—	2	—
Erving's Grant					
or Loc. . . . .	—	—	—	—	—
Gorham . . . . .	60	149	4	—	2
Green's Grant . . . . .	—	—	—	—	—
Hadley's Pur. . . . .	—	—	—	—	—
Jefferson . . . . .	18	65	—	—	5
Kilkenny . . . . .	—	—	—	—	—
Lancaster . . . . .	57	277	14	—	15
Low and Burbank's					
Grant . . . . .	—	—	—	—	—
Martin's Loc. . . . .	—	—	—	—	—
Milan . . . . .	17	48	2	—	5
Millsfield . . . . .	3	—	—	—	—
Northumberland . . .	51	123	—	—	—
Odell . . . . .	—	—	—	—	—
Pinkham's Grant . . .	—	1	1	—	—
Pittsburg . . . . .	17	68	2	—	6
Randolph . . . . .	11	33	1	1	1
Sargent's Pur. . . . .	—	—	—	—	—
Second College Gt.					
Shelburne . . . . .	2	21	2	—	—
Stark . . . . .	14	5	1	1	—
Stewartstown . . . .	14	45	1	—	3
Stratford . . . . .	9	28	2	—	1
Success . . . . .	—	—	—	—	—
Thompson and					
Mes's Pur. . . . .	—	—	—	—	—
Wentworth's Loc. . .	4	2	—	—	—
Whitefield . . . . .	52	133	—	—	—
Totals . . . . .	612	1764	57	57	81

GRAFTON COUNTY	VOTE ON PREFERENCE FOR VICE PRESIDENT OF U.S.A.				
	Burton	Agnew	Brooke	Peabody	Scattering
March 7, 1972					
Republican					
Alexandria . . . . .	28	35	4	—	1
Ashland . . . . .	65	132	8	2	4
Bath . . . . .	11	68	5	—	3
Benton . . . . .	2	11	—	—	—
Bethlehem . . . . .	37	100	5	—	4
Bridgewater . . . . .	17	54	3	1	1
Bristol . . . . .	58	225	13	—	4
Campton . . . . .	57	153	3	—	6
Canaan . . . . .	73	92	20	1	3
Dorchester . . . . .	4	34	2	—	1
Easton . . . . .	4	—	—	—	—
Ellsworth . . . . .	—	2	—	—	1
Enfield . . . . .	54	124	23	—	16
Franconia . . . . .	20	52	13	—	4
Grafton . . . . .	13	41	4	1	—
Groton . . . . .	4	10	1	—	—
Hanover . . . . .	101	273	212	3	66
Haverhill . . . . .	87	344	21	2	11
Hebron . . . . .	9	20	12	—	—
Holderness . . . . .	35	136	27	—	8
Landaff . . . . .	2	25	—	—	—
Lebanon —					
Ward 1 . . . . .	40	130	54	3	13
Ward 2 . . . . .	27	95	15	—	9
Ward 3 . . . . .	51	184	58	4	16
Lincoln . . . . .	24	88	6	—	2
Lisbon . . . . .	37	145	—	—	—
Livermore . . . . .	—	—	—	—	—
Littleton . . . . .	128	569	24	2	25
Lyman . . . . .	7	13	1	—	—
Lyme . . . . .	23	79	32	—	2
Monroe . . . . .	29	70	1	1	1
Orange . . . . .	—	—	—	—	—
Orford . . . . .	22	74	4	—	5
Piermont . . . . .	11	46	3	2	2
Plymouth . . . . .	71	373	56	1	23
Rumney . . . . .	54	97	10	4	1
Sugar Hill . . . . .	12	60	5	1	4
Thornton . . . . .	31	84	3	—	5
Warren . . . . .	25	62	1	—	2
Waterville Valley . . . . .	9	5	3	1	5
Wentworth . . . . .	14	37	—	—	—
Woodstock . . . . .	10	83	7	—	—
Totals . . . . .	1306	4225	659	29	248

HILLSBOROUGH COUNTY March 7, 1972 Republican	VOTE ON PREFERENCE FOR VICE PRESIDENT OF U.S.A.				
	Burton	Agnew	Brooke	Peabody	Scattering
Amherst . . . . .	89	382	103	—	8
Antrim . . . . .	44	188	25	—	5
Bedford . . . . .	90	793	81	—	—
Bennington . . . . .	20	66	6	—	2
Brookline . . . . .	27	101	23	2	7
Deering . . . . .	12	50	2	—	—
Francestown . . . . .	18	65	10	1	4
Goffstown . . . . .	118	728	53	7	18
Greenfield . . . . .	22	55	19	1	10
Greenville . . . . .	23	36	13	—	3
Hancock . . . . .	25	131	31	1	11
Hillsborough . . . . .	50	279	24	—	—
Hollis . . . . .	55	277	62	2	12
Hudson . . . . .	93	455	83	17	37
Litchfield . . . . .	29	78	11	—	2
Lyndeborough . . . . .	26	94	8	—	2
Manchester —					
Ward 1 . . . . .	67	1108	186	37	22
Ward 2 . . . . .	55	744	55	18	—
Ward 3 . . . . .	34	257	15	3	7
Ward 4 . . . . .	30	223	19	9	4
Ward 5 . . . . .	9	62	2	2	1
Ward 6 . . . . .	53	482	34	18	—
Ward 7 . . . . .	23	96	9	—	—
Ward 8 . . . . .	54	602	53	157	38
Ward 9 . . . . .	6	37	1	2	4
Ward 10 . . . . .	54	463	25	22	—
Ward 11 . . . . .	18	99	4	3	3
Ward 12 . . . . .	21	36	7	9	6
Ward 13 . . . . .	49	169	14	12	4
Ward 14 . . . . .	53	321	40	—	—
Mason . . . . .	13	28	11	—	4
Merrimack . . . . .	84	536	88	15	23
Milford . . . . .	111	599	97	8	24
Mont Vernon . . . . .	21	120	22	1	4
Nashua —					
Ward 1 . . . . .	18	104	21	1	5
Ward 2 . . . . .	16	222	44	3	2
Ward 3 . . . . .	8	100	22	4	—
Ward 4 . . . . .	7	42	8	3	—
Ward 5 . . . . .	8	42	9	—	2
Ward 6 . . . . .	13	62	9	—	4
Ward 7 . . . . .	16	57	13	5	5
Ward 8 . . . . .	9	97	25	1	13
Ward 9 . . . . .	17	69	19	10	4
New Boston . . . . .	46	143	14	1	9
New Ipswich . . . . .	38	120	17	1	4
Pelham . . . . .	93	208	43	5	11
Peterborough . . . . .	80	580	140	2	25
Sharon . . . . .	5	19	10	—	1
Temple . . . . .	27	83	13	—	7
Weare . . . . .	56	215	16	2	14
Wilton . . . . .	—	218	42	2	—
Windsor . . . . .	1	9	—	—	—
Totals . . . . .	1933	12050	1701	384	371

MERRIMACK COUNTY	VOTE ON PREFERENCE FOR VICE PRESIDENT OF U.S.A.				
	Burton	Agnew	Brooke	Peabody	Scattering
March 7, 1972					
Republican					
Allenstown . . . . .	19	91	11	3	—
Andover . . . . .	47	112	13	—	6
Boscawen . . . . .	92	103	45	4	6
Bow . . . . .	88	295	90	7	16
Bradford . . . . .	27	112	—	—	—
Canterbury . . . . .	29	98	31	—	12
Chichester . . . . .	10	100	25	1	6
Concord —					
Ward 1 . . . . .	33	124	22	—	—
Ward 2 . . . . .	21	156	59	2	10
Ward 3 . . . . .	28	154	45	1	12
Ward 4 . . . . .	63	336	90	—	—
Ward 5 . . . . .	41	223	75	3	8
Ward 6 . . . . .	37	147	37	3	9
Ward 7 . . . . .	114	561	227	12	23
Ward 8 . . . . .	61	341	68	—	—
Ward 9 . . . . .	26	120	58	—	15
Danbury . . . . .	16	44	7	—	—
Dunbarton . . . . .	21	124	15	—	—
Epsom . . . . .	26	151	22	—	4
Franklin —					
Ward 1 . . . . .	30	93	12	3	4
Ward 2 . . . . .	14	53	10	—	3
Ward 3 . . . . .	27	131	23	—	7
Henniker . . . . .	41	142	39	2	14
Hill . . . . .	18	47	4	—	3
Hooksett . . . . .	83	426	38	10	10
Hopkinton . . . . .	67	406	127	—	—
Loudon . . . . .	43	118	17	1	3
Newbury . . . . .	17	67	13	—	2
New London . . . . .	62	341	88	5	22
Northfield . . . . .	65	125	17	2	5
Pembroke . . . . .	56	307	61	—	—
Pittsfield . . . . .	28	247	24	1	7
Salisbury . . . . .	17	50	8	—	3
Sutton . . . . .	40	72	23	—	2
Warner . . . . .	54	141	35	2	10
Webster . . . . .	13	56	11	—	—
Wilmot . . . . .	18	46	21	—	2
Totals . . . . .	1492	6260	1511	62	224

ROCKINGHAM COUNTY	VOTE ON PREFERENCE FOR VICE PRESIDENT OF U.S.A.				
	Burton	Agnew	Brooke	Peabody	Scattering
March 7, 1972					
Republican					
Atkinson . . . . .	43	214	27	—	19
Auburn . . . . .	52	166	10	10	4
Brentwood . . . . .	42	130	18	—	3
Candia . . . . .	47	247	19	4	16
Chester . . . . .	43	210	19	1	8
Danville . . . . .	29	61	5	—	3
Deerfield . . . . .	51	149	24	2	1
Derry . . . . .	195	701	163	10	50
East Kingston . . . . .	18	64	11	—	4
Epping . . . . .	54	175	17	—	—
Exeter . . . . .	98	193	45	—	13
Fremont . . . . .	37	120	15	—	6
Greenland . . . . .	55	119	52	7	16
Hampstead . . . . .	17	270	28	—	—
Hampton . . . . .	155	640	167	—	16
Hampton Falls . . . . .	37	195	17	3	24
Kensington . . . . .	27	81	19	—	—
Kingston . . . . .	101	280	38	1	10
Londonderry . . . . .	63	386	54	—	—
Newcastle . . . . .	7	54	21	1	6
Newfields . . . . .	23	46	16	—	3
Newington . . . . .	20	42	9	2	2
Newmarket . . . . .	37	79	25	—	—
Newton . . . . .	63	138	15	3	9
North Hampton . . . . .	55	264	81	5	11
Northwood . . . . .	72	143	31	3	3
Nottingham . . . . .	29	85	14	1	6
Plaistow . . . . .	93	368	44	3	7
Portsmouth —					
Ward 1 . . . . .	23	21	5	—	—
Ward 2 . . . . .	26	65	17	—	2
Ward 3 . . . . .	21	44	16	—	—
Ward 4 . . . . .	24	43	13	2	—
Ward 5 . . . . .	13	24	5	—	1
Ward 6 . . . . .	4	—	—	—	—
Raymond . . . . .	84	231	22	1	9
Rye . . . . .	91	362	104	—	—
Salem . . . . .	424	265	21	15	12
Sandown . . . . .	50	88	10	—	2
Seabrook . . . . .	86	124	12	1	12
South Hampton . . . . .	19	37	6	2	4
Stratham . . . . .	37	156	—	—	—
Windham . . . . .	75	210	25	—	1
Totals . . . . .	2540	7290	1260	77	283

STRAFFORD COUNTY	VOTE ON PREFERENCE FOR VICE PRESIDENT OF U.S.A.				
	Burton	Agnew	Brooke	Peabody	Scattering
March 7, 1972					
Republican					
Barrington . . . . .	45	117	17	—	6
Dover —					
Ward 1 . . . . .	45	235	54	19	9
Ward 2 . . . . .	16	115	17	1	10
Ward 3 . . . . .	29	190	44	7	16
Ward 4 . . . . .	68	436	98	18	29
Ward 5 . . . . .	16	54	7	—	4
Durham . . . . .	48	364	193	7	49
Farmington . . . . .	71	286	30	2	—
Lee . . . . .	29	90	55	4	16
Madbury . . . . .	23	51	22	1	6
Middleton . . . . .	3	9	1	—	—
Milton . . . . .	40	131	15	—	—
New Durham . . . . .	17	72	1	1	—
Rochester —					
Ward 1 . . . . .	39	116	28	4	8
Ward 2 . . . . .	43	189	38	6	20
Ward 3 . . . . .	26	77	15	4	6
Ward 4 . . . . .	16	63	17	—	—
Ward 5 . . . . .	36	106	19	5	6
Ward 6 . . . . .	28	130	13	—	6
Rollinsford . . . . .	18	92	11	—	—
Somersworth —					
Ward 1 . . . . .	—	31	8	—	3
Ward 2 . . . . .	15	71	12	2	4
Ward 3 . . . . .	11	64	14	2	—
Ward 4 . . . . .	2	21	8	—	—
Ward 5 . . . . .	5	6	2	1	—
Strafford . . . . .	37	114	17	2	4
Totals . . . . .	726	3230	756	86	202

SULLIVAN COUNTY	VOTE ON PREFERENCE FOR VICE PRESIDENT OF U.S.A.				
	Burton	Agnew	Brooke	Peabody	Scattering
March 7, 1972					
Republican					
Acworth . . . . .	6	51	6	—	1
Charlestown . . . . .	97	184	41	—	—
Claremont —					
Ward 1 . . . . .	35	165	60	6	12
Ward 2 . . . . .	65	341	130	17	—
Ward 3 . . . . .	36	99	24	3	12
Cornish . . . . .	54	84	19	—	3
Croydon . . . . .	17	32	6	1	1
Goshen . . . . .	19	23	10	1	2
Grantham . . . . .	15	26	4	—	—
Langdon . . . . .	7	48	2	—	5
Lempster . . . . .	6	63	5	2	2
Newport . . . . .	94	304	76	—	—
Plainfield . . . . .	41	64	31	1	8
Springfield . . . . .	16	45	14	—	1
Sunapee . . . . .	58	170	34	—	7
Unity . . . . .	12	19	2	1	4
Washington . . . . .	14	29	2	2	1
Totals . . . . .	592	1747	466	34	61

SUMMARY BY COUNTIES	VOTE ON PREFERENCE FOR VICE PRESIDENT OF U.S.A.				
	Peabody	Agnew	Brooke	Kennedy	Scattering
March 7, 1972					
Democratic					
Belknap . . . . .	1424	47	17	43	160
Carroll . . . . .	431	12	4	3	60
Cheshire . . . . .	2331	77	36	99	329
Coos . . . . .	2845	28	5	40	117
Grafton . . . . .	1826	65	49	68	527
Hillsborough . . . . .	14346	1241	128	230	1009
Merrimack . . . . .	3151	116	56	87	339
Rockingham . . . . .	5964	107	36	108	341
Strafford . . . . .	3540	41	64	151	418
Sullivan . . . . .	1955	23	44	51	132
Totals . . . . .	37813	1757	439	880	3432

BELKNAP COUNTY	VOTE ON PREFERENCE FOR VICE PRESIDENT OF U.S.A.				
	Peabody	Agnew	Brooke	Kennedy	Scattering
March 7, 1972					
Democratic					
Alton . . . . .	55	1	—	—	5
Barnstead . . . . .	66	2	—	1	7
Belmont . . . . .	161	5	4	2	11
Center Harbor . . . . .	27	—	—	2	18
Gilford . . . . .	123	4	2	5	28
Gilmanston . . . . .	54	4	2	3	7
Laconia —					
Ward 1 . . . . .	71	3	2	7	9
Ward 2 . . . . .	211	11	—	4	22
Ward 3 . . . . .	39	1	—	1	3
Ward 4 . . . . .	83	2	4	4	21
Ward 5 . . . . .	128	—	—	—	1
Ward 6 . . . . .	114	11	—	—	—
Meredith . . . . .	69	—	—	4	4
New Hampton . . . . .	37	—	—	—	—
Sanbornton . . . . .	40	—	—	3	12
Tilton . . . . .	146	3	3	7	12
Totals . . . . .	1424	47	17	43	160

CARROLL COUNTY	VOTE ON PREFERENCE FOR VICE PRESIDENT OF U.S.A.				
	Peabody	Agnew	Brooke	Kennedy	Scattering
March 7, 1972					
Democratic					
Albany . . . . .	5	2	—	—	2
Bartlett . . . . .	20	—	—	—	—
Brookfield . . . . .	10	—	—	1	1
Chatham . . . . .	4	—	—	—	5
Conway . . . . .	83	—	—	—	26
Eaton . . . . .	5	—	—	—	2
Effingham . . . . .	6	1	—	—	1
Freedom . . . . .	9	—	—	—	—
Hart's Location . . . . .	1	—	—	—	—
Hale's Location . . . . .	—	—	—	—	—
Jackson . . . . .	15	—	—	—	—
Madison . . . . .	10	1	—	—	—
Moultonborough . . . . .	40	—	—	—	—
Ossipee . . . . .	25	1	2	2	5
Sandwich . . . . .	33	—	1	—	3
Tamworth . . . . .	50	—	—	—	—
Tuftonboro . . . . .	5	—	1	—	1
Wakefield . . . . .	37	2	—	—	2
Wolfeboro . . . . .	73	5	—	—	12
Totals . . . . .	431	12	4	3	60

CHESHIRE COUNTY	VOTE ON PREFERENCE FOR VICE PRESIDENT OF U.S.A.				
	Peabody	Agnew	Brooke	Kennedy	Scattering
March 7, 1972					
Democratic					
Alstead . . . . .	38	—	—	2	8
Chesterfield . . . . .	70	2	2	7	27
Dublin . . . . .	33	—	2	—	12
Fitzwilliam . . . . .	42	—	—	—	—
Gilsum . . . . .	20	—	—	1	6
Harrisville . . . . .	29	—	1	2	13
Hinsdale . . . . .	180	1	—	8	21
Jaffrey . . . . .	221	3	5	8	33
Keene —					
Ward 1 . . . . .	199	12	5	10	42
Ward 2 . . . . .	123	15	5	5	23
Ward 3 . . . . .	107	13	3	7	17
Ward 4 . . . . .	210	19	9	20	40
Ward 5 . . . . .	166	5	2	17	31
Marlborough . . . . .	80	—	—	—	—
Marlow . . . . .	17	1	—	1	2
Nelson . . . . .	14	—	—	—	—
Richmond . . . . .	1	1	—	—	7
Rindge . . . . .	82	—	2	1	19
Roxbury . . . . .	4	—	—	1	1
Stoddard . . . . .	7	1	—	1	4
Sullivan . . . . .	19	1	—	—	2
Surry . . . . .	15	1	—	—	4
Swanzy . . . . .	136	—	—	—	—
Troy . . . . .	145	—	—	—	—
Walpole . . . . .	105	—	—	—	—
Westmoreland . . . . .	44	—	—	1	13
Winchester . . . . .	224	2	—	7	23
Totals . . . . .	2331	77	36	99	329

COOS COUNTY	VOTE ON PREFERENCE FOR VICE PRESIDENT OF U.S.A.				
	Peabody	Agnew	Brooke	Kennedy	Scattering
March 7, 1972					
Democratic					
Atk'n & Gil. Ac. Gt.	—	—	—	—	—
Bean's Grant . . . . .	—	—	—	—	—
Bean's Purchase . . .	—	—	—	—	—
Berlin —					
Ward 1 . . . . .	473	—	—	—	—
Ward 2 . . . . .	359	10	—	9	31
Ward 3 . . . . .	390	5	4	6	32
Ward 4 . . . . .	607	5	1	16	26
Cambridge . . . . .	—	—	—	—	—
Carroll . . . . .	32	1	—	—	2
Chandler's Pur. . . . .	—	—	—	—	—
Clarksville . . . . .	2	—	—	—	—
Colebrook . . . . .	72	—	—	—	—
Columbia . . . . .	11	—	—	—	1
Crawford's Pur. . . . .	—	—	—	—	—
Cutt's Grant . . . . .	—	—	—	—	—
Dalton . . . . .	15	—	—	—	—
Dix's Grant . . . . .	—	—	—	—	—
Dixville . . . . .	3	—	—	—	—
Dummer . . . . .	24	1	—	—	1
Errol . . . . .	5	—	—	—	—
Erving's Grant or Loc. . . . .	—	—	—	—	—
Gorham . . . . .	314	—	—	—	—
Green's Grant . . . . .	—	—	—	—	—
Hadley's Pur. . . . .	—	—	—	—	—
Jefferson . . . . .	14	1	—	1	3
Kilkenny . . . . .	—	—	—	—	—
Lancaster . . . . .	92	—	—	3	7
Low & Burbank's Grant . . . . .	—	—	—	—	—
Martin's Loc. . . . .	—	—	—	—	—
Milan . . . . .	66	1	—	1	5
Millsfield . . . . .	—	—	—	—	—
Northumberland . . . . .	172	—	—	—	—
Odell . . . . .	—	—	—	—	—
Pinkham's Grant . . . . .	—	—	—	—	—
Pittsburg . . . . .	14	—	—	2	3
Randolph . . . . .	11	—	—	—	—
Sargent's Pur. . . . .	—	—	—	—	—
Second College Gt. Shelburne . . . . .	10	—	—	—	1
Stark . . . . .	18	—	—	—	—
Stewartstown . . . . .	32	—	—	—	3
Stratford . . . . .	40	4	—	2	2
Success . . . . .	—	—	—	—	—
Thompson and Mes's Pur. . . . .	—	—	—	—	—
Wentworth's Loc. . . . .	3	—	—	—	—
Whitefield . . . . .	69	—	—	—	—
Totals . . . . .	2845	28	5	40	117

GRAFTON COUNTY	VOTE ON PREFERENCE FOR VICE PRESIDENT OF U.S.A.				
	Peabody	Agnew	Brooke	Kennedy	Scattering
March 7, 1972					
Democratic					
Alexandria . . . . .	30	—	—	—	3
Ashland . . . . .	58	4	—	—	8
Bath . . . . .	6	—	—	—	6
Benton . . . . .	2	—	—	—	1
Bethlehem . . . . .	46	—	—	1	11
Bridgewater . . . . .	19	—	2	—	2
Bristol . . . . .	38	3	—	2	7
Campton . . . . .	39	2	—	—	13
Canaan . . . . .	90	1	1	7	8
Dorchester . . . . .	8	—	—	—	—
Easton . . . . .	1	—	—	—	—
Ellsworth . . . . .	1	—	—	—	1
Enfield . . . . .	152	1	6	1	25
Franconia . . . . .	27	—	—	2	15
Grafton . . . . .	26	2	—	1	—
Groton . . . . .	12	—	—	—	1
Hanover . . . . .	213	3	20	23	188
Haverhill . . . . .	95	4	1	2	3
Hebron . . . . .	8	—	—	—	3
Holderness . . . . .	19	2	1	—	7
Landaff . . . . .	1	—	—	—	—
Lebanon —					
Ward 1 . . . . .	87	3	4	5	36
Ward 2 . . . . .	121	—	7	5	20
Ward 3 . . . . .	91	—	—	2	31
Lincoln . . . . .	129	8	—	—	3
Lisbon . . . . .	40	—	—	—	—
Livermore . . . . .	—	—	—	—	—
Littleton . . . . .	169	15	3	5	33
Lyman . . . . .	16	1	1	—	—
Lyme . . . . .	28	—	—	—	15
Monroe . . . . .	18	—	—	1	3
Orange . . . . .	11	—	—	—	—
Orford . . . . .	18	—	—	—	6
Piermont . . . . .	13	—	—	1	2
Plymouth . . . . .	75	8	2	8	44
Rumney . . . . .	25	3	1	1	16
Sugar Hill . . . . .	6	—	—	—	3
Thornton . . . . .	17	2	—	—	1
Warren . . . . .	13	2	—	1	4
Waterville Valley . . . . .	12	1	—	—	4
Wentworth . . . . .	10	—	—	—	4
Woodstock . . . . .	36	—	—	—	—
Totals . . . . .	1826	65	49	68	527

HILLSBOROUGH COUNTY March 7, 1972  Democratic	VOTE ON PREFERENCE FOR VICE PRESIDENT OF U.S.A.				
	Peabody	Agnew	Brooke	Kennedy	Scattering
Amherst . . . . .	149	7	8	7	37
Antrim . . . . .	41	4	2	2	22
Bedford . . . . .	293	29	—	8	22
Bennington . . . . .	20	4	1	1	2
Brookline . . . . .	70	1	—	2	4
Deering . . . . .	16	—	—	—	4
Francestown . . . . .	16	1	2	1	7
Goffstown . . . . .	591	41	16	9	9
Greenfield . . . . .	37	1	2	—	3
Greenville . . . . .	169	3	1	4	15
Hancock . . . . .	27	1	1	—	9
Hillsborough . . . . .	63	1	1	1	11
Hollis . . . . .	96	1	2	4	23
Hudson . . . . .	773	24	12	30	112
Litchfield . . . . .	98	5	1	2	6
Lyndeborough . . . . .	19	—	—	—	—
Manchester —					
Ward 1 . . . . .	630	104	22	16	104
Ward 2 . . . . .	600	79	—	15	15
Ward 3 . . . . .	435	49	4	5	23
Ward 4 . . . . .	407	64	—	8	48
Ward 5 . . . . .	258	52	5	6	35
Ward 6 . . . . .	980	148	—	—	14
Ward 7 . . . . .	586	79	—	—	—
Ward 8 . . . . .	801	148	14	11	49
Ward 9 . . . . .	116	—	1	1	7
Ward 10 . . . . .	741	95	—	11	48
Ward 11 . . . . .	336	—	2	3	17
Ward 12 . . . . .	487	19	—	—	6
Ward 13 . . . . .	790	76	4	11	19
Ward 14 . . . . .	921	136	—	—	—
Mason . . . . .	29	—	—	—	6
Merrimack . . . . .	375	24	8	12	53
Milford . . . . .	325	7	6	10	55
Mont Vernon . . . . .	49	2	—	1	6
Nashua —					
Ward 1 . . . . .	177	1	—	2	9
Ward 2 . . . . .	165	8	—	—	—
Ward 3 . . . . .	218	4	—	1	1
Ward 4 . . . . .	272	—	—	—	8
Ward 5 . . . . .	236	—	—	5	10
Ward 6 . . . . .	288	—	—	1	6
Ward 7 . . . . .	347	2	2	3	8
Ward 8 . . . . .	190	—	—	1	13
Ward 9 . . . . .	141	—	2	1	4
New Boston . . . . .	56	4	—	—	7
New Ipswich . . . . .	103	—	—	—	6
Pelham . . . . .	443	—	3	15	42
Peterborough . . . . .	146	12	1	10	68
Sharon . . . . .	5	—	—	—	3
Temple . . . . .	18	—	—	1	7
Weare . . . . .	64	2	1	4	7
Wilton . . . . .	129	3	4	5	19
Windsor . . . . .	4	—	—	—	—
Totals . . . . .	14346	1241	128	230	1009

MERRIMACK COUNTY	VOTE ON PREFERENCE FOR VICE PRESIDENT OF U.S.A.				
	Peabody	Agnew	Brooke	Kennedy	Scattering
March 7, 1972					
Democratic					
Allenstown . . . . .	307	—	—	—	55
Andover . . . . .	68	—	—	1	9
Boscawen . . . . .	80	2	3	3	10
Bow . . . . .	48	—	—	—	—
Bradford . . . . .	15	—	—	1	8
Canterbury . . . . .	33	5	—	1	1
Chichester . . . . .	18	2	—	—	5
Concord —					
Ward 1 . . . . .	109	—	—	—	—
Ward 2 . . . . .	25	—	5	3	12
Ward 3 . . . . .	52	3	4	7	7
Ward 4 . . . . .	124	—	—	20	14
Ward 5 . . . . .	60	2	—	1	23
Ward 6 . . . . .	63	4	2	2	8
Ward 7 . . . . .	190	7	9	9	31
Ward 8 . . . . .	127	—	—	—	—
Ward 9 . . . . .	56	—	—	—	—
Danbury . . . . .	21	—	—	—	3
Dunbarton . . . . .	43	3	—	—	2
Epsom . . . . .	40	3	4	—	—
Franklin —					
Ward 1 . . . . .	80	2	—	3	10
Ward 2 . . . . .	160	5	—	—	—
Ward 3 . . . . .	137	—	—	10	17
Henniker . . . . .	66	2	1	4	22
Hill . . . . .	19	1	—	1	1
Hooksett . . . . .	371	48	7	10	14
Hopkinton . . . . .	66	—	—	1	1
Loudon . . . . .	51	1	2	1	7
Newbury . . . . .	21	—	1	—	3
New London . . . . .	36	1	5	1	33
Northfield . . . . .	107	4	4	4	11
Pembroke . . . . .	310	—	—	—	—
Pittsfield . . . . .	82	14	3	1	12
Salisbury . . . . .	22	2	1	—	5
Sutton . . . . .	49	4	3	—	1
Warner . . . . .	44	—	1	—	5
Webster . . . . .	30	—	—	1	5
Wilmot . . . . .	21	1	1	2	4
Totals . . . . .	3151	116	56	87	339

ROCKINGHAM COUNTY	VOTE ON PREFERENCE FOR VICE PRESIDENT OF U.S.A.				
	Peabody	Agnew	Brooke	Kennedy	Scattering
March 7, 1972					
Democratic					
Atkinson . . . . .	88	7	1	6	15
Auburn . . . . .	134	15	4	2	13
Brentwood . . . . .	34	1	—	—	4
Candia . . . . .	65	—	—	—	—
Chester . . . . .	28	12	1	—	11
Danville . . . . .	23	1	—	—	6
Deerfield . . . . .	65	5	—	3	2
Derry . . . . .	421	14	10	16	69
East Kingston . . . . .	34	—	1	—	6
Epping . . . . .	162	—	—	13	—
Exeter . . . . .	116	2	—	—	5
Fremont . . . . .	43	11	1	1	6
Greenland . . . . .	86	2	4	5	19
Hampstead . . . . .	100	—	—	—	—
Hampton . . . . .	311	—	—	—	—
Hampton Falls . . . . .	31	3	—	3	9
Kensington . . . . .	54	—	—	—	2
Kingston . . . . .	146	—	2	—	5
Londonderry . . . . .	175	8	—	9	8
Newcastle . . . . .	61	2	4	2	6
Newfields . . . . .	32	1	—	3	6
Newington . . . . .	23	—	1	1	3
Newmarket . . . . .	358	—	—	—	—
Newton . . . . .	81	1	1	6	13
North Hampton . . . . .	108	1	—	4	25
Northwood . . . . .	56	—	—	—	—
Nottingham . . . . .	70	2	—	—	3
Plaistow . . . . .	188	—	—	—	14
Portsmouth —					
Ward 1 . . . . .	162	—	—	—	3
Ward 2 . . . . .	134	—	—	1	11
Ward 3 . . . . .	119	—	—	—	—
Ward 4 . . . . .	155	—	—	—	5
Ward 5 . . . . .	96	—	—	—	—
Ward 6 . . . . .	40	—	—	—	2
Raymond . . . . .	188	12	3	6	16
Rye . . . . .	135	—	—	10	20
Salem . . . . .	1385	—	—	13	18
Sandown . . . . .	46	1	1	—	8
Seabrook . . . . .	107	6	2	3	6
South Hampton . . . . .	29	—	—	1	2
Stratham . . . . .	43	—	—	—	—
Windham . . . . .	232	—	—	—	—
Totals . . . . .	5964	107	36	108	341

STRAFFORD COUNTY	VOTE ON PREFERENCE FOR VICE PRESIDENT OF U.S.A.				
	Peabody	Agnew	Brooke	Kennedy	Scattering
March 7, 1972					
Democratic					
Barrington . . . . .	61	—	4	—	4
Dover —					
Ward 1 . . . . .	260	1	8	12	28
Ward 2 . . . . .	172	7	5	8	26
Ward 3 . . . . .	130	3	1	8	14
Ward 4 . . . . .	268	5	8	14	53
Ward 5 . . . . .	126	—	—	3	3
Durham . . . . .	156	4	21	10	136
Farmington . . . . .	171	—	—	—	2
Lee . . . . .	59	—	—	5	11
Madbury . . . . .	30	—	2	—	7
Middleton . . . . .	31	—	—	4	3
Milton . . . . .	92	—	—	—	—
New Durham . . . . .	14	1	—	—	—
Rochester —					
Ward 1 . . . . .	104	1	2	1	12
Ward 2 . . . . .	203	4	—	8	12
Ward 3 . . . . .	116	2	1	28	18
Ward 4 . . . . .	230	—	2	8	19
Ward 5 . . . . .	119	2	—	6	9
Ward 6 . . . . .	84	2	1	9	8
Rollinsford . . . . .	171	—	—	8	—
Somersworth —					
Ward 1 . . . . .	92	1	1	3	3
Ward 2 . . . . .	206	6	3	3	19
Ward 3 . . . . .	268	1	3	3	15
Ward 4 . . . . .	209	1	2	7	10
Ward 5 . . . . .	125	—	—	3	—
Strafford . . . . .	43	—	—	—	6
Totals . . . . .	3540	41	64	151	418

SULLIVAN COUNTY	VOTE ON PREFERENCE FOR VICE PRESIDENT OF U.S.A.				
	Peabody	Agnew	Brooke	Kennedy	Scattering
March 7, 1972					
Democratic					
Acworth . . . . .	6	—	—	—	6
Charlestown . . . . .	205	—	10	—	—
Claremont —					
Ward 1 . . . . .	253	5	7	6	32
Ward 2 . . . . .	330	—	11	15	—
Ward 3 . . . . .	296	13	10	22	35
Cornish . . . . .	57	2	—	3	10
Croydon . . . . .	20	—	—	1	—
Goshen . . . . .	25	—	—	—	5
Grantham . . . . .	14	—	—	—	4
Langdon . . . . .	5	—	—	—	4
Lempster . . . . .	15	—	2	1	2
Newport . . . . .	378	—	—	—	—
Plainfield . . . . .	42	—	1	1	11
Springfield . . . . .	13	1	—	1	3
Sunapee . . . . .	86	1	2	1	11
Unity . . . . .	47	—	—	—	4
Washington . . . . .	10	1	1	—	5
Totals . . . . .	1955	23	44	51	132

SUMMARY BY COUNTIES	DELEGATES AT LARGE					
	Belknap	Carroll	Cheshire	Coos	Grafton	Hillsborough
March 7, 1972						
Republican						
Barron . . . . .	866	677	1466	499	1986	3669
Bass, Jr. . . . .	3533	2436	4363	2191	4860	14066
Beck . . . . .	475	219	72	69	120	211
Beckett . . . . .	875	722	1483	504	1985	3633
Beliveau . . . . .	66	212	72	51	70	267
Beshara . . . . .	42	31	78	42	74	251
Blood . . . . .	2714	1975	3331	1805	3695	10206
Bradley . . . . .	563	597	680	387	1127	2776
Bridges . . . . .	2564	1783	3336	1713	3573	11401
Brouillard . . . . .	3703	2439	3527	1889	4178	11955
Browning . . . . .	2752	2322	3394	1899	4406	13169
Burton . . . . .	67	65	71	49	155	284
Caron . . . . .	532	483	587	396	916	2817
Chandler, Jr. . . . .	3258	2607	3680	2112	4822	13432
Colony . . . . .	834	720	1620	520	2025	3657
Coolidge . . . . .	2908	2584	3369	2011	4368	12506
Cutler . . . . .	54	81	64	57	115	265
Dale . . . . .	1937	1626	2362	1295	2875	8613
Dwinell . . . . .	3291	2593	3589	2032	5014	13733
Gay . . . . .	90	90	93	68	137	472
Gordon, A. . . . .	2435	2210	3211	1526	3800	10876
Gordon III . . . . .	551	470	642	375	929	3693
Gray . . . . .	75	69	59	50	106	264
Henderson . . . . .	555	462	623	377	915	2781
Hood . . . . .	696	475	609	361	898	2650
Howard J. . . . .	95	80	148	72	121	377
Howard, R. . . . .	516	450	625	361	881	2803
Keller . . . . .	897	704	1665	512	2004	3730
Kruse . . . . .	37	94	77	39	80	198
Lamprey . . . . .	3084	2871	3329	1852	4166	12699
Logan . . . . .	861	749	1463	511	2084	3733
Marsh . . . . .	688	448	616	393	922	2701
McLane . . . . .	920	708	1476	555	2130	3876
Milne . . . . .	848	842	1451	519	2121	3592
Palazzo . . . . .	563	454	649	365	890	2711
Pavlidis . . . . .	852	856	1401	519	1955	3888
Quinlan . . . . .	573	423	661	368	887	2682
Reno . . . . .	900	722	1470	540	2071	3724
Richmond . . . . .	108	47	89	50	109	193
Smith . . . . .	574	581	669	392	957	2739
Streeter, Jr. . . . .	3289	2341	4224	2136	4658	14426
Upton . . . . .	912	757	1526	564	2169	4306
Wolf . . . . .	74	189	108	69	110	382
Young . . . . .	143	229	102	61	143	251
Zachos . . . . .	3042	2200	3714	1985	4245	13129
Scattering . . . . .	12	—	7	—	40	23

SUMMARY BY COUNTIES	DELEGATES AT LARGE - <i>Concluded</i>				
	Merrimack	Rockingham	Strafford	Sullivan	Totals
March 7, 1972					
Republican					
Barron . . . . .	3104	4491	1737	1194	19689
Bass, Jr. . . . .	8259	10605	4071	2247	56631
Beck . . . . .	266	618	59	36	2145
Beckett . . . . .	3001	4423	1900	1018	19544
Beliveau . . . . .	83	377	139	35	1372
Beshara . . . . .	77	452	47	19	1113
Blood . . . . .	6563	8643	2901	1809	43642
Bradley . . . . .	1210	1655	548	487	10030
Bridges . . . . .	6096	8611	2893	1761	43731
Brouillard . . . . .	6409	9677	3448	1984	49209
Browning . . . . .	6435	10298	3545	1934	50154
Burton . . . . .	252	336	84	51	1414
Caron . . . . .	1150	1618	687	419	9605
Chandler, Jr. . . . .	7601	10716	3701	2129	54058
Colony . . . . .	2997	4415	1782	998	19568
Coolidge . . . . .	6536	10347	4200	1631	50460
Cutler . . . . .	120	675	110	39	1580
Dale . . . . .	4026	7477	2116	918	33245
Dwinell . . . . .	7451	10169	3744	1983	53599
Gay . . . . .	211	1320	119	109	2709
Gordon, A. . . . .	5300	8340	3085	1607	42390
Gordon III . . . . .	1315	1618	577	483	10653
Gray . . . . .	199	343	84	79	1328
Henderson . . . . .	1295	1561	541	480	9590
Hood . . . . .	1162	1415	521	471	9258
Howard, J. . . . .	154	605	111	109	1872
Howard, R. . . . .	1215	1484	491	502	9328
Keller . . . . .	3020	4051	1861	1119	19563
Kruse . . . . .	104	345	116	99	1189
Lamprey . . . . .	6688	8717	3987	2209	49602
Logan . . . . .	3112	4113	1827	1155	19608
Marsh . . . . .	1130	1551	539	498	9486
McLane . . . . .	3471	4255	1846	1056	20293
Milne . . . . .	2997	3858	1781	1048	19057
Palazzo . . . . .	1215	1640	618	500	9605
Pavlidis . . . . .	2925	4036	1790	1011	19233
Quinlan . . . . .	1236	1525	525	596	9476
Reno . . . . .	3464	4057	1821	1024	19793
Richmond . . . . .	164	220	54	60	1094
Smith . . . . .	1191	1624	715	487	9929
Streeter, Jr. . . . .	7306	9045	3924	2164	53513
Upton . . . . .	3577	4223	1906	1090	21030
Wolf . . . . .	249	299	68	134	1682
Young . . . . .	171	305	62	61	1528
Zachos . . . . .	7010	8635	3669	1992	49621
Scattering . . . . .	12	-	40	3	137

BELKNAP COUNTY	DELEGATES AT LARGE									
	Barron	Bass, Jr.	Beck	Beckett	Beliveau	Beshara	Blood	Bradley	Bridges	Brouillard
March 7, 1972										
Republican										
Alton . . . . .	49	294	6	53	12	4	253	45	243	263
Barnstead . . . . .	32	135	5	30	5	—	109	31	95	132
Belmont . . . . .	48	260	5	53	5	1	188	34	178	255
Center Harbor . . . . .	16	57	—	16	8	1	66	24	55	91
Gilford . . . . .	160	462	11	148	6	9	357	49	313	486
Gilman ton . . . . .	38	132	6	48	11	3	133	32	103	194
Laconia —										
Ward 1 . . . . .	56	271	6	60	1	2	217	40	290	267
Ward 2 . . . . .	30	150	3	37	3	1	98	23	72	157
Ward 3 . . . . .	19	106	1	17	—	1	64	7	48	108
Ward 4 . . . . .	60	223	3	63	2	4	142	19	141	262
Ward 5 . . . . .	51	202	3	56	1	3	149	18	134	220
Ward 6 . . . . .	68	313	3	68	5	3	225	63	205	330
Meredith . . . . .	94	412	412	81	2	5	306	76	301	437
New Hampton . . . . .	38	121	2	39	1	2	95	37	94	116
Sanbornton . . . . .	38	129	5	37	—	1	97	21	91	130
Tilton . . . . .	69	266	4	69	4	2	215	44	201	255
Totals . . . . .	866	3533	475	875	66	42	2714	563	2564	3703

BELKNAP COUNTY	DELEGATES AT LARGE - <i>Continued</i>									
	Browning	Burton	Caron	Chandler, Jr.	Colony	Coolidge	Cutler	Dale	Dwinell	Gay
March 7, 1972										
Republican										
Alton . . . . .	183	4	53	184	45	193	4	253	325	15
Barnstead . . . . .	119	1	33	116	29	106	3	53	86	2
Belmont . . . . .	158	7	33	182	49	147	5	171	264	11
Center Harbor . . . . .	82	1	18	84	19	86	—	57	86	3
Gilford . . . . .	396	16	43	439	145	396	10	219	415	15
Gilmanton . . . . .	169	9	30	177	40	172	6	99	165	10
Laconia —										
Ward 1 . . . . .	115	7	34	210	59	172	7	190	289	6
Ward 2 . . . . .	86	5	28	155	39	141	1	102	162	4
Ward 3 . . . . .	62	—	7	111	21	96	—	65	120	—
Ward 4 . . . . .	204	3	20	221	61	206	3	111	225	5
Ward 5 . . . . .	156	2	18	196	51	161	1	97	169	2
Ward 6 . . . . .	254	3	57	305	63	270	1	149	279	3
Meredith . . . . .	359	6	69	397	75	357	4	205	330	6
New Hampton . . . . .	109	—	30	119	35	103	2	38	94	1
Sanbornton . . . . .	74	1	17	116	36	103	2	38	93	2
Tilton . . . . .	226	2	42	246	67	199	5	90	189	5
Totals . . . . .	2752	67	532	3258	834	2908	54	1937	3291	90

BELKNAP COUNTY	DELEGATES AT LARGE - <i>Continued</i>								
	Gordon, A.	Gordon, III	Gray	Henderson	Hood	Howard, J.	Howard, R.	Keller	Kruse
March 7, 1972									
Republican									
Alton . . . . .	279	56	12	57	67	13	56	59	4
Barnstead . . . . .	61	29	3	40	43	4	38	34	2
Belmont . . . . .	230	35	17	34	55	3	39	61	2
Center Harbor . . . . .	81	18	—	17	16	9	8	16	1
Gilford . . . . .	254	40	8	38	62	4	37	149	4
Gilmanton . . . . .	165	32	4	31	34	1	31	43	4
Laconia —									
Ward 1 . . . . .	237	37	8	44	62	8	37	68	5
Ward 2 . . . . .	134	24	2	23	27	—	25	43	1
Ward 3 . . . . .	78	9	2	6	11	8	—	24	2
Ward 4 . . . . .	142	22	2	20	26	1	20	64	2
Ward 5 . . . . .	116	15	3	15	25	10	11	51	—
Ward 6 . . . . .	187	64	1	57	74	5	55	63	1
Meredith . . . . .	244	76	4	72	82	13	57	72	1
New Hampton . . . . .	57	32	2	33	34	6	27	39	1
Sanbornton . . . . .	59	20	7	22	29	—	20	38	1
Tilton . . . . .	111	42	—	46	49	10	55	73	6
Totals . . . . .	2435	551	75	555	696	95	516	897	37

BELKNAP COUNTY	DELEGATES AT LARGE - <i>Continued</i>								
	Lamprey	Logan	Marsh	McLane	Milne	Palazzo	Pavlidis	Quinlan	Reno
March 7, 1972									
Republican									
Alton . . . . .	291	52	59	60	52	54	51	51	54
Barnstead . . . . .	128	34	35	37	33	36	36	37	36
Belmont . . . . .	250	58	55	59	52	33	52	33	59
Center Harbor . . . . .	84	19	16	19	19	18	17	16	20
Gilford . . . . .	293	141	75	152	145	46	150	39	166
Gilman ton . . . . .	168	41	36	42	38	26	39	30	43
Laconia -									
Ward 1 . . . . .	271	66	57	72	60	38	59	38	64
Ward 2 . . . . .	157	35	34	39	39	34	19	36	19
Ward 3 . . . . .	105	21	12	21	21	4	20	6	20
Ward 4 . . . . .	182	61	22	61	57	17	60	18	62
Ward 5 . . . . .	135	51	25	53	49	18	54	15	52
Ward 6 . . . . .	225	64	69	67	62	62	65	57	67
Meredith . . . . .	298	68	77	75	72	74	81	96	86
New Hampton . . . . .	108	38	37	43	42	33	40	36	41
Sanbornton . . . . .	125	42	24	43	40	22	40	22	42
Tilton . . . . .	264	70	55	77	67	48	69	43	69
Totals . . . . .	3084	861	688	920	848	563	852	573	900

BELKNAP COUNTY	DELEGATES AT LARGE — <i>Concluded</i>							
	Richmond	Smith	Streeter, Jr.	Upton	Wolf	Young	Zachos	Scattering
March 7, 1972								
Republican								
Alton . . . . .	9	64	284	63	4	18	258	—
Barnstead . . . . .	3	43	127	37	6	3	122	—
Belmont . . . . .	11	38	238	66	3	21	214	10
Center Harbor . . . . .	1	17	67	19	3	—	50	—
Gilford . . . . .	19	48	424	161	11	18	398	—
Gilmanton . . . . .	2	26	143	44	3	6	105	2
Laconia —								
Ward 1 . . . . .	3	38	265	69	3	13	234	—
Ward 2 . . . . .	35	20	152	33	1	3	122	—
Ward 3 . . . . .	2	7	98	26	1	—	77	—
Ward 4 . . . . .	1	16	156	63	3	3	199	—
Ward 5 . . . . .	2	11	179	55	2	7	165	—
Ward 6 . . . . .	2	59	292	86	6	7	270	—
Meredith . . . . .	8	87	382	34	7	15	360	—
New Hampton . . . . .	4	33	105	40	1	2	106	—
Sanbornton . . . . .	2	25	121	46	14	5	119	—
Tilton . . . . .	4	42	256	70	6	22	243	—
Totals . . . . .	108	574	3289	912	74	143	3042	12

CARROLL COUNTY	DELEGATES AT LARGE									
	Barron	Bass, Jr.	Beck	Beckett	Beliveau	Beshara	Blood	Bradley	Bridges	Brouillard
March 7, 1972										
Republican										
Albany . . . . .	5	30	1	4	1	1	28	6	24	26
Bartlett . . . . .	43	98	—	46	1	1	43	20	53	112
Brookfield . . . . .	8	57	1	10	—	1	48	4	49	68
Chatham . . . . .	5	12	—	4	—	—	11	—	10	11
Conway . . . . .	199	453	8	212	5	11	426	129	398	557
Eaton . . . . .	13	50	—	12	—	1	42	3	44	42
Effingham . . . . .	6	52	1	6	—	—	20	8	39	62
Freedom . . . . .	14	35	—	11	1	—	28	6	34	56
Hart's Location . . . . .	4	3	—	3	—	—	1	1	2	3
Hale's Location . . . . .	—	—	—	—	—	—	—	—	—	—
Jackson . . . . .	25	33	—	25	—	—	16	3	26	48
Madison . . . . .	39	93	1	39	—	1	69	11	38	63
Moultonborough . . . . .	58	288	4	57	3	4	210	41	162	218
Ossipee . . . . .	25	178	4	26	7	—	132	31	117	164
Sandwich . . . . .	26	91	8	30	3	4	120	29	116	133
Tamworth . . . . .	59	172	4	62	2	2	124	35	121	143
Tuftonboro . . . . .	21	181	1	21	—	1	101	34	102	126
Wakefield . . . . .	6	45	179	37	181	3	109	161	2	102
Wolfeboro . . . . .	121	565	7	117	8	1	447	75	446	505
Totals . . . . .	677	2436	219	722	212	31	1975	597	1783	2439

CARROLL COUNTY	DELEGATES AT LARGE - <i>Continued</i>									
	Browning	Burton	Caron	Chandler, Jr.	Colony	Coolidge	Cutler	Dale	Dwinell	Gay
March 7, 1972										
Republican										
Albany . . . . .	27	—	5	29	5	24	—	16	22	—
Bartlett . . . . .	114	7	24	120	55	116	6	75	117	4
Brookfield . . . . .	74	2	6	75	8	74	—	39	10	—
Chatham . . . . .	12	—	—	12	4	11	—	6	7	1
Conway . . . . .	574	12	118	524	236	584	11	343	606	15
Eaton . . . . .	46	1	4	45	11	41	—	13	36	—
Effingham . . . . .	59	—	9	67	5	68	—	30	67	—
Freedom . . . . .	52	3	7	56	13	60	2	47	59	2
Hart's Location . . . . .	3	—	—	3	4	2	—	1	3	—
Hale's Location . . . . .	—	—	—	—	—	—	—	—	—	—
Jackson . . . . .	43	—	4	48	28	52	—	42	48	1
Madison . . . . .	56	5	20	112	39	112	1	81	113	2
Moultonborough . . . . .	170	4	43	331	68	301	3	217	307	7
Ossipee . . . . .	150	3	33	176	23	163	9	115	168	3
Sandwich . . . . .	124	7	27	140	31	130	2	87	131	4
Tamworth . . . . .	103	7	33	108	58	121	8	137	175	9
Tuftonboro . . . . .	196	9	42	205	19	206	2	156	203	5
Wakefield . . . . .	35	1	35	27	3	32	31	3	111	32
Wolfeboro . . . . .	484	4	73	529	110	487	6	218	410	5
Totals . . . . .	2322	65	483	2607	720	2584	81	1626	2593	90

CARROLL COUNTY	DELEGATES AT LARGE - <i>Continued</i>								
	Gordon, A.	Gordon, III	Gray	Henderson	Hood	Howard, J.	Howard, R.	Keller	Kruse
March 7, 1972									
Republican									
Albany . . . . .	16	4	—	4	4	2	6	7	1
Bartlett . . . . .	101	23	5	25	20	5	21	59	—
Brookfield . . . . .	69	7	1	5	4	—	5	8	1
Chatham . . . . .	8	—	—	—	—	1	—	5	—
Conway . . . . .	565	125	6	121	122	4	117	219	13
Eaton . . . . .	22	3	—	4	5	2	3	11	1
Effingham . . . . .	60	10	—	8	7	—	6	5	—
Freedom . . . . .	54	5	—	4	4	—	4	13	1
Hart's Location . . . . .	1	1	—	—	1	—	1	3	—
Hale's Location . . . . .	—	—	—	—	—	—	—	—	—
Jackson . . . . .	45	4	—	4	4	1	3	29	—
Madison . . . . .	100	15	4	14	14	2	16	39	4
Moultonborough . . . . .	271	46	5	45	53	1	39	58	3
Ossipee . . . . .	97	25	1	22	27	3	24	24	3
Sandwich . . . . .	117	23	—	25	22	5	22	28	—
Tamworth . . . . .	168	38	8	38	44	9	39	64	3
Tuftonboro . . . . .	197	41	3	40	38	1	37	19	5
Wakefield . . . . .	34	31	30	36	35	37	44	3	50
Wolfeboro . . . . .	285	69	6	67	71	7	63	110	9
Totals . . . . .	2210	470	69	462	475	80	450	704	94

CARROLL COUNTY	DELEGATES AT LARGE - <i>Continued</i>								
	Lamprey	Logan	Marsh	McLane	Milne	Palazzo	Pavlidis	Quinlan	Reno
March 7, 1972									
Republican									
Albany . . . . .	28	5	5	5	6	5	5	6	6
Bartlett . . . . .	119	55	28	66	51	25	48	24	54
Brookfield . . . . .	74	8	5	8	8	5	8	5	8
Chatham . . . . .	12	5	—	4	5	—	5	—	6
Conway . . . . .	562	212	129	206	205	125	206	117	209
Eaton . . . . .	51	10	4	9	12	3	11	4	11
Effingham . . . . .	68	5	8	6	5	8	5	8	6
Freedom . . . . .	52	12	6	13	8	4	10	5	12
Hart's Location . . . . .	2	3	1	2	4	1	4	1	4
Hale's Location . . . . .	—	—	—	—	—	—	—	—	—
Jackson . . . . .	45	26	3	30	28	3	24	3	25
Madison . . . . .	105	38	12	38	39	13	37	14	40
Moultonborough . . . . .	341	56	42	56	51	40	52	41	57
Ossipee . . . . .	119	25	22	22	20	23	25	22	24
Sandwich . . . . .	119	25	26	25	24	20	31	21	28
Tamworth . . . . .	186	68	36	64	61	31	68	32	59
Tuftonboro . . . . .	208	24	37	22	21	31	21	35	20
Wakefield . . . . .	178	40	3	6	174	35	184	4	37
Wolfeboro . . . . .	602	132	81	126	120	82	112	81	116
Totals . . . . .	2871	749	448	708	842	454	856	423	722

CARROLL COUNTY	DELEGATES AT LARGE — <i>Concluded</i>							
	Richmond	Smith	Streeter, Jr.	Upton	Wolf	Young	Zachos	Scattering
March 7, 1972								
Republican								
Albany . . . . .	—	5	31	6	1	1	26	
Bartlett . . . . .	2	27	112	51	2	1	86	
Brookfield . . . . .	1	6	53	8	1	—	36	
Chatham . . . . .	—	—	10	6	—	—	10	
Conway . . . . .	13	250	284	220	12	8	346	
Eaton . . . . .	1	4	52	12	—	—	45	
Effingham . . . . .	—	10	61	7	—	1	38	
Freedom . . . . .	2	4	49	13	1	—	43	
Hart's Location . . . . .	—	1	3	4	—	—	3	
Hale's Location . . . . .	—	—	—	—	—	—	—	
Jackson . . . . .	—	4	43	26	2	—	29	
Madison . . . . .	—	13	98	38	1	1	82	
Moultonborough . . . . .	1	38	305	62	5	9	259	
Ossipee . . . . .	2	27	87	30	1	17	150	
Sandwich . . . . .	1	23	90	26	1	1	67	
Tamworth . . . . .	4	35	171	64	1	7	154	
Tuftonboro . . . . .	2	38	187	22	6	2	150	
Wakefield . . . . .	6	2	157	36	144	174	169	
Wolfeboro . . . . .	12	94	548	126	11	7	507	
Totals . . . . .	47	581	2341	757	189	229	2200	

CHESHIRE COUNTY	DELEGATES AT LARGE									
	Barron	Bass, J.	Beck	Beckett	Beliveau	Beshara	Blood	Bradley	Bridges	Brouillard
March 7, 1972										
Republican										
Alstead . . . . .	43	109	2	44	2	3	94	32	92	85
Chesterfield . . . . .	44	194	3	42	5	6	173	24	176	164
Dublin . . . . .	52	116	2	55	2	2	81	13	82	93
Fitzwilliam . . . . .	39	160	3	38	3	5	122	23	124	167
Gilsum . . . . .	6	43	—	4	1	1	35	1	35	27
Harrisville . . . . .	22	53	—	26	1	2	44	2	43	32
Hinsdale . . . . .	41	228	7	44	8	8	201	33	195	211
Jaffrey . . . . .	83	326	8	91	4	5	250	66	242	259
Keene —										
Ward 1 . . . . .	125	286	4	123	7	6	202	32	195	252
Ward 2 . . . . .	60	181	—	64	3	2	147	18	142	141
Ward 3 . . . . .	87	226	4	86	9	3	165	40	164	187
Ward 4 . . . . .	247	579	4	242	—	4	434	51	445	413
Ward 5 . . . . .	129	270	5	125	1	1	209	73	218	222
Marlborough . . . . .	54	155	5	48	3	—	138	25	134	112
Marlow . . . . .	10	27	—	8	3	—	20	7	23	22
Nelson . . . . .	16	48	2	18	1	1	35	7	32	33
Richmond . . . . .	5	43	—	4	—	—	31	9	28	36
Rindge . . . . .	66	189	4	59	4	5	140	34	137	149
Roxbury . . . . .	2	4	—	2	—	—	1	4	8	5
Stoddard . . . . .	10	28	1	11	—	—	24	6	24	27
Sullivan . . . . .	17	39	1	15	—	—	32	10	29	28
Surry . . . . .	18	48	—	20	5	6	7	8	30	32
Swanzy . . . . .	110	322	4	120	5	4	244	41	238	238
Troy . . . . .	24	92	2	24	—	3	72	14	75	80
Walpole . . . . .	86	289	1	92	1	4	188	41	187	260
Westmoreland . . . . .	41	134	1	44	1	2	83	25	88	115
Winchester . . . . .	29	174	9	34	3	5	159	41	151	137
Totals . . . . .	1466	4363	72	1483	72	78	3331	680	3336	3527

CHESHIRE COUNTY	DELEGATES AT LARGE — <i>Continued</i>									
	Browning	Burton	Caron	Chandler, Jr.	Colony	Coolidge	Cutler	Dale	Dwinell	Gay
March 7, 1972										
Republican										
Alstead . . . . .	99	2	28	108	41	85	2	67	95	3
Chesterfield . . . . .	176	2	22	168	43	141	3	82	126	4
Dublin . . . . .	88	1	13	98	63	102	1	50	85	2
Fitzwilliam . . . . .	167	5	19	180	49	162	4	105	165	5
Gilsum . . . . .	24	—	2	27	8	24	3	37	47	—
Harrisville . . . . .	34	—	1	26	36	45	2	42	48	2
Hinsdale . . . . .	201	9	31	195	38	167	8	105	148	6
Jaffrey . . . . .	262	5	61	282	93	269	1	151	241	2
Keene —										
Ward 1 . . . . .	243	7	26	263	134	242	5	154	258	5
Ward 2 . . . . .	148	—	16	148	69	135	3	70	123	5
Ward 3 . . . . .	185	5	35	206	103	198	1	130	209	7
Ward 4 . . . . .	352	3	48	372	264	357	10	436	597	18
Ward 5 . . . . .	223	4	37	245	130	188	3	105	203	2
Marlborough . . . . .	109	3	25	136	66	116	2	84	103	1
Marlow . . . . .	13	2	5	14	10	13	—	20	26	2
Nelson . . . . .	33	2	7	28	21	28	2	39	47	1
Richmond . . . . .	35	1	9	35	5	36	—	10	28	—
Rindge . . . . .	163	3	33	167	67	137	7	90	134	3
Roxbury . . . . .	4	—	4	6	2	4	—	4	8	—
Stoddard . . . . .	26	1	6	26	15	23	—	12	23	1
Sullivan . . . . .	33	—	7	36	18	26	—	7	29	—
Surry . . . . .	25	1	1	31	19	28	1	18	47	—
Swanzy . . . . .	170	6	34	278	128	257	1	170	259	2
Troy . . . . .	79	4	14	82	25	82	1	56	67	4
Walpole . . . . .	247	3	41	254	85	241	1	104	235	9
Westmoreland . . . . .	114	1	21	114	53	113	1	75	120	3
Winchester . . . . .	141	1	41	155	35	150	2	139	118	6
Totals . . . . .	3394	71	587	3680	1620	3369	64	2362	3589	93

CHESHIRE COUNTY	DELEGATES AT LARGE — <i>Continued</i>								
	Gordon, A.	Gordon, III	Gray	Henderson	Hood	Howard, J.	Howard, R.	Keller	Kruse
March 7, 1972									
Republican									
Alstead . . . . .	68	34	4	30	28	2	34	44	—
Chesterfield . . . . .	91	23	2	21	18	8	27	59	6
Dublin . . . . .	80	15	1	13	10	1	13	57	1
Fitzwilliam . . . . .	164	18	1	18	18	7	22	45	1
Gilsum . . . . .	42	2	1	2	2	1	1	8	1
Harrisville . . . . .	52	2	2	4	2	—	2	30	5
Hinsdale . . . . .	135	25	6	36	44	14	45	48	7
Jaffrey . . . . .	330	63	2	58	58	2	65	89	3
Keene —									
Ward 1 . . . . .	195	29	4	25	22	10	19	129	3
Ward 2 . . . . .	99	14	5	15	13	5	19	87	3
Ward 3 . . . . .	154	37	3	32	34	1	38	98	—
Ward 4 . . . . .	575	67	5	68	59	62	5	295	4
Ward 5 . . . . .	155	44	4	45	47	9	35	147	3
Marlborough . . . . .	100	22	—	23	21	1	22	52	—
Marlow . . . . .	29	7	2	9	6	1	8	11	—
Nelson . . . . .	49	8	2	8	10	2	11	20	2
Richmond . . . . .	26	8	—	7	10	—	11	6	—
Rindge . . . . .	164	32	1	27	32	2	32	61	2
Roxbury . . . . .	8	4	—	4	4	—	5	3	—
Stoddard . . . . .	27	5	—	6	5	1	16	21	22
Sullivan . . . . .	24	9	1	8	6	1	13	22	2
Surry . . . . .	45	7	1	7	5	—	24	1	1
Swanzey . . . . .	188	33	1	32	27	4	34	131	1
Troy . . . . .	66	13	1	14	14	—	15	24	—
Walpole . . . . .	155	57	8	49	47	9	45	95	7
Westmoreland . . . . .	104	26	—	23	23	1	26	47	1
Winchester . . . . .	86	38	2	39	44	4	38	35	2
Totals . . . . .	3211	642	59	623	609	148	625	1665	77

CHESHIRE COUNTY	DELEGATES AT LARGE - <i>Continued</i>								
	Lamprey	Logan	Marsh	McLane	Milne	Palazzo	Pavlidis	Quinlan	Reno
March 7, 1972									
Republican									
Alstead . . . . .	63	38	30	37	36	30	37	31	35
Chesterfield . . . . .	196	46	23	49	48	26	44	22	44
Dublin . . . . .	63	53	13	58	60	16	53	15	57
Fitzwilliam . . . . .	128	29	22	32	42	21	39	22	38
Gilsum . . . . .	43	6	2	5	6	3	7	2	5
Harrisville . . . . .	56	23	1	28	25	19	6	1	28
Hinsdale . . . . .	212	43	35	45	47	34	45	41	47
Jaffrey . . . . .	176	80	58	86	91	67	83	71	87
Keene -									
Ward 1 . . . . .	171	117	25	113	114	27	115	23	116
Ward 2 . . . . .	176	65	16	70	67	19	60	21	67
Ward 3 . . . . .	147	83	34	84	84	33	76	34	86
Ward 4 . . . . .	575	258	55	263	251	58	239	67	259
Ward 5 . . . . .	257	135	42	124	128	38	121	43	125
Marlborough . . . . .	83	45	24	50	45	20	50	20	51
Marlow . . . . .	29	10	7	9	11	7	8	10	9
Nelson . . . . .	51	17	9	17	17	9	16	9	16
Richmond . . . . .	40	4	10	4	4	10	3	8	4
Ridge . . . . .	104	53	32	54	51	29	57	29	55
Roxbury . . . . .	10	3	4	3	3	4	3	4	2
Stoddard . . . . .	35	13	7	14	16	5	11	7	14
Sullivan . . . . .	39	17	11	19	14	9	17	10	19
Surry . . . . .	45	21	6	20	21	5	20	4	20
Swanzey . . . . .	173	115	33	117	118	44	115	41	109
Troy . . . . .	46	21	16	20	23	14	22	16	25
Walpole . . . . .	258	97	45	91	68	41	88	43	89
Westmoreland . . . . .	78	41	22	39	40	19	41	20	40
Winchester . . . . .	75	30	34	25	21	42	25	47	23
Totals . . . . .	3329	1463	616	1476	1451	649	1401	661	1470

CHESHIRE COUNTY	DELEGATES AT LARGE – <i>Concluded</i>							
	Richmond	Smith	Streeter, Jr.	Upton	Wolf	Young	Zachos	Scattering
March 7, 1972								
Republican								
Alstead . . . . .	1	31	127	42	2	5	95	—
Chesterfield . . . . .	7	27	199	43	6	5	170	—
Dublin . . . . .	3	13	112	57	2	5	101	—
Fitzwilliam . . . . .	5	21	141	36	8	2	153	—
Gilsum . . . . .	—	2	46	5	1	—	40	—
Harrisville . . . . .	4	1	60	29	2	4	49	—
Hinsdale . . . . .	10	42	232	48	10	12	205	—
Jaffrey . . . . .	10	69	326	94	6	6	282	—
Keene —								
Ward 1 . . . . .	5	24	218	110	6	10	240	—
Ward 2 . . . . .	5	21	189	66	6	3	160	—
Ward 3 . . . . .	1	33	172	87	3	4	167	—
Ward 4 . . . . .	4	58	606	250	11	7	501	6
Ward 5 . . . . .	3	43	262	127	3	1	242	1
Marlborough	1	27	161	58	3	5	121	—
Marlow . . . . .	1	7	30	10	1	—	26	—
Nelson . . . . .	2	9	45	19	2	2	41	—
Richmond . . . . .	1	9	42	6	2	—	36	—
Rindge . . . . .	9	42	179	67	8	7	158	—
Roxbury . . . . .	—	4	4	2	—	—	4	—
Stoddard . . . . .	1	6	39	15	—	—	29	—
Sullivan . . . . .	1	10	43	18	—	2	35	—
Surry . . . . .	1	6	51	19	1	1	30	—
Swanzy . . . . .	6	40	312	117	2	3	287	—
Troy . . . . .	4	15	89	26	4	5	84	—
Walpole . . . . .	1	46	275	95	8	3	258	—
Westmoreland . . . . .	1	21	87	43	3	3	62	—
Winchester . . . . .	2	42	177	37	8	7	138	—
Totals . . . . .	89	669	4224	1526	108	102	3714	7

COOS COUNTY	DELEGATES AT LARGE									
	Barron	Bass, Jr.	Beck	Beckett	Beliveau	Beshara	Blood	Bradley	Bridges	Brouillard
March 7, 1972										
Republican										
Atk'n & Gil. Ac. Gr.	—	—	—	—	—	—	—	—	—	—
Bean's Grant . . . .	—	—	—	—	—	—	—	—	—	—
Bean's Purchase . . . .	—	—	—	—	—	—	—	—	—	—
Berlin —										
Ward 1 . . . . .	36	115	5	37	3	2	88	10	82	108
Ward 2 . . . . .	51	113	8	48	3	1	111	20	109	112
Ward 3 . . . . .	104	375	13	103	16	5	308	51	302	329
Ward 4 . . . . .	6	49	2	8	1	2	47	5	43	40
Cambridge . . . . .	—	—	—	—	—	—	—	—	—	—
Carroll . . . . .	—	48	2	1	2	—	40	10	33	30
Chandler's Pur. . . . .	—	—	—	—	—	—	—	—	—	—
Clarksville . . . . .	2	8	—	2	1	—	4	2	4	10
Colebrook . . . . .	32	235	6	19	9	2	185	32	189	203
Columbia . . . . .	7	24	1	7	—	—	17	3	16	18
Crawford's Pur. . . . .	—	—	—	—	—	—	—	—	—	—
Cutt's Grant . . . . .	—	—	—	—	—	—	—	—	—	—
Dalton . . . . .	6	31	1	6	—	—	31	11	31	33
Dix's Grant . . . . .	—	—	—	—	—	—	—	—	—	—
Dixville . . . . .	—	10	—	—	—	—	8	—	9	9
Dummer . . . . .	10	36	—	10	—	—	19	3	21	30
Errol . . . . .	2	10	—	2	—	—	9	2	11	9
Erving's Grant or Loc. . . . .	—	—	—	—	—	—	—	—	—	—
Gorham . . . . .	60	158	4	62	3	7	140	31	104	86
Green's Grant . . . . .	—	—	—	—	—	—	—	—	—	—
Hadley's Pur. . . . .	—	—	—	—	—	—	—	—	—	—
Jefferson . . . . .	14	75	3	12	1	—	40	21	37	40
Kilkenny . . . . .	—	—	—	—	—	—	—	—	—	—
Lancaster . . . . .	58	358	4	62	1	3	263	46	259	315
Low and Burbank's Grant . . . . .	—	—	—	—	—	—	—	—	—	—
Martin's Loc. . . . .	—	—	—	—	—	—	—	—	—	—
Milan . . . . .	9	44	3	9	2	—	34	12	31	29
Millsfield . . . . .	—	3	—	—	—	—	—	—	3	3
Northumberland . . . . .	24	155	6	21	3	7	127	42	113	130
Odell . . . . .	—	—	—	—	—	—	—	—	—	—
Pinkham's Grant . . . . .	1	1	—	1	—	—	2	—	2	1
Pittsburg . . . . .	15	66	2	16	1	1	51	23	48	56
Randolph . . . . .	—	46	2	9	1	2	38	10	32	42
Sargent's Pur. . . . .	—	—	—	—	—	—	—	—	—	—
Second College Gt. Shelburne . . . . .	10	28	—	10	—	—	22	5	22	21
Stark . . . . .	2	22	1	2	1	1	18	3	18	15
Stewartstown . . . . .	11	42	—	12	—	2	37	14	28	29
Stratford . . . . .	3	33	—	3	—	—	17	6	21	27
Success . . . . .	—	—	—	—	—	—	—	—	—	—
Thompson and Mes's Pur. . . . .	—	—	—	—	—	—	—	—	—	—
Wentworth's Loc. Whitefield . . . . .	1	7	—	1	—	—	7	1	6	4
Totals . . . . .	499	2191	69	504	51	42	1805	387	1713	1889

COOS COUNTY	DELEGATES AT LARGE - <i>Continued</i>									
	Browning	Burton	Caron	Chandler, Jr.	Colony	Coolidge	Cutler	Dale	Dwinell	Gay
March 7, 1972										
Republican										
Atk'n & Gil. Ac. Gt.	—	—	—	—	—	—	—	—	—	—
Bean's Grant . . . . .	—	—	—	—	—	—	—	—	—	—
Bean's Purchase . . . . .	—	—	—	—	—	—	—	—	—	—
Berlin —										
Ward 1 . . . . .	101	—	13	103	38	105	1	77	102	2
Ward 2 . . . . .	109	2	26	122	54	113	4	76	114	1
Ward 3 . . . . .	331	6	56	322	103	321	5	214	318	10
Ward 4 . . . . .	39	2	4	45	7	40	2	32	40	2
Cambridge . . . . .	—	—	—	—	—	—	—	—	—	—
Carroll . . . . .	30	—	10	31	1	47	5	42	55	—
Chandler's Pur. . . . .	—	—	—	—	—	—	—	—	—	—
Clarksville . . . . .	7	—	3	9	2	4	1	3	5	—
Colebrook . . . . .	208	4	26	215	30	193	5	91	160	11
Columbia . . . . .	17	2	1	19	6	21	2	17	29	2
Crawford's Pur. . . . .	—	—	—	—	—	—	—	—	—	—
Cutt's Grant . . . . .	—	—	—	—	—	—	—	—	—	—
Dalton . . . . .	27	—	10	21	7	28	1	32	46	1
Dix's Grant . . . . .	—	—	—	—	—	—	—	—	—	—
Dixville . . . . .	10	—	—	8	—	10	—	4	8	—
Dummer . . . . .	26	1	2	31	8	30	—	6	30	—
Errol . . . . .	7	1	2	10	2	6	—	6	12	1
Erving's Grant or Loc. . . . .	—	—	—	—	—	—	—	—	—	—
Gorham . . . . .	87	6	33	189	65	169	5	146	190	6
Green's Grant . . . . .	—	—	—	—	—	—	—	—	—	—
Hadley's Pur. . . . .	—	—	—	—	—	—	—	—	—	—
Jefferson . . . . .	51	1	18	78	16	71	4	50	71	4
Kilkenny . . . . .	—	—	—	—	—	—	—	—	—	—
Lancaster . . . . .	327	4	47	327	53	301	3	118	287	3
Low and Burbank's Grant . . . . .	—	—	—	—	—	—	—	—	—	—
Martin's Loc. . . . .	—	—	—	—	—	—	—	—	—	—
Milan . . . . .	28	2	14	51	13	52	3	35	54	8
Millsfield . . . . .	3	—	—	3	—	3	—	—	3	—
Northumberland . . . . .	126	7	44	139	21	125	4	92	122	3
Odell . . . . .	—	—	—	—	—	—	—	—	—	—
Pinkham's Grant . . . . .	1	—	—	—	1	1	—	2	2	—
Pittsburg . . . . .	57	1	27	62	13	60	2	47	67	4
Randolph . . . . .	41	3	8	43	8	34	2	13	32	1
Sargent's Pur. . . . .	—	—	—	—	—	—	—	—	—	—
Second College Gt. Shelburne . . . . .	25	—	4	26	10	25	—	6	18	1
Stark . . . . .	17	1	3	20	2	20	—	11	18	1
Stewartstown . . . . .	31	1	14	49	15	44	4	30	46	4
Stratford . . . . .	31	—	7	23	3	21	2	22	34	1
Success . . . . .	—	—	—	—	—	—	—	—	—	—
Thompson and Mes's Pur. . . . .	—	—	—	—	—	—	—	—	—	—
Wentworth's Loc. . . . .	4	—	1	7	1	5	—	3	6	—
Whitefield . . . . .	158	5	23	159	41	162	2	120	163	2
Totals . . . . .	1899	49	396	2112	520	2011	57	1295	2032	68

COOS COUNTY	DELEGATES AT LARGE -- <i>Continued</i>								
	Gordon, A.	Gordon, III	Gray	Henderson	Hood	Howard, J.	Howard, R.	Keller	Kruse
March 7, 1972									
Republican									
Atk'n & Gil. Ac. Gt.	—	—	—	—	—	—	—	—	—
Bean's Grant	—	—	—	—	—	—	—	—	—
Bean's Purchase	—	—	—	—	—	—	—	—	—
Berlin —									
Ward 1	77	8	2	5	10	2	5	33	1
Ward 2	69	21	—	21	21	—	14	56	1
Ward 3	184	50	1	43	43	3	47	92	7
Ward 4	20	3	—	4	3	5	1	7	—
Cambridge	—	—	—	—	—	—	—	—	—
Carroll	79	9	1	6	10	3	10	4	1
Chandler's Pur.	—	—	—	—	—	—	—	—	—
Clarksville	5	3	—	3	2	—	2	2	—
Colebrook	118	21	3	22	23	10	28	32	5
Columbia	25	2	3	2	2	1	2	6	—
Crawford's Pur.	—	—	—	—	—	—	—	—	—
Cutt's Grant	—	—	—	—	—	—	—	—	—
Dalton	45	1	—	10	10	1	11	8	1
Dix's Grant	—	—	—	—	—	—	—	—	—
Dixville	3	3	—	—	—	—	—	—	—
Dummer	18	2	1	1	1	1	—	9	—
Errol	5	4	—	4	3	—	3	2	—
Erving's Grant or Loc.	—	—	—	—	—	—	—	—	—
Gorham	167	34	11	38	39	15	33	65	5
Green's Grant	—	—	—	—	—	—	—	—	—
Hadley's Pur.	—	—	—	—	—	—	—	—	—
Jefferson	72	15	3	15	16	2	19	12	2
Kilkenny	—	—	—	—	—	—	—	—	—
Lancaster	182	50	12	67	45	11	43	68	7
Low and Burbank's Grant	—	—	—	—	—	—	—	—	—
Martin's Loc.	—	—	—	—	—	—	—	—	—
Milan	51	16	3	16	13	4	20	11	3
Millsfield	3	—	—	—	—	—	—	—	—
Northumberland	70	41	5	33	39	2	40	17	2
Odell	—	—	—	—	—	—	—	—	—
Pinkham's Grant	2	—	—	—	—	—	—	1	—
Pittsburg	40	26	—	26	20	3	22	11	1
Randolph	27	10	—	9	14	4	10	10	2
Sargent's Pur.	—	—	—	—	—	—	—	—	—
Second College Gt.	—	—	—	—	—	—	—	—	—
Shelburne	13	4	—	4	4	1	5	10	—
Stark	12	3	—	3	3	—	3	2	—
Stewartstown	47	18	1	15	16	3	16	12	—
Stratford	34	7	1	7	6	1	6	4	—
Success	—	—	—	—	—	—	—	—	—
Thompson and Mes's Pur.	—	—	—	—	—	—	—	—	—
Wentworth's Loc.	3	1	—	1	1	—	1	1	—
Whitefield	155	23	3	22	17	—	20	37	1
Totals	1526	375	50	377	361	72	361	512	39

COOS COUNTY	DELEGATES AT LARGE - <i>Continued</i>								
	Lamprey	Logan	Marsh	McLane	Milne	Palazzo	Pavlidis	Quinlan	Reno
March 7, 1972									
Republican									
Atk'n & Gil. Ac. Gt.	—	—	—	—	—	—	—	—	—
Bean's Grant . . . . .	—	—	—	—	—	—	—	—	—
Bean's Purchase . . . . .	—	—	—	—	—	—	—	—	—
Berlin —									
Ward 1 . . . . .	67	37	8	35	36	4	35	6	40
Ward 2 . . . . .	82	53	21	55	55	20	53	19	57
Ward 3 . . . . .	199	90	55	116	108	47	100	55	106
Ward 4 . . . . .	14	9	4	8	9	4	10	6	9
Cambridge . . . . .	—	—	—	—	—	—	—	—	—
Carroll . . . . .	46	4	10	4	3	9	3	8	—
Chandler's Pur. . . . .	—	—	—	—	—	—	—	—	—
Clarksville . . . . .	9	2	3	2	3	2	3	3	2
Colebrook . . . . .	247	37	27	35	33	28	30	30	32
Columbia . . . . .	24	6	2	8	7	1	6	2	7
Crawford's Pur. . . . .	—	—	—	—	—	—	—	—	—
Cutt's Grant . . . . .	—	—	—	—	—	—	—	—	—
Dalton . . . . .	44	6	10	8	6	7	6	10	7
Dix's Grant . . . . .	—	—	—	—	—	—	—	—	—
Dixville . . . . .	6	—	—	—	—	—	—	—	—
Dummer . . . . .	35	8	3	9	8	1	8	2	10
Errol . . . . .	11	1	3	2	1	3	2	3	2
Erving's Grant or Loc. . . . .	—	—	—	—	—	—	—	—	—
Gorham . . . . .	176	59	30	65	55	29	57	30	62
Green's Grant . . . . .	—	—	—	—	—	—	—	—	—
Hadley's Pur. . . . .	—	—	—	—	—	—	—	—	—
Jefferson . . . . .	72	12	19	17	12	19	14	18	15
Kilkenny . . . . .	—	—	—	—	—	—	—	—	—
Lancaster . . . . .	336	60	53	65	68	45	66	46	67
Low and Burbank's Grant . . . . .	—	—	—	—	—	—	—	—	—
Martin's Loc. . . . .	—	—	—	—	—	—	—	—	—
Milan . . . . .	48	12	19	9	12	14	10	15	11
Millsfield . . . . .	—	—	—	—	—	—	—	—	—
Northumberland . . . . .	70	19	39	15	16	42	24	39	20
Odell . . . . .	—	—	—	—	—	—	—	—	—
Pinkham's Grant . . . . .	2	1	1	1	1	—	1	—	1
Pittsburg . . . . .	40	13	23	12	11	24	11	25	12
Randolph . . . . .	46	7	11	11	7	13	7	11	9
Sargent's Pur. . . . .	—	—	—	—	—	—	—	—	—
Second College Gt. Shelburne . . . . .	28	10	5	11	10	5	10	4	10
Stark . . . . .	9	4	2	6	1	3	3	3	2
Stewartstown . . . . .	52	12	18	10	11	19	15	16	11
Stratford . . . . .	35	4	6	6	4	6	4	7	4
Success . . . . .	—	—	—	—	—	—	—	—	—
Thompson and Mes's Pur. . . . .	—	—	—	—	—	—	—	—	—
Wentworth's Loc. . . . .	3	1	1	1	1	1	1	—	—
Whitefield . . . . .	151	44	20	44	41	19	40	20	44
Totals . . . . .	1852	511	393	555	519	365	519	368	540

COOS COUNTY  March 7, 1972  Republican	DELEGATES AT LARGE - <i>Concluded</i>							
	Richmond	Smith	Streeter, Jr.	Upton	Wolf	Young	Zachos	Scattering
Atk'n & Gil. Ac. Gt.	-	-	-	-	-	-	-	-
Bean's Grant	-	-	-	-	-	-	-	-
Bean's Purchase	-	-	-	-	-	-	-	-
Berlin -								
Ward 1	5	11	100	36	5	2	101	
Ward 2	2	23	128	56	5	3	131	
Ward 3	7	56	338	128	8	15	308	
Ward 4	4	6	45	8	3	3	48	
Cambridge	-	-	-	-	-	-	-	-
Carroll	-	9	50	-	-	1	43	-
Chandler's Pur.	-	-	-	-	-	-	-	-
Clarksville	-	3	10	2	-	1	7	-
Colebrook	6	31	225	34	4	2	218	-
Columbia	1	1	25	7	2	2	20	-
Crawford's Pur.	-	-	-	-	-	-	-	-
Cutt's Grant	-	-	-	-	-	-	-	-
Dalton	-	11	44	5	-	1	44	-
Dix's Grant	-	-	-	-	-	-	-	-
Dixville	-	-	10	-	-	-	8	-
Dummer	2	1	35	10	-	1	32	-
Errol	1	4	10	2	-	-	8	-
Erving's Grant or Loc.	-	-	-	-	-	-	-	-
Gorham	4	24	167	66	6	9	138	-
Green's Grant	-	-	-	-	-	-	-	-
Hadley's Pur.	-	-	-	-	-	-	-	-
Jefferson	1	20	72	15	6	2	68	-
Kilkenny	-	-	-	-	-	-	-	-
Lancaster	4	51	342	66	8	-	324	-
Low and Burbank's Grant	-	-	-	-	-	-	-	-
Martin's Loc.	-	-	-	-	-	-	-	-
Milan	-	16	43	11	6	3	43	-
Millsfield	-	-	3	-	-	-	3	-
Northumberland	5	42	143	24	6	5	131	-
Odell	-	-	-	-	-	-	-	-
Pinkham's Grant	-	-	1	1	-	-	2	-
Pittsburg	1	24	37	13	1	3	56	-
Randolph	1	12	50	10	4	3	45	-
Sargent's Pur.	-	-	-	-	-	-	-	-
Second College Gt.	-	-	-	-	-	-	-	-
Shelburne	-	5	26	10	2	-	25	-
Stark	-	2	24	3	-	1	20	-
Stewartstown	5	16	40	12	-	2	42	-
Stratford	1	6	37	3	1	-	38	-
Success	-	-	-	-	-	-	-	-
Thompson and Mes's Pur.	-	-	-	-	-	-	-	-
Wentworth's Loc.	-	-	7	1	-	-	5	-
Whitefield	-	18	124	41	2	2	77	-
Totals	50	392	2136	564	69	61	1985	

GRAFTON COUNTY	DELEGATES AT LARGE									
	Barron	Bass, Jr.	Beck	Beckett	Beliveau	Beshara	Blood	Bradley	Bridges	Brouillard
March 7, 1972										
Republican										
Alexandria . . . . .	17	46	—	18	—	—	30	14	22	32
Ashland . . . . .	30	168	9	31	6	—	125	62	125	149
Bath . . . . .	17	63	1	19	—	—	49	14	49	50
Benton . . . . .	1	17	—	1	—	—	7	1	7	15
Bethlehem . . . . .	45	114	3	39	4	3	86	38	86	98
Bridgewater . . . . .	11	62	2	13	—	—	55	15	32	42
Bristol . . . . .	54	280	7	53	3	2	227	49	206	261
Campton . . . . .	36	169	2	34	1	4	145	51	135	143
Canaan . . . . .	67	150	11	69	7	14	126	23	114	135
Dorchester . . . . .	4	30	1	5	1	1	21	6	19	23
Easton . . . . .	16	9	—	14	—	1	4	1	4	8
Ellsworth . . . . .	2	4	—	2	—	—	5	1	4	4
Enfield . . . . .	59	180	5	59	4	2	142	27	139	161
Franconia . . . . .	41	62	1	41	—	—	44	10	37	41
Grafton . . . . .	7	44	—	8	—	—	77	11	35	32
Groton . . . . .	—	7	—	—	—	—	5	1	5	6
Hanover . . . . .	647	489	6	653	3	6	332	42	299	383
Haverhill . . . . .	60	387	7	52	5	5	299	64	297	31
Hebron . . . . .	13	50	—	13	—	—	37	5	34	38
Holderness . . . . .	41	89	4	33	—	3	125	55	107	140
Landaff . . . . .	1	20	—	1	1	1	14	7	18	21
Lebanon —										
Ward 1 . . . . .	110	133	6	107	1	—	81	30	167	179
Ward 2 . . . . .	73	125	2	73	3	2	86	15	86	115
Ward 3 . . . . .	134	250	1	133	2	1	186	30	171	197
Lincoln . . . . .	8	101	4	11	5	1	87	50	77	88
Lisbon . . . . .	19	173	5	19	2	3	138	12	139	153
Livermore . . . . .	—	—	—	—	—	—	—	—	—	—
Littleton . . . . .	107	410	14	104	10	9	218	108	278	559
Lyman . . . . .	2	26	1	4	—	—	23	2	18	17
Lyme . . . . .	80	128	2	82	1	2	87	10	86	107
Monroe . . . . .	13	95	1	12	—	1	52	9	25	56
Orange . . . . .	7	25	1	6	—	—	21	1	19	22
Orford . . . . .	27	89	1	30	1	1	63	29	66	75
Piermont . . . . .	17	51	—	16	—	—	34	13	29	47
Plymouth . . . . .	119	404	15	119	5	7	311	110	297	361
Rumney . . . . .	22	71	2	26	3	3	90	43	88	110
Sugar Hill . . . . .	28	69	1	29	—	—	45	7	36	41
Thornton . . . . .	15	98	1	17	—	1	53	49	51	57
Warren . . . . .	5	67	1	7	1	1	57	52	52	55
Waterville Valley . . . . .	16	25	—	17	—	—	20	1	25	25
Wentworth . . . . .	4	48	1	4	—	—	38	15	38	48
Woodstock . . . . .	11	32	2	11	1	—	50	44	51	53
Totals . . . . .	1986	4860	120	1985	70	74	3695	1127	3573	4178

GRAFTON COUNTY	DELEGATES AT LARGE - <i>Continued</i>									
	Browning	Burton	Caron	Chandler, Jr.	Colony	Coolidge	Cutler	Dale	Dwinell	Gay
March 7, 1972										
Republican										
Alexandria . . . . .	27	3	15	51	18	49	1	38	57	1
Ashland . . . . .	144	8	50	162	27	139	2	90	143	7
Bath . . . . .	50	—	11	55	18	53	1	33	49	1
Benton . . . . .	16	—	1	15	2	14	—	5	14	—
Bethlehem . . . . .	95	6	35	108	42	101	3	73	94	9
Bridgewater . . . . .	28	3	14	59	16	61	1	47	66	1
Bristol . . . . .	251	4	46	272	54	253	1	147	255	4
Campton . . . . .	146	4	39	159	32	139	3	81	155	3
Canaan . . . . .	132	9	16	132	71	111	8	55	130	3
Dorchester . . . . .	25	1	1	28	3	26	1	7	25	—
Easton . . . . .	8	1	1	9	17	6	—	5	9	—
Ellsworth . . . . .	3	—	1	5	2	3	—	3	4	—
Enfield . . . . .	156	4	25	175	55	172	2	100	182	7
Franconia . . . . .	47	2	10	71	38	68	—	50	70	3
Grafton . . . . .	35	—	11	29	6	21	1	21	47	1
Groton . . . . .	10	1	1	12	—	10	—	5	12	—
Hanover . . . . .	332	8	40	323	654	270	11	292	546	15
Haverhill . . . . .	318	4	60	352	58	326	8	213	352	6
Hebron . . . . .	35	—	4	32	11	27	3	18	49	1
Holderness . . . . .	142	7	38	155	31	145	2	99	151	1
Landaff . . . . .	20	—	5	22	1	16	—	8	20	—
Lebanon —										
Ward 1 . . . . .	192	11	29	200	123	196	9	126	228	4
Ward 2 . . . . .	108	1	16	114	72	101	1	55	125	2
Ward 3 . . . . .	199	1	30	193	126	146	7	80	238	6
Lincoln . . . . .	92	2	30	91	9	81	2	63	80	3
Lisbon . . . . .	165	6	11	169	18	155	4	85	148	1
Livermore . . . . .	—	—	—	—	—	—	—	—	—	—
Littleton . . . . .	578	36	123	581	138	562	24	402	597	30
Lyman . . . . .	22	1	—	24	3	21	—	6	13	1
Lyme . . . . .	103	3	8	114	83	109	2	60	102	2
Monroe . . . . .	54	1	10	96	16	94	2	60	99	2
Orange . . . . .	21	—	—	25	6	22	—	13	23	—
Orford . . . . .	76	2	23	82	26	83	2	27	71	3
Piermont . . . . .	42	—	12	43	17	30	—	8	43	1
Plymouth . . . . .	349	6	94	384	122	341	6	197	350	10
Rumney . . . . .	104	6	31	117	28	109	4	75	114	4
Sugar Hill . . . . .	42	1	8	72	31	63	—	47	69	—
Thornton . . . . .	64	7	18	104	16	96	2	65	103	—
Warren . . . . .	53	1	18	55	5	49	1	39	56	2
Waterville Valley . . . . .	25	—	—	24	15	23	—	18	18	—
Wentworth . . . . .	37	3	10	38	2	26	—	14	40	3
Woodstock . . . . .	60	2	21	70	13	51	1	45	67	—
Totals . . . . .	4406	155	916	4822	2025	4368	115	2875	5014	137

GRAFTON COUNTY	DELEGATES AT LARGE — <i>Continued</i>								
	Gordon, A.	Gordon, III	Gray	Henderson	Hood	Howard, J.	Howard, R.	Keller	Kruse
March 7, 1972									
Republican									
Alexandria . . . . .	51	14	1	12	13	—	13	19	—
Ashland . . . . .	101	50	5	46	49	1	49	45	7
Bath . . . . .	28	13	1	13	8	1	12	17	1
Benton . . . . .	14	1	1	1	1	—	1	2	—
Bethlehem . . . . .	76	35	2	31	33	1	35	33	1
Bridgewater . . . . .	59	15	2	12	14	3	15	13	—
Bristol . . . . .	143	46	3	44	39	4	40	4	2
Campton . . . . .	107	31	1	38	31	3	32	28	6
Canaan . . . . .	80	21	4	30	32	13	30	79	9
Dorchester . . . . .	14	7	2	7	5	2	7	5	2
Easton . . . . .	7	—	1	—	1	—	1	16	—
Ellsworth . . . . .	1	1	—	1	1	—	1	2	—
Enfield . . . . .	87	26	2	27	24	4	24	55	1
Franconia . . . . .	61	13	1	16	8	1	6	42	1
Grafton . . . . .	41	12	2	11	11	—	12	7	—
Groton . . . . .	9	2	—	1	1	—	1	—	—
Hanover . . . . .	438	52	9	44	41	14	47	663	5
Haverhill . . . . .	230	61	8	66	64	3	65	63	4
Hebron . . . . .	42	5	—	5	4	1	4	11	—
Holderness . . . . .	131	39	2	41	42	1	39	43	3
Landaff . . . . .	13	6	—	5	5	—	6	1	1
Lebanon —									
Ward 1 . . . . .	160	26	2	24	25	5	24	119	1
Ward 2 . . . . .	65	13	1	11	15	2	10	72	1
Ward 3 . . . . .	231	32	8	34	33	4	36	139	2
Lincoln . . . . .	45	27	1	31	27	3	27	8	—
Lisbon . . . . .	106	7	—	5	5	3	5	16	1
Livermore . . . . .	—	—	—	—	—	—	—	—	—
Littleton . . . . .	535	116	23	122	120	22	118	129	15
Lyman . . . . .	6	1	—	—	1	—	1	4	—
Lyme . . . . .	74	8	3	10	9	1	7	80	1
Monroe . . . . .	92	10	2	6	8	3	9	14	1
Orange . . . . .	10	—	—	1	—	—	—	7	—
Orford . . . . .	52	22	4	25	20	5	23	21	3
Piermont . . . . .	44	15	—	14	12	7	7	17	—
Plymouth . . . . .	243	92	3	88	95	4	88	110	2
Rumney . . . . .	104	29	4	25	25	3	21	30	2
Sugar Hill . . . . .	65	8	2	7	7	—	7	32	1
Thornton . . . . .	91	18	4	15	21	4	14	18	5
Warren . . . . .	24	20	—	19	18	—	17	6	—
Waterville Valley . . . . .	14	1	—	—	—	—	—	16	—
Wentworth . . . . .	52	11	2	9	11	1	9	5	1
Woodstock . . . . .	54	23	—	18	19	2	18	13	1
Totals . . . . .	3800	929	106	915	898	121	881	2004	80

GRAFTON COUNTY	DELEGATES AT LARGE — <i>Continued</i>								
	Lamprey	Logan	Marsh	McLane	Milne	Palazzo	Pavlidis	Quinlan	Reno
March 7, 1972									
Republican									
Alexandria . . . . .	53	18	14	19	18	14	17	15	18
Ashland . . . . .	108	26	51	25	26	49	25	47	25
Bath . . . . .	31	22	13	21	18	13	18	18	19
Benton . . . . .	16	1	1	1	2	1	1	1	1
Bethlehem . . . . .	67	35	34	37	34	32	37	32	39
Bridgewater . . . . .	65	14	14	12	14	16	13	14	14
Bristol . . . . .	220	53	54	68	55	49	56	50	59
Campton . . . . .	104	31	36	30	33	35	28	37	33
Canaan . . . . .	152	72	27	80	73	21	66	21	76
Dorchester . . . . .	32	6	7	7	6	7	6	6	4
Easton . . . . .	6	15	1	15	16	1	15	1	17
Ellsworth . . . . .	4	3	1	3	2	1	2	1	2
Enfield . . . . .	97	62	26	63	62	26	52	29	69
Franconia . . . . .	67	42	10	44	39	11	41	9	40
Grafton . . . . .	43	6	11	7	7	12	7	10	8
Groton . . . . .	11	—	1	—	—	1	—	1	—
Hanover . . . . .	505	685	47	679	703	33	653	43	667
Haverhill . . . . .	234	63	60	60	61	57	60	56	59
Hebron . . . . .	46	14	4	16	10	4	12	4	12
Holderness . . . . .	133	43	37	42	42	34	40	37	44
Landaff . . . . .	17	—	6	—	—	5	—	5	—
Lebanon —									
Ward 1 . . . . .	180	125	25	119	125	26	112	23	116
Ward 2 . . . . .	78	76	13	73	81	11	69	17	79
Ward 3 . . . . .	234	163	28	153	157	28	135	26	146
Lincoln . . . . .	57	6	29	11	15	30	12	30	13
Lisbon . . . . .	84	17	7	23	19	11	16	8	19
Livermore . . . . .	—	—	—	—	—	—	—	—	—
Littleton . . . . .	541	123	117	130	117	111	115	106	113
Lyman . . . . .	23	4	—	3	3	—	2	—	3
Lyme . . . . .	75	85	10	93	91	12	78	11	82
Monroe . . . . .	98	13	9	13	11	7	13	7	12
Orange . . . . .	18	7	1	6	7	1	6	—	7
Orford . . . . .	50	25	27	23	28	24	22	23	23
Piermont . . . . .	50	16	13	17	18	14	16	14	16
Plymouth . . . . .	254	109	87	118	113	90	111	85	121
Rumney . . . . .	105	26	26	25	25	22	21	23	30
Sugar Hill . . . . .	65	29	8	32	32	9	28	8	28
Thornton . . . . .	95	17	18	18	9	18	14	17	19
Warren . . . . .	31	5	17	5	10	22	6	22	7
Waterville Valley . . . . .	13	14	1	19	17	1	16	1	16
Wentworth . . . . .	48	5	11	7	7	10	5	10	5
Woodstock . . . . .	56	8	20	13	15	21	9	19	10
Totals . . . . .	4166	2084	922	2130	2121	890	1955	887	2071

GRAFTON COUNTY	DELEGATES AT LARGE — <i>Concluded</i>							
	Richmond	Smith	Streeter, Jr.	Upton	Wolf	Young	Zachos	Scattering
March 7, 1972								
Republican								
Alexandria . . . . .	—	12	47	19	—	—	46	—
Ashland . . . . .	3	55	165	37	7	12	147	—
Bath . . . . .	1	14	55	18	—	2	55	—
Benton . . . . .	—	1	16	1	—	—	15	—
Bethlehem . . . . .	8	43	109	47	10	7	103	—
Bridgewater . . . . .	1	15	63	15	—	1	55	—
Bristol . . . . .	6	50	201	61	6	9	251	—
Campton . . . . .	6	39	162	34	5	5	144	—
Canaan . . . . .	8	26	149	82	6	10	137	—
Dorchester . . . . .	1	7	26	4	1	1	30	—
Easton . . . . .	—	1	8	18	—	—	4	—
Ellsworth . . . . .	—	2	4	2	—	—	3	—
Enfield . . . . .	4	27	173	62	8	4	168	—
Franconia . . . . .	—	9	59	42	—	1	59	—
Grafton . . . . .	—	13	41	8	1	1	43	—
Groton . . . . .	—	1	11	—	—	—	8	—
Hanover . . . . .	7	45	461	678	9	10	431	4
Haverhill . . . . .	3	68	328	77	11	10	316	—
Hebron . . . . .	—	5	41	13	—	—	41	—
Holderness . . . . .	1	40	95	45	2	—	76	—
Landaff . . . . .	—	4	22	1	—	—	19	—
Lebanon —								
Ward 1 . . . . .	1	25	178	116	1	2	108	30
Ward 2 . . . . .	2	16	121	85	4	4	100	—
Ward 3 . . . . .	3	27	242	144	4	2	217	2
Lincoln . . . . .	4	30	95	12	3	3	92	—
Lisbon . . . . .	4	12	157	25	1	6	150	—
Livermore . . . . .	—	—	—	—	—	—	—	—
Littleton . . . . .	19	111	514	118	11	17	376	—
Lyman . . . . .	—	—	23	2	—	2	21	—
Lyme . . . . .	2	10	118	85	3	1	113	—
Monroe . . . . .	—	6	90	13	—	1	83	3
Orange . . . . .	1	1	19	8	—	1	19	—
Orford . . . . .	—	27	78	27	—	2	77	—
Piermont . . . . .	—	11	46	17	—	—	39	—
Plymouth . . . . .	14	100	343	129	9	16	344	—
Rumney . . . . .	—	26	68	27	—	2	56	—
Sugar Hill . . . . .	—	9	64	31	—	1	60	—
Thornton . . . . .	3	17	93	22	1	5	76	1
Warren . . . . .	4	25	64	8	3	1	65	—
Waterville Valley . . . . .	—	1	25	17	—	—	23	—
Wentworth . . . . .	2	9	51	5	3	3	46	—
Woodstock . . . . .	1	17	33	14	1	1	29	—
Totals . . . . .	109	957	4658	2169	110	143	4245	40

HILLSBOROUGH COUNTY March 7, 1972 Republican	DELEGATES AT LARGE									
	Barron	Bass, Jr.	Beck	Beckett	Beliveau	Beshara	Blood	Bradley	Bridges	Brouillard
Amherst . . . . .	313	939	8	300	6	10	646	132	691	792
Antrim . . . . .	47	233	4	40	1	2	196	17	177	187
Bedford . . . . .	115	743	8	114	5	3	487	148	701	432
Bennington . . . . .	11	70	2	9	2	3	58	12	58	59
Brookline . . . . .	44	127	2	45	6	3	99	28	105	108
Deering . . . . .	13	55	—	12	—	—	37	8	36	36
Francestown . . . . .	33	105	3	31	4	2	70	21	69	85
Goffstown . . . . .	97	608	4	97	8	3	421	205	752	703
Greenfield . . . . .	19	99	—	15	—	1	67	16	73	81
Greenville . . . . .	23	57	—	22	1	3	36	11	37	37
Hancock . . . . .	72	184	3	60	4	4	120	27	126	152
Hillsborough . . . . .	65	275	5	58	1	2	222	64	199	215
Hollis . . . . .	108	410	7	105	5	57	271	97	329	346
Hudson . . . . .	201	570	7	193	1	10	333	82	297	365
Litchfield . . . . .	31	136	2	26	—	2	119	12	122	107
Lyndeborough . . . . .	27	107	3	31	3	2	87	14	86	84
Manchester —										
Ward 1 . . . . .	294	697	11	340	35	14	774	218	903	932
Ward 2 . . . . .	120	457	1	113	1	—	459	176	251	549
Ward 3 . . . . .	43	242	8	44	9	4	172	49	192	198
Ward 4 . . . . .	34	192	6	36	2	3	124	38	136	99
Ward 5 . . . . .	10	46	1	12	2	1	28	8	36	35
Ward 6 . . . . .	82	437	16	78	7	6	341	104	377	359
Ward 7 . . . . .	21	88	3	25	5	6	69	21	72	57
Ward 8 . . . . .	77	502	3	83	5	11	292	112	357	360
Ward 9 . . . . .	8	29	—	10	—	—	18	18	18	18
Ward 10 . . . . .	47	430	7	46	11	4	332	78	536	359
Ward 11 . . . . .	14	62	2	12	1	1	53	15	56	45
Ward 12 . . . . .	17	77	2	16	8	1	68	22	75	72
Ward 13 . . . . .	23	197	5	31	13	7	150	59	149	182
Ward 14 . . . . .	50	320	8	46	7	9	241	62	262	263
Mason . . . . .	22	58	2	22	1	1	29	3	33	38
Merrimack . . . . .	133	634	8	143	9	3	494	138	536	530
Milford . . . . .	165	686	7	167	8	8	553	123	575	548
Mont Vernon . . . . .	43	127	4	43	3	1	90	26	91	111
Nashua —										
Ward 1 . . . . .	117	362	4	120	11	7	232	64	228	289
Ward 2 . . . . .	149	552	7	143	14	4	341	40	355	410
Ward 3 . . . . .	96	273	3	100	9	2	92	17	173	207
Ward 4 . . . . .	42	107	1	41	2	1	91	21	92	103
Ward 5 . . . . .	38	123	2	38	5	1	84	10	85	103
Ward 6 . . . . .	49	190	3	43	2	4	121	24	117	149
Ward 7 . . . . .	41	157	2	46	7	2	102	29	106	118
Ward 8 . . . . .	105	313	5	101	13	7	209	50	209	282
Ward 9 . . . . .	72	132	4	70	1	1	134	27	140	173
New Boston . . . . .	45	186	7	41	7	3	137	31	146	154
New Ipswich . . . . .	46	144	3	42	1	3	97	38	105	118
Pelham . . . . .	98	245	3	79	10	18	132	49	175	332
Peterborough . . . . .	169	694	4	167	2	3	451	77	433	403
Sharon . . . . .	8	30	1	8	1	1	22	1	22	23
Temple . . . . .	25	112	1	26	1	1	83	26	84	91
Weare . . . . .	54	244	7	49	4	2	205	61	196	196
Wilton . . . . .	92	193	2	93	3	5	107	43	214	252
Windsor . . . . .	1	10	—	1	—	—	10	4	8	8
Totals . . . . .	3669	14066	211	3633	267	251	10206	2776	11401	11955

HILLSBOROUGH COUNTY March 7, 1972 Republican	DELEGATES AT LARGE - <i>Continued</i>									
	Browning	Burton	Caron	Chandler, Jr.	Colony	Coolidge	Cutler	Dale	Dwinell	Gay
Amherst . . . . .	820	5	136	752	303	580	13	390	675	24
Antrim . . . . .	186	8	26	216	39	168	1	73	150	4
Bedford . . . . .	513	2	142	571	122	692	5	495	880	16
Bennington . . . . .	59	2	10	71	11	64	1	39	53	2
Brookline . . . . .	123	2	25	118	44	115	1	96	112	5
Deering . . . . .	34	—	9	47	15	57	1	38	60	3
Francestown . . . . .	83	2	18	90	31	76	2	41	80	2
Goffstown . . . . .	793	18	190	832	114	751	13	530	862	16
Greenfield . . . . .	90	—	14	93	16	82	—	50	81	1
Greenville . . . . .	47	1	9	48	28	52	2	41	61	3
Hancock . . . . .	156	2	25	177	65	161	—	96	165	3
Hillsborough . . . . .	216	7	63	270	62	200	3	133	231	10
Hollis . . . . .	366	7	53	381	106	374	10	291	379	11
Hudson . . . . .	407	8	108	604	207	568	12	455	620	31
Litchfield . . . . .	117	1	14	118	26	108	4	82	84	4
Lyndeborough . . . . .	86	2	12	98	30	78	3	55	64	3
Manchester —										
Ward 1 . . . . .	1074	20	214	1069	314	969	19	628	1122	34
Ward 2 . . . . .	664	2	135	666	129	603	—	392	692	27
Ward 3 . . . . .	245	4	54	235	42	212	8	146	253	17
Ward 4 . . . . .	143	2	33	140	43	185	3	133	217	7
Ward 5 . . . . .	46	2	9	35	10	25	2	146	45	4
Ward 6 . . . . .	405	9	102	390	62	326	2	180	349	11
Ward 7 . . . . .	68	2	19	54	23	47	5	66	94	5
Ward 8 . . . . .	579	38	128	533	89	503	9	104	968	25
Ward 9 . . . . .	27	1	12	40	3	35	1	29	37	4
Ward 10 . . . . .	417	5	90	401	49	321	3	192	343	8
Ward 11 . . . . .	55	2	11	39	12	43	1	33	64	3
Ward 12 . . . . .	75	5	26	65	16	60	1	38	48	2
Ward 13 . . . . .	197	8	65	161	27	170	7	113	172	7
Ward 14 . . . . .	303	5	60	289	46	268	4	186	251	10
Mason . . . . .	41	2	3	40	23	34	1	35	52	3
Merrimack . . . . .	562	10	136	542	131	473	5	321	406	20
Milford . . . . .	550	8	115	574	158	403	6	316	433	15
Mont Vernon . . . . .	116	1	25	117	42	109	4	85	121	5
Nashua —										
Ward 1 . . . . .	303	2	62	311	113	282	5	211	269	15
Ward 2 . . . . .	440	3	40	453	140	430	9	300	388	8
Ward 3 . . . . .	227	4	132	221	90	213	2	148	197	4
Ward 4 . . . . .	102	2	21	89	37	84	1	75	91	4
Ward 5 . . . . .	104	2	9	107	31	112	2	85	97	2
Ward 6 . . . . .	159	3	27	149	42	145	3	84	138	2
Ward 7 . . . . .	116	3	33	124	42	121	3	77	114	2
Ward 8 . . . . .	304	2	47	287	92	280	5	200	258	6
Ward 9 . . . . .	177	3	26	181	73	188	4	138	189	10
New Boston . . . . .	156	5	30	176	44	163	1	100	145	5
New Ipswich . . . . .	109	6	40	122	46	108	11	90	113	3
Pelham . . . . .	334	25	62	308	98	305	22	274	315	28
Peterborough . . . . .	386	11	71	419	192	630	29	420	654	21
Sharon . . . . .	26	1	1	27	8	25	1	9	17	1
Temple . . . . .	97	1	24	99	24	73	1	54	69	3
Weare . . . . .	203	4	49	219	44	179	2	107	179	8
Wilton . . . . .	257	13	50	255	102	248	12	189	267	5
Windsor . . . . .	6	1	2	9	1	8	—	4	9	—
Totals . . . . .	13169	284	2817	13432	3657	12506	265	8613	13733	472

HILLSBOROUGH COUNTY March 7, 1972 Republican	DELEGATES AT LARGE — <i>Continued</i>								
	Gordon, A.	Gordon, III	Gray	Henderson	Hood	Howard, J.	Howard, R.	Keller	Kruse
Amherst . . . . .	956	143	21	143	133	17	143	336	14
Antrim . . . . .	135	26	5	22	25	9	39	45	6
Bedford . . . . .	651	179	4	160	155	19	158	129	6
Bennington . . . . .	39	10	1	12	8	—	15	12	1
Brookline . . . . .	81	26	2	23	25	1	27	41	2
Deering . . . . .	51	13	1	11	9	1	12	13	—
Francetown . . . . .	62	18	1	17	13	3	17	27	1
Goffstown . . . . .	663	192	14	187	182	13	194	114	5
Greenfield . . . . .	65	15	2	17	10	—	18	13	1
Greenville . . . . .	59	8	2	11	9	2	14	28	1
Hancock . . . . .	139	31	2	26	25	2	32	61	1
Hillsborough . . . . .	157	58	2	55	57	—	83	56	—
Hollis . . . . .	268	50	3	98	44	7	51	101	1
Hudson . . . . .	557	108	8	93	91	20	92	211	7
Litchfield . . . . .	51	12	2	11	11	5	13	27	1
Lyndeborough . . . . .	43	13	2	17	14	1	13	30	4
Manchester —									
Ward 1 . . . . .	864	234	11	200	201	11	215	315	13
Ward 2 . . . . .	175	577	—	170	169	—	167	134	—
Ward 3 . . . . .	163	59	6	52	47	5	54	40	1
Ward 4 . . . . .	164	48	5	39	40	3	41	40	3
Ward 5 . . . . .	45	10	3	10	8	2	10	13	2
Ward 6 . . . . .	203	118	23	105	96	18	104	79	8
Ward 7 . . . . .	45	60	7	17	22	2	24	25	2
Ward 8 . . . . .	473	128	11	129	116	24	114	92	8
Ward 9 . . . . .	29	11	—	9	11	4	9	7	—
Ward 10 . . . . .	222	76	5	74	73	10	71	51	7
Ward 11 . . . . .	57	17	3	15	16	8	11	13	5
Ward 12 . . . . .	36	22	2	22	28	8	30	21	3
Ward 13 . . . . .	60	52	7	53	52	3	50	21	3
Ward 14 . . . . .	169	361	3	62	53	6	58	46	3
Mason . . . . .	58	4	1	5	4	3	7	25	2
Merrimack . . . . .	310	132	5	139	153	51	124	152	16
Milford . . . . .	674	142	13	131	127	25	124	177	9
Mont Vernon . . . . .	85	26	2	27	24	2	27	40	—
Nashua —									
Ward 1 . . . . .	230	58	6	57	58	4	54	114	—
Ward 2 . . . . .	294	44	4	40	38	3	43	141	2
Ward 3 . . . . .	168	27	5	26	26	4	29	101	1
Ward 4 . . . . .	64	20	—	19	20	—	21	34	1
Ward 5 . . . . .	75	3	1	10	10	1	9	37	7
Ward 6 . . . . .	102	28	1	21	24	1	26	55	3
Ward 7 . . . . .	81	36	1	32	29	1	30	42	5
Ward 8 . . . . .	222	55	7	47	47	2	46	90	1
Ward 9 . . . . .	179	22	4	23	24	1	24	67	2
New Boston . . . . .	113	74	3	29	30	6	32	37	1
New Ipswich . . . . .	108	56	5	35	35	11	32	46	3
Pelham . . . . .	287	64	13	60	48	24	58	105	10
Peterborough . . . . .	690	82	14	79	78	9	87	188	13
Sharon . . . . .	22	1	1	1	2	1	1	9	2
Temple . . . . .	75	25	2	24	23	6	30	30	2
Weare . . . . .	103	69	13	65	67	8	74	55	6
Wilton . . . . .	250	48	5	50	39	10	44	43	3
Windsor . . . . .	4	2	—	1	1	—	2	1	—
Totals . . . . .	10876	3693	264	2781	2650	377	2803	3730	198

HILLSBOROUGH COUNTY March 7, 1972 Republican	DELEGATES AT LARGE - <i>Continued</i>								
	Lamprey	Logan	Marsh	McLane	Milne	Palazzo	Pavidis	Quinlan	Reno
Amherst . . . . .	898	326	138	342	302	144	319	141	317
Antrim . . . . .	217	48	28	43	42	20	36	16	36
Bedford . . . . .	904	130	157	139	125	157	133	154	125
Bennington . . . . .	44	12	13	11	10	12	10	11	11
Brookline . . . . .	70	34	24	41	38	25	39	25	43
Deering . . . . .	54	13	8	15	14	10	12	9	13
Francestown . . . . .	51	29	16	27	28	11	27	17	28
Goffstown . . . . .	726	102	189	113	103	178	108	182	107
Greenfield . . . . .	65	18	20	18	16	14	16	11	18
Greenville . . . . .	51	28	11	24	23	11	27	9	23
Hancock . . . . .	117	62	26	61	55	24	54	27	60
Hillsborough . . . . .	151	58	62	59	55	59	52	57	61
Hollis . . . . .	260	100	46	104	94	51	94	106	103
Hudson . . . . .	588	209	86	216	203	93	203	85	200
Litchfield . . . . .	124	29	12	32	27	14	32	12	35
Lyndeborough . . . . .	108	30	16	28	27	20	29	15	29
Manchester -									
Ward 1 . . . . .	931	314	207	327	322	195	329	190	310
Ward 2 . . . . .	586	126	161	129	124	161	146	156	127
Ward 3 . . . . .	169	37	46	41	39	45	54	42	43
Ward 4 . . . . .	189	43	36	45	37	41	54	35	38
Ward 5 . . . . .	46	11	8	12	10	8	15	6	11
Ward 6 . . . . .	101	74	108	84	74	106	106	102	75
Ward 7 . . . . .	83	26	21	30	26	20	36	22	28
Ward 8 . . . . .	513	92	121	99	71	122	112	112	86
Ward 9 . . . . .	31	7	14	5	8	12	8	11	5
Ward 10 . . . . .	412	45	76	52	50	87	61	77	54
Ward 11 . . . . .	66	12	16	14	13	12	17	11	11
Ward 12 . . . . .	73	15	24	21	15	25	26	22	15
Ward 13 . . . . .	117	22	47	29	22	48	31	49	23
Ward 14 . . . . .	168	45	56	63	57	67	70	67	50
Mason . . . . .	48	22	7	23	26	4	24	3	22
Merrimack . . . . .	594	156	147	161	150	145	157	135	157
Milford . . . . .	641	169	130	185	159	130	173	123	173
Mont Vernon . . . . .	80	39	23	36	42	24	39	24	38
Nashua -									
Ward 1 . . . . .	221	109	53	119	125	64	121	66	127
Ward 2 . . . . .	308	159	48	159	162	45	155	41	163
Ward 3 . . . . .	250	101	26	98	97	27	104	26	96
Ward 4 . . . . .	66	34	20	34	36	16	38	17	31
Ward 5 . . . . .	117	39	14	39	33	10	40	12	42
Ward 6 . . . . .	172	54	23	52	45	26	50	24	45
Ward 7 . . . . .	146	48	29	46	45	33	47	31	42
Ward 8 . . . . .	235	87	41	91	91	43	93	41	90
Ward 9 . . . . .	162	72	19	69	67	18	66	26	70
New Boston . . . . .	93	39	29	33	34	30	34	41	55
New Ipswich . . . . .	77	44	33	48	46	46	50	35	38
Pelham . . . . .	298	95	52	98	83	47	95	50	91
Peterborough . . . . .	659	185	84	175	151	79	174	78	177
Sharon . . . . .	29	9	1	9	8	1	8	1	9
Temple . . . . .	110	27	28	28	24	26	26	26	26
Weare . . . . .	227	58	53	53	52	58	45	59	56
Wilton . . . . .	248	89	47	94	85	44	92	41	90
Windsor . . . . .	5	1	1	2	1	3	1	3	1
Totals . . . . .	12699	3733	2701	3876	3592	2711	3888	2682	3724

HILLSBOROUGH COUNTY March 7, 1972 Republican	DELEGATES AT LARGE — <i>Concluded</i>							
	Richmond	Smith	Streeter, Jr.	Upton	Wolf	Young	Zachos	Scattering
Amherst . . . . .	11	142	938	348	14	10	877	—
Antrim . . . . .	4	16	192	39	4	—	211	—
Bedford . . . . .	5	160	765	129	9	8	297	—
Bennington . . . . .	1	13	76	11	—	2	75	—
Brookline . . . . .	—	26	93	41	4	5	127	—
Deering . . . . .	1	8	58	15	3	1	55	—
Francestown . . . . .	2	16	60	32	4	5	88	—
Goffstown . . . . .	4	179	790	105	12	7	570	—
Greenfield . . . . .	—	14	87	19	1	1	86	—
Greenville . . . . .	4	12	61	26	1	3	52	—
Hancock . . . . .	2	24	120	65	7	9	154	—
Hillsborough . . . . .	1	59	266	73	10	3	229	—
Hollis . . . . .	2	47	303	106	8	16	356	10
Hudson . . . . .	8	89	664	207	12	7	537	1
Litchfield . . . . .	4	14	142	32	4	1	121	—
Lyndeborough . . . . .	4	18	107	33	1	6	103	—
Manchester —								
Ward 1 . . . . .	2	200	885	332	10	8	913	—
Ward 2 . . . . .	—	153	565	125	4	—	537	—
Ward 3 . . . . .	1	48	163	45	5	11	251	—
Ward 4 . . . . .	2	36	199	45	1	5	196	—
Ward 5 . . . . .	2	10	47	11	2	2	48	1
Ward 6 . . . . .	7	109	444	442	88	9	451	—
Ward 7 . . . . .	2	19	93	29	2	5	98	—
Ward 8 . . . . .	3	130	520	96	13	6	519	—
Ward 9 . . . . .	—	12	31	6	2	—	33	—
Ward 10 . . . . .	3	85	426	60	10	7	443	—
Ward 11 . . . . .	2	14	60	34	2	4	62	—
Ward 12 . . . . .	2	24	80	20	3	1	74	—
Ward 13 . . . . .	2	52	137	27	7	6	186	—
Ward 14 . . . . .	7	66	307	59	5	6	322	—
Mason . . . . .	3	4	56	28	2	3	47	—
Merrimack . . . . .	7	134	657	153	19	9	569	—
Milford . . . . .	10	138	709	181	10	11	627	—
Mont Vernon . . . . .	—	25	102	36	5	7	114	—
Nashua —								
Ward 1 . . . . .	2	64	320	121	8	5	327	—
Ward 2 . . . . .	5	52	585	158	16	9	487	—
Ward 3 . . . . .	10	31	180	97	4	6	250	—
Ward 4 . . . . .	1	16	126	43	—	—	98	—
Ward 5 . . . . .	8	11	130	41	2	3	123	—
Ward 6 . . . . .	1	24	206	46	2	3	169	—
Ward 7 . . . . .	1	27	165	45	—	1	136	—
Ward 8 . . . . .	2	54	331	108	6	4	283	—
Ward 9 . . . . .	5	25	183	74	1	2	130	—
New Boston . . . . .	21	32	181	49	9	8	173	—
New Ipswich . . . . .	4	45	143	46	2	—	128	11
Pelham . . . . .	6	56	336	86	10	8	256	—
Peterborough . . . . .	6	77	686	192	16	8	610	—
Sharon . . . . .	2	1	28	8	—	2	25	—
Temple . . . . .	2	24	120	22	5	1	101	—
Weare . . . . .	5	61	234	60	13	5	226	—
Wilton . . . . .	4	41	258	99	4	2	171	—
Windsor . . . . .	—	2	11	1	—	—	8	—
Totals . . . . .	193	2739	14426	4306	382	251	13129	23

MERRIMACK COUNTY	DELEGATES AT LARGE									
	Barron	Bass, Jr.	Beck	Beckett	Beliveau	Beshara	Blood	Bradley	Bridges	Brouillard
March 7, 1972										
Republican										
Allenstown . . . . .	25	107	3	20	7	3	88	17	76	51
Andover . . . . .	49	153	3	45	—	2	122	24	113	112
Boscawen . . . . .	82	211	12	81	6	2	178	31	153	146
Bow . . . . .	160	469	17	160	2	—	400	50	350	349
Bradford . . . . .	24	130	1	23	1	—	108	34	106	104
Canterbury . . . . .	61	97	5	63	1	—	70	13	89	117
Chichester . . . . .	23	124	4	24	1	—	89	24	89	98
Concord —										
Ward 1 . . . . .	69	178	7	65	3	2	143	24	124	136
Ward 2 . . . . .	96	225	6	98	1	3	200	19	180	171
Ward 3 . . . . .	72	221	10	72	1	3	177	27	156	170
Ward 4 . . . . .	291	401	13	190	4	2	300	48	215	226
Ward 5 . . . . .	154	338	12	163	4	2	279	20	239	248
Ward 6 . . . . .	98	170	9	102	8	6	181	20	137	166
Ward 7 . . . . .	431	677	36	436	6	6	485	75	560	681
Ward 8 . . . . .	134	442	21	130	3	1	345	55	305	331
Ward 9 . . . . .	117	188	1	117	—	1	141	20	126	133
Danbury . . . . .	14	36	—	17	1	—	36	24	28	16
Dunbarton . . . . .	22	144	9	26	—	2	117	35	112	113
Epsom . . . . .	27	159	1	24	—	1	128	29	108	95
Franklin —										
Ward 1 . . . . .	53	145	1	51	1	2	100	19	96	132
Ward 2 . . . . .	22	75	3	26	1	2	63	10	65	71
Ward 3 . . . . .	77	161	2	72	—	1	135	37	117	143
Henniker . . . . .	74	244	4	72	2	5	219	42	207	155
Hill . . . . .	16	59	1	16	1	1	48	16	44	37
Hooksett . . . . .	68	482	13	74	5	9	373	94	400	384
Hopkinton . . . . .	233	513	10	224	4	4	398	73	371	402
Loudon . . . . .	36	163	4	36	2	2	133	39	130	120
Newbury . . . . .	37	101	2	40	—	2	79	14	78	80
New London . . . . .	140	537	3	151	1	—	369	62	356	437
Northfield . . . . .	58	145	5	61	1	—	135	28	117	93
Pembroke . . . . .	93	427	20	100	8	6	367	59	343	333
Pittsfield . . . . .	57	217	8	57	4	2	160	41	161	189
Salisbury . . . . .	16	64	1	15	—	—	44	16	38	50
Sutton . . . . .	26	87	1	45	—	3	61	27	55	61
Warner . . . . .	65	224	6	66	2	2	179	29	154	173
Webster . . . . .	28	80	12	15	2	—	67	10	56	50
Wilmot . . . . .	21	65	—	24	—	—	46	5	42	36
Totals . . . . .	3104	8259	266	3001	83	77	6563	1210	6096	6409

MERRIMACK COUNTY	DELEGATES AT LARGE — <i>Continued</i>									
	Browning	Burton	Caron	Chandler, Jr.	Colony	Coolidge	Cutler	Dale	Dwinell	Gay
March 7, 1972										
Republican										
Allenstown . . . . .	58	5	17	71	26	102	3	80	113	3
Andover . . . . .	113	3	26	141	45	109	4	91	110	8
Boscawen . . . . .	124	9	28	179	83	114	3	74	159	7
Bow . . . . .	426	14	47	418	148	349	1	195	406	4
Bradford . . . . .	117	3	34	138	23	104	—	54	102	3
Canterbury . . . . .	112	10	14	133	67	114	3	68	134	3
Chichester . . . . .	100	—	25	114	23	99	—	59	90	2
Concord —										
Ward 1 . . . . .	130	4	20	161	62	96	1	52	154	5
Ward 2 . . . . .	161	6	16	196	98	184	—	110	210	5
Ward 3 . . . . .	174	5	28	208	71	164	1	76	184	2
Ward 4 . . . . .	217	11	50	418	202	346	8	219	425	15
Ward 5 . . . . .	226	10	20	289	164	241	3	143	281	13
Ward 6 . . . . .	160	9	22	209	107	174	3	100	212	6
Ward 7 . . . . .	674	48	81	779	437	683	15	417	824	21
Ward 8 . . . . .	333	18	49	407	131	353	3	190	369	13
Ward 9 . . . . .	136	4	16	167	110	129	1	55	157	3
Danbury . . . . .	16	—	21	25	19	44	5	32	43	4
Dunbarton . . . . .	121	6	33	128	29	112	4	72	106	4
Epsom . . . . .	84	1	26	111	23	157	3	108	169	5
Franklin —										
Ward 1 . . . . .	122	3	18	131	46	130	2	84	130	5
Ward 2 . . . . .	63	2	1	70	27	55	1	48	67	1
Ward 3 . . . . .	124	2	29	144	73	124	—	69	114	2
Henniker . . . . .	163	4	45	203	75	104	3	119	230	10
Hill . . . . .	29	1	17	36	14	55	2	46	57	2
Hooksett . . . . .	434	10	92	444	68	401	6	299	446	11
Hopkinton . . . . .	394	8	70	487	220	391	5	163	393	8
Loudon . . . . .	130	5	38	148	36	115	3	61	109	2
Newbury . . . . .	80	1	13	100	36	77	1	50	81	2
New London . . . . .	456	4	55	477	149	421	6	236	446	5
Northfield . . . . .	58	3	25	99	67	117	6	112	140	—
Pembroke . . . . .	345	18	56	386	91	309	8	162	329	9
Pittsfield . . . . .	185	10	39	138	63	193	9	109	183	11
Salisbury . . . . .	41	2	15	46	12	40	1	48	62	6
Sutton . . . . .	66	3	23	32	48	57	1	26	67	3
Warner . . . . .	183	8	28	253	59	172	1	95	196	5
Webster . . . . .	44	2	8	65	24	46	3	58	90	2
Wilmot . . . . .	36	—	5	50	21	55	1	43	63	1
Totals . . . . .	6435	252	1150	7601	2997	6536	120	4026	7451	211

MERRIMACK COUNTY	DELEGATES AT LARGE — <i>Continued</i>								
	Gordon, A.	Gordon, III	Gray	Henderson	Hood	Howard, J.	Howard, R.	Keller	Kruse
March 7, 1972									
Republican									
Allenstown . . . . .	87	31	8	20	16	2	22	26	7
Andover . . . . .	67	25	1	29	31	7	21	43	3
Boscawen . . . . .	184	46	14	34	36	16	26	82	6
Bow . . . . .	240	58	10	62	47	20	38	140	1
Bradford . . . . .	66	33	1	36	32	—	38	22	4
Canterbury . . . . .	114	16	4	19	18	2	16	67	—
Chichester . . . . .	58	27	—	26	22	3	27	24	—
Concord —									
Ward 1 . . . . .	162	28	8	30	24	6	24	68	4
Ward 2 . . . . .	142	13	5	19	13	2	13	97	—
Ward 3 . . . . .	117	27	5	29	24	—	23	66	5
Ward 4 . . . . .	337	67	20	67	61	4	59	200	5
Ward 5 . . . . .	167	25	6	28	21	5	19	156	4
Ward 6 . . . . .	160	29	10	29	24	6	17	102	1
Ward 7 . . . . .	605	84	21	99	75	15	85	449	6
Ward 8 . . . . .	209	54	8	55	42	3	50	127	6
Ward 9 . . . . .	82	22	4	19	15	2	14	122	3
Danbury . . . . .	41	26	2	25	25	3	23	19	—
Dunbarton . . . . .	78	36	2	33	31	1	33	25	2
Epsom . . . . .	145	42	2	30	33	1	35	25	1
Franklin —									
Ward 1 . . . . .	85	17	3	16	17	2	17	54	1
Ward 2 . . . . .	46	12	4	9	10	2	7	22	—
Ward 3 . . . . .	73	29	2	30	30	—	30	75	1
Henniker . . . . .	209	4	5	50	49	5	61	79	5
Hill . . . . .	53	19	1	18	18	2	15	18	1
Hooksett . . . . .	283	99	11	93	65	6	93	62	2
Hopkinton . . . . .	252	66	6	65	61	3	88	235	9
Loudon . . . . .	77	41	2	43	41	8	39	42	1
Newbury . . . . .	58	14	1	13	12	—	13	38	—
New London . . . . .	306	53	3	57	54	—	54	150	1
Northfield . . . . .	128	31	7	30	39	4	29	64	5
Pembroke . . . . .	207	101	8	53	53	7	67	94	10
Pittsfield . . . . .	103	47	3	40	41	3	39	44	4
Salisbury . . . . .	62	18	3	19	16	2	17	17	1
Sutton . . . . .	32	24	2	22	28	4	27	53	4
Warner . . . . .	138	34	3	32	26	3	25	62	—
Webster . . . . .	75	12	3	10	8	5	8	27	1
Wilmot . . . . .	52	5	1	6	4	—	3	24	—
Totals . . . . .	5300	1315	199	1295	1162	154	1215	3020	104

MERRIMACK COUNTY	DELEGATES AT LARGE — <i>Continued</i>								
	Lamprey	Logan	Marsh	McLane	Milne	Palazzo	Pavlidis	Quinlan	Reno
March 7, 1972									
Republican									
Allenstown . . . . .	100	25	19	27	26	19	30	20	29
Andover . . . . .	75	42	26	45	41	34	39	31	59
Boscawen . . . . .	198	94	34	40	96	35	83	30	105
Bow . . . . .	180	152	48	178	147	53	147	48	194
Bradford . . . . .	129	26	35	26	25	37	25	39	30
Canterbury . . . . .	122	65	15	70	59	13	63	12	68
Chichester . . . . .	114	27	23	27	25	24	25	25	27
Concord —									
Ward 1 . . . . .	172	66	27	77	64	29	63	27	73
Ward 2 . . . . .	161	92	14	111	94	12	90	17	114
Ward 3 . . . . .	212	80	32	99	76	31	71	29	100
Ward 4 . . . . .	384	205	59	241	188	51	188	51	238
Ward 5 . . . . .	219	162	21	186	146	20	153	23	196
Ward 6 . . . . .	189	98	19	115	99	22	97	19	113
Ward 7 . . . . .	741	452	73	549	452	71	431	72	530
Ward 8 . . . . .	267	129	51	190	157	55	135	52	167
Ward 9 . . . . .	157	118	15	141	115	15	110	16	134
Danbury . . . . .	42	18	21	17	19	23	16	22	15
Dunbarton . . . . .	86	22	35	30	27	37	27	36	33
Epsom . . . . .	153	23	29	34	24	30	25	30	29
Franklin —									
Ward 1 . . . . .	92	51	14	46	45	14	46	13	51
Ward 2 . . . . .	47	25	9	22	21	10	22	10	22
Ward 3 . . . . .	151	85	30	81	64	35	67	31	75
Henniker . . . . .	235	77	45	86	79	48	78	48	77
Hill . . . . .	61	16	16	20	16	16	18	16	15
Hooksett . . . . .	315	64	93	72	54	82	71	83	66
Hopkinton . . . . .	481	230	6	275	233	74	221	72	253
Loudon . . . . .	143	36	40	47	36	42	39	36	43
Newbury . . . . .	50	34	14	40	32	13	36	18	34
New London . . . . .	338	144	52	141	156	53	147	87	159
Northfield . . . . .	140	61	35	70	58	28	59	26	65
Pembroke . . . . .	402	91	59	126	93	65	93	60	114
Pittsfield . . . . .	127	127	37	52	53	44	60	46	61
Salisbury . . . . .	57	18	17	18	20	16	15	17	21
Sutton . . . . .	78	46	26	52	46	26	44	30	46
Warner . . . . .	140	62	26	67	59	26	60	32	54
Webster . . . . .	77	26	10	31	28	9	29	8	31
Wilmot . . . . .	53	23	5	22	24	3	2	4	23
Totals . . . . .	6688	3112	1130	3471	2997	1215	2925	1236	3464

MERRIMACK COUNTY	DELEGATES AT LARGE — <i>Concluded</i>							
	Richmond	Smith	Streeter, Jr.	Upton	Wolf	Young	Zachos	Scattering
March 7, 1972								
Republican								
Allenstown . . . . .	4	20	105	37	1	2	104	—
Andover . . . . .	3	26	126	34	5	7	119	—
Boscawen . . . . .	8	34	192	112	5	4	169	—
Bow . . . . .	7	51	426	189	3	3	353	—
Bradford . . . . .	3	37	130	27	10	—	122	—
Canterbury . . . . .	1	16	107	69	—	1	79	10
Chichester . . . . .	—	25	121	26	3	—	109	—
Concord —								
Ward 1 . . . . .	3	26	168	75	7	12	160	—
Ward 2 . . . . .	2	14	137	114	6	3	191	—
Ward 3 . . . . .	2	27	207	99	2	3	190	2
Ward 4 . . . . .	8	51	362	240	4	7	365	—
Ward 5 . . . . .	6	23	264	180	2	2	292	—
Ward 6 . . . . .	1	18	162	116	3	1	147	—
Ward 7 . . . . .	5	74	661	561	11	10	602	—
Ward 8 . . . . .	5	56	381	170	6	6	375	—
Ward 9 . . . . .	3	16	159	141	1	2	168	—
Danbury . . . . .	1	23	40	18	1	2	28	—
Dunbarton . . . . .	8	38	129	37	5	3	123	—
Epsom . . . . .	—	32	158	33	5	—	142	—
Franklin —								
Ward 1 . . . . .	1	12	71	54	2	10	107	—
Ward 2 . . . . .	2	11	59	30	3	7	62	—
Ward 3 . . . . .	2	31	153	78	12	6	140	—
Henniker . . . . .	6	44	233	80	10	5	196	—
Hill . . . . .	1	18	57	16	1	1	56	—
Hooksett . . . . .	3	75	302	75	4	14	455	—
Hopkinton . . . . .	14	69	454	257	8	9	351	—
Loudon . . . . .	6	42	147	44	3	4	145	—
Newbury . . . . .	4	13	88	41	39	—	73	—
New London . . . . .	6	63	485	161	48	3	458	—
Northfield . . . . .	4	28	134	72	1	17	119	—
Pembroke . . . . .	8	56	407	127	7	13	384	—
Pittsfield . . . . .	4	44	215	64	4	3	195	—
Salisbury . . . . .	1	15	57	19	—	2	57	—
Sutton . . . . .	5	26	73	48	14	3	73	—
Warner . . . . .	23	27	194	79	5	3	185	—
Webster . . . . .	3	7	79	31	2	2	65	—
Wilmot . . . . .	1	3	63	23	6	1	51	—
Totals . . . . .	164	1191	7306	3577	249	171	7010	12

ROCKINGHAM COUNTY	DELEGATES AT LARGE									
	Barton	Bass, Jr.	Beck	Beckett	Beliveau	Beshara	Blood	Bradley	Bridges	Brouillard
March 7, 1972										
Republican										
Atkinson . . . . .	89	154	4	79	5	11	187	32	167	216
Auburn . . . . .	41	222	4	39	5	8	157	41	166	184
Brentwood . . . . .	40	164	—	43	6	—	132	40	135	139
Candia . . . . .	79	192	62	78	7	6	171	73	181	207
Chester . . . . .	55	228	3	54	2	2	171	24	176	200
Danville . . . . .	19	53	1	22	—	2	40	21	76	84
Deerfield . . . . .	65	171	3	61	24	3	112	46	125	145
Derry . . . . .	308	539	39	357	30	49	765	193	816	847
East Kingston . . . . .	20	58	—	22	4	2	63	24	64	81
Epping . . . . .	51	180	4	54	7	4	146	33	148	155
Exeter . . . . .	451	793	44	464	42	36	563	87	471	554
Fremont . . . . .	25	128	5	22	5	7	89	28	97	113
Greenland . . . . .	94	232	3	93	4	7	162	24	128	144
Hampstead . . . . .	92	330	8	81	4	10	260	52	259	291
Hampton . . . . .	358	567	15	414	32	34	641	66	650	764
Hampton Falls . . . . .	79	185	4	78	7	3	157	31	169	167
Kensington . . . . .	32	79	1	35	2	1	126	14	117	119
Kingston . . . . .	100	335	13	95	13	11	269	51	284	314
Londonderry . . . . .	113	430	8	96	6	8	347	94	351	368
Newcastle . . . . .	54	146	5	57	—	—	93	6	90	92
Newfields . . . . .	27	63	2	29	1	2	27	4	68	93
Newington . . . . .	36	60	2	40	3	2	36	4	58	78
Newmarket . . . . .	71	117	1	76	3	—	88	13	96	95
Newton . . . . .	61	190	2	54	12	9	161	30	161	163
North Hampton . . . . .	187	366	14	178	9	6	248	39	265	320
Northwood . . . . .	60	220	8	64	2	2	162	33	125	132
Nottingham . . . . .	36	112	3	40	5	1	110	17	86	88
Plaistow . . . . .	152	441	9	146	7	11	346	39	329	364
Portsmouth —										
Ward 1 . . . . .	40	95	3	43	3	2	62	9	65	70
Ward 2 . . . . .	116	259	210	137	14	14	203	42	198	193
Ward 3 . . . . .	70	175	1	70	5	3	129	11	118	101
Ward 4 . . . . .	114	237	2	113	3	5	147	24	139	204
Ward 5 . . . . .	27	60	—	29	—	—	34	4	22	44
Ward 6 . . . . .	14	23	2	15	—	1	13	3	15	17
Raymond . . . . .	64	218	8	59	3	5	159	53	132	130
Rye . . . . .	231	532	14	243	10	10	415	62	395	438
Salem . . . . .	719	1417	93	512	65	135	1034	156	1067	1255
Sandown . . . . .	23	76	—	25	8	9	93	24	91	104
Seabrook . . . . .	84	210	12	90	11	17	152	39	158	186
South Hampton . . . . .	13	57	2	12	1	1	53	7	41	46
Stratham . . . . .	78	233	1	109	4	—	167	26	164	196
Windham . . . . .	103	258	3	95	3	13	153	36	148	176
Totals . . . . .	4491	10605	618	4423	377	452	8643	1655	8611	9677

ROCKINGHAM COUNTY	DELEGATES AT LARGE — <i>Continued</i>									
	Browning	Burton	Caron	Chandler, Jr.	Colony	Coolidge	Cutler	Dale	Dwinell	Gay
March 7, 1972										
Republican										
Atkinson . . . . .	224	15	25	236	91	230	13	154	218	22
Auburn . . . . .	197	4	36	198	37	188	3	136	208	20
Brentwood . . . . .	147	1	34	148	33	144	13	95	141	8
Candia . . . . .	219	2	66	235	80	209	15	132	211	8
Chester . . . . .	200	1	23	221	54	203	4	128	181	29
Danville . . . . .	85	5	19	86	20	92	7	54	89	12
Deerfield . . . . .	156	5	49	171	112	161	7	105	156	9
Derry . . . . .	925	36	183	914	324	860	26	700	883	425
East Kingston . . . . .	88	7	20	88	23	87	14	54	95	6
Epping . . . . .	155	7	30	156	45	153	8	110	143	11
Exeter . . . . .	588	18	80	605	382	599	87	387	585	18
Fremont . . . . .	116	3	28	124	19	119	8	78	117	9
Greenland . . . . .	176	3	35	257	97	249	11	187	237	13
Hampstead . . . . .	308	6	48	291	59	272	14	150	221	56
Hampton . . . . .	813	28	68	833	386	818	51	576	851	46
Hampton Falls . . . . .	183	5	33	84	176	20	123	143	16	112
Kensington . . . . .	133	1	11	132	37	137	10	91	128	5
Kingston . . . . .	310	13	58	322	88	304	20	212	262	15
Londonderry . . . . .	386	5	93	386	90	359	10	273	321	71
Newcastle . . . . .	95	—	6	111	58	148	2	96	142	1
Newfields . . . . .	85	5	7	91	30	91	11	60	93	9
Newington . . . . .	79	5	1	81	34	80	4	56	81	3
Newmarket . . . . .	105	2	14	108	71	107	3	43	77	1
Newton . . . . .	159	4	33	174	61	171	12	136	134	14
North Hampton . . . . .	334	3	40	345	180	335	17	215	335	17
Northwood . . . . .	120	6	31	235	64	230	8	163	237	10
Nottingham . . . . .	93	4	19	106	33	103	4	53	73	3
Plaistow . . . . .	395	11	34	402	132	362	21	209	308	30
Portsmouth —										
Ward 1 . . . . .	67	—	11	70	72	159	9	122	158	19
Ward 2 . . . . .	202	24	36	251	93	149	6	108	163	6
Ward 3 . . . . .	123	1	8	111	71	107	3	80	251	38
Ward 4 . . . . .	205	2	28	202	103	181	1	87	161	6
Ward 5 . . . . .	39	—	2	81	50	84	7	57	89	8
Ward 6 . . . . .	19	—	3	17	15	19	1	9	12	1
Raymond . . . . .	144	17	63	243	59	247	20	227	250	30
Rye . . . . .	476	12	53	477	243	465	15	319	421	21
Salem . . . . .	1316	36	155	1297	515	1276	44	1057	1311	122
Sandown . . . . .	109	6	23	119	26	112	8	83	110	22
Seabrook . . . . .	194	11	41	177	78	197	15	137	192	14
South Hampton . . . . .	42	2	6	44	10	44	3	34	34	2
Stratham . . . . .	203	2	25	207	109	204	10	121	191	11
Windham . . . . .	285	18	40	280	94	272	7	240	283	37
Totals . . . . .	10298	336	1618	10716	4415	10347	675	7477	10169	1320

ROCKINGHAM COUNTY	DELEGATES AT LARGE - <i>Continued</i>								
	Gordon, A.	Gordon, III	Gray	Henderson	Hood	Howard, J.	Howard, R.	Keller	Kruse
March 7, 1972									
Republican									
Atkinson . . . . .	223	27	5	26	19	9	18	89	6
Auburn . . . . .	133	39	2	35	37	4	39	37	2
Brentwood . . . . .	64	35	2	29	31	2	31	38	4
Candia . . . . .	154	80	2	72	65	1	66	80	17
Chester . . . . .	126	22	1	19	20	12	23	51	2
Danville . . . . .	72	20	1	19	21	7	18	22	4
Deerfield . . . . .	104	50	4	48	44	3	47	52	1
Derry . . . . .	772	176	23	181	155	115	164	311	14
East Kingston . . . . .	74	20	4	17	14	6	13	23	1
Epping . . . . .	89	29	4	28	30	8	19	43	6
Exeter . . . . .	513	90	22	85	71	25	70	350	20
Fremont . . . . .	84	33	4	31	29	5	27	18	2
Greenland . . . . .	230	27	8	20	23	10	22	94	6
Hampstead . . . . .	170	51	18	55	53	33	47	87	9
Hampton . . . . .	746	64	21	66	56	24	46	392	11
Hampton Falls . . . . .	42	3	28	28	2	30	69	5	4
Kensington . . . . .	124	11	1	11	8	2	12	34	2
Kingston . . . . .	175	45	9	51	45	11	50	82	8
Londonderry . . . . .	232	92	2	85	85	22	89	98	5
Newcastle . . . . .	130	-	11	6	6	1	7	58	-
Newfields . . . . .	89	12	-	10	13	2	7	31	2
Newington . . . . .	82	3	5	3	1	4	3	37	2
Newmarket . . . . .	52	15	1	12	9	2	15	73	5
Newton . . . . .	102	28	7	26	26	11	22	58	6
North Hampton . . . . .	228	39	-	38	26	6	24	156	4
Northwood . . . . .	222	36	7	34	37	7	35	65	6
Nottingham . . . . .	56	16	-	14	13	1	14	32	5
Plaistow . . . . .	219	30	16	28	20	15	31	159	22
Portsmouth -									
Ward 1 . . . . .	134	32	11	29	30	12	28	71	10
Ward 2 . . . . .	110	38	11	23	25	7	21	88	1
Ward 3 . . . . .	230	27	22	33	33	26	34	99	18
Ward 4 . . . . .	122	29	2	20	19	4	19	84	5
Ward 5 . . . . .	81	11	7	9	6	6	8	48	2
Ward 6 . . . . .	15	2	2	4	6	5	4	18	4
Raymond . . . . .	219	56	9	58	55	23	50	64	3
Rye . . . . .	299	55	7	59	47	7	51	231	4
Salem . . . . .	1187	147	42	120	120	90	108	494	58
Sandown . . . . .	100	22	5	19	20	8	19	23	3
Seabrook . . . . .	129	38	5	37	33	12	29	78	9
South Hampton . . . . .	27	6	1	6	10	3	8	15	4
Stratham . . . . .	135	23	5	25	14	6	41	74	44
Windham . . . . .	245	39	6	42	38	18	36	89	4
Totals . . . . .	8340	1618	343	1561	1415	605	1484	4051	345

ROCKINGHAM COUNTY	DELEGATES AT LARGE — <i>Continued</i>								
	Lamprey	Logan	Marsh	McLane	Milne	Palazzo	Pavlidis	Quinlan	Reno
March 7, 1972									
Republican									
Atkinson . . . . .	211	81	17	85	81	15	84	16	85
Auburn . . . . .	140	34	39	36	35	38	42	36	36
Brentwood . . . . .	90	40	44	45	39	45	40	40	38
Candia . . . . .	152	137	62	76	68	66	73	63	70
Chester . . . . .	132	52	21	58	57	32	55	25	56
Danville . . . . .	88	17	20	18	17	22	15	20	18
Deerfield . . . . .	88	57	48	60	56	47	59	53	60
Derry . . . . .	742	297	169	303	280	165	288	162	304
East Kingston . . . . .	78	21	13	19	20	19	19	16	19
Epping . . . . .	101	46	31	50	37	33	47	27	41
Exeter . . . . .	467	350	63	349	323	74	339	76	344
Fremont . . . . .	89	16	25	15	21	27	15	29	15
Greenland . . . . .	248	94	20	97	84	22	86	20	97
Hampstead . . . . .	330	77	51	87	85	51	84	51	82
Hampton . . . . .	788	381	82	402	350	86	367	50	386
Hampton Falls . . . . .	113	75	28	78	88	46	76	29	75
Kensington . . . . .	122	35	9	39	31	16	34	8	34
Kingston . . . . .	178	93	61	112	92	61	90	56	103
Londonderry . . . . .	224	93	94	96	78	90	109	98	116
Newcastle . . . . .	147	57	8	60	53	7	53	6	59
Newfields . . . . .	80	30	9	32	25	11	27	6	29
Newington . . . . .	76	38	1	35	36	2	36	3	35
Newmarket . . . . .	109	71	14	72	72	11	74	12	70
Newton . . . . .	82	54	28	52	43	26	49	26	51
North Hampton . . . . .	256	168	33	169	165	40	158	35	160
Northwood . . . . .	218	65	32	66	57	38	59	35	67
Nottingham . . . . .	106	40	17	40	31	18	38	16	38
Plaistow . . . . .	433	138	37	152	137	37	148	37	147
Portsmouth —									
Ward 1 . . . . .	124	55	16	58	45	13	45	15	43
Ward 2 . . . . .	119	79	19	77	76	16	70	19	74
Ward 3 . . . . .	229	97	29	96	76	11	72	10	72
Ward 4 . . . . .	142	151	43	167	147	47	148	45	154
Ward 5 . . . . .	62	36	3	38	36	2	32	1	32
Ward 6 . . . . .	27	17	5	20	18	4	19	3	21
Raymond . . . . .	235	63	51	68	66	46	69	53	69
Rye . . . . .	293	223	48	238	240	57	252	52	242
Salem . . . . .	925	477	121	500	450	138	491	144	459
Sandown . . . . .	96	22	20	24	21	16	27	18	22
Seabrook . . . . .	136	80	35	80	68	65	74	24	75
South Hampton . . . . .	49	14	10	13	17	10	14	8	16
Stratham . . . . .	133	74	44	96	73	42	74	45	74
Windham . . . . .	259	68	31	77	64	28	85	37	69
Totals . . . . .	8717	4113	1551	4255	3858	1640	4036	1525	4057

ROCKINGHAM COUNTY	DELEGATES AT LARGE — <i>Concluded</i>							
	Richmond	Smith	Streeter, Jr.	Upton	Wolf	Young	Zachos	Scattering
March 7, 1972								
Republican								
Atkinson . . . . .	1	14	183	86	4	3	133	—
Auburn . . . . .	2	39	138	38	2	6	205	—
Brentwood . . . . .	6	41	154	42	4	6	157	—
Candia . . . . .	4	69	225	83	5	6	221	—
Chester . . . . .	3	30	227	58	9	4	223	—
Danville . . . . .	1	14	74	19	4	—	43	—
Deerfield . . . . .	1	48	94	67	2	10	146	—
Derry . . . . .	11	150	615	317	22	10	412	21
East Kingston . . . . .	2	16	65	22	3	2	48	—
Epping . . . . .	8	34	171	45	10	4	167	—
Exeter . . . . .	16	75	412	345	13	15	373	—
Fremont . . . . .	—	28	97	19	8	3	107	—
Greenland . . . . .	7	23	238	100	5	6	204	—
Hampstead . . . . .	9	47	326	85	14	9	308	—
Hampton . . . . .	11	52	634	398	21	13	485	—
Hampton Falls . . . . .	2	33	199	79	8	1	226	—
Kensington . . . . .	—	13	94	37	—	5	70	—
Kingston . . . . .	14	64	334	103	11	12	318	—
Londonderry . . . . .	10	102	412	102	8	7	382	—
Newcastle . . . . .	—	7	146	55	1	1	130	—
Newfields . . . . .	2	8	86	30	2	4	52	—
Newington . . . . .	—	4	72	37	1	—	54	—
Newmarket . . . . .	2	14	113	70	2	3	104	—
Newton . . . . .	6	37	174	59	8	8	161	—
North Hampton . . . . .	3	36	226	176	8	14	321	—
Northwood . . . . .	4	42	14	67	2	5	195	—
Nottingham . . . . .	6	21	97	40	6	1	104	—
Plaistow . . . . .	10	44	435	153	18	17	408	—
Portsmouth —								
Ward 1 . . . . .	2	19	103	52	4	3	90	—
Ward 2 . . . . .	2	16	86	81	2	2	208	—
Ward 3 . . . . .	2	16	167	77	5	3	157	—
Ward 4 . . . . .	13	47	225	152	12	17	235	—
Ward 5 . . . . .	—	5	66	33	—	2	54	—
Ward 6 . . . . .	5	5	21	14	1	3	19	11
Raymond . . . . .	5	57	246	68	8	4	199	—
Rye . . . . .	9	57	493	245	7	17	464	—
Salem . . . . .	33	170	851	494	30	55	704	—
Sandown . . . . .	—	19	84	11	5	—	59	—
Seabrook . . . . .	2	32	132	77	10	19	192	—
South Hampton . . . . .	3	8	50	11	1	1	54	—
Stratham . . . . .	3	32	203	105	7	2	198	—
Windham . . . . .	—	36	263	71	6	2	245	—
Totals . . . . .	220	1624	9045	4223	299	305	8635	32

STRAFFORD COUNTY	DELEGATES AT LARGE									
	Barton	Bass, Jr.	Beck	Beckett	Beliveau	Beshara	Blood	Bradley	Bridges	Brouillard
March 7, 1972 Republican										
Barrington . . . . .	57	155	3	66	7	—	143	23	130	135
Dover —										
Ward 1 . . . . .	117	333	3	130	20	13	231	23	233	291
Ward 2 . . . . .	63	120	3	65	7	3	91	15	88	96
Ward 3 . . . . .	98	227	—	103	10	—	154	22	136	139
Ward 4 . . . . .	259	463	7	278	24	5	314	51	243	305
Ward 5 . . . . .	31	40	—	31	6	1	23	6	25	44
Durham . . . . .	369	509	2	419	4	3	358	56	350	450
Farmington . . . . .	75	360	11	86	10	1	295	65	277	319
Lee . . . . .	100	133	1	116	1	—	110	27	102	114
Madbury . . . . .	42	68	—	43	1	—	35	10	25	50
Middleton . . . . .	1	13	1	2	—	—	11	5	10	11
Milton . . . . .	40	168	6	43	8	6	153	25	149	132
New Durham . . . . .	13	78	2	16	2	2	59	15	59	72
Rochester —										
Ward 1 . . . . .	51	157	1	49	1	—	103	12	148	193
Ward 2 . . . . .	97	310	5	108	11	—	200	27	201	239
Ward 3 . . . . .	38	111	2	36	2	1	72	16	72	90
Ward 4 . . . . .	41	101	1	43	—	—	80	14	78	88
Ward 5 . . . . .	63	195	5	65	6	3	141	27	136	169
Ward 6 . . . . .	18	25	1	19	2	2	18	20	118	149
Rollinsford . . . . .	30	121	3	35	8	2	90	14	87	89
Somersworth —										
Ward 1 . . . . .	21	49	—	22	—	2	36	4	42	41
Ward 2 . . . . .	34	73	1	38	1	—	31	12	28	38
Ward 3 . . . . .	18	69	1	24	3	3	24	7	27	37
Ward 4 . . . . .	15	31	—	12	1	—	19	3	20	31
Ward 5 . . . . .	10	10	—	9	1	—	10	—	9	7
Strafford . . . . .	36	152	—	42	3	—	100	49	100	119
Totals . . . . .	1737	4071	59	1900	139	47	2901	548	2893	3448

STRAFFORD COUNTY	DELEGATES AT LARGE - <i>Continued</i>									
	Browning	Burton	Caron	Chandler, Jr.	Colony	Coolidge	Cutler	Dale	Dwinell	Gay
March 7, 1972 Republican										
Barrington . . . . .	141	2	27	14	60	146	2	68	111	9
Dover -										
Ward 1 . . . . .	299	5	33	293	113	309	8	124	253	5
Ward 2 . . . . .	100	-	13	109	66	105	4	67	91	4
Ward 3 . . . . .	144	6	20	165	104	260	13	131	248	5
Ward 4 . . . . .	329	16	78	484	278	549	19	325	508	17
Ward 5 . . . . .	42	5	9	45	30	46	3	28	47	1
Durham . . . . .	444	2	54	458	355	474	4	173	406	11
Farmington . . . . .	301	3	77	328	74	331	4	144	260	4
Lee . . . . .	117	-	26	111	102	99	1	40	83	3
Madbury . . . . .	75	4	8	77	40	82	2	47	77	1
Middleton . . . . .	11	-	5	12	1	12	-	9	11	-
Milton . . . . .	135	5	31	169	35	168	7	123	151	7
New Durham . . . . .	65	5	14	82	12	75	1	31	61	2
Rochester -										
Ward 1 . . . . .	191	2	32	207	55	229	4	131	216	8
Ward 2 . . . . .	245	5	51	263	94	301	3	161	255	7
Ward 3 . . . . .	80	-	23	89	34	103	2	38	99	6
Ward 4 . . . . .	86	1	20	70	42	76	3	23	64	2
Ward 5 . . . . .	178	3	42	172	61	186	6	93	168	8
Ward 6 . . . . .	143	4	26	151	52	171	5	95	167	1
Rollinsford . . . . .	88	3	18	77	31	94	3	40	101	5
Somersworth -										
Ward 1 . . . . .	44	-	6	44	21	51	2	14	32	1
Ward 2 . . . . .	78	4	12	72	36	86	3	51	79	-
Ward 3 . . . . .	64	6	10	72	24	91	5	49	72	2
Ward 4 . . . . .	27	1	4	27	12	31	-	12	24	2
Ward 5 . . . . .	6	-	-	8	10	9	1	5	6	-
Strafford . . . . .	112	2	48	102	40	116	5	94	154	8
Totals . . . . .	3545	84	687	3701	1782	4200	110	2116	3744	119

STRAFFORD COUNTY	DELEGATES AT LARGE - <i>Continued</i>								
	Gordon, A.	Gordon, III	Gray	Henderson	Hood	Howard, J.	Howard, R.	Keller	Kruse
March 7, 1972									
Republican									
Barrington . . . . .	76	21	7	27	24	6	24	66	6
Dover -									
Ward 1 . . . . .	185	23	2	24	34	16	28	125	17
Ward 2 . . . . .	54	11	1	10	17	2	9	59	1
Ward 3 . . . . .	212	20	3	19	20	6	20	110	3
Ward 4 . . . . .	462	62	7	59	57	14	54	278	17
Ward 5 . . . . .	45	5	1	6	6	3	6	35	1
Durham . . . . .	262	51	3	58	58	8	52	375	14
Farmington . . . . .	156	79	5	54	51	5	52	70	4
Lee . . . . .	156	31	-	31	27	2	26	126	3
Madbury . . . . .	74	8	2	10	7	1	9	41	1
Middleton . . . . .	7	4	-	5	4	-	3	1	-
Milton . . . . .	103	15	5	17	17	4	18	36	7
New Durham . . . . .	39	12	6	14	13	2	13	10	1
Rochester -									
Ward 1 . . . . .	187	17	2	12	14	4	12	53	4
Ward 2 . . . . .	175	32	3	26	21	4	23	94	7
Ward 3 . . . . .	95	39	5	20	16	3	17	37	8
Ward 4 . . . . .	93	21	2	17	13	3	13	49	-
Ward 5 . . . . .	120	20	3	24	21	1	24	60	4
Ward 6 . . . . .	147	14	-	17	12	10	7	48	1
Rollinsford . . . . .	105	14	6	18	17	6	16	30	7
Somersworth -									
Ward 1 . . . . .	24	4	2	5	5	2	2	24	1
Ward 2 . . . . .	71	14	12	10	14	-	10	40	1
Ward 3 . . . . .	71	11	3	5	6	5	3	29	3
Ward 4 . . . . .	18	1	-	3	2	-	3	13	-
Ward 5 . . . . .	2	-	-	-	-	-	-	11	-
Strafford . . . . .	146	48	4	50	45	4	47	41	5
Totals . . . . .	3085	577	84	541	521	111	491	1861	116

STRAFFORD COUNTY	DELEGATES AT LARGE - <i>Continued</i>								
	Lamprey	Logan	Marsh	McLane	Milne	Palazzo	Pavlidis	Quinlan	Reno
March 7, 1972									
Republican									
Barrington . . . . .	155	59	27	60	61	24	61	25	61
Dover -									
Ward 1 . . . . .	317	121	27	122	121	32	119	31	121
Ward 2 . . . . .	65	61	12	63	64	13	63	11	59
Ward 3 . . . . .	232	109	16	107	107	18	106	16	109
Ward 4 . . . . .	500	270	58	271	255	56	254	54	261
Ward 5 . . . . .	45	34	5	37	33	7	34	5	38
Durham . . . . .	496	380	55	377	380	60	370	50	378
Farmington . . . . .	357	81	67	82	71	71	76	66	76
Lee . . . . .	147	128	30	130	129	32	126	29	125
Madbury . . . . .	76	39	8	40	41	11	38	9	40
Middleton . . . . .	7	1	5	1	1	4	1	5	1
Milton . . . . .	118	36	19	34	28	14	33	18	36
New Durham . . . . .	82	13	14	11	12	14	11	13	13
Rochester -									
Ward 1 . . . . .	201	56	13	51	53	14	52	12	51
Ward 2 . . . . .	205	84	23	84	77	27	87	22	88
Ward 3 . . . . .	106	35	21	47	34	18	42	17	37
Ward 4 . . . . .	97	46	15	45	38	13	40	14	46
Ward 5 . . . . .	124	59	22	60	59	74	62	29	63
Ward 6 . . . . .	146	48	15	52	47	15	49	12	50
Rollinsford . . . . .	114	35	16	37	32	25	29	17	31
Somersworth -									
Ward 1 . . . . .	45	22	5	21	20	5	21	4	20
Ward 2 . . . . .	77	34	11	33	34	11	36	10	35
Ward 3 . . . . .	76	23	3	20	21	7	18	3	21
Ward 4 . . . . .	34	12	3	12	11	4	11	4	13
Ward 5 . . . . .	8	-	-	10	10	-	11	-	10
Strafford . . . . .	157	41	49	39	42	49	40	49	38
Totals . . . . .	3987	1827	539	1846	1781	618	1790	525	1821

STRAFFORD COUNTY	DELEGATES AT LARGE - <i>Concluded</i>							
	Richmond	Smith	Streeter, Jr.	Upton	Wolf	Young	Zachos	Scattering
March 7, 1972								
Republican								
Barrington . . . . .	1	32	156	65	5	3	144	—
Dover —								
Ward 1 . . . . .	8	38	316	123	7	3	304	9
Ward 2 . . . . .	2	16	98	63	3	—	100	21
Ward 3 . . . . .	1	20	223	109	3	4	200	—
Ward 4 . . . . .	5	59	483	282	7	8	416	—
Ward 5 . . . . .	1	8	43	37	2	—	32	—
Durham . . . . .	5	59	499	384	6	3	461	—
Farmington . . . . .	9	87	358	83	5	8	333	—
Lee . . . . .	1	26	136	138	2	2	118	—
Madbury . . . . .	—	9	64	42	1	—	57	—
Middleton . . . . .	—	5	10	2	—	—	12	—
Milton . . . . .	2	29	87	36	2	3	149	—
New Durham . . . . .	1	17	78	13	4	2	68	—
Rochester —								
Ward 1 . . . . .	1	27	196	54	3	2	159	—
Ward 2 . . . . .	1	52	180	95	5	2	227	10
Ward 3 . . . . .	3	30	113	40	2	3	93	—
Ward 4 . . . . .	2	25	101	46	—	3	91	—
Ward 5 . . . . .	3	51	184	67	4	8	175	—
Ward 6 . . . . .	1	23	145	49	—	3	98	—
Rollinsford . . . . .	3	23	117	30	3	5	100	—
Somersworth —								
Ward 1 . . . . .	—	5	5	23	—	—	43	—
Ward 2 . . . . .	—	11	73	38	—	—	64	—
Ward 3 . . . . .	1	7	73	22	1	—	56	—
Ward 4 . . . . .	—	5	30	12	1	—	28	—
Ward 5 . . . . .	—	—	9	10	—	—	9	—
Strafford . . . . .	3	51	147	43	2	—	132	—
Totals . . . . .	54	715	3924	1906	68	62	3669	40

SULLIVAN COUNTY	DELEGATES AT LARGE									
	Barron	Bass, Jr.	Beck	Beckett	Beliveau	Beshara	Blood	Bradley	Bridges	Brouillard
March 7, 1972										
Republican										
Acworth . . . . .	20	57	1	20	—	—	34	10	34	42
Charlestown . . . . .	119	274	3	110	3	2	216	54	215	226
Claremont —										
Ward 1 . . . . .	83	203	1	84	1	2	147	45	139	183
Ward 2 . . . . .	426	476	6	250	3	2	339	56	324	399
Ward 3 . . . . .	71	149	4	70	6	2	98	19	93	135
Cornish . . . . .	55	133	—	57	3	—	119	20	118	117
Croydon . . . . .	7	47	2	6	2	1	34	11	32	42
Goshen . . . . .	15	52	—	15	1	—	43	5	44	41
Grantham . . . . .	13	33	2	14	1	—	29	12	28	29
Langdon . . . . .	13	43	—	17	—	—	29	10	30	41
Lempster . . . . .	14	25	—	16	—	1	21	52	19	—
Newport . . . . .	158	368	11	151	10	6	308	91	310	333
Plainfield . . . . .	98	96	1	107	—	—	74	17	78	77
Springfield . . . . .	23	62	—	22	1	—	53	7	49	53
Sunapee . . . . .	62	146	3	62	4	1	196	72	180	197
Unity . . . . .	11	34	1	12	—	1	26	1	27	27
Washington . . . . .	6	49	1	5	—	1	43	5	41	42
Totals . . . . .	1194	2247	36	1018	35	19	1809	487	1761	1984

SULLIVAN COUNTY	DELEGATES AT LARGE — <i>Continued</i>									
	Browning	Burton	Caron	Chandler, Jr.	Colony	Coolidge	Cutler	Dale	Dwinell	Gay
March 7, 1972										
Republican										
Acworth . . . . .	42	—	10	47	20	37	—	15	42	18
Charlestown . . . . .	224	2	51	241	110	205	3	109	188	9
Claremont —										
Ward 1 . . . . .	171	3	39	196	83	127	4	49	164	9
Ward 2 . . . . .	389	3	49	377	237	244	5	144	478	19
Ward 3 . . . . .	129	8	13	148	71	125	3	81	141	7
Cornish . . . . .	106	1	23	121	53	93	1	59	106	2
Croydon . . . . .	42	1	10	45	7	28	1	11	38	2
Goshen . . . . .	39	—	4	45	17	27	—	10	30	1
Grantham . . . . .	23	1	12	27	14	21	1	9	29	—
Langdon . . . . .	40	—	9	43	13	26	—	5	22	5
Lempster . . . . .	13	1	50	32	16	27	4	24	33	2
Newport . . . . .	313	10	57	352	157	266	5	142	281	20
Plainfield . . . . .	78	4	13	74	99	68	1	34	75	7
Springfield . . . . .	52	1	7	54	23	49	—	20	43	1
Sunapee . . . . .	204	15	63	250	65	224	10	175	248	7
Unity . . . . .	28	—	4	29	10	24	1	12	26	—
Washington . . . . .	41	1	5	48	3	40	—	19	39	—
Totals . . . . .	1934	51	419	2129	998	1631	39	918	1983	109

SULLIVAN COUNTY	DELEGATES AT LARGE - <i>Continued</i>								
	Gordon, A.	Gordon, III	Gray	Henderson	Hood	Howard, J.	Howard, R.	Keller	Kruse
March 7, 1972									
Republican									
Acworth . . . . .	55	2	16	2	1	51	1	57	45
Charlestown . . . . .	134	49	6	56	49	3	56	122	9
Claremont -									
Ward 1 . . . . .	201	56	5	50	54	6	49	84	6
Ward 2 . . . . .	452	68	9	62	58	12	59	260	5
Ward 3 . . . . .	97	14	7	15	18	4	12	76	3
Cornish . . . . .	49	23	9	27	29	7	29	62	6
Croydon . . . . .	46	15	1	13	11	-	12	7	-
Goshen . . . . .	49	7	-	8	7	-	8	17	-
Grantham . . . . .	9	13	1	13	13	-	14	13	-
Langdon . . . . .	45	12	-	10	11	-	11	16	1
Lempster . . . . .	25	52	1	51	52	2	52	16	-
Newport . . . . .	137	76	7	77	83	18	105	179	15
Plainfield . . . . .	41	15	1	14	15	-	12	101	-
Springfield . . . . .	23	13	5	8	7	-	11	24	-
Sunapee . . . . .	209	58	5	64	52	4	57	67	6
Unity . . . . .	16	4	4	5	5	2	8	13	3
Washington . . . . .	19	6	2	5	6	-	6	5	-
Totals . . . . .	1607	483	79	480	471	109	502	1119	99

SULLIVAN COUNTY	DELEGATES AT LARGE – <i>Continued</i>								
	Lamprey	Logan	Marsh	McLane	Milne	Palazzo	Pavidis	Quinlan	Reno
March 7, 1972									
Republican									
Acworth . . . . .	47	22	12	21	21	13	20	13	20
Charlestown . . . . .	276	118	56	115	104	57	116	75	106
Claremont –									
Ward 1 . . . . .	202	83	49	96	89	52	81	51	93
Ward 2 . . . . .	497	310	62	255	249	60	250	62	255
Ward 3 . . . . .	95	71	14	68	68	15	67	17	67
Cornish . . . . .	126	65	28	56	60	25	55	27	58
Croydon . . . . .	45	9	12	8	7	13	7	13	4
Goshen . . . . .	52	16	7	17	13	7	15	8	16
Grantham . . . . .	35	14	11	10	12	13	11	13	14
Langdon . . . . .	46	15	11	16	14	11	15	10	16
Lempster . . . . .	26	16	49	14	15	50	15	51	14
Newport . . . . .	357	172	94	169	168	96	154	137	151
Plainfield . . . . .	84	133	17	101	117	16	101	18	105
Springfield . . . . .	61	25	10	27	27	8	23	9	26
Sunapee . . . . .	192	66	58	64	65	54	62	81	61
Unity . . . . .	29	16	3	15	14	4	14	6	13
Washington . . . . .	39	4	5	4	5	6	5	5	5
Totals . . . . .	2209	1155	498	1056	1048	500	1011	596	1024

SULLIVAN COUNTY	DELEGATES AT LARGE — <i>Concluded</i>							
	Richmond	Smith	Streeter, Jr.	Upton	Wolf	Young	Zachos	Scattering
March 7, 1972								
Republican								
Acworth . . . . .	—	12	58	20	2	2	56	—
Charlestown . . . . .	3	61	264	121	8	5	245	—
Claremont —								
Ward 1 . . . . .	1	53	200	97	9	1	189	3
Ward 2 . . . . .	7	58	470	271	19	6	427	—
Ward 3 . . . . .	4	12	96	56	11	7	119	—
Cornish . . . . .	2	22	123	61	3	2	118	—
Croydon . . . . .	3	12	46	8	2	3	43	—
Goshen . . . . .	1	6	50	16	2	—	48	—
Grantham . . . . .	1	13	32	14	—	1	28	—
Langdon . . . . .	—	10	46	14	2	—	44	—
Lempster . . . . .	—	52	25	15	3	—	23	—
Newport . . . . .	25	87	375	171	32	18	325	—
Plainfield . . . . .	4	15	90	106	8	4	90	—
Springfield . . . . .	1	10	56	25	6	—	54	—
Sunapee . . . . .	4	55	166	75	24	9	122	—
Unity . . . . .	4	3	31	15	1	2	25	—
Washington . . . . .	—	6	36	5	2	1	36	—
Totals . . . . .	60	487	2164	1090	134	61	1992	3

SUMMARY BY COUNTIES	ALTERNATE DELEGATES AT LARGE					
	Belknap	Carroll	Cheshire	Coos	Grafton	Hillsborough
March 7, 1972						
Republican						
Acorace . . . . .	3073	2341	3467	1895	4123	13539
Alexander . . . . .	101	88	141	78	159	287
Baker . . . . .	3019	2188	3297	1835	4158	12631
Bradshaw . . . . .	2773	1876	3452	1810	3814	11051
Bridges, Jr. . . . .	2871	2119	3284	1906	3989	11981
Brown, J. . . . .	942	758	1498	547	2125	3850
Brown, S. . . . .	2966	2116	3145	1827	3911	10970
Butler . . . . .	932	770	1458	514	2085	3570
Cogswell . . . . .	2786	2143	2963	1726	4127	10431
Collins . . . . .	66	43	163	62	107	335
Dion . . . . .	82	90	96	63	108	274
Doherty . . . . .	909	873	1460	502	1976	3593
Dore . . . . .	107	195	93	53	113	279
Dutton . . . . .	79	56	84	45	105	258
Haller . . . . .	904	754	1436	496	1989	3754
Hanson . . . . .	3204	2492	3314	1856	4405	12484
Hersom . . . . .	2729	2239	3049	1824	3996	10387
Hickey . . . . .	209	107	97	67	147	353
Hoover . . . . .	890	732	1443	525	2002	3635
Horrigan . . . . .	2261	1590	2507	1125	2840	7785
Hosek . . . . .	1900	1388	2195	1012	2455	7098
Jackman . . . . .	937	763	1509	536	2021	3873
Lesnyk . . . . .	61	74	84	51	83	359
Locke . . . . .	533	428	628	336	856	2846
Mandeville . . . . .	1776	1497	2648	1026	2832	8823
McManus . . . . .	886	873	1466	489	1983	3697
Mudge . . . . .	809	683	1359	473	2072	3449
Noyes . . . . .	561	569	626	360	853	2813
Perkins . . . . .	1806	1338	2725	1337	3107	8379
Porter . . . . .	2404	2220	3429	1852	3862	13033
Richardson . . . . .	1024	731	1476	520	2032	3733
Scamman, Jr. . . . .	2582	2396	3505	1853	4020	12243
Spencer . . . . .	86	218	117	83	128	349
Swayne . . . . .	909	707	1441	505	1958	3602
Whittemore . . . . .	88	195	82	58	118	263
Wilox . . . . .	92	179	101	60	122	293
Scattering . . . . .	2	2	7	—	29	19

SUMMARY BY COUNTIES	ALTERNATE DELEGATES AT LARGE - <i>Concluded</i>				
	Merrimack	Rockingham	Strafford	Sullivan	Totals
March 7, 1972					
Republican					
Acorace . . . . .	6776	9198	3510	2062	49984
Alexander . . . . .	317	441	99	75	1786
Baker . . . . .	6397	9774	3489	2030	48818
Bradshaw . . . . .	5858	8709	3155	1807	44305
Bridges, Jr. . . . .	6375	9453	3241	1886	47105
Brown, J. . . . .	3164	4422	1870	1087	20263
Brown, S. . . . .	6292	9236	3240	1831	45534
Butler . . . . .	3017	4109	1783	1017	19255
Cogswell . . . . .	5972	9137	3590	1640	44515
Collins . . . . .	114	353	107	43	1393
Dion . . . . .	182	321	77	45	1338
Doherty . . . . .	3059	4011	1825	1008	19216
Dore . . . . .	114	269	59	38	1320
Dutton . . . . .	161	307	67	39	1201
Haller . . . . .	3339	4205	1801	1013	19691
Hanson . . . . .	6941	10043	3849	1795	50383
Hersom . . . . .	5479	8463	3331	1447	42944
Hickey . . . . .	186	352	91	53	1662
Hoover . . . . .	2996	4227	1963	1026	19439
Horrigan . . . . .	4319	6533	2644	1233	32837
Hosek . . . . .	3892	5821	2332	1124	29217
Jackman . . . . .	3507	4114	1800	1025	20085
Lesnyk . . . . .	148	282	41	49	1232
Locke . . . . .	1262	1544	498	471	9402
Mandeville . . . . .	4344	5630	2126	1379	32081
McManus . . . . .	3042	4157	2065	1023	19681
Mudge . . . . .	2858	3789	1682	1006	18180
Noyes . . . . .	1269	1570	516	460	9597
Perkins . . . . .	4897	5922	2251	1368	33130
Porter . . . . .	6558	8204	3327	1818	46707
Richardson . . . . .	3080	4107	1869	1036	19608
Scamman, Jr. . . . .	6818	9013	3659	1932	48021
Spencer . . . . .	157	421	194	60	1813
Swayne . . . . .	3069	3974	1747	1023	18935
Whittemore . . . . .	160	331	126	59	1480
Wilox . . . . .	306	346	59	70	1628
Scattering . . . . .	9	-	33	3	104

BELKNAP COUNTY	ALTERNATE DELEGATES AT LARGE									
	Acorace	Alexander	Baker	Bradshaw	Bridges, Jr.	Brown, J.	Brown, S.	Butler	Cogswell	Collins
March 7, 1972 Republican										
Alton . . . . .	276	11	279	267	274	65	268	55	274	10
Barnstead . . . . .	111	3	108	108	102	36	81	35	73	4
Belmont . . . . .	217	9	212	205	203	56	155	59	125	6
Center Harbor . . . . .	75	4	70	49	55	23	44	24	43	1
Gilford . . . . .	409	14	398	388	399	170	408	161	403	11
Gilmanton . . . . .	164	7	171	159	161	43	167	44	161	5
Laconia -										
Ward 1 . . . . .	250	5	243	241	247	70	238	75	228	2
Ward 2 . . . . .	132	4	114	107	98	43	95	41	93	3
Ward 3 . . . . .	99	1	94	96	98	23	92	21	91	1
Ward 4 . . . . .	202	4	194	164	184	60	148	62	134	2
Ward 5 . . . . .	156	3	142	100	122	52	109	47	106	1
Ward 6 . . . . .	294	5	300	289	289	76	296	69	279	4
Meredith . . . . .	360	18	395	322	294	75	375	82	309	6
New Hampton . . . . .	84	3	70	65	69	41	115	43	112	2
Sanbornton . . . . .	82	4	83	82	122	38	122	41	118	2
Tilton . . . . .	162	6	146	131	154	71	253	73	237	6
Totals . . . . .	3073	101	3019	2773	2871	942	2966	932	2786	66

BELKNAP COUNTY	ALTERNATE DELEGATES AT LARGE - <i>Continued</i>								
	Dion	Doherty	Dore	Dutton	Haller	Hanson	Hersom	Hickey	Hoover
March 7, 1972									
Republican									
Alton . . . . .	10	60	13	7	58	272	228	15	62
Barnstead . . . . .	5	32	1	4	33	75	69	3	34
Belmont . . . . .	5	56	11	10	55	139	112	12	55
Center Harbor . . . . .	3	20	3	3	18	92	87	7	20
Gilford . . . . .	19	157	23	11	158	421	359	39	150
Gilmanton . . . . .	8	38	7	5	45	169	131	15	41
Laconia -									
Ward 1 . . . . .	4	71	5	3	73	250	207	23	70
Ward 2 . . . . .	-	36	4	4	44	155	145	13	43
Ward 3 . . . . .	2	19	1	2	18	100	72	5	17
Ward 4 . . . . .	1	61	3	1	59	147	113	13	60
Ward 5 . . . . .	4	56	3	2	54	184	168	10	52
Ward 6 . . . . .	6	65	6	4	68	307	258	16	65
Meredith . . . . .	4	80	3	7	72	390	351	17	75
New Hampton . . . . .	3	40	5	4	36	119	106	4	38
Sanbornton . . . . .	3	43	2	4	39	130	97	8	39
Tilton . . . . .	5	75	17	8	74	254	226	9	69
Totals . . . . .	82	909	107	79	904	3204	2729	209	890

BELKNAP COUNTY	ALTERNATE DELEGATES AT LARGE - <i>Continued</i>								
	Horrigan	Hosek	Jackman	Lesnyk	Locke	Mandeville	McManus	Mudge	Noyes
March 7, 1972									
Republican									
Alton . . . . .	208	164	55	4	44	135	55	44	51
Barnstead . . . . .	90	83	37	3	38	77	38	38	44
Belmont . . . . .	201	178	66	15	38	157	55	54	48
Center Harbor . . . . .	60	55	25	3	16	61	21	21	16
Gilford . . . . .	264	222	159	10	49	202	149	147	50
Gilmanton . . . . .	86	52	51	3	28	55	42	40	36
Laconia -									
Ward 1 . . . . .	176	146	75	2	41	105	73	52	41
Ward 2 . . . . .	103	91	41	2	17	98	39	37	18
Ward 3 . . . . .	62	48	20	-	8	45	20	18	9
Ward 4 . . . . .	143	126	66	1	22	130	62	57	20
Ward 5 . . . . .	129	114	50	1	12	117	50	45	16
Ward 6 . . . . .	171	153	68	3	58	115	64	56	52
Meredith . . . . .	238	179	74	4	66	161	76	67	65
New Hampton . . . . .	81	72	39	4	26	69	35	38	28
Sanbornton . . . . .	73	61	39	3	22	75	35	35	23
Tilton . . . . .	176	156	72	3	48	174	72	60	44
Totals . . . . .	2261	1900	937	61	533	1776	886	809	561

BELKNAP COUNTY	ALTERNATE DELEGATES AT LARGE - <i>Concluded</i>								
	Perkins	Porter	Richardson	Scamman, Jr.	Spencer	Swayne	Whittemore	Wilox	Scattering
March 7, 1972									
Republican									
Alton . . . . .	115	137	64	130	8	67	14	12	—
Barnstead . . . . .	85	109	42	117	4	43	3	5	—
Belmont . . . . .	173	212	71	217	9	61	10	13	—
Center Harbor . . . . .	59	84	23	77	5	22	2	1	—
Gilford . . . . .	177	259	177	277	12	148	13	17	—
Gilmanton . . . . .	62	121	53	168	6	46	9	7	1
Laconia —									
Ward 1 . . . . .	115	145	76	144	10	63	4	7	—
Ward 2 . . . . .	120	109	31	133	2	40	1	2	—
Ward 3 . . . . .	47	70	25	74	—	24	1	2	—
Ward 4 . . . . .	136	188	68	195	4	61	3	1	—
Ward 5 . . . . .	131	156	57	218	4	47	2	4	—
Ward 6 . . . . .	107	181	105	193	5	72	7	6	—
Meredith . . . . .	136	222	78	214	5	71	9	9	—
New Hampton . . . . .	83	93	36	100	2	37	6	2	—
Sanbornton . . . . .	76	97	46	94	5	38	3	2	1
Tilton . . . . .	184	221	72	231	5	69	1	2	—
Totals . . . . .	1806	2404	1024	2582	86	909	88	92	2

CARROLL COUNTY	ALTERNATE DELEGATES AT LARGE									
	Acorace	Alexander	Baker	Bradshaw	Bridges, Jr.	Brown, J.	Brown, S.	Butler	Cogswell	Collins
March 7, 1972										
Republican										
Albany . . . . .	23	1	24	23	26	7	24	6	21	—
Bartlett . . . . .	101	1	100	65	72	51	69	45	64	2
Brookfield . . . . .	58	2	60	39	48	10	36	7	47	2
Chatham . . . . .	11	—	12	12	13	3	10	4	12	—
Conway . . . . .	393	8	334	355	375	240	572	232	575	8
Eaton . . . . .	35	—	30	22	30	8	28	9	47	—
Effingham . . . . .	51	—	53	40	49	7	45	7	45	—
Freedom . . . . .	46	—	39	21	23	10	23	10	17	1
Hart's Location . . . . .	2	—	2	2	3	4	2	3	2	—
Hale's Location . . . . .	—	—	—	—	—	—	—	—	—	—
Jackson . . . . .	36	—	23	11	14	26	18	26	45	—
Madison . . . . .	95	2	89	92	93	40	92	44	94	1
Moultonborough . . . . .	268	10	260	262	272	62	257	70	263	4
Ossipee . . . . .	139	3	124	97	111	29	84	31	84	5
Sandwich . . . . .	124	4	125	124	120	38	122	31	121	3
Tamworth . . . . .	145	5	138	120	126	66	111	61	99	4
Tuftonboro . . . . .	174	3	153	95	122	26	104	20	109	1
Wakefield . . . . .	110	36	109	33	95	—	7	39	7	7
Wolfeboro . . . . .	530	13	513	463	527	131	512	125	491	5
Totals . . . . .	2341	88	2188	1876	2119	758	2116	770	2143	43

CARROLL COUNTY	ALTERNATE DELEGATES AT LARGE - <i>Continued</i>								
	Dion	Doherty	Dore	Dutton	Haller	Hanson	Hersom	Hickey	Hoover
March 7, 1972									
Republican									
Albany . . . . .	1	5	-	-	5	23	21	-	5
Bartlett . . . . .	2	58	2	3	52	122	107	4	55
Brookfield . . . . .	3	8	1	1	7	73	66	3	8
Chatham . . . . .	-	4	-	-	5	12	5	-	5
Conway . . . . .	12	221	9	8	217	579	548	13	228
Eaton . . . . .	1	8	1	1	8	46	44	-	9
Effingham . . . . .	-	6	-	-	6	58	53	-	6
Freedom . . . . .	-	11	1	1	11	53	45	6	12
Hart's Location . . . . .	-	3	-	-	3	3	3	1	4
Hale's Location . . . . .	-	-	-	-	-	-	-	-	-
Jackson . . . . .	-	28	-	-	28	43	32	-	27
Madison . . . . .	-	40	1	-	37	97	81	1	37
Moultonborough . . . . .	4	60	5	4	63	261	211	8	63
Ossipee . . . . .	1	22	2	26	26	91	145	5	32
Sandwich . . . . .	3	32	3	-	31	118	94	-	30
Tamworth . . . . .	4	59	3	2	60	100	76	9	63
Tuftonboro . . . . .	-	19	3	1	26	187	177	5	26
Wakefield . . . . .	47	173	159	5	43	131	109	40	2
Wolfeboro . . . . .	12	116	5	4	126	495	422	12	120
Totals . . . . .	90	873	195	56	754	2492	2239	107	732

CARROLL COUNTY	ALTERNATE DELEGATES AT LARGE - <i>Continued</i>								
	Horrigan	Hosek	Jackman	Lesnyk	Locke	Mandeville	McManus	Mudge	Noyes
March 7, 1972									
Republican									
Albany . . . . .	15	11	6	1	4	8	5	5	5
Bartlett . . . . .	68	70	60	2	26	74	50	53	22
Brookfield . . . . .	43	38	8	2	5	38	9	7	3
Chatham . . . . .	5	5	4	—	—	3	4	5	—
Conway . . . . .	363	306	228	3	114	412	226	199	119
Eaton . . . . .	39	31	9	—	2	33	9	8	3
Effingham . . . . .	31	29	6	—	7	27	5	6	7
Freedom . . . . .	47	46	13	1	4	47	12	10	5
Hart's Location . . . . .	2	1	4	—	1	2	4	3	1
Hale's Location . . . . .	—	—	—	—	—	—	—	—	—
Jackson . . . . .	39	36	28	—	2	40	27	24	2
Madison . . . . .	59	35	37	1	13	30	36	37	11
Moultonborough . . . . .	126	103	59	4	39	97	66	56	40
Ossipee . . . . .	99	93	24	6	24	102	25	23	28
Sandwich . . . . .	57	40	31	1	23	44	29	27	20
Tamworth . . . . .	114	105	70	13	13	109	67	64	28
Tuftonboro . . . . .	135	115	26	3	45	129	24	21	43
Wakefield . . . . .	35	123	39	33	30	120	155	35	161
Wolfeboro . . . . .	313	201	111	4	76	182	120	100	71
Totals . . . . .	1590	1388	763	74	428	1497	873	683	569

CARROLL COUNTY  March 7, 1972  Republican	ALTERNATE DELEGATES AT LARGE - <i>Concluded</i>								
	Perkins	Porter	Richardson	Scamman, Jr.	Spencer	Swayne	Whittemore	Wilox	Scattering
Albany . . . . .	22	28	6	28	—	5	1	—	—
Bartlett . . . . .	75	98	52	102	3	51	1	—	—
Brookfield . . . . .	44	61	7	65	—	7	1	1	—
Chatham . . . . .	10	13	4	12	—	4	—	—	—
Conway . . . . .	330	501	216	491	8	223	9	23	—
Eaton . . . . .	34	39	8	43	1	9	2	3	—
Effingham . . . . .	28	59	7	58	—	7	—	—	—
Freedom . . . . .	46	48	12	49	1	12	—	—	—
Hart's Location . . . . .	2	3	3	1	—	4	—	—	—
Hale's Location . . . . .	—	—	—	—	—	—	—	—	—
Jackson . . . . .	39	40	25	38	—	26	—	—	—
Madison . . . . .	32	64	39	107	1	40	1	—	—
Moultonborough . . . . .	129	304	62	280	9	56	4	8	—
Ossipee . . . . .	94	137	30	138	10	25	3	2	—
Sandwich . . . . .	49	136	37	122	5	33	4	3	—
Tamworth . . . . .	114	142	64	145	5	62	5	5	—
Tuftsboro . . . . .	133	173	25	174	1	22	5	1	2
Wakefield . . . . .	1	38	1	1	160	2	147	127	—
Wolfeboro . . . . .	156	336	133	542	14	119	12	6	—
Totals . . . . .	1338	2220	731	2396	218	707	195	179	2

CHESHIRE COUNTY	ALTERNATE DELEGATES AT LARGE									
	Acorace	Alexander	Baker	Bradshaw	Bridges, Jr.	Brown, J.	Brown, S.	Butler	Cogswell	Collins
March 7, 1972										
Republican										
Alstead . . . . .	102	4	102	84	94	35	97	48	88	2
Chesterfield . . . . .	166	8	169	179	167	43	175	42	168	5
Dublin . . . . .	94	2	103	88	74	56	70	50	67	1
Fitzwilliam . . . . .	148	6	124	95	100	40	91	36	165	6
Gilsum . . . . .	34	1	35	41	31	7	33	6	32	1
Harrisville . . . . .	43	4	41	45	40	26	42	25	34	72
Hinsdale . . . . .	191	19	191	196	186	66	176	47	181	20
Jaffrey . . . . .	271	5	241	206	200	99	173	87	162	4
Keene —										
Ward 1 . . . . .	236	7	230	236	241	120	239	114	222	4
Ward 2 . . . . .	159	6	152	156	141	68	122	65	106	4
Ward 3 . . . . .	192	3	171	199	193	86	149	86	129	1
Ward 4 . . . . .	499	6	453	486	407	241	353	242	289	3
Ward 5 . . . . .	143	6	144	197	254	133	235	123	219	6
Marlborough . . . . .	129	9	122	133	122	56	115	51	103	—
Marlow . . . . .	25	2	26	30	25	8	26	9	25	2
Nelson . . . . .	47	3	42	52	45	17	43	17	44	2
Richmond . . . . .	38	—	38	37	32	6	37	5	34	—
Rindge . . . . .	163	12	170	147	162	58	153	58	143	4
Roxbury . . . . .	10	—	9	9	6	6	7	3	8	—
Stoddard . . . . .	31	2	29	32	29	13	29	12	23	—
Sullivan . . . . .	35	1	34	40	34	19	30	15	32	—
Surry . . . . .	36	1	36	39	37	2	35	18	37	—
Swanzey . . . . .	247	6	227	212	185	109	157	114	137	3
Troy . . . . .	81	3	68	59	44	20	48	21	40	1
Walpole . . . . .	156	8	169	277	258	90	253	88	249	8
Westmoreland . . . . .	101	9	106	104	102	44	95	41	88	3
Winchester . . . . .	90	8	65	73	75	30	162	35	138	11
Totals . . . . .	3467	141	3297	3452	3284	1498	3145	1458	2963	163

CHESHIRE COUNTY	ALTERNATE DELEGATES AT LARGE - <i>Continued</i>								
	Dion	Doherty	Dore	Dutton	Haller	Hanson	Hersom	Hickey	Hoover
March 7, 1972									
Republican									
Alstead . . . . .	2	39	2	5	39	82	56	3	40
Chesterfield . . . . .	6	43	5	2	39	179	146	3	37
Dublin . . . . .	1	50	1	—	49	67	98	2	56
Fitzwilliam . . . . .	5	37	4	4	36	171	162	3	37
Gilsum . . . . .	1	4	—	1	5	23	17	—	6
Harrisville . . . . .	1	23	2	3	23	35	20	1	25
Hinsdale . . . . .	15	44	7	13	42	203	157	13	39
Jaffrey . . . . .	5	96	5	2	93	302	257	7	89
Keene —									
Ward 1 . . . . .	5	119	7	3	116	204	147	6	118
Ward 2 . . . . .	4	6	7	4	59	101	77	3	59
Ward 3 . . . . .	2	89	2	3	82	135	117	2	95
Ward 4 . . . . .	7	235	5	3	238	342	553	4	244
Ward 5 . . . . .	7	129	10	8	121	239	222	9	118
Marlborough . . . . .	2	51	1	1	52	77	52	4	53
Marlow . . . . .	2	9	3	2	9	13	14	13	8
Nelson . . . . .	2	17	2	2	16	30	20	2	16
Richmond . . . . .	—	4	—	1	4	36	24	1	4
Rindge . . . . .	5	57	3	5	56	120	100	4	55
Roxbury . . . . .	—	3	—	—	3	6	4	1	2
Stoddard . . . . .	2	11	1	—	11	28	13	1	9
Sullivan . . . . .	—	17	—	—	15	34	16	1	14
Surry . . . . .	—	17	—	—	20	32	18	—	17
Swanzy . . . . .	6	114	10	4	117	288	261	4	119
Troy . . . . .	2	24	—	2	24	83	80	5	22
Walpole . . . . .	5	93	4	7	91	262	236	5	85
Westmoreland . . . . .	1	38	—	3	39	72	56	3	41
Winchester . . . . .	8	37	12	6	37	150	126	7	35
Totals . . . . .	96	1460	93	84	1436	3314	3049	97	1443

CHESHIRE COUNTY	ALTERNATE DELEGATES AT LARGE — <i>Continued</i>								
	Horrigan	Hosek	Jackman	Lesnyk	Locke	Mandeville	McManus	Mudge	Noyes
March 7, 1972									
Republican									
Alstead . . . . .	46	38	60	2	33	83	40	37	36
Chesterfield . . . . .	150	125	43	3	22	98	40	36	24
Dublin . . . . .	58	61	55	2	15	72	53	47	14
Fitzwilliam . . . . .	119	112	41	3	22	123	35	33	21
Gilsum . . . . .	18	17	4	2	4	32	6	4	3
Harrisville . . . . .	21	25	24	5	2	39	26	21	1
Hinsdale . . . . .	141	87	36	8	30	80	35	36	23
Jaffrey . . . . .	207	188	86	5	60	213	90	75	64
Keene —									
Ward 1 . . . . .	85	88	116	4	25	174	116	113	32
Ward 2 . . . . .	124	115	67	3	18	112	68	60	22
Ward 3 . . . . .	141	138	90	5	31	125	88	82	35
Ward 4 . . . . .	423	363	248	7	58	393	250	247	54
Ward 5 . . . . .	191	168	121	7	35	170	121	117	37
Marlborough . . . . .	42	45	56	5	26	106	56	46	22
Marlow . . . . .	10	6	8	2	7	20	9	9	6
Nelson . . . . .	10	10	16	2	8	33	16	16	7
Richmond . . . . .	11	12	4	—	10	11	5	5	9
Rindge . . . . .	69	73	68	4	26	117	63	55	33
Roxbury . . . . .	4	5	2	—	4	1	2	4	4
Stoddard . . . . .	8	4	10	—	5	10	12	11	7
Sullivan . . . . .	11	5	18	1	11	8	15	13	11
Surry . . . . .	14	12	19	—	6	14	21	19	6
Swanzy . . . . .	209	177	123	4	40	205	111	107	39
Troy . . . . .	71	51	24	—	16	62	22	22	13
Walpole . . . . .	160	135	91	2	46	149	88	79	41
Westmoreland . . . . .	34	27	40	1	32	81	45	43	26
Winchester . . . . .	130	108	39	7	36	117	33	22	36
Totals . . . . .	2507	2195	1509	84	628	2648	1466	1359	626

CHESHIRE COUNTY	ALTERNATE DELEGATES AT LARGE — <i>Concluded</i>								
	Perkins	Porter	Richardson	Scamman, Jr.	Spencer	Swayne	Whittemore	Wilox	Scattering
March 7, 1972									
Republican									
Alstead . . . . .	90	101	36	103	3	38	1	4	—
Chesterfield . . . . .	81	96	37	79	7	43	3	7	—
Dublin . . . . .	77	94	57	91	1	52	1	1	—
Fitzwilliam . . . . .	119	160	35	159	7	31	3	4	—
Gilsum . . . . .	34	36	5	35	—	5	—	—	—
Harrisville . . . . .	34	46	26	43	5	26	1	1	—
Hinsdale . . . . .	69	104	36	212	25	42	12	29	—
Jaffrey . . . . .	216	281	87	281	4	86	5	4	—
Keene —									
Ward 1 . . . . .	164	221	126	230	6	120	4	5	—
Ward 2 . . . . .	112	145	68	151	6	65	7	4	—
Ward 3 . . . . .	146	192	88	193	4	85	3	—	—
Ward 4 . . . . .	405	480	258	526	5	249	5	3	5
Ward 5 . . . . .	162	223	124	164	8	125	4	5	2
Marlborough . . . . .	108	124	50	131	2	57	1	3	—
Marlow . . . . .	21	26	11	26	3	8	3	1	—
Nelson . . . . .	34	47	16	40	2	16	2	2	—
Richmond . . . . .	28	40	5	38	1	4	1	—	—
Rindge . . . . .	126	161	59	147	8	58	4	10	—
Roxbury . . . . .	7	7	4	6	—	4	—	—	—
Stoddard . . . . .	26	27	12	29	2	11	2	1	—
Sullivan . . . . .	27	36	16	36	2	16	2	2	—
Surry . . . . .	34	43	20	39	—	20	—	1	—
Swanzy . . . . .	213	251	114	258	3	111	3	4	—
Troy . . . . .	57	72	21	76	—	20	2	1	—
Walpole . . . . .	134	179	87	178	3	80	5	3	—
Westmoreland . . . . .	82	110	42	112	2	37	4	2	—
Winchester . . . . .	119	127	36	122	8	32	4	4	—
Totals . . . . .	2725	3429	1476	3505	117	1441	82	101	7

COOS COUNTY	ALTERNATE DELEGATES AT LARGE									
	Acorace	Alexander	Baker	Bradshaw	Bridges, Jr.	Brown, J.	Brown, S.	Butler	Cogswell	Collins
March 7, 1972										
Republican										
Atk'n & Gil. Ac. Gr.	—	—	—	—	—	—	—	—	—	—
Bean's Grant	—	—	—	—	—	—	—	—	—	—
Bean's Purchase . . . .	—	—	—	—	—	—	—	—	—	—
Berlin —										
Ward 1 . . . . .	111	4	97	100	88	36	85	33	77	1
Ward 2 . . . . .	82	2	61	81	131	62	111	59	113	3
Ward 3 . . . . .	323	18	336	303	328	104	312	90	290	10
Ward 4 . . . . .	32	1	22	21	27	6	17	12	31	1
Cambridge . . . . .	—	—	—	—	—	—	—	—	—	—
Carroll . . . . .	43	1	40	23	25	1	24	4	21	2
Chandler's Pur. . . . .	—	—	—	—	—	—	—	—	—	—
Clarksville . . . . .	9	—	6	4	2	2	5	2	3	—
Colebrook . . . . .	109	3	128	224	208	33	213	35	189	8
Columbia . . . . .	22	—	15	13	15	6	17	7	11	1
Crawford's Pur. . . . .	—	—	—	—	—	—	—	—	—	—
Cutt's Grant . . . . .	—	—	—	—	—	—	—	—	—	—
Dalton . . . . .	42	1	36	30	29	7	24	8	25	—
Dix's Grant . . . . .	—	—	—	—	—	—	—	—	—	—
Dixville . . . . .	8	—	9	7	4	1	2	—	5	—
Dummer . . . . .	32	1	35	27	31	10	32	9	28	1
Errol . . . . .	11	—	10	9	7	2	8	3	7	—
Erving's Grant or Loc. . . . .	—	—	—	—	—	—	—	—	—	—
Gorham . . . . .	142	10	144	124	146	63	143	60	141	5
Green's Grant . . . . .	—	—	—	—	—	—	—	—	—	—
Hadley's Pur. . . . .	—	—	—	—	—	—	—	—	—	—
Jefferson . . . . .	60	4	68	51	42	16	57	17	59	1
Kilkenny . . . . .	—	—	—	—	—	—	—	—	—	—
Lancaster . . . . .	311	3	308	301	309	65	295	56	295	1
Low and Burbank's Grant . . . . .	—	—	—	—	—	—	—	—	—	—
Martin's Loc. . . . .	—	—	—	—	—	—	—	—	—	—
Milan . . . . .	45	3	41	35	39	11	40	9	33	3
Millsfield . . . . .	3	—	3	3	3	—	3	—	3	—
Northumberland . . . .	146	9	130	121	140	26	132	27	113	12
Odell . . . . .	—	—	—	—	—	—	—	—	—	—
Pinkham's Grant . . . .	1	—	1	2	2	1	2	1	1	—
Pittsburg . . . . .	58	1	53	61	49	10	44	8	40	—
Randolph . . . . .	43	3	38	26	24	10	21	8	25	2
Sargent's Pur. . . . .	—	—	—	—	—	—	—	—	—	—
Second College Gr.	—	—	—	—	—	—	—	—	—	—
Shelburne . . . . .	17	—	18	18	19	10	19	11	12	—
Stark . . . . .	13	4	17	17	23	3	17	5	13	3
Stewartstown . . . . .	42	3	40	32	42	14	42	9	40	2
Stratford . . . . .	32	1	36	28	31	6	24	4	23	1
Success . . . . .	—	—	—	—	—	—	—	—	—	—
Thompson and Mes's Pur. . . . .	—	—	—	—	—	—	—	—	—	—
Wentworth's Loc. . . . .	5	—	4	6	2	—	3	—	2	—
Whitefield . . . . .	153	6	139	143	140	42	135	37	126	5
Totals . . . . .	1895	78	1835	1810	1906	547	1827	514	1726	62

COOS COUNTY	ALTERNATE DELEGATES AT LARGE - <i>Continued</i>								
	Dion	Doherty	Dore	Dutton	Haller	Hanson	Hersom	Hickey	Hoover
March 7, 1972									
Republican									
Atk'n & Gil. Ac. Gt.	-	-	-	-	-	-	-	-	-
Bean's Grant . . . . .	-	-	-	-	-	-	-	-	-
Bean's Purchase . . . . .	-	-	-	-	-	-	-	-	-
Berlin -									
Ward 1 . . . . .	4	33	1	-	37	75	74	3	35
Ward 2 . . . . .	2	50	4	3	52	129	115	2	59
Ward 3 . . . . .	8	98	6	7	95	323	281	14	99
Ward 4 . . . . .	4	11	2	1	9	35	33	2	8
Cambridge . . . . .	-	-	-	-	-	-	-	-	-
Carroll . . . . .	1	-	-	1	6	48	47	2	5
Chandler's Pur. . . . .	-	-	-	-	-	-	-	-	-
Clarksville . . . . .	-	2	-	-	2	4	8	-	2
Colebrook . . . . .	9	34	7	8	30	196	217	5	32
Columbia . . . . .	-	7	2	1	6	31	26	1	7
Crawford's Pur. . . . .	-	-	-	-	-	-	-	-	-
Cutt's Grant . . . . .	-	-	-	-	-	-	-	-	-
Dalton . . . . .	-	7	-	1	7	26	51	1	7
Dix's Grant . . . . .	-	-	-	-	-	-	-	-	-
Dixville . . . . .	-	-	-	-	-	9	9	-	-
Dummer . . . . .	1	9	-	-	7	25	23	1	8
Errol . . . . .	-	2	-	-	2	8	9	-	3
Erving's Grant or Loc. . . . .	-	-	-	-	-	-	-	-	-
Gorham . . . . .	4	63	4	2	59	140	104	8	64
Green's Grant . . . . .	-	-	-	-	-	-	-	-	-
Hadley's Pur. . . . .	-	-	-	-	-	-	-	-	-
Jefferson . . . . .	2	14	3	-	11	58	48	1	12
Kilkenny . . . . .	-	-	-	-	-	-	-	-	-
Lancaster . . . . .	4	57	4	1	60	289	252	2	59
Low and Burbank's Grant . . . . .	-	-	-	-	-	-	-	-	-
Martin's Loc. . . . .	-	-	-	-	-	-	-	-	-
Milan . . . . .	3	8	1	2	9	31	35	3	10
Millsfield . . . . .	-	-	-	-	-	3	3	-	-
Northumberland . . . . .	9	24	9	8	21	125	191	9	22
Odell . . . . .	-	-	-	-	-	-	-	-	-
Pinkham's Grant . . . . .	-	1	-	-	1	1	1	-	1
Pittsburg . . . . .	1	9	1	2	9	36	37	1	9
Randolph . . . . .	3	9	3	4	8	50	46	3	12
Sargent's Pur. . . . .	-	-	-	-	-	-	-	-	-
Second College Gr. Shelburne . . . . .	-	10	-	-	11	26	23	-	12
Stark . . . . .	-	3	1	1	2	15	20	3	3
Stewartstown . . . . .	2	11	5	1	11	38	33	3	12
Stratford . . . . .	1	5	-	1	4	18	25	1	4
Success . . . . .	-	-	-	-	-	-	-	-	-
Thompson and Mes's Pur. . . . .	-	-	-	-	-	-	-	-	-
Wentworth's Loc. . . . .	-	-	-	-	1	6	5	-	-
Whitefield . . . . .	5	35	-	1	36	111	108	2	40
Totals . . . . .	63	502	53	45	496	1856	1824	67	525

COOS COUNTY	ALTERNATE DELEGATES AT LARGE — <i>Continued</i>								
	Horrigan	Hosek	Jackman	Lesnyk	Locke	Mandeville	McManus	Mudge	Noyes
March 7, 1972									
Republican									
Atk'n & Gil. Ac. Gt.	—	—	—	—	—	—	—	—	—
Bean's Grant . . . . .	—	—	—	—	—	—	—	—	—
Bean's Purchase . . . . .	—	—	—	—	—	—	—	—	—
Berlin —									
Ward 1 . . . . .	58	84	40	3	6	82	39	29	9
Ward 2 . . . . .	88	72	55	2	19	75	59	45	16
Ward 3 . . . . .	173	123	102	7	42	118	85	88	48
Ward 4 . . . . .	34	32	8	2	7	40	9	7	5
Cambridge . . . . .	—	—	—	—	—	—	—	—	—
Carroll . . . . .	37	33	3	3	11	43	4	2	11
Chandler's Pur. . . . .	—	—	—	—	—	—	—	—	—
Clarksville . . . . .	5	6	2	—	—	5	2	2	—
Colebrook . . . . .	152	139	33	6	27	145	27	28	25
Columbia . . . . .	12	14	7	2	3	12	6	5	3
Crawford's Pur. . . . .	—	—	—	—	—	—	—	—	—
Cutt's Grant . . . . .	—	—	—	—	—	—	—	—	—
Dalton . . . . .	26	20	9	—	10	27	5	4	9
Dix's Grant . . . . .	—	—	—	—	—	—	—	—	—
Dixville . . . . .	6	7	—	—	—	9	—	—	—
Dummer . . . . .	7	9	9	—	1	15	7	8	1
Errol . . . . .	3	5	2	—	3	7	2	3	3
Erving's Grant or Loc. . . . .	—	—	—	—	—	—	—	—	—
Gorham . . . . .	67	62	66	4	27	63	57	57	28
Green's Grant . . . . .	—	—	—	—	—	—	—	—	—
Hadley's Pur. . . . .	—	—	—	—	—	—	—	—	—
Jefferson . . . . .	25	19	15	—	16	33	13	10	17
Kilkenny . . . . .	—	—	—	—	—	—	—	—	—
Lancaster . . . . .	104	84	60	1	40	74	58	70	47
Low and Burbank's Grant . . . . .	—	—	—	—	—	—	—	—	—
Martin's Loc. . . . .	—	—	—	—	—	—	—	—	—
Milan . . . . .	16	25	9	6	15	14	8	6	18
Millsfield . . . . .	—	—	—	—	—	—	—	—	—
Northumberland . . . . .	95	83	25	4	36	65	20	17	38
Odell . . . . .	—	—	—	—	—	—	—	—	—
Pinkham's Grant . . . . .	2	—	1	—	—	2	1	1	—
Pittsburg . . . . .	60	50	12	4	23	46	11	9	24
Randolph . . . . .	43	39	10	5	9	40	8	8	9
Sargent's Pur. . . . .	—	—	—	—	—	—	—	—	—
Second College Gr. Shelburne . . . . .	13	16	10	—	5	12	11	10	5
Stark . . . . .	11	10	2	1	3	17	1	—	3
Stewartstown . . . . .	11	13	11	—	11	7	13	16	15
Stratford . . . . .	19	19	4	1	4	22	3	4	5
Success . . . . .	—	—	—	—	—	—	—	—	—
Thompson and Mes's Pur. . . . .	—	—	—	—	—	—	—	—	—
Wentworth's Loc. . . . .	5	6	—	—	—	5	—	—	—
Whitefield . . . . .	53	42	41	—	18	48	40	44	21
Totals . . . . .	1125	1012	536	51	336	1026	489	473	360

COOS COUNTY	ALTERNATE DELEGATES AT LARGE — <i>Concluded</i>								
	Perkins	Porter	Richardson	Scamman, Jr.	Spencer	Swayne	Whittemore	Wilox	Scattering
March 7, 1972									
Republican									
Atk'n & Gil. Ac. Gt.	—	—	—	—	—	—	—	—	—
Bean's Grant . . . . .	—	—	—	—	—	—	—	—	—
Bean's Purchase . . .	—	—	—	—	—	—	—	—	—
Berlin —									
Ward 1 . . . . .	74	96	36	100	4	35	4	2	
Ward 2 . . . . .	83	103	52	82	2	49	3	1	
Ward 3 . . . . .	115	339	94	312	19	106	9	11	
Ward 4 . . . . .	38	38	8	40	2	6		1	
Cambridge . . . . .	—	—	—	—	—	—	—	—	—
Carroll . . . . .	22	41	5	44	2	1	2	1	
Chandler's Pur. . . . .	—	—	—	—	—	—	—	—	—
Clarksville . . . . .	7	9	2	6	—	2	—	—	—
Colebrook . . . . .	132	135	30	131	6	31	6	5	
Columbia . . . . .	12	18	7	21	—	7	—	1	
Crawford's Pur. . . . .	—	—	—	—	—	—	—	—	—
Cutt's Grant . . . . .	—	—	—	—	—	—	—	—	—
Dalton . . . . .	30	34	7	36	1	6	1	1	
Dix's Grant . . . . .	—	—	—	—	—	—	—	—	—
Dixville . . . . .	9	8	—	7	—	—	—	—	—
Dummer . . . . .	15	31	7	31	1	8	—	—	—
Errol . . . . .	8	8	2	11	—	2	—	—	—
Erving's Grant or Loc. . . . .	—	—	—	—	—	—	—	—	—
Gorham . . . . .	150	155	72	159	12	66	8	6	
Green's Grant . . . . .	—	—	—	—	—	—	—	—	—
Hadley's Pur. . . . .	—	—	—	—	—	—	—	—	—
Jefferson . . . . .	56	64	14	69	2	14	3	4	
Kilkenny . . . . .	—	—	—	—	—	—	—	—	—
Lancaster . . . . .	220	303	68	310	6	59	7	5	
Low and Burbank's Grant . . . . .	—	—	—	—	—	—	—	—	—
Martin's Loc. . . . .	—	—	—	—	—	—	—	—	—
Milan . . . . .	27	43	9	44	4	11	1	6	
Millsfield . . . . .	—	3	—	3	—	—	—	—	—
Northumberland . . . . .	54	80	18	81	7	18	2	6	
Odell . . . . .	—	—	—	—	—	—	—	—	—
Pinkham's Grant . . . . .	2	2	1	1	—	1	—	—	—
Pittsburg . . . . .	59	57	9	60	1	9	2	2	
Randolph . . . . .	34	43	7	42	3	7	3	1	
Sargent's Pur. . . . .	—	—	—	—	—	—	—	—	—
Second College Gr. Shelburne . . . . .	17	19	11	21	—	10	—	—	—
Stark . . . . .	14	6	2	13	1	1	1	—	—
Stewartstown . . . . .	24	42	12	42	4	11	3	3	
Stratford . . . . .	18	37	4	31	1	4	2	2	
Success . . . . .	—	—	—	—	—	—	—	—	—
Thompson and Mes's Pur. . . . .	—	—	—	—	—	—	—	—	—
Wentworth's Loc. . . . .	5	6	—	5	—	—	—	—	—
Whitefield . . . . .	112	132	43	151	5	41	1	2	
Totals . . . . .	1337	1852	520	1853	83	505	58	60	

GRAFTON COUNTY	ALTERNATE DELEGATES AT LARGE									
	Acorace	Alexander	Baker	Bradshaw	Bridges, Jr.	Brown, J.	Brown, S.	Butler	Cogswell	Collins
March 7, 1972										
Republican										
Alexandria	48	2	45	43	49	17	46	16	49	1
Ashland	102	6	94	100	88	33	156	40	151	7
Bath	49	—	39	41	35	18	34	17	32	—
Benton	17	—	15	13	14	1	12	2	14	—
Bethlehem	64	2	50	60	120	45	105	43	105	1
Bridgewater	51	1	48	33	32	12	23	14	25	—
Bristol	180	8	182	155	180	64	212	63	242	3
Campton	76	4	85	142	147	39	134	39	140	3
Canaan	134	18	150	133	131	77	135	71	136	11
Dorchester	30	—	27	23	27	3	27	5	27	1
Easton	7	—	7	7	7	12	7	13	8	—
Ellsworth	4	—	2	1	2	2	2	2	5	—
Enfield	74	6	168	147	158	59	159	60	150	7
Franconia	59	3	68	59	60	47	59	38	61	1
Grafton	38	1	36	36	33	8	40	7	33	1
Groton	6	—	9	6	9	—	4	—	8	—
Hanover	412	13	371	388	396	647	324	643	281	8
Haverhill	330	11	333	303	317	72	307	51	290	3
Hebron	40	—	42	35	42	12	40	13	43	—
Holderness	129	2	140	124	131	62	120	47	132	3
Landaff	18	—	16	16	14	1	13	—	14	—
Lebanon —										
Ward 1	189	2	161	161	166	126	163	121	136	4
Ward 2	78	7	107	96	107	74	98	75	102	5
Ward 3	153	6	232	226	215	140	219	141	204	3
Lincoln	91	1	86	44	48	11	46	11	49	5
Lisbon	150	2	148	110	110	23	92	17	99	2
Livermore	—	—	—	—	—	—	—	—	—	—
Littleton	443	25	365	292	299	123	287	126	570	16
Lyman	21	—	17	9	8	2	8	3	7	1
Lyme	111	1	94	78	72	84	73	80	64	—
Monroe	92	1	90	88	89	16	87	17	86	2
Orange	21	—	23	19	23	7	26	6	22	—
Orford	79	1	69	59	50	23	56	23	43	—
Piermont	43	1	44	38	42	19	42	16	38	1
Plymouth	357	14	378	353	377	122	367	135	351	5
Rumney	106	1	102	98	99	30	102	33	90	3
Sugar Hill	66	1	68	60	68	33	71	32	66	—
Thornton	94	4	95	85	92	21	90	25	88	2
Warren	48	1	37	23	24	7	23	4	59	2
Waterville	24	—	19	17	16	14	15	16	13	—
Wentworth	39	2	43	38	41	6	43	8	41	4
Woodstock	50	12	53	55	51	13	44	12	53	2
Totals	4123	159	4158	3814	3989	2125	3911	2085	4127	107

GRAFTON COUNTY	ALTERNATE DELEGATES AT LARGE — <i>Continued</i>								
	Dion	Doherty	Dore	Dutton	Haller	Hanson	Hersom	Hickey	Hoover
March 7, 1972									
Republican									
Alexandria . . . . .	1	18	1	1	15	47	36	3	17
Ashland . . . . .	9	32	9	8	32	149	138	9	30
Bath . . . . .	—	17	1	—	17	59	60	1	17
Benton . . . . .	—	2	—	—	1	13	14	1	2
Bethlehem . . . . .	4	40	2	6	40	110	111	5	39
Bridgewater . . . . .	1	12	2	1	17	62	53	—	14
Bristol . . . . .	7	58	4	6	50	253	233	5	48
Campton . . . . .	2	37	2	6	33	146	133	4	35
Canaan . . . . .	6	70	9	7	74	134	107	7	67
Dorchester . . . . .	1	5	1	1	5	26	16	1	4
Easton . . . . .	—	12	—	1	13	9	8	—	12
Ellsworth . . . . .	—	2	—	—	2	5	4	—	2
Enfield . . . . .	10	50	6	5	58	157	155	5	56
Franconia . . . . .	—	40	2	1	36	60	50	1	40
Grafton . . . . .	—	6	—	—	8	37	21	—	7
Groton . . . . .	—	—	—	—	—	11	8	—	—
Hanover . . . . .	8	573	7	7	629	281	278	16	646
Haverhill . . . . .	7	66	6	5	61	245	217	6	68
Hebron . . . . .	—	12	—	—	13	38	25	—	11
Holderness . . . . .	1	37	3	1	38	135	94	3	42
Landaff . . . . .	—	1	—	—	—	22	21	—	1
Lebanon —									
Ward 1 . . . . .	4	123	3	2	100	130	102	2	98
Ward 2 . . . . .	5	74	4	1	70	109	104	5	70
Ward 3 . . . . .	2	143	4	5	142	235	200	5	131
Lincoln . . . . .	—	11	5	2	9	93	84	5	11
Lisbon . . . . .	3	15	1	—	14	171	172	6	21
Livermore . . . . .	—	—	—	—	—	—	—	—	—
Littleton . . . . .	18	139	20	19	124	534	546	28	122
Lyman . . . . .	2	2	—	1	4	24	25	—	3
Lyme . . . . .	—	82	1	2	88	119	111	2	82
Monroe . . . . .	3	15	1	—	12	84	79	—	13
Orange . . . . .	1	6	1	1	6	24	20	—	5
Orford . . . . .	1	23	1	3	25	86	73	4	27
Piermont . . . . .	—	16	—	—	17	39	31	—	17
Plymouth . . . . .	3	124	6	4	117	376	343	9	133
Rumney . . . . .	1	25	4	2	28	70	49	3	25
Sugar Hill . . . . .	—	31	—	1	33	63	62	1	30
Thornton . . . . .	2	18	2	2	18	92	75	6	18
Warren . . . . .	2	6	2	—	9	54	44	2	6
Waterville . . . . .	—	16	—	—	17	28	27	—	16
Wentworth . . . . .	2	7	1	1	4	43	36	1	4
Woodstock . . . . .	2	10	2	3	10	32	31	1	12
Totals . . . . .	108	1976	113	105	1989	4405	3996	147	2002

GRAFTON COUNTY	ALTERNATE DELEGATES AT LARGE - <i>Continued</i>								
	Horrigan	Hosek	Jackman	Lesnyk	Locke	Mandeville	McManus	Mudge	Noyes
March 7, 1972									
Republican									
Alexandria . . . . .	26	18	16	1	12	17	16	14	11
Ashland . . . . .	104	88	36	3	46	92	28	30	40
Bath . . . . .	44	39	16	—	12	42	15	18	13
Benton . . . . .	3	2	1	—	1	3	1	2	1
Bethlehem . . . . .	92	72	40	5	34	81	38	36	34
Bridgewater . . . . .	45	41	17	—	12	47	14	10	12
Bristol . . . . .	170	152	55	2	42	174	51	49	38
Campton . . . . .	105	103	35	2	35	100	33	34	35
Canaan . . . . .	90	59	62	8	12	66	62	56	14
Dorchester . . . . .	15	14	5	1	5	13	3	4	5
Easton . . . . .	3	—	12	—	1	1	13	12	—
Ellsworth . . . . .	2	4	2	—	1	4	2	2	1
Enfield . . . . .	115	101	61	2	27	106	55	151	23
Franconia . . . . .	39	30	40	—	9	31	41	41	9
Grafton . . . . .	14	18	6	—	11	16	6	9	10
Groton . . . . .	6	6	—	—	1	7	—	—	1
Hanover . . . . .	311	286	655	8	46	295	643	648	40
Haverhill . . . . .	106	96	57	7	71	201	70	66	72
Hebron . . . . .	14	10	12	—	4	16	10	12	4
Holderness . . . . .	40	26	45	—	27	54	47	44	44
Landaff . . . . .	15	11	1	—	6	12	1	1	6
Lebanon —									
Ward 1 . . . . .	36	53	92	5	27	171	114	120	23
Ward 2 . . . . .	67	63	69	2	14	61	70	65	16
Ward 3 . . . . .	154	123	141	4	30	108	132	134	32
Lincoln . . . . .	68	68	11	—	25	77	10	10	28
Lisbon . . . . .	118	89	22	3	9	103	17	17	7
Livermore . . . . .	—	—	—	—	—	—	—	—	—
Littleton . . . . .	383	339	122	15	111	366	118	114	110
Lyman . . . . .	17	16	3	—	—	18	2	2	1
Lyme . . . . .	83	69	87	1	9	67	84	93	7
Monroe . . . . .	44	35	15	—	8	27	12	13	8
Orange . . . . .	13	13	4	—	—	9	6	5	—
Orford . . . . .	61	47	28	1	23	58	24	26	26
Piermont . . . . .	11	9	17	—	14	10	16	17	14
Plymouth . . . . .	225	186	118	2	79	150	116	108	75
Rumney . . . . .	29	32	30	4	24	68	30	25	28
Sugar Hill . . . . .	41	19	28	1	6	20	30	32	6
Thornton . . . . .	42	35	20	2	16	25	18	17	13
Warren . . . . .	44	37	7	—	19	40	5	6	18
Waterville . . . . .	19	17	15	—	1	19	16	15	1
Wentworth . . . . .	13	14	4	1	8	15	4	5	9
Woodstock . . . . .	13	15	14	3	18	42	10	9	18
Totals . . . . .	2840	2455	2021	83	856	2832	1983	2072	853

GRAFTON COUNTY	ALTERNATE DELEGATES AT LARGE — <i>Concluded</i>								
	Perkins	Porter	Richardson	Scamman, Jr.	Spencer	Swayne	Whittemore	Wilox	Scattering
March 7, 1972									
Republican									
Alexandria . . . . .	21	31	17	29	2	15	3	4	—
Ashland . . . . .	106	117	27	118	5	28	4	7	—
Bath . . . . .	44	43	15	51	—	15	1	—	—
Benton . . . . .	3	16	2	16	—	2	—	—	—
Bethlehem . . . . .	73	86	37	77	2	36	3	1	—
Bridgewater . . . . .	54	52	13	53	—	13	—	1	—
Bristol . . . . .	220	220	53	216	5	52	6	—	—
Campton . . . . .	100	101	36	91	7	33	1	4	—
Canaan . . . . .	59	92	77	149	15	71	14	20	—
Dorchester . . . . .	12	23	5	27	3	5	3	4	—
Easton . . . . .	1	6	13	5	—	13	—	—	—
Ellsworth . . . . .	5	4	2	4	—	2	—	—	—
Enfield . . . . .	88	84	60	86	5	51	4	6	—
Franconia . . . . .	24	40	41	33	—	47	—	2	—
Grafton . . . . .	36	36	8	38	—	7	—	—	—
Groton . . . . .	6	7	—	7	—	—	—	—	—
Hanover . . . . .	310	407	637	441	5	635	7	9	—
Haverhill . . . . .	258	314	68	303	17	60	10	10	—
Hebron . . . . .	36	36	11	35	—	13	—	—	—
Holderness . . . . .	104	136	46	135	4	41	3	4	2
Landaff . . . . .	11	19	1	20	—	—	—	—	—
Lebanon —									
Ward 1 . . . . .	126	159	122	183	6	112	1	—	26
Ward 2 . . . . .	55	88	68	76	3	65	2	2	—
Ward 3 . . . . .	105	161	133	152	7	128	4	4	—
Lincoln . . . . .	77	83	11	93	3	10	—	2	—
Lisbon . . . . .	112	151	17	149	3	17	—	4	—
Livermore . . . . .	—	—	—	—	—	—	—	—	—
Littleton . . . . .	385	441	118	465	16	116	14	16	1
Lyman . . . . .	19	19	2	19	1	4	1	—	—
Lyme . . . . .	76	104	82	111	2	85	4	1	—
Monroe . . . . .	22	49	16	47	4	17	4	6	—
Orange . . . . .	10	19	5	15	—	5	1	—	—
Orford . . . . .	57	78	27	77	1	24	2	3	—
Piermont . . . . .	29	45	15	44	—	16	—	—	—
Plymouth . . . . .	159	230	120	221	4	116	15	8	—
Rumney . . . . .	87	93	30	101	3	29	2	—	—
Sugar Hill . . . . .	28	40	34	66	—	31	2	—	—
Thornton . . . . .	47	66	25	103	2	19	4	4	—
Warren . . . . .	43	40	5	47	1	4	—	—	—
Waterville . . . . .	19	25	17	27	—	15	1	—	—
Wentworth . . . . .	25	50	5	42	1	4	1	—	—
Woodstock . . . . .	55	51	11	48	1	12	1	—	—
Totals . . . . .	3107	3862	2032	4020	128	1958	118	122	29

HILLSBOROUGH COUNTY March 7, 1972 Republican	ALTERNATE DELEGATES AT LARGE									
	Acorace	Alexander	Baker	Bradshaw	Bridges, J.L.	Brown, J.	Brown, S.	Butler	Cogswell	Collins
Amherst . . . . .	664	13	662	546	653	224	505	223	451	7
Antrim . . . . .	200	2	204	189	202	47	187	40	180	2
Bedford . . . . .	737	8	654	496	541	143	492	132	400	11
Bennington . . . . .	41	4	31	45	44	14	77	12	61	3
Brookline . . . . .	115	2	111	88	120	42	84	41	76	2
Deering . . . . .	54	—	53	52	56	13	48	12	53	—
Francestown . . . . .	79	3	85	73	77	27	53	28	48	2
Goffstown . . . . .	732	11	796	455	483	113	466	116	422	27
Greenfield . . . . .	50	2	55	48	51	17	81	24	84	2
Greenville . . . . .	55	4	59	52	55	23	61	22	45	3
Hancock . . . . .	155	1	156	143	141	65	153	58	136	2
Hillsborough . . . . .	275	5	262	219	254	69	272	62	226	2
Hollis . . . . .	371	8	368	326	375	105	243	99	351	5
Hudson . . . . .	552	9	527	361	393	221	352	209	355	6
Litchfield . . . . .	82	1	71	67	133	28	113	27	106	2
Lyndeborough . . . . .	42	4	57	92	98	23	87	28	94	1
Manchester —										
Ward 1 . . . . .	862	11	700	1027	1019	327	988	321	934	14
Ward 2 . . . . .	631	2	457	379	394	127	411	140	615	1
Ward 3 . . . . .	257	10	206	195	202	44	166	35	123	3
Ward 4 . . . . .	208	3	182	155	161	46	172	35	161	5
Ward 5 . . . . .	48	4	41	28	38	14	30	12	26	1
Ward 6 . . . . .	449	10	391	362	369	93	362	27	320	7
Ward 7 . . . . .	114	2	80	75	80	27	75	27	62	7
Ward 8 . . . . .	541	14	465	330	347	94	296	81	263	16
Ward 9 . . . . .	29	—	20	19	22	7	35	8	39	2
Ward 10 . . . . .	456	4	405	358	389	53	381	53	346	4
Ward 11 . . . . .	65	2	54	40	36	19	28	10	31	2
Ward 12 . . . . .	84	4	60	45	58	24	69	21	61	4
Ward 13 . . . . .	208	5	152	101	123	35	106	23	87	4
Ward 14 . . . . .	295	12	245	221	222	59	173	48	184	7
Mason . . . . .	51	2	56	42	58	25	33	22	36	—
Merrimack . . . . .	583	15	583	519	582	162	528	156	502	12
Milford . . . . .	640	10	616	535	635	172	569	162	390	11
Mont Vernon . . . . .	107	1	113	89	107	44	94	41	85	4
Nashua —										
Ward 1 . . . . .	274	2	297	285	325	124	292	113	310	5
Ward 2 . . . . .	485	21	476	463	498	151	467	140	421	3
Ward 3 . . . . .	206	6	175	182	175	90	154	87	144	4
Ward 4 . . . . .	89	1	79	65	63	36	59	34	57	2
Ward 5 . . . . .	78	2	111	113	108	42	98	39	105	2
Ward 6 . . . . .	165	3	173	159	172	56	154	48	187	2
Ward 7 . . . . .	118	4	102	99	92	48	88	45	75	1
Ward 8 . . . . .	319	7	293	249	286	87	264	85	258	1
Ward 9 . . . . .	193	4	179	158	172	77	137	69	154	—
New Boston . . . . .	150	3	169	132	150	39	109	41	82	10
New Ipswich . . . . .	125	7	116	111	117	69	101	44	111	8
Pelham . . . . .	318	10	304	276	302	109	281	96	290	8
Peterborough . . . . .	579	14	556	419	401	185	388	188	348	6
Sharon . . . . .	26	1	28	24	26	10	24	9	25	1
Temple . . . . .	101	4	99	94	100	29	93	26	89	2
Weare . . . . .	232	6	247	213	230	58	237	56	205	6
Wilton . . . . .	240	4	245	231	241	93	226	94	209	93
Windsor . . . . .	9	—	5	6	5	1	8	1	8	—
Totals . . . . .	13539	287	12631	11051	11981	3850	10970	3570	10431	335

ALTERNATE DELEGATES AT LARGE - *Continued*

HILLSBOROUGH COUNTY March 7, 1972 Republican	Dion	Doherty	Dore	Dutton	Haller	Hanson	Hersom	Hickey	Hoover
Amherst . . . . .	8	228	11	8	223	494	412	10	221
Antrim . . . . .	3	37	2	3	37	159	124	6	40
Bedford . . . . .	8	124	13	20	130	755	669	19	133
Bennington . . . . .	2	11	3	2	11	70	60	2	13
Brookline . . . . .	1	43	—	3	42	70	67	2	49
Deering . . . . .	1	10	—	—	10	52	38	1	14
Fracestown . . . . .	—	28	—	1	29	64	47	8	30
Goffstown . . . . .	15	115	19	22	125	786	704	23	114
Greenfield . . . . .	2	17	—	5	19	88	75	1	17
Greenville . . . . .	2	23	3	2	23	41	33	2	26
Hancock . . . . .	5	60	2	3	61	115	77	—	59
Hillsborough . . . . .	2	59	5	2	64	208	141	3	59
Hollis . . . . .	5	99	8	6	98	373	300	8	97
Hudson . . . . .	6	212	19	13	225	595	532	22	221
Litchfield . . . . .	3	27	2	2	31	120	101	3	27
Lyndeborough . . . . .	6	26	5	5	24	94	82	2	27
Manchester —									
Ward 1 . . . . .	13	312	16	12	325	1030	856	21	313
Ward 2 . . . . .	1	137	—	—	135	647	497	—	132
Ward 3 . . . . .	6	39	5	4	42	158	124	12	39
Ward 4 . . . . .	3	35	1	1	35	172	135	2	38
Ward 5 . . . . .	3	9	2	2	11	34	42	6	13
Ward 6 . . . . .	10	83	10	7	84	299	231	14	72
Ward 7 . . . . .	5	26	6	4	34	77	72	7	32
Ward 8 . . . . .	27	86	27	16	112	534	489	16	98
Ward 9 . . . . .	2	6	2	2	6	32	26	1	6
Ward 10 . . . . .	6	54	5	3	55	372	239	11	53
Ward 11 . . . . .	—	14	—	1	14	65	53	3	7
Ward 12 . . . . .	6	21	3	4	24	73	61	7	22
Ward 13 . . . . .	4	20	5	2	31	180	164	12	36
Ward 14 . . . . .	3	48	2	3	56	309	261	12	53
Mason . . . . .	5	24	—	6	23	33	23	2	26
Merrimack . . . . .	10	149	6	15	157	416	313	20	155
Milford . . . . .	14	159	13	11	163	399	313	16	157
Mont Vernon . . . . .	2	20	2	1	41	96	103	2	42
Nashua —									
Ward 1 . . . . .	18	126	16	5	128	289	265	4	111
Ward 2 . . . . .	11	138	11	9	138	421	327	6	130
Ward 3 . . . . .	3	98	—	2	95	239	249	5	94
Ward 4 . . . . .	—	36	—	1	33	98	91	—	40
Ward 5 . . . . .	6	38	3	2	37	113	113	2	37
Ward 6 . . . . .	7	52	6	1	57	150	140	1	47
Ward 7 . . . . .	2	48	3	2	49	127	116	4	48
Ward 8 . . . . .	6	88	3	4	87	228	198	3	82
Ward 9 . . . . .	2	75	1	3	74	141	115	1	68
New Boston . . . . .	2	36	3	3	37	102	81	5	37
New Ipswich . . . . .	3	48	2	6	47	110	92	4	43
Pelham . . . . .	7	94	6	7	96	262	159	12	95
Peterborough . . . . .	9	178	11	9	186	675	596	17	187
Sharon . . . . .	1	8	1	1	9	25	23	1	8
Temple . . . . .	1	25	3	2	26	83	51	2	26
Weare . . . . .	2	50	7	4	58	209	161	1	53
Wilton . . . . .	5	93	6	6	96	192	136	9	87
Windsor . . . . .	—	1	—	—	1	10	10	—	1
Totals . . . . .	274	3593	279	258	3754	12484	10387	353	3635

HILLSBOROUGH COUNTY March 7, 1972 Republican	ALTERNATE DELEGATES AT LARGE - <i>Continued</i>								
	Horrigan	Hosek	Jackman	Lesnyk	Locke	Mandeville	McManus	Mudge	Noyes
Amherst . . . . .	475	442	241	15	142	455	240	231	143
Antrim . . . . .	68	61	32	2	25	158	47	40	17
Bedford . . . . .	491	430	136	26	160	550	148	121	152
Bennington . . . . .	49	39	11	3	14	51	12	11	14
Brookline . . . . .	88	80	44	3	25	88	44	42	25
Deering . . . . .	19	16	12	—	8	14	16	12	9
Francestown . . . . .	57	47	36	4	21	54	29	25	21
Goffstown . . . . .	527	485	125	48	175	527	111	105	165
Greenfield . . . . .	57	51	19	—	15	58	18	11	15
Greenville . . . . .	17	17	24	3	12	48	27	21	12
Hancock . . . . .	48	43	63	14	29	136	65	66	31
Hillsborough . . . . .	78	84	66	7	69	200	61	63	64
Hollis . . . . .	248	156	92	3	51	143	98	90	48
Hudson . . . . .	396	345	224	9	96	375	213	192	98
Litchfield . . . . .	107	85	32	4	11	96	28	26	9
Lyndeborough . . . . .	76	63	28	5	14	69	24	26	13
Manchester —									
Ward 1 . . . . .	600	516	319	21	207	583	303	291	209
Ward 2 . . . . .	391	338	141	—	185	382	132	124	178
Ward 3 . . . . .	152	123	46	10	53	149	43	41	50
Ward 4 . . . . .	98	57	40	4	37	80	34	35	35
Ward 5 . . . . .	29	24	14	2	12	32	14	13	9
Ward 6 . . . . .	178	155	88	14	113	288	80	74	108
Ward 7 . . . . .	54	45	29	4	24	45	24	27	24
Ward 8 . . . . .	374	338	97	11	138	400	91	80	128
Ward 9 . . . . .	20	19	5	1	12	20	7	6	8
Ward 10 . . . . .	148	126	58	11	81	172	57	56	82
Ward 11 . . . . .	42	40	12	4	13	42	10	11	11
Ward 12 . . . . .	58	46	21	6	24	63	17	16	21
Ward 13 . . . . .	132	124	33	10	54	140	27	24	53
Ward 14 . . . . .	205	174	68	14	75	203	53	44	66
Mason . . . . .	33	28	25	2	6	35	23	23	4
Merrimack . . . . .	228	201	151	6	151	459	154	148	150
Milford . . . . .	229	523	183	18	134	484	160	158	135
Mont Vernon . . . . .	64	57	42	2	23	74	39	36	26
Nashua —									
Ward 1 . . . . .	189	175	122	4	68	150	109	107	68
Ward 2 . . . . .	177	149	137	5	47	139	133	121	38
Ward 3 . . . . .	140	134	95	3	38	142	91	82	30
Ward 4 . . . . .	68	56	40	—	11	79	38	35	20
Ward 5 . . . . .	68	61	39	1	13	67	36	56	16
Ward 6 . . . . .	79	77	44	2	30	81	45	39	28
Ward 7 . . . . .	88	90	45	2	30	98	44	39	34
Ward 8 . . . . .	98	95	110	2	51	187	103	94	94
Ward 9 . . . . .	69	70	77	1	22	127	78	66	22
New Boston . . . . .	125	109	46	15	41	118	40	40	39
New Ipswich . . . . .	82	60	43	6	34	66	51	40	36
Pelham . . . . .	103	86	93	5	51	125	112	95	41
Peterborough . . . . .	428	376	203	7	81	417	187	178	82
Sharon . . . . .	11	6	8	1	1	9	9	6	1
Temple . . . . .	37	30	26	5	25	69	27	23	25
Weare . . . . .	109	69	58	9	50	71	53	45	51
Wilton . . . . .	70	71	93	5	42	201	91	93	53
Windsor . . . . .	8	6	1	—	1	4	1	1	2
Totals . . . . .	7785	7098	3873	359	2846	8823	3697	3449	2813

HILLSBOROUGH COUNTY March 7, 1972 Republican	ALTERNATE DELEGATES AT LARGE - <i>Concluded</i>								
	Perkins	Porter	Richardson	Scamman, Jr.	Spenc.	Swayne	Whittemore	Wilox	Scattering
Amherst . . . . .	399	739	236	644	15	229	12	13	-
Antrim . . . . .	152	193	45	200	8	34	3	1	-
Bedford . . . . .	450	709	128	687	10	129	10	10	-
Bennington . . . . .	49	70	10	54	4	14	4	3	-
Brookline . . . . .	76	120	43	100	1	45	2	-	-
Deering . . . . .	35	53	14	51	1	15	1	1	-
Fracestown . . . . .	48	80	28	75	3	30	2	3	-
Goffstown . . . . .	496	712	107	689	12	107	10	9	7
Greenfield . . . . .	48	84	14	69	1	12	1	-	-
Greenville . . . . .	43	49	26	57	4	25	3	3	-
Hancock . . . . .	117	160	60	156	3	60	3	4	-
Hillsborough . . . . .	214	251	66	260	3	59	1	8	-
Hollis . . . . .	137	294	106	371	15	84	10	6	-
Hudson . . . . .	362	573	214	555	13	206	9	11	-
Litchfield . . . . .	83	105	23	73	2	22	4	3	-
Lyndeborough . . . . .	65	68	28	39	4	30	5	5	-
Manchester -									
Ward 1 . . . . .	487	761	310	686	16	304	16	6	-
Ward 2 . . . . .	371	558	130	566	-	130	-	-	-
Ward 3 . . . . .	136	215	43	199	6	39	5	6	-
Ward 4 . . . . .	69	131	40	178	2	41	3	9	-
Ward 5 . . . . .	34	41	12	38	4	12	2	4	-
Ward 6 . . . . .	288	378	92	383	15	80	13	12	-
Ward 7 . . . . .	38	59	27	58	3	25	2	4	-
Ward 8 . . . . .	349	482	84	460	10	83	7	9	-
Ward 9 . . . . .	19	25	7	25	1	9	1	-	-
Ward 10 . . . . .	273	411	58	379	8	56	7	5	-
Ward 11 . . . . .	40	54	10	51	4	10	-	4	-
Ward 12 . . . . .	52	60	19	63	2	15	4	5	-
Ward 13 . . . . .	132	159	32	152	7	25	3	7	-
Ward 14 . . . . .	194	276	59	269	12	46	2	12	-
Mason . . . . .	31	52	22	49	4	26	-	3	-
Merrimack . . . . .	414	615	151	546	22	149	14	14	-
Milford . . . . .	489	678	174	567	23	162	15	18	1
Mont Vernon . . . . .	72	120	43	113	1	42	3	3	-
Nashua -									
Ward 1 . . . . .	107	250	111	193	2	125	2	2	-
Ward 2 . . . . .	273	469	159	409	7	156	8	9	-
Ward 3 . . . . .	127	213	87	202	7	90	3	4	-
Ward 4 . . . . .	76	105	41	80	1	35	1	2	-
Ward 5 . . . . .	32	79	36	82	3	33	2	2	-
Ward 6 . . . . .	58	120	46	113	2	39	5	4	-
Ward 7 . . . . .	84	123	43	119	8	47	4	2	-
Ward 8 . . . . .	62	327	106	302	11	98	5	7	-
Ward 9 . . . . .	122	187	78	186	9	72	5	3	-
New Boston . . . . .	113	155	42	139	3	36	6	5	-
New Ipswich . . . . .	50	89	43	73	5	43	4	11	11
Pelham . . . . .	248	311	106	298	14	104	15	13	-
Peterborough . . . . .	412	622	185	577	12	180	12	4	-
Sharon . . . . .	10	28	10	25	1	9	1	1	-
Temple . . . . .	72	108	28	101	3	30	3	6	-
Weare . . . . .	94	254	56	226	10	58	7	9	-
Wilton . . . . .	171	249	94	247	12	91	3	8	-
Windsor . . . . .	6	9	1	9	-	1	-	-	-
Totals . . . . .	8379	13033	3733	12243	349	3602	263	293	19

MERRIMACK COUNTY	ALTERNATE DELEGATES AT LARGE									
	Acorace	Alexander	Baker	Bradshaw	Bridges, Jr.	Brown, J.	Brown, S.	Butler	Cogswell	Collins
March 7, 1972										
Republican										
Allenstown . . . . .	106	5	97	86	99	19	97	25	85	2
Andover . . . . .	119	6	116	103	107	43	93	41	79	2
Boscawen . . . . .	173	22	166	161	169	103	167	90	154	7
Bow . . . . .	398	13	391	353	420	163	367	159	307	5
Bradford . . . . .	113	1	93	85	74	25	97	21	63	3
Canterbury . . . . .	108	6	104	107	112	62	108	62	93	3
Chichester . . . . .	96	2	83	64	68	23	74	25	108	—
Concord —										
Ward 1 . . . . .	160	8	151	154	155	72	154	67	148	1
Ward 2 . . . . .	179	10	175	176	183	98	171	98	153	2
Ward 3 . . . . .	203	13	202	183	209	89	196	74	201	1
Ward 4 . . . . .	310	18	291	201	305	203	267	184	241	5
Ward 5 . . . . .	246	14	241	226	256	167	213	158	186	4
Ward 6 . . . . .	167	9	169	163	176	109	148	97	133	3
Ward 7 . . . . .	512	35	470	459	570	462	763	459	695	22
Ward 8 . . . . .	360	23	351	359	373	146	354	138	355	9
Ward 9 . . . . .	141	12	146	142	158	121	150	120	134	4
Danbury . . . . .	40	2	36	35	40	15	37	17	30	2
Dunbarton . . . . .	124	4	122	102	110	24	95	24	74	—
Epsom . . . . .	145	5	140	137	147	28	146	25	153	—
Franklin —										
Ward 1 . . . . .	127	7	125	105	120	48	108	44	85	1
Ward 2 . . . . .	53	—	51	44	47	30	44	25	44	—
Ward 3 . . . . .	137	5	148	136	140	80	145	74	130	—
Henniker . . . . .	204	10	198	179	197	75	211	74	192	4
Hill . . . . .	49	1	47	45	53	23	50	20	45	—
Hooksett . . . . .	440	12	388	336	292	88	254	66	220	5
Hopkinton . . . . .	410	22	412	417	425	233	427	229	387	4
Loudon . . . . .	123	8	92	77	87	44	87	34	144	2
Newbury . . . . .	79	2	70	50	53	37	63	37	52	—
New London . . . . .	426	4	438	408	403	146	380	142	325	2
Northfield . . . . .	117	6	111	101	105	56	84	54	65	2
Pembroke . . . . .	340	13	246	207	240	97	216	108	380	9
Pittsfield . . . . .	178	5	127	120	131	55	121	53	195	5
Salisbury . . . . .	48	1	54	48	44	16	45	16	35	—
Sutton . . . . .	64	3	72	64	63	48	81	43	70	1
Warner . . . . .	155	5	156	121	125	64	168	63	121	3
Webster . . . . .	75	3	66	60	67	27	62	29	49	1
Wilmot . . . . .	51	2	52	44	52	25	49	22	42	—
Totals . . . . .	6776	317	6397	5858	6375	3164	6292	3017	5972	114

MERRIMACK COUNTY	ALTERNATE DELEGATES AT LARGE — <i>Continued</i>								
	Dion	Doherty	Dore	Dutton	Haller	Hanson	Hersom	Hickey	Hoover
March 7, 1972									
Republican									
Allenstown . . . . .	3	29	1	3	31	78	43	4	26
Andover . . . . .	1	44	5	5	43	68	71	1	51
Boscawen . . . . .	7	88	9	13	87	178	122	11	80
Bow . . . . .	14	158	4	5	163	363	192	5	143
Bradford . . . . .	5	24	5	4	28	120	106	5	26
Canterbury . . . . .	2	61	2	3	58	107	72	—	61
Chichester . . . . .	1	25	—	—	24	119	98	—	24
Concord —									
Ward 1 . . . . .	2	66	2	2	71	144	104	1	65
Ward 2 . . . . .	3	94	1	6	112	159	112	2	95
Ward 3 . . . . .	2	74	2	4	103	219	166	2	74
Ward 4 . . . . .	10	192	4	14	258	412	346	16	189
Ward 5 . . . . .	1	154	4	6	177	226	162	15	150
Ward 6 . . . . .	4	96	2	4	119	166	108	5	99
Ward 7 . . . . .	23	449	14	16	519	798	626	20	446
Ward 8 . . . . .	11	137	7	5	157	385	305	5	140
Ward 9 . . . . .	6	119	2	3	133	164	134	3	115
Danbury . . . . .	2	17	2	1	16	18	10	4	13
Dunbarton . . . . .	1	25	1	—	30	98	67	4	31
Epsom . . . . .	2	25	—	3	30	155	119	2	27
Franklin —									
Ward 1 . . . . .	2	50	1	2	52	89	66	1	49
Ward 2 . . . . .	1	27	5	—	26	67	58	5	25
Ward 3 . . . . .	—	89	2	1	75	143	124	4	73
Henniker . . . . .	5	76	5	4	71	196	101	6	74
Hill . . . . .	1	26	—	1	17	37	22	—	18
Hooksett . . . . .	9	60	1	5	69	317	431	9	65
Hopkinton . . . . .	11	233	4	11	229	439	278	7	218
Loudon . . . . .	9	44	4	7	45	151	132	2	40
Newbury . . . . .	—	39	—	1	39	94	82	1	37
New London . . . . .	3	137	3	2	144	338	282	4	151
Northfield . . . . .	5	60	6	7	57	73	61	13	68
Pembroke . . . . .	16	105	4	13	112	418	365	8	108
Pittsfield . . . . .	6	57	4	3	57	198	186	8	53
Salisbury . . . . .	—	17	1	—	19	36	28	1	16
Sutton . . . . .	6	45	3	3	50	73	62	3	44
Warner . . . . .	5	64	2	2	67	208	170	7	50
Webster . . . . .	2	28	1	2	27	50	36	1	26
Wilmot . . . . .	1	25	1	—	24	37	32	1	26
Totals . . . . .	182	3059	114	161	3339	6941	5479	186	2996

MERRIMACK COUNTY	ALTERNATE DELEGATES AT LARGE - <i>Continued</i>								
	Horri- gan	Hosek	Jack- man	Lesnyk	Locke	Mandeville	McManus	Mudge	Noyes
March 7, 1972									
Republican									
Allenstown . . . . .	39	26	32	4	27	83	26	27	21
Andover . . . . .	102	93	46	5	35	103	46	45	29
Boscawen . . . . .	84	78	94	5	31	78	77	80	30
Bow . . . . .	173	289	195	5	59	283	155	130	57
Bradford . . . . .	83	77	26	4	35	79	25	23	36
Canterbury . . . . .	40	32	60	—	13	32	59	57	15
Chichester . . . . .	85	58	29	—	22	76	25	22	24
Concord —									
Ward 1 . . . . .	77	50	76	4	21	47	62	66	29
Ward 2 . . . . .	61	67	121	2	17	137	104	94	22
Ward 3 . . . . .	108	86	95	4	30	83	70	71	38
Ward 4 . . . . .	231	204	245	8	65	218	198	195	61
Ward 5 . . . . .	185	151	186	6	22	171	169	157	19
Ward 6 . . . . .	65	116	117	6	25	100	104	96	25
Ward 7 . . . . .	453	398	539	14	81	418	451	429	85
Ward 8 . . . . .	195	120	161	3	54	117	128	128	53
Ward 9 . . . . .	88	68	136	1	17	46	120	105	22
Danbury . . . . .	10	10	17	3	18	31	18	15	20
Dunbarton . . . . .	92	84	35	7	37	100	21	23	35
Epsom . . . . .	98	88	31	—	29	68	23	23	30
Franklin —									
Ward 1 . . . . .	49	95	58	2	22	93	49	45	20
Ward 2 . . . . .	50	49	24	5	8	50	26	25	10
Ward 3 . . . . .	96	70	88	1	30	73	70	49	25
Henniker . . . . .	99	66	78	6	40	93	76	79	51
Hill . . . . .	24	24	20	2	17	42	18	14	15
Hooksett . . . . .	296	192	78	14	113	324	69	54	91
Hopkinton . . . . .	168	121	233	4	60	138	239	232	70
Loudon . . . . .	109	97	49	3	44	104	39	39	45
Newbury . . . . .	67	57	40	1	13	66	35	38	16
New London . . . . .	302	265	155	1	54	294	145	137	56
Northfield . . . . .	118	101	72	6	35	106	69	55	31
Pembroke . . . . .	289	246	113	12	69	277	95	89	65
Pittsfield . . . . .	125	123	58	2	35	116	54	51	45
Salisbury . . . . .	46	39	22	3	20	40	18	17	18
Sutton . . . . .	40	29	43	1	21	36	45	39	22
Warner . . . . .	119	116	70	2	28	128	62	60	27
Webster . . . . .	29	65	40	1	10	59	26	27	6
Wilmot . . . . .	24	42	25	1	5	35	26	22	5
Totals . . . . .	4319	3892	3507	148	1262	4344	3042	2858	1269

MERRIMACK COUNTY	ALTERNATE DELEGATES AT LARGE — <i>Concluded</i>								
	Perkins	Porter	Richardson	Scamman, Jr.	Spencer	Swayne	Whittemore	Wilox	Scattering
March 7, 1972									
Republican									
Allenstown . . . . .	82	99	29	95	4	27	3	4	—
Andover . . . . .	102	122	44	121	2	54	2	4	—
Boscawen . . . . .	170	174	87	175	12	92	8	15	—
Bow . . . . .	290	391	152	406	3	154	4	17	—
Bradford . . . . .	88	104	21	113	2	22	4	3	—
Canterbury . . . . .	83	120	63	115	2	65	4	6	9
Chichester . . . . .	76	93	22	94	—	28	—	—	—
Concord —									
Ward 1 . . . . .	124	149	69	158	2	68	7	7	—
Ward 2 . . . . .	143	183	100	187	3	98	2	10	—
Ward 3 . . . . .	81	146	73	149	5	72	6	17	—
Ward 4 . . . . .	228	336	201	358	10	199	7	20	—
Ward 5 . . . . .	174	258	165	257	7	164	4	13	—
Ward 6 . . . . .	119	179	103	181	2	101	7	9	—
Ward 7 . . . . .	422	610	452	646	10	445	10	31	—
Ward 8 . . . . .	113	239	142	378	10	148	13	24	—
Ward 9 . . . . .	48	103	115	100	2	113	4	9	—
Danbury . . . . .	39	36	20	31	—	16	1	1	—
Dunbarton . . . . .	94	128	28	123	1	24	—	5	—
Epsom . . . . .	62	86	25	97	1	22	2	6	—
Franklin —									
Ward 1 . . . . .	202	113	48	106	2	48	4	5	—
Ward 2 . . . . .	62	59	27	64	3	26	2	2	—
Ward 3 . . . . .	68	86	69	70	3	87	3	6	—
Henniker . . . . .	180	198	76	199	8	76	7	7	—
Hill . . . . .	48	45	21	64	1	19	1	—	—
Hooksett . . . . .	309	406	73	387	8	60	10	18	—
Hopkinton . . . . .	286	426	242	430	15	232	9	16	—
Loudon . . . . .	105	124	41	136	4	40	5	5	—
Newbury . . . . .	61	80	35	87	—	38	—	1	—
New London . . . . .	301	447	141	454	2	137	7	5	—
Northfield . . . . .	109	120	64	118	5	61	3	9	—
Pembroke . . . . .	272	347	101	348	14	99	11	10	—
Pittsfield . . . . .	129	159	55	175	5	66	3	5	—
Salisbury . . . . .	42	59	20	62	1	15	1	2	—
Sutton . . . . .	29	41	46	34	2	42	4	5	—
Warner . . . . .	83	172	60	180	5	59	1	5	—
Webster . . . . .	62	72	26	73	1	29	1	2	—
Wilmot . . . . .	40	48	24	47	—	23	—	2	—
Totals . . . . .	4897	6558	3080	6818	157	3069	160	306	9

ROCKINGHAM COUNTY	ALTERNATE DELEGATES AT LARGE									
	Acorace	Alexander	Baker	Bradshaw	Bridges, Jr.	Brown, J.	Brown, S.	Butler	Cogswell	Collins
March 7, 1972										
Republican										
Atkinson . . . . .	192	7	198	136	137	84	133	82	133	11
Auburn . . . . .	194	7	186	168	185	49	170	39	174	2
Brentwood . . . . .	147	5	147	131	147	41	146	40	151	8
Candia . . . . .	229	5	202	158	175	97	151	76	140	5
Chester . . . . .	181	4	150	132	126	61	127	60	195	9
Danville . . . . .	83	2	88	76	86	23	83	18	78	2
Deerfield . . . . .	151	5	141	132	137	64	139	69	138	2
Derry . . . . .	537	25	905	844	863	323	823	311	833	30
East Kingston . . . . .	71	2	77	72	70	25	70	21	73	2
Epping . . . . .	162	13	161	157	153	51	155	44	159	10
Exeter . . . . .	210	55	684	644	650	415	616	385	574	32
Fremont . . . . .	105	4	105	98	95	29	101	22	94	6
Greenland . . . . .	203	4	204	118	149	87	141	80	155	6
Hampstead . . . . .	301	17	322	271	295	84	304	72	296	10
Hampton . . . . .	508	20	476	480	854	441	786	399	807	19
Hampton Falls . . . . .	129	6	122	103	132	82	201	88	180	9
Kensington . . . . .	114	2	119	119	115	38	117	35	119	2
Kingston . . . . .	276	8	276	194	195	92	191	89	187	12
Londonderry . . . . .	419	21	393	370	382	111	378	102	359	12
Newcastle . . . . .	145	2	134	121	130	61	123	50	130	1
Newfields . . . . .	81	1	73	53	56	26	46	27	46	3
Newington . . . . .	61	4	71	51	51	36	54	35	59	2
Newmarket . . . . .	89	3	80	68	59	73	50	68	60	7
Newton . . . . .	144	1	150	88	83	53	79	56	76	6
North Hampton . . . . .	304	7	314	299	303	163	315	152	305	4
Northwood . . . . .	190	5	180	133	127	64	127	60	128	7
Nottingham . . . . .	104	6	99	101	102	35	100	32	106	4
Plaistow . . . . .	366	19	384	352	370	136	367	133	357	11
Portsmouth —										
Ward 1 . . . . .	92	2	81	80	66	34	60	35	65	2
Ward 2 . . . . .	174	6	128	127	128	80	124	76	126	5
Ward 3 . . . . .	201	15	210	188	203	95	190	91	199	8
Ward 4 . . . . .	151	7	114	104	100	92	88	81	98	3
Ward 5 . . . . .	80	7	76	73	70	50	73	43	71	2
Ward 6 . . . . .	17	1	17	9	12	14	10	11	13	—
Raymond . . . . .	228	11	229	192	223	83	209	65	191	16
Rye . . . . .	446	10	482	439	469	235	471	221	483	5
Salem . . . . .	1344	88	1250	1188	1243	580	1231	552	1193	56
Sandown . . . . .	104	5	97	94	105	31	98	27	95	3
Seabrook . . . . .	163	10	163	151	161	88	164	76	110	14
South Hampton . . . . .	41	1	41	26	24	12	19	8	24	—
Stratham . . . . .	171	4	166	132	155	80	128	81	110	1
Windham . . . . .	290	14	279	237	267	104	278	97	247	4
Totals . . . . .	9198	441	9774	8709	9453	4422	9236	4109	9137	353

ROCKINGHAM COUNTY	ALTERNATE DELEGATES AT LARGE - <i>Continued</i>								
	Dion	Doherty	Dore	Dutton	Haller	Hanson	Hersom	Hickey	Hoover
March 7, 1972									
Republican									
Atkinson . . . . .	3	89	9	8	89	234	210	6	87
Auburn . . . . .	5	39	2	5	40	193	110	4	41
Brentwood . . . . .	4	38	3	5	40	147	118	6	113
Candia . . . . .	10	75	2	5	83	267	235	8	86
Chester . . . . .	5	53	8	7	52	207	202	6	49
Danville . . . . .	3	17	1	3	19	78	54	2	17
Deerfield . . . . .	2	65	3	2	66	143	80	6	63
Derry . . . . .	31	313	20	17	324	868	731	34	303
East Kingston . . . . .	2	20	—	—	21	69	39	1	24
Epping . . . . .	5	48	4	6	43	159	128	2	51
Exeter . . . . .	27	390	18	25	382	532	476	24	364
Fremont . . . . .	6	18	1	3	21	85	72	1	19
Greenland . . . . .	2	83	3	5	104	238	215	12	93
Hampstead . . . . .	10	74	5	10	74	293	197	11	74
Hampton . . . . .	24	383	18	36	398	802	737	25	403
Hampton Falls . . . . .	4	73	4	1	77	196	167	2	79
Kensington . . . . .	1	34	1	—	36	108	59	—	37
Kingston . . . . .	3	84	6	5	104	299	275	17	103
Londonderry . . . . .	11	95	9	12	97	395	325	14	99
Newcastle . . . . .	1	54	1	1	55	128	116	3	55
Newfields . . . . .	1	27	1	2	31	95	77	6	28
Newington . . . . .	—	39	2	4	38	74	71	2	39
Newmarket . . . . .	2	72	3	2	71	110	106	4	71
Newton . . . . .	4	60	4	7	57	159	155	6	58
North Hampton . . . . .	5	153	5	4	156	302	214	10	158
Northwood . . . . .	5	59	6	2	65	242	214	9	66
Nottingham . . . . .	4	38	3	2	36	107	86	1	32
Plaistow . . . . .	11	135	9	8	131	357	235	6	137
Portsmouth —									
Ward 1 . . . . .	2	34	4	1	33	65	129	9	67
Ward 2 . . . . .	6	64	3	3	70	94	74	4	73
Ward 3 . . . . .	—	70	—	4	62	48	112	1	70
Ward 4 . . . . .	6	77	4	15	153	207	174	18	144
Ward 5 . . . . .	—	32	1	1	29	53	46	2	32
Ward 6 . . . . .	—	10	3	5	18	26	23	3	18
Raymond . . . . .	6	61	7	7	63	195	141	10	62
Rye . . . . .	5	229	5	6	229	489	400	8	231
Salem . . . . .	64	523	71	57	529	1247	1106	44	489
Sandown . . . . .	4	21	2	3	21	75	51	8	21
Seabrook . . . . .	9	80	9	9	76	167	128	11	75
South Hampton . . . . .	1	10	1	2	14	47	38	1	10
Stratham . . . . .	24	75	3	1	104	207	194	1	102
Windham . . . . .	3	97	5	6	94	236	143	4	84
Totals . . . . .	321	4011	269	307	4205	10043	8463	352	4227

ROCKINGHAM COUNTY	ALTERNATE DELEGATES AT LARGE - <i>Continued</i>								
	Horrigan	Hosek	Jackman	Lesnyk	Locke	Mandeville	McManus	Mudge	Noyes
March 7, 1972									
Republican									
Atkinson . . . . .	172	157	89	3	19	157	92	80	16
Auburn . . . . .	69	55	43	7	39	75	46	46	45
Brentwood . . . . .	108	83	35	4	31	78	37	32	33
Candia . . . . .	166	154	95	8	70	163	84	78	65
Chester . . . . .	137	132	53	4	30	139	51	44	28
Danville . . . . .	30	26	18	2	16	22	19	19	22
Deerfield . . . . .	63	45	59	5	48	59	67	57	50
Derry . . . . .	639	544	308	20	171	598	298	273	166
East Kingston . . . . .	24	19	20	2	19	18	23	24	17
Epping . . . . .	120	88	40	2	33	73	43	40	30
Exeter . . . . .	365	375	353	30	69	307	345	323	60
Fremont . . . . .	49	37	18	1	25	83	22	23	33
Greenland . . . . .	185	176	98	8	22	175	101	87	22
Hampstead . . . . .	135	117	70	8	43	121	66	69	54
Hampton . . . . .	590	509	418	9	80	523	406	363	54
Hampton Falls . . . . .	144	117	76	4	34	139	76	71	33
Kensington . . . . .	49	39	39	—	7	41	36	33	4
Kingston . . . . .	236	228	99	8	50	235	95	88	58
Londonderry . . . . .	256	230	95	13	95	208	96	86	91
Newcastle . . . . .	84	66	54	2	6	45	52	51	6
Newfields . . . . .	63	49	32	4	12	50	27	25	9
Newington . . . . .	54	46	41	4	4	52	43	37	5
Newmarket . . . . .	90	84	71	2	13	88	74	68	12
Newton . . . . .	138	130	56	1	29	137	56	57	34
North Hampton . . . . .	117	89	163	8	33	97	180	124	44
Northwood . . . . .	155	154	66	21	38	144	65	60	38
Nottingham . . . . .	80	44	36	1	15	42	37	31	15
Plaistow . . . . .	138	153	133	10	28	137	132	151	32
Portsmouth —									
Ward 1 . . . . .	95	91	65	10	28	90	64	59	21
Ward 2 . . . . .	44	47	66	4	20	44	118	107	48
Ward 3 . . . . .	102	91	63	1	11	54	66	55	9
Ward 4 . . . . .	165	151	145	14	37	139	97	83	26
Ward 5 . . . . .	32	27	29	—	1	16	28	24	1
Ward 6 . . . . .	18	17	20	1	8	12	13	10	4
Raymond . . . . .	83	73	71	6	57	83	70	63	67
Rye . . . . .	303	270	225	5	49	236	228	205	50
Salem . . . . .	821	746	452	35	138	532	499	440	133
Sandown . . . . .	33	32	20	2	18	83	28	29	19
Seabrook . . . . .	83	67	78	9	29	52	72	62	31
South Hampton . . . . .	40	34	11	—	8	40	14	11	6
Stratham . . . . .	147	149	98	1	24	148	99	97	22
Windham . . . . .	111	80	93	3	37	95	92	104	57
Totals . . . . .	6533	5821	4114	282	1544	5630	4157	3789	1570

ROCKINGHAM COUNTY	ALTERNATE DELEGATES AT LARGE — <i>Concluded</i>								
	Perkins	Porter	Richardson	Scamman, Jr.	Spencer	Swayne	Whittemore	Wilox	Scattering
March 7, 1972									
Republican									
Atkinson . . . . .	154	203	86	210	7	83	4	5	—
Auburn . . . . .	131	189	41	187	6	37	7	8	—
Brentwood . . . . .	55	87	34	123	9	37	9	4	—
Candia . . . . .	158	234	81	234	9	80	5	6	—
Chester . . . . .	125	193	51	200	3	46	3	3	—
Danville . . . . .	59	82	22	94	6	23	5	5	—
Deerfield . . . . .	116	149	67	147	3	69	—	5	—
Derry . . . . .	387	504	307	490	23	296	17	18	21
East Kingston . . . . .	55	73	23	85	4	25	5	2	—
Epping . . . . .	68	89	43	126	16	57	9	10	—
Exeter . . . . .	221	342	335	436	21	278	21	22	—
Fremont . . . . .	73	93	22	117	8	24	4	6	—
Greenland . . . . .	160	207	94	242	13	87	3	5	—
Hampstead . . . . .	212	254	77	307	14	78	11	17	—
Hampton . . . . .	504	667	392	684	30	390	17	18	—
Hampton Falls . . . . .	127	162	91	186	4	75	2	3	—
Kensington . . . . .	99	113	31	133	5	32	3	2	—
Kingston . . . . .	227	278	103	327	15	93	14	9	—
Londonderry . . . . .	159	248	93	237	7	91	10	14	—
Newcastle . . . . .	38	78	53	88	—	53	1	—	—
Newfields . . . . .	59	79	25	96	2	24	1	1	—
Newington . . . . .	49	67	40	82	6	37	4	3	—
Newmarket . . . . .	88	91	66	113	4	71	3	3	—
Newton . . . . .	134	144	58	157	9	53	5	5	—
North Hampton . . . . .	248	319	180	346	13	166	13	6	—
Northwood . . . . .	152	197	65	207	6	62	5	8	—
Nottingham . . . . .	41	54	33	119	4	37	6	2	—
Plaistow . . . . .	292	372	134	376	20	134	15	11	—
Portsmouth —									
Ward 1 . . . . .	58	86	44	110	2	43	3	3	—
Ward 2 . . . . .	163	178	116	224	22	107	23	21	—
Ward 3 . . . . .	46	55	62	98	2	54	19	12	—
Ward 4 . . . . .	107	165	93	180	5	91	3	5	—
Ward 5 . . . . .	15	29	24	48	1	45	11	7	—
Ward 6 . . . . .	9	18	13	17	—	14	—	1	—
Raymond . . . . .	166	220	71	227	14	65	11	15	—
Rye . . . . .	181	297	226	375	9	237	13	7	—
Salem . . . . .	446	803	496	736	57	470	20	40	—
Sandown . . . . .	79	101	26	110	9	25	6	6	—
Seabrook . . . . .	80	184	78	170	18	79	10	17	—
South Hampton . . . . .	40	47	10	50	2	12	1	—	—
Stratham . . . . .	133	182	101	238	3	97	—	2	—
Windham . . . . .	208	271	100	281	10	97	9	9	—
Totals . . . . .	5922	8204	4107	9013	421	3974	331	346	21

STRAFFORD COUNTY	ALTERNATE DELEGATES AT LARGE									
	Acorace	Alexander	Baker	Bradshaw	Bridges, Jr.	Brown, J.	Brown, S.	Butler	Cogswell	Collins
March 7, 1972 Republican										
Barrington . . . . .	132	2	144	122	136	62	132	59	160	5
Dover —										
Ward 1 . . . . .	218	4	197	194	200	123	294	120	359	12
Ward 2 . . . . .	97	7	105	97	104	66	103	59	117	1
Ward 3 . . . . .	222	8	213	214	200	113	200	105	242	5
Ward 4 . . . . .	435	15	403	303	313	265	311	247	410	14
Ward 5 . . . . .	44	4	45	40	49	35	46	32	54	3
Durham . . . . .	443	6	449	432	448	373	423	361	442	11
Farmington . . . . .	300	5	278	204	206	94	171	77	191	5
Lee . . . . .	71	—	79	128	125	108	115	104	133	3
Madbury . . . . .	61	—	52	48	41	43	41	40	80	1
Middleton . . . . .	10	—	9	5	9	1	5	2	7	—
Milton . . . . .	134	3	126	133	144	34	136	36	138	6
New Durham . . . . .	71	1	67	59	70	18	53	13	62	—
Rochester —										
Ward 1 . . . . .	176	3	157	125	116	54	104	53	131	2
Ward 2 . . . . .	244	5	280	262	260	96	274	95	66	9
Ward 3 . . . . .	74	6	100	103	109	36	114	37	120	4
Ward 4 . . . . .	88	4	81	72	76	46	72	40	75	1
Ward 5 . . . . .	156	8	143	111	126	64	113	67	132	8
Ward 6 . . . . .	123	4	109	86	86	55	90	47	175	2
Rollinsford . . . . .	69	4	114	110	101	35	100	37	117	4
Somersworth —										
Ward 1 . . . . .	35	1	31	29	29	20	29	20	35	1
Ward 2 . . . . .	52	—	45	40	49	36	73	40	85	3
Ward 3 . . . . .	72	2	75	66	63	24	65	22	75	3
Ward 4 . . . . .	32	1	28	16	23	12	15	12	23	—
Ward 5 . . . . .	6	1	6	7	8	10	6	10	6	—
Strafford . . . . .	145	5	153	149	150	47	155	48	155	4
Totals . . . . .	3510	99	3489	3155	3241	1870	3240	1783	3590	107

STRAFFORD COUNTY	ALTERNATE DELEGATES AT LARGE - <i>Continued</i>								
	Dion	Doherty	Dore	Dutton	Haller	Hanson	Hersom	Hickey	Hoover
March 7, 1972									
Republican									
Barrington . . . . .	—	62	—	—	53	134	93	1	67
Dover —									
Ward 1 . . . . .	6	119	3	4	121	308	277	7	123
Ward 2 . . . . .	2	63	1	3	63	107	97	1	61
Ward 3 . . . . .	8	107	5	6	103	213	161	6	104
Ward 4 . . . . .	7	296	6	8	271	494	446	13	294
Ward 5 . . . . .	2	36	1	—	35	38	33	2	33
Durham . . . . .	5	362	3	2	359	360	287	5	356
Farmington . . . . .	16	62	13	7	84	329	315	11	92
Lee . . . . .	2	103	1	1	107	123	109	3	103
Madbury . . . . .	—	41	—	—	42	72	66	—	41
Middleton . . . . .	—	1	—	—	2	10	11	—	1
Milton . . . . .	2	38	—	3	36	130	80	5	45
New Durham . . . . .	—	14	1	1	15	56	43	2	19
Rochester —									
Ward 1 . . . . .	2	54	—	—	49	210	199	3	69
Ward 2 . . . . .	1	88	2	3	91	265	226	3	125
Ward 3 . . . . .	5	36	3	3	38	115	102	3	43
Ward 4 . . . . .	—	43	2	2	42	64	61	3	51
Ward 5 . . . . .	7	66	5	9	63	180	159	11	77
Ward 6 . . . . .	4	52	3	3	50	162	146	4	58
Rollinsford . . . . .	2	36	4	6	32	113	97	3	39
Somersworth —									
Ward 1 . . . . .	—	20	—	1	22	47	42	1	23
Ward 2 . . . . .	2	39	3	—	40	70	65	1	46
Ward 3 . . . . .	3	21	2	3	19	66	55	—	23
Ward 4 . . . . .	—	12	—	—	11	35	38	1	13
Ward 5 . . . . .	—	11	—	—	10	2	3	1	10
Strafford . . . . .	1	43	1	2	43	146	120	1	47
Totals . . . . .	77	1825	59	67	1801	3849	3331	91	1963

STRAFFORD COUNTY	ALTERNATE DELEGATES AT LARGE - <i>Continued</i>								
	Horrigan	Hosek	Jackman	Lesnyk	Locke	Mandeville	McManus	Mudge	Noyes
March 7, 1972 Republican									
Barrington . . . . .	86	76	61	1	15	53	70	57	19
Dover -									
Ward 1 . . . . .	216	218	116	-	23	188	158	102	28
Ward 2 . . . . .	70	71	62	-	8	45	74	56	11
Ward 3 . . . . .	125	90	110	2	24	58	127	100	16
Ward 4 . . . . .	339	335	265	5	52	290	298	253	49
Ward 5 . . . . .	19	17	36	-	5	13	37	29	6
Durham . . . . .	232	162	358	5	59	255	377	351	60
Farmington . . . . .	266	240	80	2	56	240	94	70	64
Lee . . . . .	101	92	107	1	23	88	105	96	21
Madbury . . . . .	50	41	42	-	9	40	41	42	9
Middleton . . . . .	10	9	1	-	5	7	2	-	4
Milton . . . . .	83	70	36	3	16	51	40	31	23
New Durham . . . . .	50	45	14	1	14	41	15	14	17
Rochester -									
Ward 1 . . . . .	155	135	50	-	11	136	57	49	17
Ward 2 . . . . .	160	109	84	3	24	65	95	86	20
Ward 3 . . . . .	74	62	38	2	17	49	40	35	14
Ward 4 . . . . .	69	72	45	-	14	67	49	43	14
Ward 5 . . . . .	110	102	66	5	20	106	70	57	23
Ward 6 . . . . .	93	92	48	3	13	91	52	45	12
Rollinsford . . . . .	89	76	35	3	16	64	44	33	17
Somersworth -									
Ward 1 . . . . .	39	28	21	-	5	27	23	19	7
Ward 2 . . . . .	46	56	35	2	12	47	42	34	10
Ward 3 . . . . .	43	22	23	1	5	20	26	19	4
Ward 4 . . . . .	21	19	13	-	4	17	73	11	3
Ward 5 . . . . .	4	11	11	-	-	10	12	10	-
Strafford . . . . .	94	82	43	2	48	58	44	40	48
Totals . . . . .	2644	2332	1800	41	498	2126	2065	1682	516

STRAFFORD COUNTY	ALTERNATE DELEGATES AT LARGE — <i>Concluded</i>								
	Perkins	Porter	Richardson	Scamman, Jr.	Spencer	Swayne	Whittemore	Wilox	Scattering
March 7, 1972									
Republican									
Barrington . . . . .	117	142	60	148	8	57	12	3	—
Dover —									
Ward 1 . . . . .	190	264	173	291	20	115	10	2	10
Ward 2 . . . . .	32	69	63	71	8	61	3	—	12
Ward 3 . . . . .	55	140	105	230	12	100	7	6	—
Ward 4 . . . . .	293	432	261	473	30	251	14	7	—
Ward 5 . . . . .	19	49	33	48	9	33	6	2	—
Durham . . . . .	274	447	367	469	21	354	9	6	—
Farmington . . . . .	244	308	79	323	11	75	5	3	—
Lee . . . . .	85	87	98	95	1	104	5	—	—
Madbury . . . . .	43	64	41	71	2	40	—	—	—
Middleton . . . . .	8	9	1	12	—	1	—	—	—
Milton . . . . .	113	137	34	144	5	31	5	3	—
New Durham . . . . .	41	59	15	65	1	15	1	—	1
Rochester —									
Ward 1 . . . . .	131	166	54	164	6	52	4	—	—
Ward 2 . . . . .	86	179	95	193	11	91	8	11	10
Ward 3 . . . . .	33	72	37	68	4	35	2	1	—
Ward 4 . . . . .	66	91	41	94	3	42	1	1	—
Ward 5 . . . . .	104	155	70	168	10	65	10	4	—
Ward 6 . . . . .	90	132	54	148	3	46	4	1	—
Rollinsford . . . . .	54	65	36	73	10	33	6	3	—
Somersworth —									
Ward 1 . . . . .	33	30	21	43	2	21	1	1	—
Ward 2 . . . . .	46	65	37	64	5	37	—	—	—
Ward 3 . . . . .	20	40	31	74	7	25	5	2	—
Ward 4 . . . . .	19	24	11	27	—	12	—	—	—
Ward 5 . . . . .	9	9	11	9	—	10	1	1	—
Strafford . . . . .	46	92	41	94	5	41	7	2	—
Totals . . . . .	2251	3327	1869	3659	194	1747	126	59	33

SULLIVAN COUNTY	ALTERNATE DELEGATES AT LARGE									
	Acorace	Alexander	Baker	Bradshaw	Bridges, Jr.	Brown, J.	Brown, S.	Butler	Cogswell	Collins
March 7, 1972										
Republican										
Acworth . . . . .	51	1	57	45	47	17	50	15	55	2
Charlestown . . . . .	202	8	188	129	126	102	139	97	125	6
Claremont —										
Ward 1 . . . . .	196	10	204	174	193	116	194	91	182	1
Ward 2 . . . . .	420	11	422	391	411	263	331	255	309	5
Ward 3 . . . . .	134	6	134	123	125	75	130	67	128	4
Cornish . . . . .	120	3	121	106	109	54	104	54	72	1
Croydon . . . . .	44	1	39	45	43	11	44	9	38	—
Goshen . . . . .	54	1	44	42	43	15	46	17	48	—
Grantham . . . . .	29	1	20	14	16	9	16	11	12	1
Langdon . . . . .	44	—	45	40	44	17	45	14	43	—
Lempster . . . . .	26	—	27	24	26	14	25	14	26	2
Newport . . . . .	327	20	318	307	315	167	332	171	268	13
Plainfield . . . . .	78	2	74	51	57	98	54	96	44	2
Springfield . . . . .	50	2	53	51	52	27	51	23	51	1
Sunapee . . . . .	213	9	202	194	202	84	190	67	184	4
Unity . . . . .	30	—	36	28	30	12	30	11	24	1
Washington . . . . .	44	—	46	43	47	6	50	5	31	—
Totals . . . . .	2062	75	2030	1807	1886	1087	1831	1017	1640	43

SULLIVAN COUNTY	ALTERNATE DELEGATES AT LARGE — <i>Continued</i>								
	Dion	Doherty	Dore	Dutton	Haller	Hanson	Hersom	Hickey	Hoover
March 7, 1972									
Republican									
Acworth . . . . .	1	16	—	1	15	48	50	—	16
Charlestown . . . . .	6	111	5	5	112	245	218	7	109
Claremont —									
Ward 1 . . . . .	2	89	3	4	90	202	168	3	91
Ward 2 . . . . .	5	244	4	2	244	299	241	7	265
Ward 3 . . . . .	7	67	4	5	67	133	104	6	70
Cornish . . . . .	4	56	1	4	53	64	52	3	54
Croydon . . . . .	3	8	—	1	7	51	34	1	8
Goshen . . . . .	—	16	—	—	17	45	36	—	16
Grantham . . . . .	1	12	1	—	12	35	32	—	10
Langdon . . . . .	1	15	—	—	15	44	39	—	13
Lempster . . . . .	—	13	—	1	16	28	19	—	14
Newport . . . . .	7	159	12	6	162	252	182	18	155
Plainfield . . . . .	2	97	2	3	95	90	82	1	95
Springfield . . . . .	2	24	—	—	24	53	49	1	24
Sunapee . . . . .	3	65	5	7	68	151	102	6	69
Unity . . . . .	1	11	1	—	11	25	17	—	12
Washington . . . . .	—	5	—	—	5	30	22	—	5
Totals . . . . .	45	1008	38	39	1013	1795	1447	53	1026

SULLIVAN COUNTY	ALTERNATE DELEGATES AT LARGE - <i>Continued</i>								
	Horrigan	Hosek	Jackman	Lesnyk	Locke	Mandeville	McManus	Mudge	Noyes
March 7, 1972									
Republican									
Acworth . . . . .	27	21	16	—	10	14	15	14	9
Charlestown . . . . .	199	168	110	3	55	172	106	103	47
Claremont —									
Ward 1 . . . . .	118	90	93	3	48	71	87	78	44
Ward 2 . . . . .	314	283	255	12	60	290	259	253	60
Ward 3 . . . . .	82	51	68	4	12	55	68	64	12
Cornish . . . . .	42	114	61	4	25	105	57	59	23
Croydon . . . . .	24	18	9	—	9	22	9	7	8
Goshen . . . . .	36	29	15	1	8	24	14	14	6
Grantham . . . . .	29	25	12	—	10	27	12	8	11
Langdon . . . . .	25	21	15	—	10	13	14	14	10
Lempster . . . . .	13	8	12	—	49	7	14	14	52
Newport . . . . .	127	115	149	5	84	270	165	171	88
Plainfield . . . . .	73	63	101	1	16	69	97	101	15
Springfield . . . . .	35	39	23	—	8	26	19	20	10
Sunapee . . . . .	61	61	69	15	58	160	71	70	56
Unity . . . . .	17	7	11	—	4	26	12	11	4
Washington . . . . .	11	11	6	1	5	28	4	5	5
Totals . . . . .	1233	1124	1025	49	471	1379	1023	1006	460

SULLIVAN COUNTY	ALTERNATE DELEGATES AT LARGE - <i>Concluded</i>								
	Perkins	Porter	Richardson	Scamman, Jr.	Spencer	Swayne	Whittemore	Wilox	Scattering
March 7, 1972									
Republican									
Acworth . . . . .	14	33	18	55	2	16	2	1	—
Charlestown . . . . .	180	204	106	208	7	109	—	9	—
Claremont —									
Ward 1 . . . . .	58	123	85	126	3	83	4	8	3
Ward 2 . . . . .	299	426	253	434	7	248	17	4	—
Ward 3 . . . . .	47	99	69	125	5	69	6	7	—
Cornish . . . . .	108	118	52	126	3	53	—	6	—
Croydon . . . . .	13	27	8	46	1	8	1	3	—
Goshen . . . . .	12	12	17	12	—	18	—	1	—
Grantham . . . . .	30	26	10	25	—	12	—	—	—
Langdon . . . . .	10	28	15	29	2	16	1	1	—
Lempster . . . . .	14	30	14	24	—	17	—	1	—
Newport . . . . .	250	310	182	326	21	167	15	21	—
Plainfield . . . . .	68	80	98	74	3	95	4	1	—
Springfield . . . . .	20	29	21	26	1	26	1	2	—
Sunapee . . . . .	184	201	71	215	4	69	7	3	—
Unity . . . . .	27	28	12	32	1	12	1	2	—
Washington . . . . .	34	44	6	48	—	5	—	—	—
Totals . . . . .	1368	1818	1036	1932	60	1023	59	70	3

FIRST CONGRESSIONAL DISTRICT	DISTRICT DELEGATES					
	Ferdinando	Griffin	Maher	Main	Owen	Pray
March 7, 1972						
Republican						
Albany . . . . .	9	17	4	3	2	—
Alton . . . . .	138	217	46	43	15	10
Atkinson . . . . .	106	197	82	17	11	2
Auburn . . . . .	82	111	37	43	14	—
Barnstead . . . . .	65	88	35	34	2	6
Barrington . . . . .	38	138	66	21	8	7
Bartlett . . . . .	18	70	58	20	—	2
Bedford . . . . .	490	425	121	137	14	7
Belmont . . . . .	120	172	56	32	6	6
Brentwood . . . . .	70	123	44	34	—	3
Brookfield . . . . .	14	62	7	4	—	—
Candia . . . . .	121	175	121	72	8	1
Canterbury . . . . .	30	83	64	15	3	—
Center Harbor . . . . .	35	62	18	15	4	—
Chatham . . . . .	4	8	4	—	—	—
Chester . . . . .	69	146	53	36	8	—
Chichester . . . . .	36	72	25	25	2	—
Conway . . . . .	92	414	218	137	17	10
Danville . . . . .	27	60	19	16	2	1
Deerfield . . . . .	42	144	62	44	6	—
Derry . . . . .	375	748	308	163	38	11
Dover —						
Ward 1 . . . . .	113	299	132	30	6	11
Ward 2 . . . . .	28	85	55	11	2	3
Ward 3 . . . . .	47	200	108	17	3	7
Ward 4 . . . . .	126	423	275	65	8	12
Ward 5 . . . . .	9	38	33	6	—	2
Durham . . . . .	131	457	370	58	12	5
East Kingston . . . . .	13	90	33	14	4	3
Eaton . . . . .	12	28	11	1	1	1
Effingham . . . . .	6	46	7	8	—	1
Epping . . . . .	56	118	47	32	3	10
Epsom . . . . .	101	101	23	25	3	2
Exeter . . . . .	344	640	406	86	27	12
Farmington . . . . .	78	201	82	53	8	16
Freedom . . . . .	13	29	10	7	2	3
Fremont . . . . .	49	104	27	24	5	6
Gilford . . . . .	79	293	161	41	21	3
Gilman ton . . . . .	38	115	44	31	6	8
Goffstown . . . . .	422	393	109	161	14	5
Gorham . . . . .	46	88	60	28	10	7
Greenland . . . . .	48	229	109	25	3	2

FIRST CONGRESSIONAL DISTRICT	DISTRICT DELEGATES					
	Ferdinando	Griffin	Maier	Main	Owen	Pray
March 7, 1972						
Republican						
Hampstead . . . . .	124	264	78	46	9	6
Hampton . . . . .	169	720	454	69	24	6
Hampton Falls . . . . .	56	194	79	—	52	9
Hale's Location . . . . .	—	—	—	—	—	—
Hart's Location . . . . .	—	3	3	—	—	—
Hooksett . . . . .	281	196	73	78	17	5
Jackson . . . . .	9	25	28	4	1	—
Kensington . . . . .	30	94	40	12	1	—
Kingston . . . . .	68	256	109	55	17	15
Laconia —						
Ward 1 . . . . .	60	155	53	34	1	5
Ward 2 . . . . .	40	91	39	22	4	1
Ward 3 . . . . .	23	75	19	6	—	—
Ward 4 . . . . .	46	179	61	19	1	1
Ward 5 . . . . .	41	120	39	16	1	1
Ward 6 . . . . .	57	190	68	56	6	4
Lee . . . . .	19	94	105	23	2	3
Londonderry . . . . .	136	206	102	92	14	6
Loudon . . . . .	71	99	37	36	1	2
Madbury . . . . .	12	64	42	9	1	2
Madison . . . . .	25	70	37	13	1	—
Manchester —						
Ward 1 . . . . .	637	531	305	195	33	5
Ward 2 . . . . .	430	323	119	118	15	3
Ward 3 . . . . .	161	112	45	49	7	69
Ward 4 . . . . .	113	94	39	35	5	—
Ward 5 . . . . .	23	17	9	8	2	—
Ward 6 . . . . .	290	207	69	91	16	3
Ward 7 . . . . .	81	38	27	17	7	—
Ward 8 . . . . .	366	228	81	111	16	3
Ward 9 . . . . .	20	17	7	9	1	—
Ward 10 . . . . .	272	192	47	71	12	4
Ward 11 . . . . .	41	21	10	13	6	1
Ward 12 . . . . .	65	32	15	21	5	2
Ward 13 . . . . .	175	77	21	45	6	1
Ward 14 . . . . .	187	127	41	43	10	4
Meredith . . . . .	120	226	76	64	3	1
Merrimack . . . . .	306	374	135	125	21	4
Middleton . . . . .	3	11	—	5	—	1
Milton . . . . .	40	111	40	22	3	6
Moultonborough . . . . .	64	168	54	36	9	8
New Castle . . . . .	32	111	62	5	—	1

FIRST CONGRESSIONAL DISTRICT	DISTRICT DELEGATES					
	Ferdinando	Griffin	Maher	Main	Owen	Pray
March 7, 1972						
Republican						
New Durham . . . . .	17	57	11	14	1	1
Newfields . . . . .	9	74	31	9	—	3
New Hampton . . . . .	22	17	37	24	5	1
Newington . . . . .	16	71	46	11	2	2
Newmarket . . . . .	44	102	74	12	3	2
Newton . . . . .	54	122	58	28	7	4
Northfield . . . . .	66	77	63	31	3	4
North Hampton . . . . .	121	327	173	38	6	11
Northwood . . . . .	65	156	64	33	3	7
Nottingham . . . . .	34	73	41	14	1	4
Ossipee . . . . .	61	123	25	25	4	6
Pittsfield . . . . .	65	124	51	42	7	3
Plaistow . . . . .	107	303	133	31	11	9
Portsmouth —						
Ward 1 . . . . .	11	73	76	36	10	8
Ward 2 . . . . .	92	187	94	15	4	3
Ward 3 . . . . .	138	210	105	116	2	1
Ward 4 . . . . .	32	147	161	52	8	8
Ward 5 . . . . .	32	53	31	4	1	1
Ward 6 . . . . .	14	31	15	6	—	—
Randolph . . . . .	16	22	8	8	1	—
Raymond . . . . .	85	147	61	54	15	3
Rochester —						
Ward 1 . . . . .	29	157	59	15	1	14
Ward 2 . . . . .	46	279	100	24	1	29
Ward 3 . . . . .	25	95	32	17	2	5
Ward 4 . . . . .	29	71	42	15	4	13
Ward 5 . . . . .	39	138	60	24	4	19
Ward 6 . . . . .	33	144	46	15	3	10
Rollinsford . . . . .	26	90	38	18	2	3
Rye . . . . .	85	463	246	59	5	10
Sanbornton . . . . .	24	83	37	20	4	3
Sandown . . . . .	67	88	23	17	5	3
Sandwich . . . . .	28	69	27	24	4	1
Seabrook . . . . .	102	172	79	34	8	9
Shelburne . . . . .	15	14	11	4	1	—
Somersworth —						
Ward 1 . . . . .	8	32	24	5	—	—
Ward 2 . . . . .	14	63	36	10	3	4
Ward 3 . . . . .	17	56	21	3	—	4
Ward 4 . . . . .	4	28	13	3	—	—
Ward 5 . . . . .	3	7	10	—	—	1

FIRST CONGRESSIONAL DISTRICT	DISTRICT DELEGATES					
	Ferdinando	Griffin	Maher	Main	Owen	Pray
March 7, 1972						
Republican						
South Hampton . .	19	36	11	6	—	1
Strafford . . . . .	19	161	43	46	2	6
Stratham . . . . .	76	185	103	20	3	3
Tamworth . . . . .	60	111	62	31	2	8
Tilton . . . . .	57	208	70	40	3	3
Tuftonboro . . . . .	45	121	21	36	3	3
Wakefield . . . . .	4	8	159	—	66	30
Windham . . . . .	70	146	94	41	15	1
Wolfeboro . . . . .	125	361	111	71	8	11
Totals . . . . .	10603	19504	9155	4508	871	642

FIRST CONGRESSIONAL DISTRICT	DISTRICT DELEGATES					
	Ferdinando	Griffin	Maier	Main	Owen	Pray
March 7, 1972						
Republican						
Bean's Grant . . . .	-	-	-	-	-	-
Bean's Purchase . . .	-	-	-	-	-	-
Chandler's Pur. . . .	-	-	-	-	-	-
Crawford's Pur. . . .	-	-	-	-	-	-
Cutt's Grant . . . .	-	-	-	-	-	-
Green's Grant . . . .	-	-	-	-	-	-
Hadley's Pur. . . .	-	-	-	-	-	-
Low & Burbank's Grant . . . . .	-	-	-	-	-	-
Martin's Loc. . . . .	-	-	-	-	-	-
Pinkham's Gt. . . . .	-	1	1	-	-	-
Sargent's Pur. . . . .	-	-	-	-	-	-
T'son & Meserve's Purchase . . . . .	-	-	-	-	-	-

FIRST CONGRESSIONAL DISTRICT	DISTRICT DELEGATES					
	Roberts, Jr.	Roy	Sideris	Stahl	Tarrant	Scattering
March 7, 1972						
Republican						
Albany . . . . .	28	2	6	5	3	—
Alton . . . . .	241	3	77	46	47	—
Atkinson . . . . .	152	2	52	83	14	—
Auburn . . . . .	157	2	95	40	39	—
Barnstead . . . . .	96	—	30	38	39	—
Barrington . . . . .	141	2	46	62	19	—
Bartlett . . . . .	113	—	47	55	18	—
Bedford . . . . .	407	10	279	199	175	—
Belmont . . . . .	218	6	43	49	33	—
Brentwood . . . . .	93	3	50	40	32	—
Brookfield . . . . .	66	—	10	7	4	—
Candia . . . . .	158	6	74	80	67	—
Canterbury . . . . .	120	1	34	60	13	—
Center Harbor . . . . .	73	1	20	18	17	—
Chatham . . . . .	8	—	5	4	—	—
Chester . . . . .	184	1	77	55	23	—
Chichester . . . . .	82	—	49	26	23	—
Conway . . . . .	490	14	192	175	108	—
Danville . . . . .	79	1	36	17	16	—
Deerfield . . . . .	118	1	38	61	45	—
Derry . . . . .	592	20	295	300	165	—
Dover —						
Ward 1 . . . . .	222	2	49	117	25	—
Ward 2 . . . . .	80	1	28	59	12	2
Ward 3 . . . . .	166	5	90	102	17	9
Ward 4 . . . . .	359	5	210	268	57	—
Ward 5 . . . . .	41	1	15	34	5	—
Durham . . . . .	378	6	95	374	56	—
East Kingston . . . . .	71	2	13	20	13	—
Eaton . . . . .	—	—	—	—	—	—
Effingham . . . . .	51	—	21	6	8	—
Epping . . . . .	93	4	99	42	29	—
Epsom . . . . .	117	3	22	26	26	—
Exeter . . . . .	317	13	122	351	67	—
Farmington . . . . .	320	1	131	78	56	—
Freedom . . . . .	40	1	28	4	7	—
Fremont . . . . .	81	2	30	20	25	—
Gilford . . . . .	471	6	165	169	34	—
Gilmanton . . . . .	180	3	47	39	28	—
Goffstown . . . . .	559	26	343	118	179	—
Gorham . . . . .	131	3	88	60	29	—
Greenland . . . . .	201	10	80	89	19	—

FIRST CONGRESSIONAL DISTRICT	DISTRICT DELEGATES					
	Roberts, Jr.	Roy	Sideris	Stahl	Tarrant	Scattering
March 7, 1972						
Republican						
Hampstead . . . . .	223	8	105	79	47	—
Hampton . . . . .	669	9	282	386	51	—
Hampton Falls . . . . .	200	6	182	99	28	—
Hale's Location . . . . .	—	—	—	—	—	—
Hart's Location . . . . .	2	—	—	4	2	—
Hooksett . . . . .	215	8	202	78	85	—
Jackson . . . . .	42	2	24	26	1	—
Kensington . . . . .	90	2	54	37	10	—
Kingston . . . . .	249	8	149	93	49	—
Laconia —						
Ward 1 . . . . .	249	3	138	58	35	—
Ward 2 . . . . .	157	1	57	36	22	—
Ward 3 . . . . .	112	1	39	19	9	—
Ward 4 . . . . .	213	3	44	64	20	—
Ward 5 . . . . .	163	6	71	46	19	—
Ward 6 . . . . .	289	1	108	63	56	—
Lee . . . . .	114	1	44	102	24	—
Londonderry . . . . .	304	18	202	106	93	—
Loudon . . . . .	122	1	32	39	42	—
Madbury . . . . .	63	1	23	41	10	—
Madison . . . . .	88	1	31	41	13	—
Manchester —						
Ward 1 . . . . .	715	31	494	350	209	—
Ward 2 . . . . .	468	19	334	145	143	—
Ward 3 . . . . .	64	9	134	51	50	—
Ward 4 . . . . .	123	8	100	44	45	—
Ward 5 . . . . .	29	3	26	10	10	—
Ward 6 . . . . .	212	15	215	86	106	—
Ward 7 . . . . .	38	4	56	27	22	—
Ward 8 . . . . .	296	20	329	88	124	—
Ward 9 . . . . .	21	—	20	5	9	—
Ward 10 . . . . .	273	23	211	62	81	—
Ward 11 . . . . .	35	6	45	14	17	—
Ward 12 . . . . .	36	11	38	18	26	—
Ward 13 . . . . .	82	16	92	28	65	—
Ward 14 . . . . .	203	12	171	50	63	—
Meredith . . . . .	342	3	170	71	67	—
Merrimack . . . . .	349	9	261	168	151	—
Middleton . . . . .	12	—	4	2	5	—
Milton . . . . .	140	5	48	33	14	—
Moultonborough . . . . .	275	4	131	58	34	—
New Castle . . . . .	92	—	70	47	5	—

FIRST CONGRESSIONAL DISTRICT	DISTRICT DELEGATES					
	Roberts, Jr.	Roy	Sideris	Stahl	Tarrant	Scattering
March 7, 1972						
Republican						
New Durham . . . . .	63	1	27	14	12	—
Newfields . . . . .	82	1	34	25	6	—
New Hampton . . . . .	109	4	33	36	27	—
Newington . . . . .	60	—	23	38	1	1
Newmarket . . . . .	79	—	26	70	13	—
Newton . . . . .	101	8	90	57	30	—
Northfield . . . . .	94	4	36	63	29	—
North Hampton . . . . .	215	9	80	154	44	—
Northwood . . . . .	152	3	109	61	30	—
Nottingham . . . . .	67	2	60	34	13	—
Ossipee . . . . .	112	1	41	25	28	—
Pittsfield . . . . .	148	3	67	52	41	—
Plaistow . . . . .	264	8	196	137	29	—
Portsmouth —						
Ward 1 . . . . .	72	2	40	35	13	—
Ward 2 . . . . .	57	2	94	106	22	—
Ward 3 . . . . .	64	1	23	62	25	—
Ward 4 . . . . .	122	3	76	80	15	—
Ward 5 . . . . .	24	—	33	43	5	—
Ward 6 . . . . .	8	1	2	15	4	—
Randolph . . . . .	30	—	29	8	8	—
Raymond . . . . .	190	3	118	59	51	—
Rochester —						
Ward 1 . . . . .	201	1	69	51	12	—
Ward 2 . . . . .	252	3	48	93	22	—
Ward 3 . . . . .	107	1	27	28	15	—
Ward 4 . . . . .	70	1	38	43	13	—
Ward 5 . . . . .	164	3	44	60	25	—
Ward 6 . . . . .	112	1	26	46	14	—
Rollinsford . . . . .	103	—	42	31	14	—
Rye . . . . .	387	8	153	220	45	—
Sanbornton . . . . .	127	1	39	36	22	—
Sandown . . . . .	65	3	29	23	17	—
Sandwich . . . . .	125	5	57	28	25	—
Seabrook . . . . .	102	6	42	65	28	—
Shelburne . . . . .	17	—	9	12	4	—
Somersworth —						
Ward 1 . . . . .	36	—	20	23	4	—
Ward 2 . . . . .	64	—	27	33	11	—
Ward 3 . . . . .	73	1	31	20	6	—
Ward 4 . . . . .	29	—	8	13	4	—
Ward 5 . . . . .	5	—	4	11	—	—

FIRST CONGRESSIONAL DISTRICT	DISTRICT DELEGATES					
	Roberts, Jr.	Roy	Sideris	Stahl	Tarrant	Scattering
March 7, 1972						
Republican						
South Hampton . .	40	1	26	10	6	1
Strafford . . . . .	139	2	18	38	50	1
Stratham . . . . .	136	6	50	102	22	1
Tamworth . . . . .	123	7	41	65	48	1
Tilton . . . . .	228	3	50	65	43	1
Tuftonboro . . . . .	168	1	86	21	39	1
Wakefield . . . . .	31	32	117	33	30	1
Windham . . . . .	245	6	168	93	39	1
Wolfeboro . . . . .	464	7	272	110	76	1
Totals . . . . .	20591	601	10746	8718	4534	12

FIRST CONGRESSIONAL DISTRICT	DISTRICT DELEGATES					
	Roberts, Jr.	Roy	Sideris	Stahl	Tarrant	Scattering
March 7, 1972						
Republican						
Bean's Grant . . . . .	-	-	-	-	-	-
Bean's Pur. . . . .	-	-	-	-	-	-
Chandler's Pur. . . . .	-	-	-	-	-	-
Crawford's Pur. . . . .	-	-	-	-	-	-
Cutt's Grant . . . . .	-	-	-	-	-	-
Green's Grant . . . . .	-	-	-	-	-	-
Hadley's Pur. . . . .	-	-	-	-	-	-
Low & Burbank's Grant . . . . .	-	-	-	-	-	-
Martin's Loc. . . . .	-	-	-	-	-	-
Pinkham's Grant . . . . .	2	-	1	1	-	-
Sargent's Pur. . . . .	-	-	-	-	-	-
T'son & Meserve's Purchase . . . . .	-	-	-	-	-	-

FIRST CONGRESSIONAL DISTRICT	ALTERNATE DISTRICT DELEGATES						
	Avery	Barcomb	Casassa	Duprey	Emerson	Hammond	Scattering
March 7, 1972							
Republican							
Albany . . . . .	—	25	24	7	—	5	—
Alton . . . . .	25	305	273	52	10	51	—
Atkinson . . . . .	10	136	127	86	5	91	—
Auburn . . . . .	5	204	206	41	5	40	—
Barnstead . . . . .	16	114	112	41	15	37	—
Barrington . . . . .	2	169	160	62	4	60	—
Bartlett . . . . .	1	105	104	62	1	48	—
Bedford . . . . .	13	730	731	128	21	107	—
Belmont . . . . .	15	221	214	63	22	54	—
Brentwood . . . . .	7	131	171	41	8	39	—
Brookfield . . . . .	3	69	69	9	1	7	—
Candia . . . . .	5	244	246	77	7	79	—
Canterbury . . . . .	5	116	117	61	3	58	—
Center Harbor . . . . .	4	86	83	22	2	25	—
Chatham . . . . .	—	10	10	5	—	4	—
Chester . . . . .	9	224	220	54	6	55	—
Chichester . . . . .	4	118	116	26	3	27	—
Conway . . . . .	13	573	559	268	27	216	—
Danville . . . . .	2	92	99	16	5	16	—
Deerfield . . . . .	8	167	162	66	7	66	—
Derry . . . . .	32	904	887	312	36	325	—
Dover —							
Ward 1 . . . . .	4	341	318	110	3	110	—
Ward 2 . . . . .	3	111	103	61	1	60	2
Ward 3 . . . . .	6	244	229	97	7	94	—
Ward 4 . . . . .	9	522	499	259	9	262	—
Ward 5 . . . . .	2	52	45	33	—	33	—
Durham . . . . .	25	482	495	363	5	357	—
East Kingston . . . . .	3	92	93	20	5	20	—
Eaton . . . . .	—	47	49	11	—	11	—
Effingham . . . . .	1	65	58	7	1	5	—
Epping . . . . .	7	155	167	44	10	41	—
Epsom . . . . .	7	151	147	27	6	26	—
Exeter . . . . .	47	670	584	376	35	356	—
Farmington . . . . .	9	367	327	74	12	71	—
Freedom . . . . .	1	58	49	15	1	10	—
Fremont . . . . .	6	130	122	25	6	26	—
Gilford . . . . .	23	417	411	167	22	159	—
Gilman ton . . . . .	16	169	159	47	18	44	—
Goffstown . . . . .	19	756	761	117	26	158	—
Gorham . . . . .	10	158	157	73	6	61	—
Greenland . . . . .	9	237	251	89	6	92	—

FIRST CONGRESSIONAL DISTRICT	ALTERNATE DISTRICT DELEGATES						
	Avery	Barcomb	Casassa	Duprey	Emerson	Hammond	Scattering
March 7, 1972							
Republican							
Hampstead . . . . .	11	327	320	78	14	87	—
Hampton . . . . .	12	784	1004	371	19	382	—
Hampton Falls . . . . .	7	77	199	73	5	75	—
Hale's Location . . . . .	—	—	—	—	—	—	—
Hart's Location . . . . .	—	3	3	4	—	4	—
Hooksett . . . . .	17	451	448	81	18	79	—
Jackson . . . . .	—	41	40	30	—	25	—
Kensington . . . . .	1	128	136	41	3	38	—
Kingston . . . . .	15	317	315	105	11	113	—
Laconia —							
Ward 1 . . . . .	5	251	229	67	10	66	—
Ward 2 . . . . .	7	151	149	40	3	44	—
Ward 3 . . . . .	—	101	99	19	5	18	—
Ward 4 . . . . .	2	213	211	59	3	60	—
Ward 5 . . . . .	4	182	182	50	4	53	—
Ward 6 . . . . .	5	289	292	69	8	71	—
Lee . . . . .	4	133	127	98	3	99	—
Londonderry . . . . .	13	412	405	96	22	102	—
Loudon . . . . .	9	142	144	40	4	37	—
Madbury . . . . .	—	76	74	40	—	40	—
Madison . . . . .	1	101	99	44	2	37	—
Manchester —							
Ward 1 . . . . .	16	1037	1053	306	32	349	—
Ward 2 . . . . .	13	691	686	133	11	162	—
Ward 3 . . . . .	3	118	116	34	2	41	—
Ward 4 . . . . .	6	178	174	45	9	60	—
Ward 5 . . . . .	3	44	46	10	4	15	—
Ward 6 . . . . .	14	401	390	92	20	115	—
Ward 7 . . . . .	4	76	69	33	4	39	—
Ward 8 . . . . .	15	532	520	91	19	124	2
Ward 9 . . . . .	1	33	29	7	—	10	—
Ward 10 . . . . .	9	40	300	55	6	81	—
Ward 11 . . . . .	3	58	59	11	2	18	—
Ward 12 . . . . .	4	71	72	23	7	30	—
Ward 13 . . . . .	5	189	188	30	8	47	—
Ward 14 . . . . .	8	355	300	53	12	70	—
Meredith . . . . .	12	364	369	82	13	75	—
Merrimack . . . . .	20	622	598	148	22	179	—
Middleton . . . . .	—	15	10	2	—	2	—
Milton . . . . .	1	177	156	42	5	35	—
Moultonborough . . . . .	6	300	295	71	11	62	—
New Castle . . . . .	5	135	131	52	1	47	—

FIRST CONGRESSIONAL DISTRICT	ALTERNATE DISTRICT DELEGATES						
	Avery	Barcomb	Casassa	Duprey	Emerson	Hammond	Scattering
March 7, 1972							
Republican							
New Durham . . . . .	5	77	65	14	2	15	—
Newfields . . . . .	4	84	86	26	1	24	—
New Hampton . . . . .	3	105	103	42	6	38	—
Newington . . . . .	2	73	74	37	4	37	—
Newmarket . . . . .	3	120	109	68	3	65	—
Newton . . . . .	13	172	169	62	7	57	—
Northfield . . . . .	9	135	131	58	9	56	—
North Hampton . . . . .	6	321	328	121	26	129	—
Northwood . . . . .	21	216	208	54	16	59	—
Nottingham . . . . .	5	120	112	36	6	38	—
Ossipee . . . . .	6	134	130	26	6	18	—
Pittsfield . . . . .	10	186	185	57	17	54	—
Plaistow . . . . .	50	387	386	130	13	103	—
Portsmouth —							
Ward 1 . . . . .	2	135	139	43	3	32	—
Ward 2 . . . . .	10	142	136	66	36	123	—
Ward 3 . . . . .	3	179	189	64	65	63	—
Ward 4 . . . . .	28	173	186	76	7	130	—
Ward 5 . . . . .	2	55	49	23	7	45	—
Ward 6 . . . . .	—	18	29	15	1	16	—
Randolph . . . . .	4	42	41	10	3	11	—
Raymond . . . . .	17	241	232	65	13	65	—
Rochester —							
Ward 1 . . . . .	4	244	196	51	3	50	—
Ward 2 . . . . .	5	344	302	94	3	87	—
Ward 3 . . . . .	4	124	110	35	3	32	1
Ward 4 . . . . .	3	131	95	47	3	42	—
Ward 5 . . . . .	5	212	184	68	7	62	—
Ward 6 . . . . .	5	174	154	46	6	41	—
Rollinsford . . . . .	2	131	128	33	2	35	—
Rye . . . . .	7	502	524	222	8	232	—
Sanbornton . . . . .	5	120	115	46	6	41	1
Sandown . . . . .	4	108	112	26	4	23	—
Sandwich . . . . .	3	119	117	30	—	31	—
Seabrook . . . . .	20	189	226	73	10	68	—
Shelburne . . . . .	—	25	26	10	—	11	—
Somersworth —							
Ward 1 . . . . .	1	49	44	22	—	21	—
Ward 2 . . . . .	1	82	77	31	1	36	—
Ward 3 . . . . .	1	87	77	23	—	21	—
Ward 4 . . . . .	—	35	36	10	2	9	—
Ward 5 . . . . .	—	11	11	11	—	9	—

FIRST CONGRESSIONAL DISTRICT	ALTERNATE DISTRICT DELEGATES						
	Avery	Barcomb	Casassa	Duprey	Emerson	Hammond	Scattering
March 7, 1972							
Republican							
South Hampton . .	1	53	57	9	4	10	—
Strafford . . . . .	7	166	150	44	6	45	—
Stratham . . . . .	6	209	207	94	—	99	—
Tamworth . . . . .	3	144	143	75	11	67	—
Tilton . . . . .	8	246	245	70	12	70	—
Tuftonboro . . . . .	7	206	191	24	7	23	4
Wakefield . . . . .	1	178	162	43	4	34	—
Windham . . . . .	10	311	298	102	9	109	—
Wolfeboro . . . . .	12	564	550	132	10	109	—
Totals . . . . .	975	27462	27376	8804	1061	8993	10

FIRST CONGRESSIONAL DISTRICT	ALTERNATE DISTRICT DELEGATES						
	Avery	Barcomb	Casassa	Duprey	Emerson	Hammond	Scattering
March 7, 1972							
Republican							
Bean's Grant . . . . .	-	-	-	-	-	-	-
Bean's Pur. . . . .	-	-	-	-	-	-	-
Chandler's Pur. . . . .	-	-	-	-	-	-	-
Crawford's Pur. . . . .	-	-	-	-	-	-	-
Cutt's Grant . . . . .	-	-	-	-	-	-	-
Green's Grant . . . . .	-	-	-	-	-	-	-
Hadley's Pur. . . . .	-	-	-	-	-	-	-
Low & Burbank's Grant . . . . .	-	-	-	-	-	-	-
Martin's Location . . . . .	-	-	-	-	-	-	-
Pinkham's Grant . . . . .	-	1	1	1	-	1	-
Sargent's Pur. . . . .	-	-	-	-	-	-	-
T'son & Meserve's Pur. . . . .	-	-	-	-	-	-	-

SECOND CONGRESSIONAL DISTRICT	DISTRICT DELEGATES					
	Cleveland	Clifford	Coggeshall	Currier	Horton, Jr.	Johnson
March 7, 1972						
Republican						
Acworth . . . . .	50	8	10	—	17	4
Alexandria . . . . .	65	9	9	1	16	5
Allenstown . . . . .	86	17	16	1	28	6
Alstead . . . . .	97	25	17	1	35	23
Amherst . . . . .	627	112	85	44	178	59
Andover . . . . .	132	21	23	4	42	8
Antrim . . . . .	204	20	11	1	36	14
Ashland . . . . .	134	31	20	6	31	39
Atk'n & Gil. Ac. Gt.	—	—	—	—	—	—
Bath . . . . .	49	5	10	2	17	13
Bennington . . . . .	63	8	8	1	10	9
Benton . . . . .	17	1	—	—	1	1
Berlin —						
Ward 1 . . . . .	88	8	5	3	41	9
Ward 2 . . . . .	112	12	13	3	51	12
Ward 3 . . . . .	276	33	25	8	93	38
Ward 4 . . . . .	35	3	5	1	7	4
Bethlehem . . . . .	78	9	45	5	34	27
Boscawen . . . . .	166	14	27	6	91	25
Bow . . . . .	382	30	25	5	165	45
Bradford . . . . .	117	25	25	3	26	24
Bridgewater . . . . .	58	11	10	1	13	9
Bristol . . . . .	231	39	32	2	50	25
Brookline . . . . .	94	40	20	—	44	6
Cambridge . . . . .	—	—	—	—	—	—
Campton . . . . .	121	27	29	3	31	13
Canaan . . . . .	133	14	11	5	72	19
Carroll . . . . .	31	8	5	1	8	7
Charlestown . . . . .	249	36	43	1	103	31
Chesterfield . . . . .	157	22	13	—	40	19
Claremont —						
Ward 1 . . . . .	164	32	31	5	85	29
Ward 2 . . . . .	482	33	48	—	247	28
Ward 3 . . . . .	127	13	13	—	65	7
Clarksville . . . . .	4	1	—	—	2	—
Colebrook . . . . .	169	12	17	3	33	16
Columbia . . . . .	23	2	—	1	8	2
Concord —						
Ward 1 . . . . .	164	18	14	2	65	21
Ward 2 . . . . .	199	10	11	2	101	8
Ward 3 . . . . .	202	24	24	5	81	19
Ward 4 . . . . .	361	25	35	7	204	45

SECOND CONGRESSIONAL DISTRICT	DISTRICT DELEGATES					
	Cleveland	Clifford	Coggeshall	Currier	Horton, Jr.	Johnson
March 7, 1972						
Republican						
Ward 5 . . . . .	285	12	21	2	184	17
Ward 6 . . . . .	182	12	10	3	102	14
Ward 7 . . . . .	741	66	58	7	464	43
Ward 8 . . . . .	342	38	21	7	146	45
Ward 9 . . . . .	180	14	12	3	117	8
Cornish . . . . .	114	15	19	—	52	16
Croydon . . . . .	42	7	11	2	8	3
Dalton . . . . .	32	5	—	6	6	8
Danbury . . . . .	40	14	19	—	15	8
Deering . . . . .	52	6	7	—	12	4
Dix's Grant . . . . .	—	—	—	—	—	—
Dixville . . . . .	9	—	—	—	—	—
Dorchester . . . . .	26	5	—	3	5	5
Dublin . . . . .	101	10	10	1	61	8
Dummer . . . . .	28	—	1	1	8	1
Dunbarton . . . . .	154	30	22	1	26	17
Easton . . . . .	9	2	2	—	14	—
Ellsworth . . . . .	5	1	—	—	2	1
Enfield . . . . .	202	15	16	1	55	13
Errol . . . . .	9	2	2	—	2	3
Erving's Grant . . . . .	—	—	—	—	—	—
Fitzwilliam . . . . .	142	13	5	4	41	29
Francestown . . . . .	72	16	8	3	29	7
Franconia . . . . .	64	6	5	4	39	5
Franklin —						
Ward 1 . . . . .	125	15	14	2	50	6
Ward 2 . . . . .	65	6	4	5	24	6
Ward 3 . . . . .	154	2	21	1	75	20
Gilsum . . . . .	35	—	1	—	5	2
Goshen . . . . .	35	5	9	—	13	3
Grafton . . . . .	44	7	7	—	8	4
Grantham . . . . .	27	8	6	—	11	4
Greenfield . . . . .	82	14	7	1	13	10
Greenville . . . . .	62	8	5	2	31	7
Groton . . . . .	9	—	1	—	—	—
Hancock . . . . .	148	21	17	3	67	14
Hanover . . . . .	384	28	37	3	639	28
Harrisville . . . . .	39	1	1	2	29	2
Haverhill . . . . .	298	48	42	7	55	38
Hebron . . . . .	42	3	2	1	13	3
Henniker . . . . .	188	23	52	6	72	33
Hill . . . . .	55	13	10	—	15	9

SECOND CONGRESSIONAL DISTRICT	DISTRICT DELEGATES					
	Cleveland	Clifford	Coggeshall	Currier	Horton, Jr.	Johnson
March 7, 1972						
Republican						
Hillsborough . . . . .	237	53	40	3	62	24
Hinsdale . . . . .	170	34	17	4	33	43
Holderness . . . . .	99	38	26	3	39	14
Hollis . . . . .	493	54	36	9	115	20
Hopkinton . . . . .	412	51	46	2	240	40
Hudson . . . . .	492	65	41	21	241	69
Jaffrey . . . . .	243	52	36	5	82	39
Jefferson . . . . .	56	10	9	1	14	15
Keene —						
Ward 1 . . . . .	229	17	20	4	126	24
Ward 2 . . . . .	144	12	3	3	64	30
Ward 3 . . . . .	171	22	20	2	89	36
Ward 4 . . . . .	476	40	18	5	241	59
Ward 5 . . . . .	199	33	28	1	121	33
Kilkenny . . . . .	—	—	—	—	—	—
Lancaster . . . . .	321	38	32	3	58	27
Landaff . . . . .	18	2	4	—	—	4
Langdon . . . . .	37	4	4	1	17	8
Lebanon —						
Ward 1 . . . . .	210	17	17	2	112	13
Ward 2 . . . . .	119	10	9	3	72	5
Ward 3 . . . . .	208	14	18	3	145	27
Lempster . . . . .	18	8	45	—	15	49
Lincoln . . . . .	74	17	11	4	10	27
Lisbon . . . . .	137	6	7	2	15	4
Litchfield . . . . .	84	12	6	3	35	12
Littleton . . . . .	435	54	102	12	115	75
Livermore . . . . .	—	—	—	—	—	—
Lyman . . . . .	18	—	—	—	3	—
Lyme . . . . .	107	7	7	1	83	6
Lyndeborough . . . . .	70	17	10	10	27	13
Marlborough . . . . .	97	14	13	1	51	30
Marlow . . . . .	13	4	4	1	11	6
Mason . . . . .	50	14	3	2	23	3
Milan . . . . .	36	6	14	2	9	10
Milford . . . . .	628	106	80	35	177	54
Millsfield . . . . .	3	—	—	—	—	—
Monroe . . . . .	86	5	4	1	10	5
Mont Vernon . . . . .	98	27	10	10	40	22
Nashua —						
Ward 1 . . . . .	235	42	28	3	137	50
Ward 2 . . . . .	358	35	31	7	151	14
Ward 3 . . . . .	228	105	28	6	113	12

SECOND CONGRESSIONAL DISTRICT	DISTRICT DELEGATES					
	Cleveland	Clifford	Coggeshall	Currier	Horton, Jr.	Johnson
March 7, 1972						
Republican						
Ward 4 . . . . .	82	15	8	2	47	19
Ward 5 . . . . .	80	4	9	3	41	4
Ward 6 . . . . .	128	15	12	2	59	19
Ward 7 . . . . .	105	28	11	2	54	26
Ward 8 . . . . .	245	27	37	5	97	172
Ward 9 . . . . .	177	19	22	5	78	8
Nelson . . . . .	39	3	3	3	16	8
New Boston . . . . .	126	18	34	11	41	22
Newbury . . . . .	94	7	26	—	32	10
New Ipswich . . . . .	106	33	22	4	48	21
New London . . . . .	553	30	64	1	139	39
Newport . . . . .	376	53	127	11	144	37
Northumberland . . . . .	114	29	31	4	15	19
Odell . . . . .	—	—	—	—	—	—
Orange . . . . .	18	—	—	1	6	—
Orford . . . . .	73	17	16	—	29	15
Pelham . . . . .	221	28	40	15	121	27
Pembroke . . . . .	335	50	47	5	96	28
Peterborough . . . . .	537	58	26	7	182	77
Piermont . . . . .	45	11	8	—	17	7
Pittsburg . . . . .	57	19	16	—	10	9
Plainfield . . . . .	73	9	4	1	99	11
Plymouth . . . . .	298	35	83	2	114	65
Richmond . . . . .	26	9	4	—	4	4
Rindge . . . . .	134	23	16	2	60	31
Roxbury . . . . .	7	3	2	—	3	4
Rumney . . . . .	82	119	13	3	26	11
Salem . . . . .	1319	104	71	38	531	78
Salisbury . . . . .	47	17	12	—	17	9
Second College Gt.	—	—	—	—	—	—
Sharon . . . . .	19	—	1	2	8	2
Springfield . . . . .	53	6	7	—	22	9
Stark . . . . .	20	—	3	2	2	1
Stewartstown . . . . .	35	12	7	1	14	6
Stoddard . . . . .	16	3	7	—	13	5
Stratford . . . . .	30	5	4	1	4	1
Success . . . . .	—	—	—	—	—	—
Sugar Hill . . . . .	66	7	5	—	32	3
Sullivan . . . . .	28	7	8	—	19	8
Sunapee . . . . .	242	39	64	2	60	26
Surry . . . . .	32	4	3	—	22	6
Sutton . . . . .	82	17	22	1	41	8

SECOND CONGRESSIONAL DISTRICT	DISTRICT DELEGATES					
	Cleveland	Clifford	Coggeshall	Currier	Horton, Jr.	Johnson
March 7, 1972						
Republican						
Swanzy . . . . .	286	19	29	1	113	40
Temple . . . . .	88	20	6	—	27	23
Thornton . . . . .	86	12	10	1	21	15
Troy . . . . .	64	4	15	1	24	17
Unity . . . . .	28	3	4	—	11	2
Walpole . . . . .	226	23	24	1	90	50
Warner . . . . .	210	22	30	1	62	10
Warren . . . . .	37	14	12	—	6	11
Washington . . . . .	29	2	7	—	5	5
Waterville Valley . . . . .	23	—	—	—	16	1
Weare . . . . .	186	42	24	12	50	54
Webster . . . . .	82	8	6	—	27	2
Wentworth . . . . .	47	7	8	—	4	5
Wentworth's Loc. . . . .	5	1	—	—	1	1
Westmoreland . . . . .	89	16	21	3	42	28
Whitefield . . . . .	131	15	11	3	40	19
Wilmot . . . . .	59	2	4	—	23	5
Wilton . . . . .	218	43	34	13	93	22
Winchester . . . . .	98	25	13	1	33	89
Windsor . . . . .	10	1	—	—	1	1
Woodstock . . . . .	59	12	12	1	17	10
Totals . . . . .	25660	3468	3212	563	10644	3300

SECOND CONGRESSIONAL DISTRICT	DISTRICT DELEGATES				
	Koenig	MacMillen	Puksta	Shaw	Scattering
March 7, 1972					
Republican					
Acworth . . . . .	15	16	48	3	—
Alexandria . . . . .	23	16	33	2	—
Allenstown . . . . .	59	25	78	6	—
Alstead . . . . .	80	37	73	7	—
Amherst . . . . .	351	174	362	16	—
Andover . . . . .	76	42	90	4	—
Antrim . . . . .	125	39	110	6	—
Ashland . . . . .	117	24	107	3	—
Atk'n & Gil. Ac. Gt.	—	—	—	—	—
Bath . . . . .	38	18	40	1	—
Bennington . . . . .	37	11	48	6	—
Benton . . . . .	6	3	13	—	—
Berlin —					
Ward 1 . . . . .	70	38	79	4	—
Ward 2 . . . . .	87	55	86	4	—
Ward 3 . . . . .	195	101	133	5	—
Ward 4 . . . . .	23	8	41	1	—
Bethlehem . . . . .	70	42	87	6	—
Boscawen . . . . .	122	88	119	6	—
Bow . . . . .	279	160	285	6	—
Bradford . . . . .	84	25	71	1	—
Bridgewater . . . . .	44	17	30	2	—
Bristol . . . . .	167	58	161	5	—
Brookline . . . . .	69	47	100	2	—
Cambridge . . . . .	—	—	—	—	—
Campton . . . . .	100	36	105	2	—
Canaan . . . . .	95	66	96	3	—
Carroll . . . . .	29	1	32	—	—
Charlestown . . . . .	78	105	204	12	—
Chesterfield . . . . .	104	37	146	22	—
Claremont —					
Ward 1 . . . . .	73	85	221	4	1
Ward 2 . . . . .	65	253	558	10	—
Ward 3 . . . . .	45	62	152	5	—
Clarksville . . . . .	6	2	6	—	—
Colebrook . . . . .	158	32	162	9	—
Columbia . . . . .	14	8	18	1	—
Concord —					
Ward 1 . . . . .	28	88	65	113	—
Ward 2 . . . . .	101	105	154	2	—
Ward 3 . . . . .	135	76	124	8	—
Ward 4 . . . . .	210	208	272	12	—

SECOND CONGRESSIONAL DISTRICT	DISTRICT DELEGATES				
	Koenig	MacMillen	Puksta	Shaw	Scattering
March 7, 1972					
Republican					
Ward 5 . . . . .	169	160	185	3	—
Ward 6 . . . . .	105	113	132	4	—
Ward 7 . . . . .	433	468	518	17	—
Ward 8 . . . . .	244	146	249	10	—
Ward 9 . . . . .	71	121	105	3	—
Cornish . . . . .	53	58	117	5	—
Croydon . . . . .	12	7	45	2	—
Dalton . . . . .	26	7	31	1	—
Danbury . . . . .	16	18	32	1	—
Deering . . . . .	31	14	34	1	—
Dix's Grant . . . . .	—	—	—	—	—
Dixville . . . . .	9	—	4	—	—
Dorchester . . . . .	20	4	21	—	—
Dublin . . . . .	70	57	64	52	—
Dummer . . . . .	11	7	25	—	—
Dunbarton . . . . .	84	25	72	3	—
Easton . . . . .	2	16	7	—	—
Ellsworth . . . . .	2	2	2	—	—
Enfield . . . . .	85	71	115	6	—
Errol . . . . .	9	3	6	—	—
Erving's Grant . . . . .	—	—	—	—	—
Fitzwilliam . . . . .	100	35	138	6	—
Francestown . . . . .	53	32	62	4	—
Franconia . . . . .	34	44	51	—	—
Franklin —					
Ward 1 . . . . .	77	52	88	2	—
Ward 2 . . . . .	47	27	44	—	—
Ward 3 . . . . .	88	74	92	3	—
Gilsum . . . . .	34	5	29	4	—
Goshen . . . . .	25	15	41	—	—
Grafton . . . . .	15	10	35	—	—
Grantham . . . . .	10	16	33	—	—
Greenfield . . . . .	50	18	56	4	—
Greenville . . . . .	34	24	32	3	—
Groton . . . . .	6	1	7	—	—
Hancock . . . . .	79	64	135	5	—
Hanover . . . . .	287	717	307	4	—
Harrisville . . . . .	40	26	31	9	—
Haverhill . . . . .	72	76	281	13	—
Hebron . . . . .	22	13	33	1	—
Henniker . . . . .	166	76	109	4	—
Hill . . . . .	43	18	32	—	—

SECOND CONGRESSIONAL DISTRICT	DISTRICT DELEGATES				
	Koenig	MacMillen	Puksta	Shaw	Scattering
March 7, 1972					
Republican					
Hillsborough . . . . .	172	68	181	3	—
Hinsdale . . . . .	117	45	161	27	—
Holderness . . . . .	99	29	102	5	—
Hollis . . . . .	251	155	211	5	—
Hopkinton . . . . .	237	254	335	37	—
Hudson . . . . .	337	204	438	11	2
Jaffrey . . . . .	189	85	179	12	—
Jefferson . . . . .	42	12	53	1	—
Keene —					
Ward 1 . . . . .	126	125	209	19	—
Ward 2 . . . . .	114	57	119	18	—
Ward 3 . . . . .	117	82	155	18	—
Ward 4 . . . . .	311	255	439	41	—
Ward 5 . . . . .	165	121	161	22	—
Kilkenny . . . . .	—	—	—	—	—
Lancaster . . . . .	186	60	221	10	—
Landaff . . . . .	4	1	18	—	—
Langdon . . . . .	17	15	32	—	—
Lebanon —					
Ward 1 . . . . .	65	127	125	2	—
Ward 2 . . . . .	62	78	83	1	—
Ward 3 . . . . .	122	152	189	2	—
Lempster . . . . .	15	13	27	1	—
Lincoln . . . . .	56	12	71	—	—
Lisbon . . . . .	80	18	143	3	—
Litchfield . . . . .	92	28	81	—	—
Littleton . . . . .	340	132	391	14	—
Livermore . . . . .	—	—	—	—	—
Lyman . . . . .	14	5	16	—	—
Lyme . . . . .	44	89	110	1	—
Lyndeborough . . . . .	72	27	64	5	—
Marlborough . . . . .	107	48	81	11	—
Marlow . . . . .	20	8	23	3	—
Mason . . . . .	24	23	41	3	—
Milan . . . . .	30	8	28	1	2
Milford . . . . .	418	170	354	19	1
Millsfield . . . . .	—	—	3	—	—
Monroe . . . . .	25	8	92	2	—
Mont Vernon . . . . .	60	40	91	2	—
Nashua —					
Ward 1 . . . . .	217	113	246	4	—
Ward 2 . . . . .	286	154	397	14	—

SECOND CONGRESSIONAL DISTRICT	DISTRICT DELEGATES				
	Koenig	MacMillen	Puksta	Shaw	Scattering
March 7, 1972					
Republican					
Ward 3 . . . . .	85	89	200	4	—
Ward 4 . . . . .	78	33	68	2	—
Ward 5 . . . . .	79	31	93	4	—
Ward 6 . . . . .	113	43	124	4	—
Ward 7 . . . . .	88	44	98	3	—
Ward 8 . . . . .	168	92	183	7	—
Ward 9 . . . . .	67	68	158	1	—
Nelson . . . . .	30	15	37	6	—
New Boston . . . . .	110	35	114	6	—
Newbury . . . . .	43	36	73	—	—
New Ipswich . . . . .	71	53	102	14	1
New London . . . . .	229	39	346	3	—
Newport . . . . .	83	150	362	19	—
Northumberland . . . . .	68	20	121	6	—
Odell . . . . .	—	—	—	—	—
Orange . . . . .	13	6	24	1	—
Orford . . . . .	56	31	63	1	—
Pelham . . . . .	224	95	236	7	—
Pembroke . . . . .	278	105	269	9	—
Peterborough . . . . .	387	185	455	17	—
Piermont . . . . .	19	18	36	—	—
Pittsburg . . . . .	27	8	57	1	—
Plainfield . . . . .	43	105	86	2	—
Plymouth . . . . .	235	120	275	1	—
Richmond . . . . .	25	4	27	1	—
Rindge . . . . .	118	58	57	14	—
Roxbury . . . . .	6	2	6	—	—
Rumney . . . . .	76	28	79	6	—
Salem . . . . .	783	519	759	79	—
Salisbury . . . . .	31	29	34	2	—
Second College Gt. . . . .	—	—	—	—	—
Sharon . . . . .	13	7	23	2	—
Springfield . . . . .	24	22	43	1	—
Stark . . . . .	16	3	13	4	—
Stewartstown . . . . .	24	11	33	3	—
Stoddard . . . . .	24	12	23	4	—
Stratford . . . . .	21	4	28	1	—
Success . . . . .	—	—	—	—	—
Sugar Hill . . . . .	43	31	47	—	—
Sullivan . . . . .	20	16	22	3	—
Sunapee . . . . .	88	62	169	7	—
Surry . . . . .	24	20	29	2	—

SECOND CONGRESSIONAL DISTRICT	DISTRICT DELEGATES				
	Koenig	MacMillen	Puksta	Shaw	Scattering
March 7, 1972					
Republican					
Sutton . . . . .	40	45	50	4	—
Swanzy . . . . .	153	113	149	23	—
Temple . . . . .	67	26	77	2	—
Thornton . . . . .	54	22	66	3	—
Troy . . . . .	55	81	63	6	—
Unity . . . . .	14	12	38	1	—
Walpole . . . . .	122	90	216	9	—
Warner . . . . .	119	65	137	2	—
Warren . . . . .	49	5	40	1	—
Washington . . . . .	31	6	39	—	—
Waterville Valley . . . . .	19	15	15	—	—
Weare . . . . .	157	50	145	4	—
Webster . . . . .	49	28	56	—	—
Wentworth . . . . .	33	6	28	3	—
Wentworth's Loc. . . . .	4	1	5	—	—
Westmoreland . . . . .	71	39	72	7	—
Whitefield . . . . .	103	39	109	3	—
Wilmot . . . . .	31	27	41	1	—
Wilton . . . . .	147	93	186	7	—
Winchester . . . . .	111	25	76	20	—
Windsor . . . . .	4	2	8	—	—
Woodstock . . . . .	57	14	29	1	—
Totals . . . . .	16165	10722	20196	1130	7

SECOND CONGRESSIONAL DISTRICT	ALTERNATE DISTRICT DELEGATES						
	Bean	Davis	Douglas, III	Gard	Hutchins	Merrill	Scattering
March 7, 1972							
Republican							
Acworth . . . . .	14	1	55	14	—	52	—
Alexandria . . . . .	17	1	46	18	4	48	—
Allenstown . . . . .	30	6	105	29	4	107	—
Alstead . . . . .	45	6	104	39	1	109	—
Amherst . . . . .	189	15	735	191	11	720	—
Andover . . . . .	49	4	126	44	6	127	—
Antrim . . . . .	43	1	204	39	2	217	—
Ashland . . . . .	31	12	155	24	9	165	—
Atk'n & Gil. Ac. Gt.	—	—	—	—	—	—	—
Bath . . . . .	17	1	57	15	—	55	—
Bennington . . . . .	16	5	76	12	1	68	—
Benton . . . . .	2	—	16	2	—	17	—
Berlin —							
Ward 1 . . . . .	35	3	107	33	1	106	—
Ward 2 . . . . .	53	6	129	54	4	130	—
Ward 3 . . . . .	93	7	314	87	14	322	—
Ward 4 . . . . .	5	4	38	9	4	40	—
Bethlehem . . . . .	39	10	110	36	6	110	—
Boscawen . . . . .	85	16	182	83	26	183	—
Bow . . . . .	156	40	437	162	25	422	—
Bradford . . . . .	24	2	135	23	4	130	—
Bridgewater . . . . .	13	2	57	14	3	58	—
Bristol . . . . .	52	11	268	51	6	259	—
Brookline . . . . .	46	2	125	46	2	117	—
Cambridge . . . . .	—	—	—	—	—	—	—
Campton . . . . .	39	5	140	35	11	143	—
Canaan . . . . .	69	15	140	62	11	153	—
Carroll . . . . .	2	1	46	5	2	48	—
Charlestown . . . . .	115	4	240	109	8	243	—
Chesterfield . . . . .	48	2	198	45	4	193	3
Claremont —							
Ward 1 . . . . .	82	5	205	77	6	205	—
Ward 2 . . . . .	246	73	449	251	7	453	—
Ward 3 . . . . .	70	5	136	64	5	146	—
Clarksville . . . . .	3	—	7	3	—	8	—
Colebrook . . . . .	47	6	218	26	5	225	—
Columbia . . . . .	6	—	22	8	2	21	—
Concord —							
Ward 1 . . . . .	64	6	168	66	6	165	—
Ward 2 . . . . .	96	11	219	93	7	200	—
Ward 3 . . . . .	75	14	223	73	13	216	—
Ward 4 . . . . .	204	30	399	199	26	378	—

SECOND CONGRESSIONAL DISTRICT	ALTERNATE DISTRICT DELEGATES						
	Bean	Davis	Douglas, III	Gard	Hutchins	Merrill	Scattering
March 7, 1972							
Republican							
Ward 5 . . . . .	161	16	287	161	11	279	4
Ward 6 . . . . .	104	16	189	99	15	185	1
Ward 7 . . . . .	477	62	768	447	43	738	—
Ward 8 . . . . .	133	22	389	128	20	371	—
Ward 9 . . . . .	118	8	170	119	5	163	—
Cornish . . . . .	51	6	124	47	5	136	—
Croydon . . . . .	9	1	43	6	3	46	—
Dalton . . . . .	7	1	36	6	1	35	—
Danbury . . . . .	16	3	37	16	4	37	—
Deering . . . . .	15	—	59	12	—	60	—
Dix's Grant . . . . .	—	—	—	—	—	—	—
Dixville . . . . .	—	—	9	—	—	10	—
Dorchester . . . . .	—	—	—	—	—	—	—
Dublin . . . . .	54	—	104	52	2	97	—
Dummer . . . . .	7	1	28	5	2	31	—
Dunbarton . . . . .	22	5	135	23	7	128	—
Easton . . . . .	12	—	8	11	—	9	—
Ellsworth . . . . .	2	—	2	2	—	3	—
Enfield . . . . .	59	8	160	55	5	186	—
Errol . . . . .	2	—	10	2	—	11	—
Erving's Grant . . . . .	—	—	—	—	—	—	—
Fitzwilliam . . . . .	47	4	181	36	4	175	—
Francestown . . . . .	29	4	92	28	6	91	—
Franconia . . . . .	39	1	65	38	—	68	—
Franklin —							
Ward 1 . . . . .	45	5	127	47	4	124	—
Ward 2 . . . . .	25	3	66	22	2	68	—
Ward 3 . . . . .	66	2	147	72	3	143	—
Gilsum . . . . .	6	36	—	5	—	30	—
Goshen . . . . .	15	1	42	15	—	44	—
Grafton . . . . .	7	—	38	7	—	39	—
Grantham . . . . .	11	2	30	13	3	34	—
Greenfield . . . . .	17	—	92	14	—	90	—
Greenville . . . . .	25	4	61	22	3	61	—
Groton . . . . .	2	—	9	1	—	8	—
Hancock . . . . .	65	4	166	63	2	164	1
Hanover . . . . .	628	13	454	627	16	476	—
Harrisville . . . . .	29	1	49	27	1	46	—
Haverhill . . . . .	71	21	320	72	8	346	—
Hebron . . . . .	12	—	40	13	1	43	—
Henniker . . . . .	70	11	212	74	7	207	—
Hill . . . . .	18	1	56	15	2	60	—

SECOND CONGRESSIONAL DISTRICT	ALTERNATE DISTRICT DELEGATES						
	Bean	Davis	Douglas, III	Gard	Hutchins	Merrill	Scattering
March 7, 1972							
Republican							
Hillsborough . . . . .	69	6	283	63	10	277	—
Hinsdale . . . . .	44	18	189	37	13	184	—
Holderness . . . . .	39	6	136	39	5	140	—
Hollis . . . . .	102	5	379	109	8	373	—
Hopkinton . . . . .	224	13	524	220	16	469	—
Hudson . . . . .	216	17	599	267	15	612	6
Jaffrey . . . . .	128	7	296	79	3	294	—
Jefferson . . . . .	14	3	62	13	3	67	—
Keene —							
Ward 1 . . . . .	122	4	264	111	5	260	—
Ward 2 . . . . .	67	2	164	55	5	172	—
Ward 3 . . . . .	85	3	201	83	5	205	—
Ward 4 . . . . .	263	15	550	234	9	559	—
Ward 5 . . . . .	127	5	252	117	7	244	1
Kilkenny . . . . .	—	—	—	—	—	—	—
Lancaster . . . . .	52	6	337	54	5	333	—
Landaff . . . . .	1	—	20	1	—	20	—
Langdon . . . . .	14	—	37	14	2	36	—
Lebanon —							
Ward 1 . . . . .	117	4	191	120	5	171	1
Ward 2 . . . . .	73	3	121	70	3	133	1
Ward 3 . . . . .	132	6	234	120	3	275	3
Lempster . . . . .	13	3	25	13	—	24	—
Lincoln . . . . .	10	4	94	12	2	90	—
Lisbon . . . . .	17	2	159	18	4	154	—
Litchfield . . . . .	27	3	121	35	5	123	—
Littleton . . . . .	122	27	531	121	18	534	2
Livermore . . . . .	—	—	—	—	—	—	—
Lyman . . . . .	2	1	20	3	—	21	—
Lyme . . . . .	80	4	131	71	2	131	—
Lyndeborough . . . . .	30	2	102	30	5	101	—
Marlborough . . . . .	60	4	124	48	5	120	—
Marlow . . . . .	9	3	25	9	2	25	—
Mason . . . . .	27	1	54	24	3	58	—
Milan . . . . .	9	3	46	7	5	43	—
Milford . . . . .	190	30	670	178	20	672	—
Millsfield . . . . .	—	—	3	—	—	3	—
Monroe . . . . .	13	1	93	13	2	96	—
Mont Vernon . . . . .	44	2	130	43	5	129	—
Nashua —							
Ward 1 . . . . .	120	5	344	119	20	342	—
Ward 2 . . . . .	146	27	483	151	7	462	—

SECOND CONGRESSIONAL DISTRICT	ALTERNATE DISTRICT DELGATES						
	Bean	Davis	Douglas, III	Gard	Hutchins	Merrill	Scattering
March 7, 1972							
Republican							
Ward 3 . . . . .	97	13	252	96	1	245	—
Ward 4 . . . . .	39	9	112	33	1	97	—
Ward 5 . . . . .	35	6	115	40	4	121	—
Ward 6 . . . . .	45	12	168	48	4	181	2
Ward 7 . . . . .	43	13	134	44	3	135	—
Ward 8 . . . . .	102	18	331	95	50	309	—
Ward 9 . . . . .	74	2	199	77	11	187	—
Nelson . . . . .	15	2	51	14	3	50	—
New Boston . . . . .	46	13	164	40	6	165	—
Newbury . . . . .	32	1	100	33	1	96	—
New Ipswich . . . . .	56	15	130	47	10	134	1
New London . . . . .	135	13	502	132	3	490	—
Newport . . . . .	171	26	373	149	12	372	—
Northumberland . . . . .	36	8	134	26	6	143	—
Odell . . . . .	—	—	—	—	—	—	—
Orange . . . . .	20	—	25	7	—	10	—
Orford . . . . .	32	3	78	22	3	92	—
Pelham . . . . .	101	12	306	115	22	315	—
Pembroke . . . . .	97	17	399	102	30	391	—
Peterborough . . . . .	231	6	626	183	20	646	—
Piermont . . . . .	15	—	45	17	1	47	—
Pittsburg . . . . .	12	3	58	10	1	58	—
Plainfield . . . . .	95	4	94	96	3	111	—
Plymouth . . . . .	120	8	385	108	7	400	1
Richmond . . . . .	7	3	40	6	1	36	—
Rindge . . . . .	72	14	165	62	10	161	—
Roxbury . . . . .	3	—	8	3	—	7	—
Rumney . . . . .	29	9	106	26	4	111	—
Salem . . . . .	516	104	1299	554	65	1316	—
Salisbury . . . . .	20	2	59	20	—	54	—
Second College Gt. . . . .	—	—	—	—	—	—	—
Sharon . . . . .	9	2	28	8	2	28	—
Springfield . . . . .	21	1	49	21	2	53	—
Stark . . . . .	5	2	17	4	1	20	—
Stewartstown . . . . .	13	2	44	9	1	44	—
Stoddard . . . . .	16	3	28	12	2	27	—
Stratford . . . . .	4	2	31	6	2	32	—
Success . . . . .	—	—	—	—	—	—	—
Sugar Hill . . . . .	28	1	74	30	1	71	—
Sullivan . . . . .	18	1	40	16	1	39	—
Sunapee . . . . .	68	12	215	63	1	217	—
Surry . . . . .	18	—	37	22	—	—	—

SECOND CONGRESSIONAL DISTRICT	ALTERNATE DISTRICT DELEGATES						
	Bean	Davis	Douglas, III	Gard	Hutchins	Merrill	Scattering
March 7, 1972							
Republican							
Sutton . . . . .	47	4	73	45	8	67	—
Swanzey . . . . .	127	12	287	112	4	287	—
Temple . . . . .	32	3	104	31	4	103	—
Thornton . . . . .	17	—	96	13	3	97	—
Troy . . . . .	35	2	85	23	2	75	—
Unity . . . . .	13	3	35	11	2	37	—
Walpole . . . . .	91	5	251	85	8	254	—
Warner . . . . .	67	7	227	66	5	213	—
Warren . . . . .	7	2	50	6	—	57	—
Washington . . . . .	6	—	45	5	—	46	—
Waterville Valley . . . . .	12	1	26	13	1	26	—
Weare . . . . .	61	14	241	59	10	237	—
Webster . . . . .	30	39	48	27	4	82	—
Wentworth . . . . .	6	3	47	4	2	54	—
Wentworth's Loc. . . . .	1	—	5	1	—	6	—
Westmoreland . . . . .	49	4	107	42	4	104	—
Whitefield . . . . .	39	4	156	41	3	153	—
Wilmot . . . . .	25	2	61	24	3	57	—
Wilton . . . . .	98	6	269	100	10	257	1
Winchester . . . . .	69	11	139	27	8	152	—
Windsor . . . . .	1	1	9	1	1	8	—
Woodstock . . . . .	12	1	57	8	1	52	—
Totals . . . . .	10845	1325	28629	10384	1036	28588	28

FIRST CONGRESSIONAL DISTRICT	DISTRICT DELEGATES							
	Abbott	Aeschlenian	Angeli	Beaulieu	Beauvais	Bilodeau	Bishop	Boire
March 7, 1972								
Democratic								
Albany . . . . .	1	3	—	2	1	—	3	7
Alton . . . . .	3	27	2	26	2	4	28	33
Atkinson . . . . .	3	71	3	65	23	5	69	46
Auburn . . . . .	5	69	20	71	17	16	77	48
Barnstead . . . . .	4	31	4	27	8	4	28	28
Barrington . . . . .	4	61	3	41	6	3	56	39
Bartlett . . . . .	1	16	—	12	2	1	15	9
Bedford . . . . .	9	138	28	108	26	13	127	73
Belmont . . . . .	6	77	49	78	12	9	73	63
Brentwood . . . . .	4	22	—	21	5	—	21	15
Brookfield . . . . .	1	3	—	3	1	—	5	5
Candia . . . . .	2	37	6	30	4	6	38	23
Canterbury . . . . .	2	23	—	18	4	—	23	11
Center Harbor . . . . .	1	40	—	27	1	2	37	13
Chatham . . . . .	—	6	—	2	2	—	6	7
Chester . . . . .	—	16	1	20	3	1	17	17
Chichester . . . . .	1	12	1	15	—	1	13	7
Conway . . . . .	10	68	1	44	9	5	66	40
Danville . . . . .	—	12	—	14	1	1	15	13
Deerfield . . . . .	2	33	6	35	7	8	34	34
Derry . . . . .	12	261	10	265	24	21	202	78
Dover —								
Ward 1 . . . . .	6	154	15	103	18	12	127	123
Ward 2 . . . . .	6	104	10	60	11	6	84	117
Ward 3 . . . . .	5	84	2	61	7	1	79	68
Ward 4 . . . . .	12	201	14	127	16	13	170	155
Ward 5 . . . . .	3	36	9	53	9	8	37	60
Durham . . . . .	4	380	3	213	13	2	339	82
East Kingston . . . . .	—	18	1	21	4	1	20	29
Eaton . . . . .	1	6	—	3	—	—	4	4
Effingham . . . . .	1	4	—	4	—	—	4	14
Epping . . . . .	7	89	9	84	15	9	87	67
Epsom . . . . .	—	28	—	29	2	2	23	16
Exeter . . . . .	1	133	9	113	13	6	85	42
Farmington . . . . .	7	72	12	61	11	12	68	93
Freedom . . . . .	—	7	2	6	1	1	7	4
Fremont . . . . .	3	29	1	29	8	—	34	17
Gilford . . . . .	4	118	1	92	17	5	112	67
Gilmanton . . . . .	1	33	2	23	9	2	32	23
Goffstown . . . . .	17	229	36	199	28	31	294	99
Gorham . . . . .	12	83	11	72	12	40	61	92
Greenland . . . . .	—	56	4	36	8	3	46	74

FIRST CONGRESSIONAL DISTRICT	DISTRICT DELEGATES							
	Abbott	Aeschlenian	Angeli	Beaulieu	Beauvais	Bilodeau	Bishop	Boire
March 7, 1972								
Democratic								
Hampstead . . . . .	4	67	5	64	11	6	61	54
Hampton . . . . .	7	217	10	158	32	13	188	185
Hampton Falls . . . . .	1	32	2	26	1	3	27	26
Hale's Location . . . . .	—	—	—	—	—	—	—	—
Hart's Location . . . . .	—	1	—	1	—	—	1	—
Hooksett . . . . .	7	223	26	167	19	26	250	93
Jackson . . . . .	11	11	—	9	2	—	13	8
Kensington . . . . .	1	24	2	18	4	4	17	44
Kingston . . . . .	12	78	5	77	19	10	75	72
Laconia —								
Ward 1 . . . . .	4	45	7	47	5	7	46	25
Ward 2 . . . . .	2	65	7	55	12	7	50	64
Ward 3 . . . . .	—	19	—	15	3	—	18	24
Ward 4 . . . . .	2	46	2	38	7	—	48	51
Ward 5 . . . . .	2	57	3	54	6	2	60	76
Ward 6 . . . . .	5	72	5	60	9	6	74	47
Lee . . . . .	6	86	2	66	5	5	83	35
Londonderry . . . . .	3	137	9	144	15	10	145	86
Loudon . . . . .	2	53	3	45	6	4	56	25
Madbury . . . . .	—	35	—	27	—	1	34	13
Madison . . . . .	2	10	—	8	—	—	6	9
Manchester —								
Ward 1 . . . . .	42	227	45	182	50	107	448	292
Ward 2 . . . . .	5	172	32	288	3	28	308	219
Ward 3 . . . . .	8	122	28	95	23	23	113	177
Ward 4 . . . . .	3	106	37	102	20	21	93	70
Ward 5 . . . . .	4	60	25	52	8	35	57	63
Ward 6 . . . . .	8	386	146	373	81	94	421	348
Ward 7 . . . . .	9	89	24	109	70	31	113	119
Ward 8 . . . . .	37	335	183	431	137	112	407	341
Ward 9 . . . . .	1	28	20	26	6	20	24	23
Ward 10 . . . . .	13	213	122	331	81	64	360	219
Ward 11 . . . . .	8	61	100	54	20	39	78	40
Ward 12 . . . . .	7	87	37	86	37	25	82	78
Ward 13 . . . . .	9	164	58	165	46	58	171	109
Ward 14 . . . . .	12	186	92	197	52	82	343	270
Meredith . . . . .	2	58	7	57	7	8	57	51
Merrimack . . . . .	8	187	17	147	33	12	154	86
Middleton . . . . .	—	12	2	11	3	2	12	21
Milton . . . . .	4	42	8	43	12	6	40	42
Moultonborough . . . . .	1	48	2	45	3	—	47	22
New Castle . . . . .	—	48	1	41	1	—	41	41

FIRST CONGRESSIONAL DISTRICT	DISTRICT DELEGATES							
	Abbott	Aeschlenian	Angeli	Beaulieu	Beauvais	Bilodeau	Bishop	Boire
March 7, 1972								
Democratic								
New Durham . . . . .	—	8	—	8	1	—	5	9
Newfields . . . . .	4	24	3	15	9	3	25	20
New Hampton . . . . .	3	19	4	19	3	4	16	18
Newington . . . . .	—	20	1	12	3	1	15	19
Newmarket . . . . .	3	276	13	137	22	18	252	99
Newton . . . . .	1	41	4	47	17	4	43	50
Northfield . . . . .	4	56	9	45	15	11	57	54
North Hampton . . . . .	6	84	3	63	7	4	71	85
Northwood . . . . .	—	53	6	39	2	5	49	24
Nottingham . . . . .	4	31	2	29	4	2	27	21
Ossipee . . . . .	2	11	1	8	—	1	13	22
Pittsfield . . . . .	5	34	2	29	6	4	33	35
Plaistow . . . . .	4	78	3	76	29	4	71	104
Portsmouth —								
Ward 1 . . . . .	3	100	8	55	4	5	65	66
Ward 2 . . . . .	4	103	1	70	13	1	91	95
Ward 3 . . . . .	3	92	4	54	11	5	67	91
Ward 4 . . . . .	1	102	6	60	6	6	77	90
Ward 5 . . . . .	3	40	8	28	10	9	29	47
Ward 6 . . . . .	1	41	6	36	3	7	35	22
Randolph . . . . .	1	4	—	4	1	2	4	9
Raymond . . . . .	12	77	11	91	16	16	89	62
Rochester —								
Ward 1 . . . . .	3	48	10	35	7	8	44	70
Ward 2 . . . . .	2	79	5	54	9	6	69	109
Ward 3 . . . . .	1	48	5	41	16	8	48	79
Ward 4 . . . . .	6	50	7	41	—	7	41	162
Ward 5 . . . . .	3	62	8	54	3	7	62	95
Ward 6 . . . . .	4	58	6	49	5	3	39	62
Rollinsford . . . . .	5	71	4	53	12	7	64	108
Rye . . . . .	3	123	7	96	15	6	121	92
Sanbornton . . . . .	1	53	1	47	7	1	51	11
Sandown . . . . .	2	27	2	23	3	—	23	17
Sandwich . . . . .	2	39	3	34	2	2	45	5
Seabrook . . . . .	9	55	7	42	20	6	45	43
Shelburne . . . . .	3	4	—	2	2	1	3	7
Somersworth —								
Ward 1 . . . . .	2	33	5	32	2	3	30	67
Ward 2 . . . . .	6	71	6	62	9	10	71	136
Ward 3 . . . . .	1	80	8	58	20	12	42	160
Ward 4 . . . . .	6	62	2	54	12	7	45	147
Ward 5 . . . . .	1	26	2	25	15	7	24	86

FIRST CONGRESSIONAL DISTRICT	DISTRICT DELEGATES							
	Abbott	Aeschlenian	Angeli	Beaulieu	Beauvais	Bilodeau	Bishop	Boire
March 7, 1972								
Democratic								
South Hampton . .	1	11	1	8	4	2	8	19
Strafford . . . . .	3	29	3	25	1	3	31	26
Stratham . . . . .	1	40	—	29	2	1	34	27
Tamworth . . . . .	2	36	1	26	4	—	38	17
Tilton . . . . .	8	93	4	80	14	6	88	56
Tuftonboro . . . . .	1	6	2	7	—	—	6	4
Wakefield . . . . .	1	19	1	16	5	2	20	9
Windham . . . . .	7	115	3	152	30	7	118	110
Wolfeboro . . . . .	6	46	7	48	4	9	54	30
Totals . . . . .	567	9478	1554	8345	1614	1368	9686	8219



FIRST CONGRESSIONAL DISTRICT	DISTRICT DELEGATES							
	Bourque	Burns	Caron	Carrier	Cashin	Copithorne	Cote	Couture
March 7, 1972								
Democratic								
Albany . . . . .	—	—	1	9	—	2	—	10
Alton . . . . .	9	4	8	30	9	32	9	30
Atkinson . . . . .	4	4	5	55	4	58	7	55
Auburn . . . . .	19	18	31	50	19	71	27	43
Barnstead . . . . .	8	2	17	23	13	29	13	29
Barrington . . . . .	6	4	2	26	9	53	3	35
Bartlett . . . . .	—	1	4	7	1	13	2	7
Bedford . . . . .	37	14	49	100	34	113	39	66
Belmont . . . . .	18	11	11	63	15	81	8	62
Brentwood . . . . .	4	1	2	19	3	19	2	19
Brookfield . . . . .	1	—	—	10	1	3	1	4
Candia . . . . .	10	5	9	26	7	36	8	17
Canterbury . . . . .	1	—	3	12	2	26	3	11
Center Harbor . . . . .	7	1	3	12	5	35	2	13
Chatham . . . . .	—	—	—	6	—	5	—	8
Chester . . . . .	1	2	7	10	1	17	6	8
Chichester . . . . .	1	1	2	7	1	12	2	5
Conway . . . . .	12	2	9	41	15	64	9	38
Danville . . . . .	—	2	—	17	1	12	1	10
Deerfield . . . . .	3	6	15	37	3	34	27	40
Derry . . . . .	22	11	35	147	41	344	55	227
Dover —								
Ward 1 . . . . .	12	16	9	107	4	119	10	134
Ward 2 . . . . .	8	8	7	123	6	94	13	136
Ward 3 . . . . .	9	2	6	63	5	76	8	100
Ward 4 . . . . .	7	11	12	166	9	148	17	193
Ward 5 . . . . .	5	5	7	77	4	37	12	87
Durham . . . . .	9	3	5	104	8	352	6	96
East Kingston . . . . .	1	1	—	24	—	18	1	27
Eaton . . . . .	1	—	—	5	1	5	—	3
Effingham . . . . .	1	—	—	14	1	3	—	10
Epping . . . . .	8	8	10	64	5	86	19	72
Epsom . . . . .	6	1	4	19	5	28	5	14
Exeter . . . . .	6	9	4	43	4	85	16	123
Farmington . . . . .	21	15	17	81	16	68	12	109
Freedom . . . . .	—	1	3	6	—	7	2	5
Fremont . . . . .	5	4	7	19	4	31	6	19
Gilford . . . . .	5	5	4	77	6	142	6	68
Gilman ton . . . . .	3	2	10	27	3	38	7	19
Goffstown . . . . .	73	32	115	295	101	326	169	233
Gorham . . . . .	11	40	11	83	11	47	11	65
Greenland . . . . .	7	3	4	74	6	42	2	71

FIRST CONGRESSIONAL DISTRICT	DISTRICT DELEGATES							
	Bourque	Burns	Caron	Carrier	Cashin	Copithorne	Cote	Couture
March 7, 1972								
Democratic								
Hampstead . . . . .	7	3	11	57	5	63	6	51
Hampton . . . . .	8	11	12	182	5	165	10	171
Hampton Falls . . . . .	2	1	1	33	5	26	—	29
Hale's Location . . . . .	—	—	—	—	—	—	—	—
Hart's Location . . . . .	—	—	1	—	—	1	1	—
Hooksett . . . . .	49	22	50	109	42	192	47	79
Jackson . . . . .	3	—	—	8	2	10	1	8
Kensington . . . . .	4	3	5	42	3	22	1	44
Kingston . . . . .	9	2	15	71	12	80	13	75
Laconia —								
Ward 1 . . . . .	6	8	8	48	6	53	8	46
Ward 2 . . . . .	17	5	9	88	15	73	8	90
Ward 3 . . . . .	2	1	—	30	1	26	—	23
Ward 4 . . . . .	6	1	6	77	8	57	6	67
Ward 5 . . . . .	11	5	6	73	9	62	5	66
Ward 6 . . . . .	2	5	8	67	1	80	5	61
Lee . . . . .	1	6	8	31	1	84	10	35
Londonderry . . . . .	23	11	31	85	19	131	26	77
Loudon . . . . .	5	3	5	28	4	54	6	25
Madbury . . . . .	1	—	—	15	—	31	—	15
Madison . . . . .	3	—	—	9	3	9	—	10
Manchester —								
Ward 1 . . . . .	136	39	154	473	117	396	119	346
Ward 2 . . . . .	71	30	135	281	69	307	126	232
Ward 3 . . . . .	110	25	108	221	91	167	89	179
Ward 4 . . . . .	152	38	134	173	121	154	116	134
Ward 5 . . . . .	37	20	25	8	33	53	29	55
Ward 6 . . . . .	297	100	271	477	252	371	228	401
Ward 7 . . . . .	95	21	102	136	73	95	94	118
Ward 8 . . . . .	323	110	347	456	292	361	328	387
Ward 9 . . . . .	22	16	22	22	17	30	19	23
Ward 10 . . . . .	183	37	246	278	213	322	155	223
Ward 11 . . . . .	84	32	62	65	189	108	84	91
Ward 12 . . . . .	77	42	153	218	106	130	143	211
Ward 13 . . . . .	163	44	269	320	174	246	206	303
Ward 14 . . . . .	221	74	266	354	94	316	235	276
Meredith . . . . .	8	6	9	40	6	64	10	54
Merrimack . . . . .	22	10	35	109	21	115	35	99
Middleton . . . . .	—	2	—	13	—	7	—	13
Milton . . . . .	9	7	12	45	7	44	10	53
Moultonborough . . . . .	2	1	6	24	4	45	3	30
New Castle . . . . .	1	—	2	42	1	43	1	44

FIRST CONGRESSIONAL DISTRICT	DISTRICT DELEGATES							
	Bourque	Burns	Caron	Carrier	Cashin	Copithorne	Cote	Couture
March 7, 1972								
Democratic								
New Durham . . . . .	2	1	—	8	1	6	2	10
Newfields . . . . .	7	2	1	20	4	23	1	20
New Hampton . . . . .	5	4	5	20	3	20	5	24
Newington . . . . .	2	1	—	23	1	15	—	25
Newmarket . . . . .	8	15	12	88	10	239	17	226
Newton . . . . .	2	3	8	46	3	43	3	48
Northfield . . . . .	10	8	6	51	5	62	9	51
North Hampton . . . . .	6	5	1	90	7	74	2	91
Northwood . . . . .	4	4	4	24	5	51	4	23
Nottingham . . . . .	1	2	6	27	2	26	7	32
Ossipee . . . . .	2	—	2	27	2	12	2	24
Pittsfield . . . . .	11	3	7	34	10	32	9	37
Plaistow . . . . .	7	4	4	99	5	68	23	82
Portsmouth —								
Ward 1 . . . . .	3	11	6	71	2	65	7	65
Ward 2 . . . . .	3	9	6	89	2	81	5	91
Ward 3 . . . . .	5	6	3	91	6	65	1	97
Ward 4 . . . . .	2	6	4	115	3	77	3	107
Ward 5 . . . . .	7	6	2	53	5	24	1	40
Ward 6 . . . . .	1	6	1	18	1	34	2	18
Randolph . . . . .	1	1	—	8	1	3	—	8
Raymond . . . . .	20	17	19	63	12	94	24	52
Rochester —								
Ward 1 . . . . .	6	12	3	55	4	44	3	63
Ward 2 . . . . .	8	6	20	72	11	65	18	92
Ward 3 . . . . .	12	6	9	90	9	46	9	82
Ward 4 . . . . .	15	10	10	95	17	34	10	148
Ward 5 . . . . .	6	6	11	73	7	58	9	87
Ward 6 . . . . .	5	6	3	52	4	38	5	62
Rollinsford . . . . .	9	6	4	114	8	58	6	148
Rye . . . . .	5	6	6	101	5	108	3	99
Sanbornton . . . . .	4	2	3	16	3	59	3	14
Sandown . . . . .	5	—	2	25	4	23	4	22
Sandwich . . . . .	2	2	2	3	1	49	2	3
Seabrook . . . . .	14	6	3	43	11	44	7	40
Shelburne . . . . .	—	1	—	7	—	3	—	6
Somersworth —								
Ward 1 . . . . .	—	2	—	65	—	31	2	91
Ward 2 . . . . .	8	8	11	139	10	66	15	212
Ward 3 . . . . .	14	9	10	148	12	42	7	237
Ward 4 . . . . .	10	2	10	132	10	49	10	213
Ward 5 . . . . .	8	4	6	73	5	26	7	116

FIRST CONGRESSIONAL DISTRICT	DISTRICT DELEGATES							
	Bourque	Burns	Caron	Carrier	Cashin	Copithorne	Cote	Couture
March 7, 1972 Democratic								
South Hampton . .	1	1	1	15	—	12	3	10
Strafford . . . . .	4	3	3	20	3	28	3	24
Stratham . . . . .	1	1	4	29	—	34	4	30
Tamworth . . . . .	—	—	3	24	1	39	1	28
Tilton . . . . .	12	4	15	55	12	98	17	48
Tuftonboro . . . . .	1	2	—	7	1	5	—	8
Wakefield . . . . .	2	—	2	10	2	21	3	12
Windham . . . . .	19	2	15	131	12	110	16	114
Wolfeboro . . . . .	3	8	7	45	3	43	8	37
Totals . . . . .	2816	1225	3242	9690	2649	9752	3031	9782



FIRST CONGRESSIONAL DISTRICT	DISTRICT DELEGATES							
	Craig	Cronin	DeGrace	Desjardins	Douville	Drewniak	Dudley	Dwyer
March 7, 1972								
Democratic								
Albany . . . . .	7	—	1	7	—	—	3	—
Alton . . . . .	27	3	—	33	2	7	28	8
Atkinson . . . . .	52	5	3	39	2	6	73	4
Auburn . . . . .	51	5	8	34	18	12	67	21
Barnstead . . . . .	20	1	3	19	2	10	28	11
Barrington . . . . .	26	5	1	32	3	9	60	4
Bartlett . . . . .	5	—	—	7	—	1	12	3
Bedford . . . . .	105	10	23	28	23	34	184	57
Belmont . . . . .	52	4	4	50	7	13	78	4
Brentwood . . . . .	14	1	1	9	1	2	24	3
Brookfield . . . . .	7	—	—	3	—	—	3	—
Candia . . . . .	23	1	3	21	3	8	30	9
Canterbury . . . . .	13	1	1	6	—	2	18	4
Center Harbor . . . . .	12	—	1	9	—	4	39	2
Chatham . . . . .	6	—	—	4	—	—	6	—
Chester . . . . .	6	2	2	8	2	—	18	11
Chichester . . . . .	3	—	—	5	1	2	16	2
Conway . . . . .	23	1	4	28	1	13	68	6
Danville . . . . .	11	1	1	15	—	—	14	1
Deerfield . . . . .	31	2	1	29	4	4	36	7
Derry . . . . .	225	32	30	185	20	34	351	50
Dover —								
Ward 1 . . . . .	74	3	5	110	13	6	127	6
Ward 2 . . . . .	88	2	6	111	6	6	96	5
Ward 3 . . . . .	73	4	5	68	3	7	78	2
Ward 4 . . . . .	141	6	4	125	9	5	168	11
Ward 5 . . . . .	58	2	5	69	8	6	39	8
Durham . . . . .	91	3	3	55	4	11	352	4
East Kingston . . . . .	22	1	—	23	1	1	18	—
Eaton . . . . .	3	1	—	2	—	1	6	—
Effingham . . . . .	12	1	1	13	2	2	3	—
Epping . . . . .	65	1	6	53	8	10	83	7
Epsom . . . . .	16	—	3	14	—	7	26	7
Exeter . . . . .	120	17	6	112	12	12	195	12
Farmington . . . . .	87	4	7	71	10	18	70	19
Freedom . . . . .	5	—	1	3	1	—	4	2
Fremont . . . . .	21	3	4	17	1	4	32	4
Gilford . . . . .	58	3	6	46	3	3	115	4
Gilmanton . . . . .	20	1	1	23	2	5	37	7
Goffstown . . . . .	309	60	170	228	56	76	328	106
Gorham . . . . .	59	2	1	50	11	19	105	19
Greenland . . . . .	59	4	4	74	5	5	44	3

FIRST CONGRESSIONAL DISTRICT	DISTRICT DELEGATES							
	Craig	Cronin	DeGrace	Desjardins	Douville	Drewniak	Dudley	Dwyer
March 7, 1972								
Democratic								
Hampstead . . . . .	48	6	8	48	1	3	63	5
Hampton . . . . .	156	6	9	129	9	5	179	13
Hampton Falls . . . . .	29	2	—	29	4	2	27	—
Hale's Location . . . . .	—	—	—	—	—	—	—	—
Hart's Location . . . . .	—	—	—	—	—	—	1	1
Hooksett . . . . .	117	10	21	44	26	49	207	70
Jackson . . . . .	9	2	—	7	—	2	11	—
Kensington . . . . .	40	1	2	34	2	3	23	3
Kingston . . . . .	68	10	11	59	4	7	74	12
Laconia —								
Ward 1 . . . . .	42	5	3	24	5	5	46	7
Ward 2 . . . . .	90	4	3	105	8	21	94	17
Ward 3 . . . . .	24	—	—	20	—	1	21	—
Ward 4 . . . . .	66	1	—	42	1	5	44	7
Ward 5 . . . . .	3	3	1	39	2	10	51	4
Ward 6 . . . . .	56	2	4	36	4	1	65	5
Lee . . . . .	27	8	4	27	5	1	89	11
Londonderry . . . . .	78	6	5	55	17	18	133	30
Loudon . . . . .	21	4	4	19	1	3	52	4
Madbury . . . . .	17	—	—	12	—	—	36	—
Madison . . . . .	8	1	—	7	1	1	6	—
Manchester —								
Ward 1 . . . . .	422	38	94	257	51	83	423	117
Ward 2 . . . . .	299	12	85	205	33	66	269	108
Ward 3 . . . . .	229	43	66	154	31	77	176	69
Ward 4 . . . . .	216	61	68	113	32	90	170	78
Ward 5 . . . . .	223	70	50	125	48	64	66	30
Ward 6 . . . . .	574	216	149	320	97	222	371	178
Ward 7 . . . . .	161	33	71	99	25	60	115	64
Ward 8 . . . . .	635	109	206	286	125	166	326	204
Ward 9 . . . . .	25	2	8	9	18	19	22	11
Ward 10 . . . . .	325	54	120	195	48	106	342	118
Ward 11 . . . . .	133	39	69	89	52	83	101	38
Ward 12 . . . . .	220	31	138	163	59	80	150	71
Ward 13 . . . . .	354	59	315	230	76	140	271	119
Ward 14 . . . . .	389	72	189	246	91	141	353	178
Meredith . . . . .	40	3	4	27	5	6	51	5
Merrimack . . . . .	141	34	31	159	30	32	255	158
Middleton . . . . .	13	1	1	13	2	1	10	1
Milton . . . . .	38	1	—	43	5	6	49	6
Moultonborough . . . . .	21	22	—	23	1	4	47	4
New Castle . . . . .	37	—	—	30	—	1	44	2

FIRST CONGRESSIONAL DISTRICT	DISTRICT DELEGATES							
	Craig	Cronin	DeGrace	Desjardins	Douville	Drewniak	Dudley	Dwyer
March 7, 1972								
Democratic								
New Durham . . . . .	6	1	2	8	—	1	6	1
Newfields . . . . .	16	2	—	17	2	3	26	2
New Hampton . . . . .	14	2	1	23	3	2	19	4
Newington . . . . .	14	—	—	16	1	1	16	—
Newmarket . . . . .	205	14	16	191	20	22	327	24
Newton . . . . .	44	5	1	40	7	3	50	6
Northfield . . . . .	46	2	2	47	6	8	56	8
North Hampton . . . . .	77	7	4	67	3	3	65	4
Northwood . . . . .	22	1	2	17	5	4	47	5
Nottingham . . . . .	31	4	1	23	2	2	31	4
Ossipee . . . . .	25	—	—	22	—	1	12	—
Pittsfield . . . . .	32	3	4	35	1	10	31	9
Plaistow . . . . .	79	2	2	61	2	6	62	7
Portsmouth —								
Ward 1 . . . . .	59	3	2	60	4	3	54	3
Ward 2 . . . . .	89	5	—	63	5	1	68	4
Ward 3 . . . . .	87	1	4	70	3	2	76	2
Ward 4 . . . . .	91	1	7	68	8	2	74	3
Ward 5 . . . . .	42	1	—	35	3	2	24	1
Ward 6 . . . . .	14	—	1	15	5	1	38	1
Randolph . . . . .	6	—	—	5	—	2	5	—
Raymond . . . . .	53	9	4	50	15	16	86	21
Rochester —								
Ward 1 . . . . .	98	1	5	53	9	3	47	4
Ward 2 . . . . .	51	2	3	56	4	9	76	15
Ward 3 . . . . .	62	4	—	58	6	12	45	8
Ward 4 . . . . .	60	2	2	82	8	21	42	15
Ward 5 . . . . .	66	4	—	72	7	4	63	10
Ward 6 . . . . .	41	2	1	53	6	4	43	2
Rollinsford . . . . .	76	1	4	154	5	5	67	3
Rye . . . . .	80	6	4	80	5	1	111	6
Sanbornton . . . . .	13	1	—	16	1	2	55	1
Sandown . . . . .	22	—	1	27	—	3	24	4
Sandwich . . . . .	4	—	1	2	1	2	43	1
Seabrook . . . . .	38	7	4	36	4	13	38	6
Shelburne . . . . .	6	—	1	3	—	—	3	—
Somersworth —								
Ward 1 . . . . .	76	1	3	60	3	—	31	3
Ward 2 . . . . .	93	6	3	103	4	6	69	7
Ward 3 . . . . .	101	4	5	151	17	10	93	9
Ward 4 . . . . .	112	7	11	218	9	15	83	14
Ward 5 . . . . .	69	1	3	84	2	9	25	6

FIRST CONGRESSIONAL DISTRICT	DISTRICT DELEGATES							
	Craig	Cronin	DeGrace	Desjardins	Douville	Drewniak	Dudley	Dwyer
March 7, 1972								
Democratic								
South Hampton . .	14	1	—	13	—	2	13	—
Strafford . . . . .	13	2	2	14	2	4	32	2
Stratham . . . . .	30	1	3	21	1	—	36	3
Tamworth . . . . .	25	9	1	15	—	1	37	1
Tilton . . . . .	49	8	3	52	3	14	90	17
Tuftsboro . . . . .	7	1	—	7	2	1	6	—
Wakefield . . . . .	11	—	—	8	1	2	22	2
Windham . . . . .	131	9	10	108	4	12	103	19
Wolfeboro . . . . .	30	8	2	34	4	2	52	13
Totals . . . . .	9924	1242	2189	7873	1366	2201	10438	2461



FIRST CONGRESSIONAL DISTRICT	DISTRICT DELEGATES							
	Foley	Gagnon	Gill	Goldstein B.	Goldstein D.	Gonyer	Grimes	Guay
March 7, 1972								
Democratic								
Albany . . . . .	5	—	—	1	1	2	6	—
Alton . . . . .	33	8	3	2	—	24	29	2
Atkinson . . . . .	52	9	3	1	—	64	46	2
Auburn . . . . .	41	14	17	8	5	60	42	13
Barnstead . . . . .	27	10	2	3	1	24	23	2
Barrington . . . . .	34	9	2	—	—	35	25	2
Bartlett . . . . .	10	1	—	1	1	10	6	1
Bedford . . . . .	144	51	33	22	17	143	133	22
Belmont . . . . .	59	16	5	3	6	72	38	6
Brentwood . . . . .	13	4	1	3	1	19	15	2
Brookfield . . . . .	4	—	—	—	—	3	6	—
Candia . . . . .	24	11	6	1	2	31	17	5
Canterbury . . . . .	9	3	—	—	—	17	10	—
Center Harbor . . . . .	13	2	—	1	1	27	6	1
Chatham . . . . .	4	—	—	—	—	3	5	—
Chester . . . . .	10	1	2	4	3	16	10	2
Chichester . . . . .	6	3	1	—	—	1	2	1
Conway . . . . .	42	14	4	1	1	43	35	5
Danville . . . . .	15	1	—	1	—	11	13	—
Deerfield . . . . .	29	5	4	—	1	30	23	5
Derry . . . . .	222	35	32	18	21	317	211	27
Dover —								
Ward 1 . . . . .	137	11	18	10	16	123	246	17
Ward 2 . . . . .	127	11	7	2	6	37	149	13
Ward 3 . . . . .	83	6	1	5	4	49	77	2
Ward 4 . . . . .	202	8	10	10	10	166	300	16
Ward 5 . . . . .	81	2	7	2	2	18	99	6
Durham . . . . .	104	8	2	4	6	130	92	5
East Kingston . . . . .	22	—	—	—	—	12	16	—
Eaton . . . . .	5	—	—	—	—	2	4	—
Effingham . . . . .	13	1	1	1	—	2	8	—
Epping . . . . .	62	7	10	5	6	60	47	7
Epsom . . . . .	14	7	—	2	3	22	14	—
Exeter . . . . .	136	8	7	5	5	168	104	8
Farmington . . . . .	90	21	11	5	3	26	70	12
Freedom . . . . .	7	—	—	—	—	2	5	1
Fremont . . . . .	17	6	2	1	3	32	18	1
Gilford . . . . .	67	9	3	4	3	77	49	2
Gilmanton . . . . .	21	5	2	1	2	25	20	2
Goffstown . . . . .	230	134	68	44	40	289	208	42
Gorham . . . . .	144	38	18	8	7	91	140	65
Greenland . . . . .	89	5	7	3	5	28	55	4

FIRST CONGRESSIONAL DISTRICT	DISTRICT DELEGATES							
	Foley	Gagnon	Gill	Goldstein B.	Goldstein D.	Gonyer	Grimes	Guay
March 7, 1972								
Democratic								
Hampstead . . . . .	54	4	1	7	6	62	43	1
Hampton . . . . .	434	17	18	11	13	203	328	16
Hampton Falls . . . . .	32	2	1	—	—	23	31	1
Hale's Location . . . . .	—	—	—	—	—	—	—	—
Hart's Location . . . . .	—	—	—	—	—	1	—	—
Hooksett . . . . .	156	121	42	14	10	207	130	33
Jackson . . . . .	8	2	—	—	—	9	8	—
Kensington . . . . .	44	5	2	2	2	16	21	2
Kingston . . . . .	84	10	6	12	8	53	69	4
Laconia —								
Ward 1 . . . . .	47	6	6	3	4	37	36	7
Ward 2 . . . . .	149	41	8	7	3	76	127	9
Ward 3 . . . . .	27	1	—	—	—	13	22	—
Ward 4 . . . . .	58	9	1	3	4	28	48	—
Ward 5 . . . . .	62	16	2	—	1	39	55	4
Ward 6 . . . . .	53	5	4	4	4	37	61	3
Lee . . . . .	38	2	1	3	3	55	27	3
Londonderry . . . . .	62	20	13	6	5	94	48	11
Loudon . . . . .	21	5	1	1	2	47	19	1
Madbury . . . . .	15	—	—	1	1	26	16	—
Madison . . . . .	9	3	—	—	—	7	4	—
Manchester —								
Ward 1 . . . . .	370	101	42	36	52	342	305	32
Ward 2 . . . . .	259	63	33	23	24	328	229	28
Ward 3 . . . . .	188	87	35	18	24	156	174	22
Ward 4 . . . . .	161	96	38	21	17	140	114	29
Ward 5 . . . . .	133	76	40	14	11	77	118	15
Ward 6 . . . . .	400	195	118	47	43	305	440	87
Ward 7 . . . . .	104	73	28	9	20	96	93	17
Ward 8 . . . . .	325	214	121	45	48	295	255	93
Ward 9 . . . . .	13	19	17	3	3	13	12	13
Ward 10 . . . . .	232	150	73	29	32	193	199	35
Ward 11 . . . . .	96	107	60	16	18	97	73	43
Ward 12 . . . . .	171	122	59	33	31	129	136	32
Ward 13 . . . . .	219	241	94	33	46	234	182	47
Ward 14 . . . . .	318	209	112	41	45	297	240	81
Meredith . . . . .	31	9	7	—	—	42	26	6
Merrimack . . . . .	191	81	19	19	19	202	196	19
Middleton . . . . .	14	1	2	—	2	6	14	2
Milton . . . . .	44	7	7	1	1	37	45	6
Moultonborough . . . . .	28	5	—	—	—	33	16	—
New Castle . . . . .	48	1	1	1	—	35	26	—

FIRST CONGRESSIONAL DISTRICT	DISTRICT DELEGATES							
	Foley	Gagnon	Gill	Goldstein B.	Goldstein D.	Gonyer	Grimes	Guay
March 7, 1972								
Democratic								
New Durham . . . . .	10	2	1	2	1	7	4	—
Newfields . . . . .	23	4	2	1	1	17	18	2
New Hampton . . . . .	23	5	3	3	2	13	17	2
Newington . . . . .	28	2	1	—	—	14	22	—
Newmarket . . . . .	252	13	20	12	8	165	226	23
Newton . . . . .	55	4	2	2	4	39	36	4
Northfield . . . . .	45	5	5	—	1	40	40	8
North Hampton . . . . .	96	8	2	4	6	57	80	2
Northwood . . . . .	25	5	5	2	2	43	23	3
Nottingham . . . . .	28	2	3	2	4	21	29	2
Ossipee . . . . .	24	2	1	—	—	9	8	1
Pittsfield . . . . .	28	10	1	5	7	23	18	1
Plaistow . . . . .	95	20	8	4	6	99	138	5
Portsmouth —								
Ward 1 . . . . .	148	5	6	2	—	23	171	22
Ward 2 . . . . .	162	3	3	9	9	56	79	5
Ward 3 . . . . .	139	6	5	1	3	40	62	5
Ward 4 . . . . .	164	4	6	4	4	43	87	8
Ward 5 . . . . .	60	2	3	1	—	20	45	2
Ward 6 . . . . .	35	1	4	3	2	33	14	4
Randolph . . . . .	7	2	—	—	—	4	3	2
Raymond . . . . .	56	17	11	6	5	78	40	10
Rochester —								
Ward 1 . . . . .	66	5	12	3	1	36	56	12
Ward 2 . . . . .	79	13	1	1	4	65	135	9
Ward 3 . . . . .	67	9	6	4	2	35	66	5
Ward 4 . . . . .	101	12	8	3	3	57	141	9
Ward 5 . . . . .	88	7	6	1	—	54	81	6
Ward 6 . . . . .	54	3	6	3	3	33	53	6
Rollinsford . . . . .	101	5	5	2	2	31	105	6
Rye . . . . .	118	4	2	8	8	72	67	6
Sanbornton . . . . .	20	4	1	—	—	44	8	—
Sandown . . . . .	19	4	1	2	1	21	17	—
Sandwich . . . . .	4	2	2	—	—	30	5	2
Seabrook . . . . .	45	11	6	1	4	39	32	2
Shelburne . . . . .	5	—	—	1	1	2	5	1
Somersworth —								
Ward 1 . . . . .	69	1	4	2	—	19	47	5
Ward 2 . . . . .	129	12	4	1	4	30	113	3
Ward 3 . . . . .	236	24	16	9	5	79	214	15
Ward 4 . . . . .	233	33	11	8	5	59	234	8
Ward 5 . . . . .	70	12	4	2	2	17	63	2

FIRST CONGRESSIONAL DISTRICT	DISTRICT DELEGATES							
	Foley	Gagnon	Gill	Goldstein B.	Goldstein D.	Gonyer	Grimes	Guay
March 7, 1972								
Democratic								
South Hampton . . .	15	2	—	1	1	9	12	1
Strafford . . . . .	20	5	3	2	1	30	16	2
Stratham . . . . .	34	—	1	3	2	24	21	1
Tamworth . . . . .	23	2	1	—	—	25	20	1
Tilton . . . . .	59	8	5	4	3	57	38	5
Tuftonboro . . . . .	8	3	2	—	—	1	5	—
Wakefield . . . . .	11	2	2	—	1	16	6	1
Windham . . . . .	116	21	5	6	10	135	85	3
Wolfeboro . . . . .	40	3	5	2	3	38	22	3
Totals . . . . .	10478	2939	1512	777	815	8304	9235	1228



FIRST CONGRESSIONAL DISTRICT	DISTRICT DELEGATES							
	Guenther	Holland	Horan	Howland	Huot	Jenkins	Kay	Knotts
March 7, 1972								
Democratic								
Albany . . . . .	—	2	1	—	4	4	—	—
Alton . . . . .	6	23	—	10	21	18	2	2
Atkinson . . . . .	4	71	3	6	42	35	16	3
Auburn . . . . .	10	78	5	27	37	27	10	10
Barnstead . . . . .	11	17	2	17	20	16	6	10
Barrington . . . . .	6	48	3	2	13	14	6	6
Bartlett . . . . .	1	14	—	3	6	2	—	1
Bedford . . . . .	35	227	27	40	137	120	25	30
Belmont . . . . .	12	74	6	8	62	31	7	14
Brentwood . . . . .	3	12	1	5	16	13	4	2
Brookfield . . . . .	—	4	—	—	4	2	—	1
Candia . . . . .	8	37	1	8	14	11	3	7
Canterbury . . . . .	1	15	—	2	6	8	1	1
Center Harbor . . . . .	4	38	1	—	7	2	—	5
Chatham . . . . .	—	6	—	—	5	4	1	—
Chester . . . . .	—	13	1	10	10	11	3	1
Chichester . . . . .	1	13	—	1	4	3	1	1
Conway . . . . .	13	56	1	10	68	49	18	12
Danville . . . . .	—	7	—	1	9	9	3	3
Deerfield . . . . .	3	29	3	11	19	13	6	4
Derry . . . . .	25	352	20	39	207	154	46	24
Dover —								
Ward 1 . . . . .	16	166	12	6	191	139	29	27
Ward 2 . . . . .	17	96	9	14	184	119	20	14
Ward 3 . . . . .	4	73	4	5	54	28	20	3
Ward 4 . . . . .	11	222	15	20	241	152	30	8
Ward 5 . . . . .	4	27	3	6	64	39	10	5
Durham . . . . .	12	391	11	5	133	104	22	12
East Kingston . . . . .	—	19	1	—	9	9	3	—
Eaton . . . . .	—	4	—	—	3	4	—	—
Effingham . . . . .	1	4	—	1	5	5	—	2
Epping . . . . .	4	63	6	9	43	27	8	4
Epsom . . . . .	7	22	2	3	14	8	5	5
Exeter . . . . .	9	186	11	18	93	76	16	6
Farmington . . . . .	18	32	3	18	68	52	22	27
Freedom . . . . .	—	4	—	3	5	2	—	—
Fremont . . . . .	8	31	4	9	10	14	5	2
Gilford . . . . .	6	109	4	10	75	27	7	6
Gilmanton . . . . .	4	28	2	5	24	8	4	3
Goffstown . . . . .	78	340	42	96	264	174	35	67
Gorham . . . . .	16	90	9	18	142	112	41	15
Greenland . . . . .	8	42	5	3	43	33	6	5

FIRST CONGRESSIONAL DISTRICT	DISTRICT DELEGATES							
	March 7, 1972							
	Democratic							
	Guenther	Holland	Horan	Howland	Huot	Jenkins	Kay	Knotts
Hampstead . . . . .	2	64	7	4	46	33	11	3
Hampton . . . . .	11	263	15	25	313	234	61	6
Hampton Falls . . . . .	1	27	—	1	23	22	2	—
Hale's Location . . . . .	—	—	—	—	—	—	—	—
Hart's Location . . . . .	—	1	—	1	—	—	—	—
Hooksett . . . . .	49	282	29	53	167	113	24	44
Jackson . . . . .	1	—	—	1	4	5	—	1
Kensington . . . . .	2	19	2	3	23	16	1	3
Kingston . . . . .	10	66	6	20	65	54	25	8
Laconia —								
Ward 1 . . . . .	5	45	5	8	70	18	4	3
Ward 2 . . . . .	18	93	3	13	227	89	17	15
Ward 3 . . . . .	1	19	—	—	35	16	4	1
Ward 4 . . . . .	6	41	2	6	99	26	6	6
Ward 5 . . . . .	10	43	1	5	99	40	8	17
Ward 6 . . . . .	1	57	4	5	85	37	6	4
Lee . . . . .	2	72	3	8	17	11	12	—
Londonderry . . . . .	14	104	7	21	60	104	26	22
Loudon . . . . .	3	49	1	1	23	21	3	6
Madbury . . . . .	—	25	1	—	9	3	3	—
Madison . . . . .	2	10	—	—	6	2	1	2
Manchester —								
Ward 1 . . . . .	128	544	47	94	327	260	37	77
Ward 2 . . . . .	65	328	32	109	260	188	—	56
Ward 3 . . . . .	75	209	36	62	219	172	22	70
Ward 4 . . . . .	75	174	40	78	155	109	23	64
Ward 5 . . . . .	54	80	38	33	141	117	13	41
Ward 6 . . . . .	171	398	82	126	383	263	36	240
Ward 7 . . . . .	55	113	18	51	116	90	24	59
Ward 8 . . . . .	156	341	75	187	392	301	31	180
Ward 9 . . . . .	19	36	18	17	33	33	4	24
Ward 10 . . . . .	102	368	39	99	252	201	42	94
Ward 11 . . . . .	79	107	28	38	99	95	21	75
Ward 12 . . . . .	73	142	36	61	206	142	21	65
Ward 13 . . . . .	142	269	77	113	302	198	33	127
Ward 14 . . . . .	149	345	75	154	307	254	36	134
Meredith . . . . .	5	40	4	8	39	17	7	7
Merrimack . . . . .	29	254	25	56	190	147	44	27
Middleton . . . . .	3	2	—	—	9	9	4	1
Milton . . . . .	6	41	1	7	48	20	7	6
Moultonborough . . . . .	3	45	1	2	18	7	2	3
New Castle . . . . .	1	34	—	1	22	18	—	1

FIRST CONGRESSIONAL DISTRICT	DISTRICT DELEGATES							
	Guenther	Holland	Horan	Howland	Huot	Jenkins	Kay	Knotts
March 7, 1972								
Democratic								
New Durham . . . . .	1	8	1	3	5	4	2	1
Newfields . . . . .	7	18	1	4	16	10	6	6
New Hampton . . . . .	2	17	1	4	18	13	2	2
Newington . . . . .	—	14	—	1	17	8	2	—
Newmarket . . . . .	18	316	10	31	201	145	30	8
Newton . . . . .	4	49	3	6	33	28	11	2
Northfield . . . . .	7	60	—	7	58	38	7	8
North Hampton . . . . .	6	71	5	5	88	55	9	5
Northwood . . . . .	4	49	4	7	19	9	1	5
Nottingham . . . . .	1	31	2	3	17	5	9	3
Ossipee . . . . .	2	11	—	1	16	9	—	2
Pittsfield . . . . .	12	28	6	5	22	15	2	13
Plaistow . . . . .	6	98	12	8	128	118	26	44
Portsmouth —								
Ward 1 . . . . .	18	113	23	29	180	135	30	18
Ward 2 . . . . .	2	73	2	10	87	35	7	3
Ward 3 . . . . .	2	46	2	5	49	29	10	4
Ward 4 . . . . .	2	62	2	3	64	28	9	2
Ward 5 . . . . .	3	20	1	4	41	36	3	3
Ward 6 . . . . .	1	26	—	2	13	11	2	1
Randolph . . . . .	2	1	—	—	3	5	—	1
Raymond . . . . .	14	81	5	24	38	24	7	12
Rochester —								
Ward 1 . . . . .	4	37	3	5	39	22	5	1
Ward 2 . . . . .	10	70	4	30	120	85	11	11
Ward 3 . . . . .	10	28	3	9	57	32	13	10
Ward 4 . . . . .	14	61	7	20	157	102	19	18
Ward 5 . . . . .	2	57	2	8	54	20	4	4
Ward 6 . . . . .	3	37	1	2	47	29	8	—
Rollinsford . . . . .	9	36	4	10	161	112	25	8
Rye . . . . .	1	102	7	5	50	34	9	2
Sanbornton . . . . .	1	51	1	2	17	9	5	1
Sandown . . . . .	5	26	2	3	15	12	2	4
Sandwich . . . . .	1	43	—	1	4	7	3	1
Seabrook . . . . .	9	44	3	7	31	27	11	9
Shelburne . . . . .	1	2	—	2	3	3	1	1
Somersworth —								
Ward 1 . . . . .	21	24	—	4	57	21	7	—
Ward 2 . . . . .	7	42	3	16	201	114	18	18
Ward 3 . . . . .	13	79	22	12	224	147	22	12
Ward 4 . . . . .	14	75	11	15	230	143	12	9
Ward 5 . . . . .	7	20	2	5	60	34	8	7

FIRST CONGRESSIONAL DISTRICT	DISTRICT DELEGATES							
	March 7, 1972 Democratic	Guenther	Holland	Horan	Howland	Huot	Jenkins	Kay
South Hampton . .	1	11	—	—	10	9	5	1
Strafford . . . . .	3	27	—	3	12	7	4	4
Stratham . . . . .	—	21	3	7	15	12	1	—
Tamworth . . . . .	1	35	—	1	19	9	4	—
Tilton . . . . .	11	84	2	15	50	19	11	9
Tuftonboro . . . . .	1	6	1	—	6	1	—	—
Wakefield . . . . .	2	16	—	3	5	3	6	2
Windham . . . . .	10	108	11	13	70	77	21	13
Wolfeboro . . . . .	3	39	4	18	21	11	3	1
Totals . . . . .	2172	10609	1152	2298	10113	7024	1479	2129



FIRST CONGRESSIONAL DISTRICT	DISTRICT DELEGATES							
	Krans	Lafond	Lamy	Lemieux	Levesque	Mahan	Marchak	Marcoux
March 7, 1972								
Democratic								
Albany . . . . .	3	—	—	—	—	3	4	—
Alton . . . . .	23	5	1	1	7	23	17	—
Atkinson . . . . .	52	4	3	4	4	60	37	1
Auburn . . . . .	64	21	17	19	20	66	28	3
Barnstead . . . . .	21	12	2	2	14	23	21	3
Barrington . . . . .	58	3	3	3	5	42	25	3
Bartlett . . . . .	13	3	—	—	3	10	5	—
Bedford . . . . .	174	60	31	24	47	183	133	24
Belmont . . . . .	61	5	6	6	10	48	36	2
Brentwood . . . . .	9	—	2	1	2	23	21	5
Brookfield . . . . .	4	—	—	—	—	5	8	1
Candia . . . . .	32	7	5	6	8	25	13	1
Canterbury . . . . .	12	3	—	1	3	25	16	2
Center Harbor . . . . .	3	4	1	—	4	31	5	1
Chatham . . . . .	6	—	—	—	—	5	5	—
Chester . . . . .	12	11	2	5	10	21	19	2
Chichester . . . . .	10	—	1	2	2	17	9	1
Conway . . . . .	79	10	5	4	12	80	68	4
Danville . . . . .	17	1	1	—	2	17	17	—
Deerfield . . . . .	26	10	6	3	7	17	22	3
Derry . . . . .	332	48	17	20	46	325	199	18
Dover —								
Ward 1 . . . . .	179	10	17	24	33	163	195	11
Ward 2 . . . . .	113	12	9	11	22	105	176	9
Ward 3 . . . . .	76	3	2	1	9	64	81	8
Ward 4 . . . . .	251	17	15	13	22	231	238	10
Ward 5 . . . . .	39	14	13	14	14	45	91	8
Durham . . . . .	385	8	4	3	21	402	134	4
East Kingston . . . . .	16	—	—	—	—	19	13	—
Eaton . . . . .	5	—	—	—	—	1	6	—
Effingham . . . . .	3	1	1	—	1	3	5	—
Epping . . . . .	45	1	9	13	28	100	94	10
Epsom . . . . .	19	2	1	1	3	30	23	4
Exeter . . . . .	164	5	6	8	6	148	86	4
Farmington . . . . .	67	22	13	16	32	79	122	15
Freedom . . . . .	14	1	1	1	1	6	6	—
Fremont . . . . .	25	7	1	1	6	22	9	2
Gilford . . . . .	86	4	3	3	4	75	48	4
Gilmanton . . . . .	25	5	2	1	7	23	20	—
Goffstown . . . . .	296	100	58	61	107	317	191	47
Gorham . . . . .	94	21	18	22	16	92	139	12
Greenland . . . . .	32	3	3	3	7	30	47	1

FIRST CONGRESSIONAL DISTRICT	DISTRICT DELEGATES							
	Krans	Lafond	Lamy	Lemieux	Levesque	Mahan	Marchak	Marcoux
March 7, 1972								
Democratic								
Hampstead . . . . .	55	4	1	1	3	60	35	6
Hampton . . . . .	53	19	13	11	11	246	323	11
Hampton Falls . . . . .	23	—	1	2	1	22	24	—
Hale's Location . . . . .	—	—	—	—	—	—	—	—
Hart's Location . . . . .	1	—	—	—	1	1	—	—
Hooksett . . . . .	272	64	33	28	58	273	133	20
Jackson . . . . .	7	—	—	—	—	7	8	—
Kensington . . . . .	12	3	5	2	5	11	23	3
Kingston . . . . .	65	11	4	4	10	68	67	5
Laconia —								
Ward 1 . . . . .	37	5	4	7	7	29	37	3
Ward 2 . . . . .	93	13	8	12	14	89	140	7
Ward 3 . . . . .	17	—	—	—	—	15	18	2
Ward 4 . . . . .	30	6	1	2	5	35	47	4
Ward 5 . . . . .	60	9	5	6	21	57	91	7
Ward 6 . . . . .	74	7	6	8	11	76	86	9
Lee . . . . .	68	7	1	1	4	59	21	1
Londonderry . . . . .	153	29	16	19	29	170	109	14
Loudon . . . . .	50	5	1	1	3	51	14	3
Madbury . . . . .	27	—	—	—	1	38	19	1
Madison . . . . .	8	—	—	—	—	8	6	—
Manchester —								
Ward 1 . . . . .	495	91	38	161	95	446	242	26
Ward 2 . . . . .	290	97	32	38	102	278	163	18
Ward 3 . . . . .	181	59	31	45	63	192	173	30
Ward 4 . . . . .	148	75	32	33	72	180	131	31
Ward 5 . . . . .	83	30	36	33	22	92	119	20
Ward 6 . . . . .	212	162	83	92	128	392	332	46
Ward 7 . . . . .	91	68	23	37	100	159	137	40
Ward 8 . . . . .	396	270	112	138	222	478	320	111
Ward 9 . . . . .	33	18	20	23	10	41	30	11
Ward 10 . . . . .	303	139	64	64	104	340	152	46
Ward 11 . . . . .	99	54	93	65	42	116	70	23
Ward 12 . . . . .	126	74	44	62	68	136	130	69
Ward 13 . . . . .	243	150	86	111	124	252	180	102
Ward 14 . . . . .	286	170	88	88	157	411	186	54
Meredith . . . . .	35	5	5	7	7	60	53	6
Merrimack . . . . .	227	49	21	17	47	243	190	21
Middleton . . . . .	7	—	2	2	5	9	23	1
Milton . . . . .	40	5	6	5	9	38	36	3
Moultonborough . . . . .	36	3	—	2	1	37	16	3
New Castle . . . . .	33	2	—	—	1	34	30	—

FIRST CONGRESSIONAL DISTRICT	DISTRICT DELEGATES							
	Krans	Lafond	Lamy	Lemieux	Levesque	Mahan	Marchak	Marcoux
March 7, 1972								
Democratic								
New Durham . . . . .	5	1	—	—	1	6	5	1
Newfields . . . . .	18	1	1	2	1	22	11	—
New Hampton . . . . .	17	5	4	1	5	15	16	1
Newington . . . . .	15	—	—	—	—	14	11	—
Newmarket . . . . .	308	12	18	18	21	296	195	7
Newton . . . . .	38	4	6	4	7	29	34	3
Northfield . . . . .	50	6	5	5	4	53	27	5
North Hampton . . . . .	59	1	1	2	1	59	54	6
Northwood . . . . .	46	7	4	5	5	37	14	2
Nottingham . . . . .	20	3	3	1	4	20	27	4
Ossipee . . . . .	10	5	2	—	3	9	17	—
Pittsfield . . . . .	24	5	1	1	8	18	17	6
Plastow . . . . .	91	10	4	12	8	105	140	6
Portsmouth —								
Ward 1 . . . . .	100	17	17	25	15	94	117	5
Ward 2 . . . . .	49	7	3	4	3	48	68	1
Ward 3 . . . . .	53	3	3	4	1	37	54	3
Ward 4 . . . . .	67	1	6	6	—	46	62	5
Ward 5 . . . . .	15	—	4	3	1	17	32	—
Ward 6 . . . . .	18	—	4	4	—	21	28	3
Randolph . . . . .	2	—	—	1	—	4	10	—
Raymond . . . . .	61	23	9	8	15	62	25	3
Rochester —								
Ward 1 . . . . .	48	1	12	11	8	33	53	3
Ward 2 . . . . .	93	15	6	11	36	93	147	3
Ward 3 . . . . .	44	9	6	8	37	61	113	5
Ward 4 . . . . .	65	14	12	13	51	53	191	6
Ward 5 . . . . .	60	9	7	4	25	40	77	2
Ward 6 . . . . .	39	4	4	7	13	32	48	4
Rollinsford . . . . .	86	5	8	7	21	80	160	14
Rye . . . . .	100	2	4	6	2	85	53	6
Sanbornton . . . . .	49	1	1	1	2	35	7	—
Sandown . . . . .	19	1	—	—	3	21	14	1
Sandwich . . . . .	30	2	2	1	1	29	6	—
Seabrook . . . . .	37	1	2	—	4	28	37	—
Shelburne . . . . .	3	—	1	—	1	3	8	—
Somersworth —								
Ward 1 . . . . .	39	3	3	4	4	19	69	4
Ward 2 . . . . .	110	18	11	15	36	75	184	8
Ward 3 . . . . .	129	8	15	15	31	85	210	11
Ward 4 . . . . .	95	11	6	9	28	58	220	16
Ward 5 . . . . .	43	3	5	12	20	31	99	9

FIRST CONGRESSIONAL DISTRICT	DISTRICT DELEGATES							
	Krans	Lafond	Lamy	Lemieux	Levesque	Mahan	Marchak	Marcoux
March 7, 1972								
Democratic								
South Hampton . .	6	—	—	1	—	8	12	1
Strafford . . . . .	31	1	1	2	4	21	20	—
Stratham . . . . .	18	4	1	1	3	38	36	1
Tamworth . . . . .	33	—	1	—	1	24	21	—
Tilton . . . . .	69	15	4	5	12	61	44	5
Tuftonboro . . . . .	5	—	2	2	—	3	5	—
Wakefield . . . . .	19	3	—	1	1	12	6	—
Windham . . . . .	90	14	3	5	16	68	95	10
Wolfeboro . . . . .	36	6	2	5	9	36	21	2
Totals . . . . .	9876	2407	1406	1676	2570	10397	9266	1152



FIRST CONGRESSIONAL DISTRICT	DISTRICT DELEGATES							
	Martel	Maynard	McCarthy	McDonough	Moran	Myers	O'Connor	O'Loughlin
March 7, 1972								
Democratic								
Albany . . . . .	—	—	3	—	—	2	1	1
Alton . . . . .	5	2	18	4	6	4	6	1
Atkinson . . . . .	4	4	52	4	6	5	5	4
Auburn . . . . .	26	16	57	13	25	13	21	3
Barnstead . . . . .	13	2	14	9	10	9	11	—
Barrington . . . . .	3	4	38	8	—	10	3	3
Bartlett . . . . .	2	—	9	1	3	1	2	—
Bedford . . . . .	61	22	194	27	54	26	51	30
Bemont . . . . .	5	12	48	7	6	10	3	1
Brentwood . . . . .	1	4	29	5	5	5	4	2
Brookfield . . . . .	—	—	3	1	—	—	—	—
Candia . . . . .	11	4	27	9	9	13	12	1
Canterbury . . . . .	2	1	21	2	1	—	4	1
Center Harbor . . . . .	2	3	23	3	2	4	3	1
Chatham . . . . .	—	—	3	—	—	—	—	—
Chester . . . . .	11	2	23	3	11	—	7	—
Chichester . . . . .	2	1	17	1	2	1	2	—
Conway . . . . .	12	6	74	16	12	14	10	5
Danville . . . . .	1	2	16	2	1	2	1	1
Deerfield . . . . .	8	6	19	4	14	7	14	3
Derry . . . . .	45	13	344	24	46	22	44	15
Dover —								
Ward 1 . . . . .	13	33	153	8	12	9	10	8
Ward 2 . . . . .	14	12	109	15	14	9	11	5
Ward 3 . . . . .	9	11	91	18	8	13	10	9
Ward 4 . . . . .	19	25	224	12	15	12	16	4
Ward 5 . . . . .	10	12	46	7	11	8	10	3
Durham . . . . .	8	6	392	9	4	8	7	1
East Kingston . . . . .	—	—	13	—	—	1	—	—
Eaton . . . . .	—	—	3	1	—	1	—	1
Effingham . . . . .	1	1	4	3	—	1	—	1
Epping . . . . .	11	17	102	11	12	10	12	5
Epsom . . . . .	5	1	35	7	5	6	4	1
Exeter . . . . .	7	6	148	9	4	6	7	8
Farmington . . . . .	17	17	74	24	21	23	21	7
Freedom . . . . .	2	1	8	—	2	—	2	1
Fremont . . . . .	8	1	26	2	7	4	5	3
Gilford . . . . .	5	4	77	8	3	3	5	1
Gilmanton . . . . .	6	2	26	3	5	5	6	—
Goffstown . . . . .	122	39	360	86	104	72	110	19
Gorham . . . . .	20	16	97	17	16	18	16	5
Greenland . . . . .	3	11	56	8	4	6	4	2

FIRST CONGRESSIONAL DISTRICT	DISTRICT DELEGATES							
	Martel	Maynard	McCarthy	McDonough	Moran	Myers	O'Connor	O'Loughlin
March 7, 1972								
Democratic								
Hampstead . . . . .	6	3	57	2	5	2	6	1
Hampton . . . . .	13	30	248	13	16	8	16	10
Hampton Falls . . . . .	1	2	24	2	—	2	—	1
Hale's Location . . . . .	—	—	—	—	—	—	—	—
Hart's Location . . . . .	1	—	1	—	1	—	1	—
Hooksett . . . . .	72	26	287	49	66	49	72	8
Jackson . . . . .	—	—	13	3	—	2	1	3
Kensington . . . . .	4	8	26	4	5	3	2	—
Kingston . . . . .	9	4	70	4	6	8	9	4
Laconia —								
Ward 1 . . . . .	7	4	32	2	8	4	7	3
Ward 2 . . . . .	15	5	91	19	15	18	16	3
Ward 3 . . . . .	—	1	11	1	—	1	—	—
Ward 4 . . . . .	5	—	31	10	3	8	6	—
Ward 5 . . . . .	10	1	65	14	8	11	9	8
Ward 6 . . . . .	6	7	85	3	6	4	4	5
Lee . . . . .	8	5	44	1	3	2	11	6
Londonderry . . . . .	33	10	173	22	32	24	26	6
Loudon . . . . .	4	2	48	3	4	3	4	2
Madbury . . . . .	1	1	35	1	—	—	—	—
Madison . . . . .	—	—	7	2	—	1	1	1
Manchester —								
Ward 1 . . . . .	97	51	420	94	82	87	92	29
Ward 2 . . . . .	112	28	301	70	106	59	104	12
Ward 3 . . . . .	89	24	225	77	57	57	79	9
Ward 4 . . . . .	92	27	195	90	80	88	99	9
Ward 5 . . . . .	37	22	86	48	25	43	37	8
Ward 6 . . . . .	151	63	345	176	162	172	153	30
Ward 7 . . . . .	126	121	172	85	97	80	110	9
Ward 8 . . . . .	260	82	494	224	235	222	264	20
Ward 9 . . . . .	19	19	39	22	18	22	20	6
Ward 10 . . . . .	132	31	363	103	118	108	136	11
Ward 11 . . . . .	58	32	127	84	58	92	65	8
Ward 12 . . . . .	91	33	142	60	62	69	61	5
Ward 13 . . . . .	189	56	289	135	115	144	108	9
Ward 14 . . . . .	198	68	346	150	175	140	284	26
Meredith . . . . .	8	8	53	13	6	10	6	2
Merrimack . . . . .	62	13	229	33	48	20	53	23
Middleton . . . . .	—	5	10	3	—	3	—	2
Milton . . . . .	3	7	36	7	8	5	4	—
Moultonborough . . . . .	1	2	31	3	2	3	—	2
New Castle . . . . .	2	2	50	1	2	1	—	2

FIRST CONGRESSIONAL DISTRICT	DISTRICT DELEGATES							
	Martel	Maynard	McCarthy	McDonough	Moran	Myers	O'Connor	O'Loughlin
March 7, 1972								
Democratic								
New Durham . . . . .	1	—	3	1	1	1	1	—
Newfields . . . . .	1	4	24	4	1	3	3	2
New Hampton . . . . .	4	3	13	1	5	2	6	3
Newington . . . . .	—	2	13	—	—	—	—	—
Newmarket . . . . .	15	26	287	10	11	10	16	1
Newton . . . . .	3	5	21	5	4	7	10	9
Northfield . . . . .	8	7	50	7	8	7	6	1
North Hampton . . . . .	—	6	73	6	1	5	2	4
Northwood . . . . .	6	5	27	4	6	3	4	2
Nottingham . . . . .	7	5	31	3	5	3	6	5
Ossipee . . . . .	2	—	9	3	2	1	3	1
Pittsfield . . . . .	5	2	20	14	10	13	9	2
Plaistow . . . . .	10	7	94	25	9	8	9	1
Portsmouth —								
Ward 1 . . . . .	9	61	96	8	7	3	13	7
Ward 2 . . . . .	11	35	118	16	15	10	24	17
Ward 3 . . . . .	1	36	110	22	12	8	23	13
Ward 4 . . . . .	—	17	35	5	—	5	24	14
Ward 5 . . . . .	1	7	15	4	1	2	—	—
Ward 6 . . . . .	5	15	45	3	3	1	7	5
Randolph . . . . .	—	—	5	2	—	1	—	—
Raymond . . . . .	15	13	117	27	29	25	30	14
Rochester —								
Ward 1 . . . . .	4	12	28	4	4	1	3	1
Ward 2 . . . . .	20	7	97	9	17	1	17	4
Ward 3 . . . . .	6	9	50	11	7	9	9	5
Ward 4 . . . . .	15	11	63	20	12	12	13	4
Ward 5 . . . . .	8	9	44	6	6	7	8	3
Ward 6 . . . . .	6	9	31	1	3	2	5	2
Rollinsford . . . . .	7	18	83	10	10	7	6	5
Rye . . . . .	2	12	79	5	2	4	4	4
Sanbornton . . . . .	1	1	32	6	—	3	2	—
Sandown . . . . .	3	—	15	3	4	3	5	—
Sandwich . . . . .	3	1	45	3	4	4	1	2
Seabrook . . . . .	1	11	28	16	9	16	7	10
Shelburne . . . . .	—	—	3	—	—	—	—	—
Somersworth —								
Ward 1 . . . . .	4	5	37	1	2	—	4	1
Ward 2 . . . . .	18	14	81	10	15	11	10	8
Ward 3 . . . . .	13	18	97	11	7	8	7	1
Ward 4 . . . . .	14	11	63	9	10	10	8	3
Ward 5 . . . . .	11	8	32	9	10	9	5	1

FIRST CONGRESSIONAL DISTRICT	DISTRICT DELEGATES							
	Martel	Maynard	McCarthy	McDonough	Moran	Myers	O'Connor	O'Loughlin
March 7, 1972								
Democratic								
South Hampton . . .	1	4	9	1	1	—	—	—
Strafford . . . . .	2	4	15	3	1	3	1	3
Stratham . . . . .	3	4	41	—	4	—	4	1
Tamworth . . . . .	1	1	26	1	1	1	—	—
Tilton . . . . .	10	9	63	9	11	9	7	3
Tuftonboro . . . . .	1	1	5	—	—	1	—	1
Wakefield . . . . .	3	1	11	3	2	3	1	—
Windham . . . . .	12	3	77	10	14	9	10	7
Wolfeboro . . . . .	4	4	31	4	6	3	4	7
Totals . . . . .	2692	1565	10770	2359	2386	2192	2663	616



FIRST CONGRESSIONAL DISTRICT	DISTRICT DELEGATES							
	Perry, D.	Perry, G.	Preston	Provost	Quinney	Raiche	Rouner	St. Pierre
March 7, 1972								
Democratic								
Albany . . . . .	1	1	1	2	1	9	4	1
Alton . . . . .	1	4	5	1	4	16	21	4
Atkinson . . . . .	2	7	4	2	3	40	42	—
Auburn . . . . .	3	13	21	14	12	36	33	14
Barnstead . . . . .	2	8	11	2	11	18	15	16
Barrington . . . . .	6	7	4	4	3	35	60	8
Bartlett . . . . .	1	—	3	—	3	7	15	—
Bedford . . . . .	10	23	44	28	38	167	164	30
Belmont . . . . .	1	18	9	12	7	72	90	17
Brentwood . . . . .	4	4	3	2	12	25	25	3
Brookfield . . . . .	1	—	—	—	—	8	5	1
Candia . . . . .	3	10	13	6	10	32	42	9
Canterbury . . . . .	—	2	2	—	—	18	24	1
Center Harbor . . . . .	1	6	2	—	3	14	4	4
Chatham . . . . .	—	—	—	—	—	7	6	—
Chester . . . . .	2	1	9	3	7	18	20	2
Chichester . . . . .	2	2	2	1	2	8	15	3
Conway . . . . .	6	13	9	3	7	57	79	12
Danville . . . . .	—	2	—	1	2	16	16	1
Deerfield . . . . .	1	3	11	6	14	42	33	6
Derry . . . . .	15	21	37	11	34	182	280	20
Dover —								
Ward 1 . . . . .	17	10	8	15	11	167	145	5
Ward 2 . . . . .	10	13	10	8	13	167	96	10
Ward 3 . . . . .	11	8	5	5	14	90	87	5
Ward 4 . . . . .	20	8	13	13	19	216	216	9
Ward 5 . . . . .	8	10	11	9	16	95	39	8
Durham . . . . .	8	10	3	3	12	125	381	9
East Kingston . . . . .	—	2	2	1	4	31	19	1
Eaton . . . . .	—	1	—	—	—	6	6	1
Effingham . . . . .	1	2	—	—	—	14	4	2
Epping . . . . .	7	18	11	19	20	86	91	15
Epsom . . . . .	4	7	5	1	2	22	29	6
Exeter . . . . .	5	2	5	7	16	64	141	3
Farmington . . . . .	20	22	18	13	18	109	76	23
Freedom . . . . .	—	—	2	1	3	6	7	—
Fremont . . . . .	2	3	6	1	6	11	14	2
Gilford . . . . .	5	6	4	3	7	89	124	8
Gilmanston . . . . .	2	4	8	1	6	30	32	4
Goffstown . . . . .	18	61	91	59	78	252	265	80
Gorham . . . . .	7	11	13	12	18	123	80	17
Greenland . . . . .	2	8	5	3	8	88	48	5

FIRST CONGRESSIONAL DISTRICT	DISTRICT DELEGATES							St. Pierre
	Perry, D.	Perry, G.	Preston	Provost	Quinney	Raiche	Rouner	
March 7, 1972								
Democratic								
Hampstead . . . . .	9	5	4	3	3	32	40	2
Hampton . . . . .	11	10	20	12	34	289	232	9
Hampton Falls . . . . .	1	—	—	1	2	10	14	—
Hale's Location . . . . .	—	—	—	—	—	—	—	—
Hart's Location . . . . .	—	—	1	—	1	—	—	—
Hooksett . . . . .	4	44	57	29	51	156	266	50
Jackson . . . . .	—	3	2	—	—	9	13	2
Kensington . . . . .	—	7	2	2	12	43	22	3
Kingston . . . . .	4	10	8	3	23	37	53	10
Laconia —								
Ward 1 . . . . .	1	4	7	4	6	45	55	8
Ward 2 . . . . .	3	23	14	8	11	142	77	17
Ward 3 . . . . .	—	1	—	—	—	30	18	1
Ward 4 . . . . .	3	8	7	1	7	77	45	7
Ward 5 . . . . .	7	15	8	5	6	94	66	11
Ward 6 . . . . .	8	5	5	5	7	76	89	3
Lee . . . . .	6	3	12	1	11	40	82	2
Londonderry . . . . .	6	21	27	10	30	111	164	19
Loudon . . . . .	3	4	3	1	6	20	25	3
Madbury . . . . .	—	—	—	1	—	17	36	1
Madison . . . . .	—	4	—	—	—	9	11	3
Manchester —								
Ward 1 . . . . .	13	73	83	41	62	345	326	98
Ward 2 . . . . .	2	54	99	32	65	216	226	56
Ward 3 . . . . .	5	56	51	31	29	166	144	49
Ward 4 . . . . .	8	63	64	38	56	148	137	69
Ward 5 . . . . .	6	45	13	39	17	137	64	38
Ward 6 . . . . .	38	111	123	92	89	387	221	160
Ward 7 . . . . .	21	76	81	43	58	199	123	83
Ward 8 . . . . .	26	195	224	151	156	488	289	205
Ward 9 . . . . .	—	20	11	24	9	34	31	29
Ward 10 . . . . .	16	100	90	64	61	213	305	95
Ward 11 . . . . .	13	74	33	65	29	93	76	84
Ward 12 . . . . .	17	59	50	58	34	185	105	85
Ward 13 . . . . .	9	130	104	103	73	280	201	146
Ward 14 . . . . .	18	128	157	103	113	286	270	143
Meredith . . . . .	9	7	9	7	8	56	55	9
Merrimack . . . . .	10	30	50	14	41	178	185	25
Middleton . . . . .	1	3	1	3	1	22	11	4
Milton . . . . .	4	7	6	4	7	27	24	6
Moultonborough . . . . .	1	3	7	1	4	21	66	3
New Castle . . . . .	2	1	1	—	1	47	50	1

FIRST CONGRESSIONAL DISTRICT	DISTRICT DELEGATES							
	March 7, 1972							
	Perry, D.	Perry, G.	Preston	Provost	Quinney	Raiche	Rouner	St. Pierre
Democratic								
New Durham . . . . .	1	1	1	—	1	11	7	1
Newfields . . . . .	—	5	1	2	1	9	14	5
New Hampton . . . . .	1	2	4	3	6	26	17	2
Newington . . . . .	—	—	—	1	1	9	9	—
Newmarket . . . . .	13	7	14	13	25	165	276	11
Newton . . . . .	7	5	2	9	12	68	51	6
Newfield . . . . .	1	8	7	6	2	31	45	7
North Hampton . . . . .	5	5	2	1	12	47	46	3
Northwood . . . . .	2	5	5	4	6	13	22	4
Nottingham . . . . .	6	2	3	1	10	37	27	2
Ossipee . . . . .	—	2	2	2	3	26	16	3
Pittsfield . . . . .	11	12	13	2	13	34	34	14
Plaistow . . . . .	5	8	6	1	14	127	95	10
Portsmouth —								
Ward 1 . . . . .	3	5	6	10	9	107	70	3
Ward 2 . . . . .	14	16	15	15	18	138	108	4
Ward 3 . . . . .	11	10	12	14	14	146	92	11
Ward 4 . . . . .	20	15	14	25	18	184	103	16
Ward 5 . . . . .	2	2	—	2	1	32	13	3
Ward 6 . . . . .	3	2	3	9	4	14	37	—
Randolph . . . . .	—	2	—	—	—	10	5	2
Raymond . . . . .	12	28	31	17	34	73	98	22
Rochester —								
Ward 1 . . . . .	8	3	3	9	4	71	50	4
Ward 2 . . . . .	29	10	15	7	16	120	94	11
Ward 3 . . . . .	14	10	9	5	14	92	58	12
Ward 4 . . . . .	27	13	10	11	7	128	48	18
Ward 5 . . . . .	13	6	9	6	7	56	63	8
Ward 6 . . . . .	9	3	5	5	5	30	22	1
Rollinsford . . . . .	12	11	8	6	8	133	66	18
Rye . . . . .	7	6	3	7	8	103	114	7
Sanbornton . . . . .	1	1	3	—	4	18	59	2
Sandown . . . . .	2	3	3	1	5	17	16	4
Sandwich . . . . .	1	4	2	4	4	8	53	5
Seabrook . . . . .	6	16	4	6	15	56	49	13
Shelburne . . . . .	—	—	—	1	1	8	5	1
Somersworth —								
Ward 1 . . . . .	5	3	3	5	5	76	37	2
Ward 2 . . . . .	16	11	11	10	14	152	76	10
Ward 3 . . . . .	10	10	7	11	8	230	70	18
Ward 4 . . . . .	10	9	5	8	8	180	54	22
Ward 5 . . . . .	11	9	7	5	11	86	26	10

FIRST CONGRESSIONAL DISTRICT	DISTRICT DELEGATES							
	Perry, D.	Perry, G.	Preston	Provost	Quinney	Raiche	Rouner	St. Pierre
March 7, 1972								
Democratic								
South Hampton . .	—	—	—	—	5	10	6	2
Strafford . . . . .	1	2	1	2	7	24	28	3
Stratham . . . . .	3	—	3	1	6	39	40	—
Tamworth . . . . .	—	2	1	1	1	30	48	1
Tilton . . . . .	1	9	11	10	13	69	91	16
Tuftonboro . . . . .	1	—	—	2	—	8	5	1
Wakefield . . . . .	3	3	3	3	3	13	23	2
Windham . . . . .	9	25	16	10	18	163	122	20
Wolfeboro . . . . .	3	2	7	4	7	41	61	4
Totals . . . . .	794	2066	2134	1548	1977	10651	9680	2248



FIRST CONGRESSIONAL DISTRICT	DISTRICT DELEGATES					
	Salinas	Sullivan	Taylor	Tessier	Webb	Scattering
March 7, 1972						
Democratic						
Albany . . . . .	3	7	9	9	1	—
Alton . . . . .	32	37	32	34	5	—
Atkinson . . . . .	—	—	—	—	—	—
Auburn . . . . .	87	57	42	62	5	—
Barnstead . . . . .	36	33	22	36	5	—
Barrington . . . . .	61	25	35	30	10	—
Bartlett . . . . .	14	10	10	9	—	—
Bedford . . . . .	207	126	66	140	5	—
Belmont . . . . .	81	71	58	64	9	—
Brentwood . . . . .	21	21	22	18	2	—
Brookfield . . . . .	3	7	6	9	1	1
Candia . . . . .	42	29	24	28	2	—
Canterbury . . . . .	24	13	15	17	—	—
Center Harbor . . . . .	39	11	11	13	3	—
Chatham . . . . .	6	7	6	5	—	—
Chester . . . . .	22	17	12	16	1	—
Chichester . . . . .	15	8	6	8	1	—
Conway . . . . .	71	53	50	54	5	—
Danville . . . . .	15	17	15	9	1	—
Deerfield . . . . .	29	36	31	39	3	1
Derry . . . . .	275	169	105	135	14	—
Dover —						
Ward 1 . . . . .	147	151	133	146	17	—
Ward 2 . . . . .	87	144	117	150	12	—
Ward 3 . . . . .	77	83	89	79	7	—
Ward 4 . . . . .	198	207	191	155	24	—
Ward 5 . . . . .	36	83	70	76	7	—
Durham . . . . .	373	116	91	109	45	—
East Kingston . . . . .	19	32	33	30	—	—
Eaton . . . . .	5	4	4	2	—	—
Effingham . . . . .	4	13	9	14	—	—
Epping . . . . .	81	66	77	75	9	—
Epsom . . . . .	29	22	20	21	2	—
Exeter . . . . .	133	65	50	46	8	—
Farmington . . . . .	73	106	91	109	9	—
Freedom . . . . .	6	8	5	5	—	—
Fremont . . . . .	19	10	8	8	6	—
Gilford . . . . .	111	79	59	73	5	—
Gilmanton . . . . .	35	21	21	23	3	—
Goffstown . . . . .	296	147	87	209	20	—
Gorham . . . . .	76	100	86	105	5	—
Greenland . . . . .	47	86	81	80	6	—

FIRST CONGRESSIONAL DISTRICT	DISTRICT DELEGATES					
	Salinas	Sullivan	Taylor	Tessier	Webb	Scattering
March 7, 1972						
Democratic						
Hampstead . . . . .	42	76	68	72	15	—
Hampton . . . . .	216	252	285	247	20	—
Hampton Falls . . . . .	16	11	27	28	1	—
Hale's Location . . . . .	—	—	—	—	—	—
Hart's Location . . . . .	—	—	—	—	—	—
Hooksett . . . . .	247	121	77	150	4	—
Jackson . . . . .	13	10	8	8	—	—
Kensington . . . . .	23	46	46	47	4	—
Kingston . . . . .	48	42	44	37	8	—
Laconia —						
Ward 1 . . . . .	42	41	36	51	6	—
Ward 2 . . . . .	67	117	69	123	5	—
Ward 3 . . . . .	18	31	15	30	—	—
Ward 4 . . . . .	47	66	46	71	4	—
Ward 5 . . . . .	55	87	66	90	7	—
Ward 6 . . . . .	73	76	59	72	6	—
Lee . . . . .	81	33	42	30	15	—
Londonderry . . . . .	155	111	74	104	7	—
Loudon . . . . .	21	17	12	17	—	—
Madbury . . . . .	36	12	13	13	5	—
Madison . . . . .	7	11	11	9	—	—
Manchester —						
Ward 1 . . . . .	366	260	94	290	14	—
Ward 2 . . . . .	224	184	64	209	4	—
Ward 3 . . . . .	159	134	65	162	10	—
Ward 4 . . . . .	146	150	54	146	2	—
Ward 5 . . . . .	62	132	54	121	3	—
Ward 6 . . . . .	255	421	126	384	18	—
Ward 7 . . . . .	130	135	54	181	15	—
Ward 8 . . . . .	331	382	165	468	25	9
Ward 9 . . . . .	31	33	23	35	2	—
Ward 10 . . . . .	235	182	61	214	14	—
Ward 11 . . . . .	94	80	29	86	4	—
Ward 12 . . . . .	114	117	52	167	17	—
Ward 13 . . . . .	212	178	62	259	17	—
Ward 14 . . . . .	203	251	97	269	18	—
Meredith . . . . .	61	48	49	48	4	—
Merrimack . . . . .	180	164	91	169	9	1
Middleton . . . . .	11	14	17	22	—	—
Milton . . . . .	20	30	42	45	3	—
Moultonborough . . . . .	44	28	18	26	2	—
New Castle . . . . .	45	49	46	46	—	—

FIRST CONGRESSIONAL DISTRICT	DISTRICT DELEGATES					
	Salmas	Sullivan	Taylor	Tessier	Webb	Scattering
March 7, 1972						
Democratic						
New Durham . . . . .	5	12	8	10	1	—
Newfields . . . . .	15	10	20	17	4	—
New Hampton . . . . .	17	26	24	25	2	—
Newington . . . . .	7	25	19	22	1	—
Newmarket . . . . .	262	136	126	111	25	—
Newton . . . . .	47	53	65	65	5	—
Northfield . . . . .	39	19	24	42	1	—
North Hampton . . . . .	39	52	121	97	11	—
Northwood . . . . .	53	28	23	32	5	—
Nottingham . . . . .	27	33	28	31	8	—
Ossipee . . . . .	13	20	25	26	—	—
Pittsfield . . . . .	31	41	30	39	6	—
Plaistow . . . . .	101	119	42	115	4	—
Portsmouth —						
Ward 1 . . . . .	73	113	82	84	1	—
Ward 2 . . . . .	86	122	94	116	12	—
Ward 3 . . . . .	77	118	92	118	5	—
Ward 4 . . . . .	106	169	131	157	30	—
Ward 5 . . . . .	12	21	22	52	5	—
Ward 6 . . . . .	38	19	15	21	4	—
Randolph . . . . .	6	9	7	6	—	—
Raymond . . . . .	92	69	66	70	6	—
Rochester —						
Ward 1 . . . . .	46	56	48	57	3	—
Ward 2 . . . . .	72	104	96	101	9	—
Ward 3 . . . . .	36	74	62	83	4	—
Ward 4 . . . . .	51	129	91	107	3	—
Ward 5 . . . . .	58	79	61	84	2	—
Ward 6 . . . . .	21	60	53	61	3	1
Rollinsford . . . . .	71	125	112	129	16	—
Rye . . . . .	119	102	105	99	11	—
Sanbornton . . . . .	50	17	14	16	1	—
Sandown . . . . .	27	27	26	24	2	—
Sandwich . . . . .	46	8	8	4	—	—
Seabrook . . . . .	47	61	53	47	8	—
Shelburne . . . . .	5	8	7	6	—	—
Somersworth —						
Ward 1 . . . . .	27	70	57	76	2	—
Ward 2 . . . . .	74	142	114	135	3	—
Ward 3 . . . . .	77	171	127	180	7	—
Ward 4 . . . . .	54	156	110	160	9	—
Ward 5 . . . . .	27	77	64	80	7	—

FIRST CONGRESSIONAL DISTRICT	DISTRICT DELEGATES					
	Salinas	Sullivan	Taylor	Tessier	Webb	Scattering
March 7, 1972						
Democratic						
South Hampton . . .	11	15	21	18	1	—
Strafford . . . . .	34	20	20	17	1	—
Stratham . . . . .	35	32	35	30	4	—
Tamworth . . . . .	35	27	16	29	1	—
Tilton . . . . .	93	60	52	57	6	—
Tuftonboro . . . . .	5	7	7	6	—	—
Wakefield . . . . .	22	13	6	15	2	—
Windham . . . . .	111	158	135	148	12	—
Wolfeboro . . . . .	55	41	34	37	4	—
Totals . . . . .	9521	9482	6758	9858	803	13

FIRST CONGRESSIONAL DISTRICT	DISTRICT DELEGATES					
	Salnas	Sullivan	Taylor	Tessier	Webb	Scattering
March 7, 1972						
Democratic						
Bean's Grant . . . .						
Bean's Purchase . . .						
Chandler's Pur. . . .						
Crawford's Pur. . . .						
Cutt's Grant . . . . .						
Green's Grant . . . .						
Hadley's Pur. . . . .						
Low & Burbank's Grant . . . . .						
Martin's Loc. . . . .						
Pinham's Grant . . .	1					
Sargent's Pur. . . . .						
T'son & Meserve's Purchase . . . . .						

FIRST CONGRESSIONAL DISTRICT	ALTERNATE DISTRICT DELEGATES							
	Ainsworth	Auger	Bonnenfant	Brady	Breton	Brunelle	Brygider	Cartier
March 7, 1972								
Democratic								
Albany . . . . .	6	—	8	8	8	—	8	—
Alton . . . . .	27	6	28	26	30	6	29	8
Atkinson . . . . .	58	2	48	55	48	7	56	6
Auburn . . . . .	46	20	39	42	47	27	39	28
Barnstead . . . . .	30	3	25	27	28	15	23	16
Barrington . . . . .	40	3	47	35	36	4	37	4
Bartlett . . . . .	9	—	9	8	8	5	9	5
Bedford . . . . .	139	30	112	106	147	64	114	48
Belmont . . . . .	64	14	67	54	59	12	63	16
Brentwood . . . . .	21	10	17	19	14	3	23	3
Brookfield . . . . .	10	—	9	7	7	—	9	—
Candia . . . . .	27	7	28	24	38	14	25	12
Canterbury . . . . .	11	1	13	14	13	4	14	4
Center Harbor . . . . .	1	3	14	14	9	5	8	4
Chatham . . . . .	7	—	7	3	6	—	7	—
Chester . . . . .	14	3	14	14	11	9	12	10
Chichester . . . . .	7	1	6	5	5	2	6	2
Conway . . . . .	55	5	51	54	46	11	48	10
Danville . . . . .	24	3	22	17	15	2	20	1
Deerfield . . . . .	44	4	35	31	35	9	39	14
Derry . . . . .	214	25	204	206	198	53	191	53
Dover —								
Ward 1 . . . . .	170	27	214	158	148	17	156	18
Ward 2 . . . . .	145	12	169	137	143	23	143	22
Ward 3 . . . . .	73	7	92	68	69	4	75	8
Ward 4 . . . . .	220	22	267	199	215	21	219	21
Ward 5 . . . . .	77	11	107	8	80	11	80	7
Durham . . . . .	128	11	142	125	123	8	124	8
East Kingston . . . . .	26	1	26	23	21	—	12	—
Eaton . . . . .	4	—	3	4	3	—	4	—
Effingham . . . . .	12	—	12	11	10	1	11	1
Epping . . . . .	76	19	72	64	74	9	76	15
Epsom . . . . .	19	1	20	20	18	2	17	5
Exeter . . . . .	84	16	70	66	61	13	90	9
Farmington . . . . .	98	15	100	89	94	19	100	19
Freedom . . . . .	7	1	8	6	4	2	6	2
Fremont . . . . .	4	20	18	20	8	17	9	17
Gilford . . . . .	70	1	77	72	72	6	70	8
Gilmanston . . . . .	19	2	18	17	14	4	21	7
Goffstown . . . . .	222	59	200	192	268	137	195	113
Gorham . . . . .	123	13	131	112	122	20	116	18
Greenland . . . . .	84	5	89	75	78	5	79	5

FIRST CONGRESSIONAL DISTRICT	ALTERNATE DISTRICT DELEGATES							
	Ainsworth	Auger	Bonnenfant	Brady	Breton	Brunelle	Brygider	Cartier
March 7, 1972								
Democratic								
Hampstead . . . . .	48	6	48	49	42	5	51	4
Hampton . . . . .	281	31	306	277	229	17	305	19
Hampton Falls . . . . .	28	5	29	23	22	1	26	1
Hale's Location . . . . .	—	—	—	—	—	—	—	—
Hart's Location . . . . .	—	—	—	—	—	1	—	—
Hooksett . . . . .	137	30	130	123	142	81	119	67
Jackson . . . . .	8	—	8	9	8	1	9	1
Kensington . . . . .	36	3	41	35	38	1	44	2
Kingston . . . . .	57	18	71	54	64	21	79	16
Laconia —								
Ward 1 . . . . .	45	7	45	41	47	9	42	11
Ward 2 . . . . .	118	6	119	106	125	9	116	14
Ward 3 . . . . .	19	—	20	19	16	—	17	—
Ward 4 . . . . .	60	5	56	64	62	8	65	6
Ward 5 . . . . .	76	4	73	72	76	5	70	8
Ward 6 . . . . .	67	6	68	67	65	8	69	9
Lee . . . . .	30	8	38	30	32	8	37	8
Londonderry . . . . .	97	13	90	89	93	28	96	26
Loudon . . . . .	23	2	24	20	22	3	18	6
Madbury . . . . .	14	1	17	16	15	1	17	2
Madison . . . . .	9	—	11	11	10	—	11	—
Manchester —								
Ward 1 . . . . .	347	36	278	213	368	155	330	109
Ward 2 . . . . .	238	2	214	260	312	124	239	102
Ward 3 . . . . .	202	32	156	143	223	88	137	97
Ward 4 . . . . .	149	38	125	119	174	98	83	94
Ward 5 . . . . .	134	31	116	145	162	38	99	29
Ward 6 . . . . .	452	143	423	397	535	227	381	193
Ward 7 . . . . .	218	103	191	162	360	169	194	204
Ward 8 . . . . .	509	181	481	455	716	413	437	313
Ward 9 . . . . .	35	18	38	25	42	25	36	20
Ward 10 . . . . .	220	68	239	221	356	314	203	138
Ward 11 . . . . .	98	39	82	76	126	76	75	56
Ward 12 . . . . .	196	46	173	145	241	126	139	92
Ward 13 . . . . .	278	82	248	224	412	260	217	153
Ward 14 . . . . .	314	90	267	225	390	264	287	206
Meredith . . . . .	48	9	39	38	42	11	39	10
Merrimack . . . . .	183	24	170	150	172	61	164	55
Middleton . . . . .	17	1	16	17	17	2	14	1
Milton . . . . .	46	10	44	36	40	11	38	9
Moultonborough . . . . .	23	6	23	23	21	3	24	4
New Castle . . . . .	36	—	36	33	37	1	37	1

FIRST CONGRESSIONAL DISTRICT	ALTERNATE DISTRICT DELEGATES							
	Ainsworth	Auger	Bonnenfant	Brady	Breton	Brunelle	Brygider	Cartier
March 7, 1972								
Democratic								
New Durham . . . . .	—	1	8	7	8	1	7	—
Newfields . . . . .	17	3	18	14	11	1	20	—
New Hampton . . . . .	20	3	18	21	18	5	19	6
Newington . . . . .	21	—	22	20	23	—	25	—
Newmarket . . . . .	171	28	191	169	162	23	186	27
Newton . . . . .	49	13	53	49	47	7	51	7
Northfield . . . . .	34	6	36	31	33	10	32	8
North Hampton . . . . .	90	9	79	83	82	3	95	4
Northwood . . . . .	23	5	24	21	24	6	22	10
Nottingham . . . . .	33	5	35	35	33	8	32	8
Ossipee . . . . .	26	1	21	17	18	2	20	2
Pittsfield . . . . .	32	6	36	31	32	10	36	12
Plaistow . . . . .	120	17	135	132	119	15	122	12
Portsmouth —								
Ward 1 . . . . .	148	27	148	141	121	22	141	20
Ward 2 . . . . .	111	3	119	100	93	5	110	5
Ward 3 . . . . .	101	9	90	93	98	4	84	2
Ward 4 . . . . .	151	22	139	143	139	9	104	6
Ward 5 . . . . .	43	8	47	42	39	2	42	3
Ward 6 . . . . .	30	6	30	30	18	1	19	—
Randolph . . . . .	8	1	9	9	6	—	9	—
Raymond . . . . .	59	16	58	58	58	27	64	32
Rochester —								
Ward 1 . . . . .	65	13	62	50	56	3	61	4
Ward 2 . . . . .	90	13	123	96	104	21	107	18
Ward 3 . . . . .	78	7	88	76	76	12	83	10
Ward 4 . . . . .	128	13	148	118	126	11	127	15
Ward 5 . . . . .	78	9	82	66	77	12	63	10
Ward 6 . . . . .	60	9	59	57	60	5	55	5
Rollinsford . . . . .	151	30	165	144	153	15	154	14
Rye . . . . .	90	10	101	92	86	6	102	7
Sanbornton . . . . .	13	1	14	16	14	2	15	3
Sandown . . . . .	21	—	20	20	20	2	21	5
Sandwich . . . . .	4	1	5	4	4	4	4	3
Seabrook . . . . .	45	10	48	37	37	6	40	4
Shelburne . . . . .	5	—	5	5	6	1	7	1
Somersworth —								
Ward 1 . . . . .	64	2	67	57	63	2	57	3
Ward 2 . . . . .	154	19	174	135	149	30	138	24
Ward 3 . . . . .	170	19	195	154	162	22	153	13
Ward 4 . . . . .	176	13	189	151	171	24	163	20
Ward 5 . . . . .	98	6	99	82	84	8	84	11

FIRST CONGRESSIONAL DISTRICT	ALTERNATE DISTRICT DELEGATES							
	Ainsworth	Auger	Bonnenfant	Brady	Breton	Brunelle	Brygider	Cartier
March 7, 1972 Democratic								
South Hampton . .	14	1	17	13	12	1	16	—
Strafford . . . . .	19	4	20	14	8	2	21	5
Stratham . . . . .	32	4	35	34	35	4	40	4
Tamworth . . . . .	18	1	19	18	18	2	19	1
Tilton . . . . .	57	9	59	57	57	19	61	19
Tuftonboro . . . . .	3	2	3	3	3	1	3	1
Wakefield . . . . .	13	2	11	11	12	3	7	2
Windham . . . . .	115	7	108	196	134	14	153	17
Wolfeboro . . . . .	34	6	33	34	35	10	36	15
Totals . . . . .	10526	1882	10726	9433	11231	3657	9777	3031



FIRST CONGRESSIONAL DISTRICT	ALTERNATE DISTRICT DELEGATES							
	D'Amours	Donnelly	Fontaine	Freitas	Guilbault	Gulinella	Jacobs	Jakubens
March 7, 1972 Democratic								
Albany . . . . .	5	9	10	2	1	2	—	4
Alton . . . . .	27	25	30	30	27	30	2	30
Atkinson . . . . .	52	43	54	57	56	54	3	57
Auburn . . . . .	41	27	30	72	69	73	23	74
Barnstead . . . . .	30	30	24	28	25	28	1	28
Barrington . . . . .	35	40	34	53	59	60	1	61
Bartlett . . . . .	8	6	6	15	15	16	—	13
Bedford . . . . .	145	83	105	185	164	164	30	168
Belmont . . . . .	60	53	68	71	58	81	13	64
Brentwood . . . . .	17	18	17	20	21	20	2	20
Brookfield . . . . .	8	5	7	4	3	4	—	4
Candia . . . . .	25	23	18	41	39	41	11	43
Canterbury . . . . .	15	12	12	20	21	19	—	20
Center Harbor . . . . .	11	12	16	32	38	37	2	36
Chatham . . . . .	6	7	6	6	6	5	—	5
Chester . . . . .	13	11	13	18	21	16	4	18
Chichester . . . . .	6	6	5	12	13	11	1	14
Conway . . . . .	49	44	46	77	71	76	4	75
Danville . . . . .	16	16	14	13	11	10	1	13
Deerfield . . . . .	38	35	22	29	31	28	6	33
Derry . . . . .	202	157	137	318	384	352	27	324
Dover —								
Ward 1 . . . . .	138	175	147	164	46	158	21	164
Ward 2 . . . . .	138	131	134	93	91	95	3	93
Ward 3 . . . . .	67	77	53	79	82	88	6	89
Ward 4 . . . . .	196	197	205	211	199	209	18	225
Ward 5 . . . . .	75	84	70	40	41	41	13	36
Durham . . . . .	120	90	122	407	392	396	8	398
East Kingston . . . . .	28	27	26	22	21	19	2	20
Eaton . . . . .	5	2	2	3	3	3	—	3
Effingham . . . . .	10	7	12	4	4	4	—	4
Epping . . . . .	65	58	63	83	77	80	11	86
Epsom . . . . .	16	20	21	24	29	23	1	28
Exeter . . . . .	69	71	48	141	150	138	12	191
Farmington . . . . .	98	89	103	66	62	64	15	72
Freedom . . . . .	7	5	6	5	4	5	2	5
Fremont . . . . .	11	11	21	29	25	25	1	26
Gilford . . . . .	65	55	88	108	102	133	3	102
Gilmanton . . . . .	16	18	21	30	26	34	2	30
Goffstown . . . . .	253	156	179	385	345	331	72	323
Gorham . . . . .	129	108	103	96	92	87	24	84
Greenland . . . . .	59	92	94	47	51	46	16	39

FIRST CONGRESSIONAL DISTRICT	ALTERNATE DISTRICT DELEGATES							
	D'Amours	Donnelly	Fontaine	Freitas	Guilbault	Gulinella	Jacobs	Jakubens
March 7, 1972								
Democratic								
Hampstead . . . . .	44	42	34	60	63	55	1	64
Hampton . . . . .	276	262	270	235	227	220	15	228
Hampton Falls . . . . .	27	27	26	25	22	22	—	24
Hale's Location . . . . .	—	—	—	—	—	—	—	—
Hart's Location . . . . .	—	—	—	1	1	1	—	1
Hooksett . . . . .	137	104	113	276	247	256	39	250
Jackson . . . . .	8	8	8	12	13	11	—	12
Kensington . . . . .	34	29	42	22	22	20	3	23
Kingston . . . . .	66	62	68	72	81	70	11	75
Laconia —								
Ward 1 . . . . .	37	31	51	48	44	54	8	44
Ward 2 . . . . .	117	77	147	88	75	108	6	87
Ward 3 . . . . .	18	20	27	20	15	28	—	17
Ward 4 . . . . .	62	41	78	41	38	55	—	39
Ward 5 . . . . .	71	50	94	54	48	80	3	53
Ward 6 . . . . .	60	52	77	71	64	80	5	71
Lee . . . . .	34	30	20	72	73	68	5	81
Londonderry . . . . .	92	82	94	152	153	144	8	151
Loudon . . . . .	17	15	22	46	49	46	4	47
Madbury . . . . .	15	14	13	39	39	38	1	40
Madison . . . . .	8	9	12	8	9	9	—	8
Manchester —								
Ward 1 . . . . .	412	265	314	468	412	407	80	386
Ward 2 . . . . .	314	220	246	308	274	283	—	268
Ward 3 . . . . .	257	155	174	210	182	169	64	169
Ward 4 . . . . .	204	129	131	187	156	152	54	145
Ward 5 . . . . .	145	88	88	60	77	81	33	38
Ward 6 . . . . .	507	353	374	462	374	366	145	362
Ward 7 . . . . .	246	162	248	164	180	158	105	159
Ward 8 . . . . .	659	398	432	637	509	486	235	445
Ward 9 . . . . .	44	28	36	37	35	30	18	31
Ward 10 . . . . .	323	198	238	312	332	331	89	302
Ward 11 . . . . .	101	69	62	131	103	92	52	91
Ward 12 . . . . .	251	164	210	185	156	150	68	130
Ward 13 . . . . .	410	154	312	344	295	254	116	263
Ward 14 . . . . .	437	149	279	421	355	305	117	308
Meredith . . . . .	37	25	41	53	51	56	6	55
Merrimack . . . . .	174	128	158	198	174	185	31	181
Middleton . . . . .	16	15	13	8	5	7	2	7
Milton . . . . .	38	32	41	38	36	39	5	37
Moultonborough . . . . .	21	16	34	39	45	45	—	43
New Castle . . . . .	38	35	25	44	41	33	1	41

FIRST CONGRESSIONAL DISTRICT	ALTERNATE DISTRICT DELEGATES							
	D'Amours	Donnelly	Fontaine	Freitas	Guilbault	Gulinella	Jacobs	Jakubens
March 7, 1972								
Democratic								
New Durham . . . .	8	8	6	6	7	5	1	6
Newfields . . . . .	14	15	19	26	22	20	3	18
New Hampton . . . .	18	19	22	18	15	19	2	18
Newington . . . . .	20	21	18	18	16	18	—	17
Newmarket . . . . .	162	159	119	278	287	297	24	318
Newton . . . . .	50	40	43	44	45	40	4	45
Northfield . . . . .	35	28	37	52	59	66	6	55
North Hampton . . . .	77	73	56	70	66	64	1	71
Northwood . . . . .	23	16	20	46	49	50	5	51
Nottingham . . . . .	27	27	28	30	23	29	2	28
Ossipee . . . . .	23	19	22	7	12	11	1	12
Pittsfield . . . . .	35	30	37	35	32	35	3	33
Plaistow . . . . .	121	115	122	82	82	82	9	83
Portsmouth —								
Ward 1 . . . . .	133	133	120	91	81	91	9	169
Ward 2 . . . . .	79	79	79	74	80	99	10	106
Ward 3 . . . . .	84	66	73	56	89	91	11	86
Ward 4 . . . . .	101	61	88	76	73	68	5	73
Ward 5 . . . . .	43	40	34	24	22	23	4	19
Ward 6 . . . . .	14	196	20	40	37	34	5	40
Randolph . . . . .	9	6	6	3	3	3	—	4
Raymond . . . . .	50	49	56	90	87	84	18	89
Rochester —								
Ward 1 . . . . .	52	54	54	42	41	45	10	58
Ward 2 . . . . .	101	91	91	82	84	80	11	108
Ward 3 . . . . .	71	83	71	43	35	37	10	42
Ward 4 . . . . .	135	138	123	67	65	65	9	90
Ward 5 . . . . .	72	62	74	58	60	60	11	75
Ward 6 . . . . .	50	52	55	39	38	39	6	48
Rollinsford . . . . .	144	154	129	80	84	76	11	91
Rye . . . . .	83	81	86	112	106	103	8	108
Sanbornton . . . . .	13	13	20	51	50	54	2	51
Sandown . . . . .	21	16	18	17	21	18	—	18
Sandwich . . . . .	3	5	11	42	36	42	3	39
Seabrook . . . . .	38	36	40	46	43	44	5	41
Shelburne . . . . .	5	4	7	3	5	4	—	4
Somersworth —								
Ward 1 . . . . .	56	62	59	26	29	30	7	33
Ward 2 . . . . .	142	136	140	87	76	83	10	93
Ward 3 . . . . .	154	166	154	80	79	76	13	88
Ward 4 . . . . .	170	157	169	62	60	59	3	74
Ward 5 . . . . .	81	77	77	27	31	28	6	33

FIRST CONGRESSIONAL DISTRICT	ALTERNATE DISTRICT DELEGATES							
	D'Amours	Donnelly	Fontaine	Freitas	Guilbault	Gulinella	Jacobs	Jakubens
March 7, 1972								
Democratic								
South Hampton . .	15	12	11	13	14	14	—	14
Strafford . . . . .	17	22	16	32	29	28	3	30
Stratham . . . . .	37	33	36	39	35	36	1	36
Tamworth . . . . .	18	12	19	31	26	30	—	31
Tilton . . . . .	58	48	59	80	62	81	4	79
Tuftonboro . . . . .	1	2	3	4	4	4	2	3
Wakefield . . . . .	10	14	16	18	19	18	1	20
Windham . . . . .	144	137	145	115	126	112	10	111
Wolfeboro . . . . .	32	29	34	52	50	54	10	55
Totals . . . . .	10980	8592	9586	11303	10546	10650	1970	10713



FIRST CONGRESSIONAL DISTRICT	ALTERNATE DISTRICT DELEGATES							
	Keefe	Kelly	LaPlante	Leclerc	Madden	Magdziasy	Marquis	Melville
March 7, 1972								
Democratic								
Albany . . . . .	8	2	2	—	—	8	—	—
Alton . . . . .	26	30	26	7	4	25	6	8
Atkinson . . . . .	48	61	66	7	9	61	5	8
Auburn . . . . .	50	77	73	31	28	49	23	28
Barnstead . . . . .	24	22	24	15	14	22	15	16
Barrington . . . . .	21	63	61	4	4	40	5	4
Bartlett . . . . .	8	13	13	3	3	8	3	3
Bedford . . . . .	131	176	178	76	61	117	72	60
Belmont . . . . .	54	69	64	14	13	43	13	16
Brentwood . . . . .	17	21	20	3	3	17	2	2
Brookfield . . . . .	6	4	5	—	—	8	—	—
Candia . . . . .	31	40	40	14	12	27	15	13
Canterbury . . . . .	13	21	21	3	4	10	2	3
Center Harbor . . . . .	13	34	33	4	4	13	4	4
Chatham . . . . .	7	6	6	—	—	5	—	—
Chester . . . . .	8	20	18	9	9	15	11	6
Chichester . . . . .	4	13	13	2	2	5	2	2
Conway . . . . .	48	75	75	6	7	52	8	11
Danville . . . . .	13	13	15	—	2	19	—	—
Deerfield . . . . .	37	34	33	11	10	40	7	11
Derry . . . . .	220	327	325	61	58	214	59	53
Dover —								
Ward 1 . . . . .	168	158	161	12	11	135	13	9
Ward 2 . . . . .	147	96	89	15	14	130	14	13
Ward 3 . . . . .	86	84	83	6	7	67	7	4
Ward 4 . . . . .	228	209	201	22	21	192	19	21
Ward 5 . . . . .	80	42	36	12	18	82	13	13
Durham . . . . .	121	393	386	8	8	113	5	9
East Kingston . . . . .	25	18	14	1	—	25	1	—
Eaton . . . . .	6	3	3	—	—	3	1	—
Effingham . . . . .	10	4	4	—	1	9	1	1
Epping . . . . .	63	88	102	17	13	69	16	9
Epsom . . . . .	21	26	22	7	3	11	4	5
Exeter . . . . .	118	185	184	10	10	96	11	11
Farmington . . . . .	100	64	65	19	19	74	20	19
Freedom . . . . .	6	5	4	1	2	6	2	2
Fremont . . . . .	21	29	29	7	8	17	8	21
Gilford . . . . .	57	109	112	7	7	73	6	4
Gilmanton . . . . .	17	32	29	5	3	17	5	7
Goffstown . . . . .	240	362	410	152	135	219	122	158
Gorham . . . . .	75	97	88	17	23	137	16	18
Greenland . . . . .	90	47	45	6	6	91	5	7

FIRST CONGRESSIONAL DISTRICT	ALTERNATE DISTRICT DELEGATES							
	Keefe	Kelly	LaPlante	Leclerc	Madden	Magdziasty	Marquis	Melville
March 7, 1972								
Democratic								
Hampstead . . . . .	63	65	61	8	8	46	8	8
Hampton . . . . .	295	234	210	16	18	189	17	20
Hampton Falls . . . . .	26	22	26	—	—	25	—	—
Hale's Location . . . . .	—	—	—	—	—	—	—	—
Hart's Location . . . . .	1	1	1	1	1	—	1	1
Hooksett . . . . .	132	296	261	76	71	107	70	85
Jackson . . . . .	7	12	10	1	1	6	1	1
Kensington . . . . .	16	22	18	2	2	39	1	3
Kingston . . . . .	70	72	75	12	15	59	12	11
Laconia —								
Ward 1 . . . . .	45	52	45	8	8	32	9	11
Ward 2 . . . . .	91	93	89	14	14	116	14	10
Ward 3 . . . . .	17	18	20	—	—	20	—	—
Ward 4 . . . . .	54	38	37	6	7	68	8	11
Ward 5 . . . . .	67	49	50	5	7	64	13	9
Ward 6 . . . . .	57	76	68	7	8	74	9	9
Lee . . . . .	37	78	76	7	8	32	9	7
Londonderry . . . . .	96	159	140	28	25	65	29	28
Loudon . . . . .	23	50	46	4	5	22	5	5
Madbury . . . . .	18	42	34	1	1	15	—	—
Madison . . . . .	12	10	8	—	1	12	—	—
Manchester —								
Ward 1 . . . . .	383	421	416	130	131	330	108	99
Ward 2 . . . . .	338	296	262	127	111	282	104	97
Ward 3 . . . . .	235	210	191	115	91	231	85	79
Ward 4 . . . . .	184	178	124	104	106	155	92	88
Ward 5 . . . . .	192	99	95	51	48	164	31	28
Ward 6 . . . . .	484	412	376	226	226	465	200	161
Ward 7 . . . . .	217	175	122	168	157	178	160	158
Ward 8 . . . . .	588	534	504	399	363	514	310	218
Ward 9 . . . . .	38	36	39	19	19	31	20	15
Ward 10 . . . . .	296	378	349	199	156	320	129	123
Ward 11 . . . . .	102	109	110	77	60	104	55	53
Ward 12 . . . . .	222	157	182	137	91	182	107	90
Ward 13 . . . . .	317	288	321	245	170	278	191	155
Ward 14 . . . . .	365	366	327	269	256	218	205	180
Meredith . . . . .	56	60	51	12	13	44	14	14
Merrimack . . . . .	159	245	236	78	66	169	68	54
Middleton . . . . .	14	8	8	2	2	16	1	2
Milton . . . . .	41	35	31	8	8	35	7	8
Moultonborough . . . . .	28	45	42	4	2	28	4	4
New Castle . . . . .	40	39	39	1	1	37	1	1

FIRST CONGRESSIONAL DISTRICT	ALTERNATE DISTRICT DELEGATES							
	Keefe	Kelly	LaPlante	Leclerc	Madden	Magdziasy	Marquis	Melville
March 7, 1972								
Democratic								
New Durham . . . . .	5	4	6	2	2	9	1	3
Newfields . . . . .	20	21	21	2	2	16	2	1
New Hampton . . . . .	13	18	18	4	6	19	7	5
Newington . . . . .	21	17	17	—	1	19	—	—
Newmarket . . . . .	188	289	286	29	25	179	26	25
Newton . . . . .	45	48	45	5	3	41	2	6
Northfield . . . . .	40	52	57	10	6	38	9	3
North Hampton . . . . .	88	74	57	2	5	83	4	2
Northwood . . . . .	18	50	56	8	6	27	8	6
Nottingham . . . . .	30	30	29	6	6	25	7	5
Ossipee . . . . .	20	11	11	2	3	21	4	3
Pittsfield . . . . .	37	35	33	11	12	27	13	12
Plaistow . . . . .	120	85	84	14	13	100	11	11
Portsmouth —								
Ward 1 . . . . .	112	83	79	6	9	83	7	6
Ward 2 . . . . .	151	111	95	17	22	130	16	16
Ward 3 . . . . .	141	87	86	8	9	130	10	6
Ward 4 . . . . .	101	79	68	2	5	80	3	4
Ward 5 . . . . .	38	21	18	—	—	29	1	—
Ward 6 . . . . .	19	37	37	—	—	15	—	3
Randolph . . . . .	10	3	3	—	—	9	—	—
Raymond . . . . .	61	92	81	24	22	51	23	26
Rochester —								
Ward 1 . . . . .	49	43	51	4	5	56	3	4
Ward 2 . . . . .	115	84	79	21	17	103	20	18
Ward 3 . . . . .	51	43	41	16	13	77	10	9
Ward 4 . . . . .	121	68	66	18	13	107	16	12
Ward 5 . . . . .	75	62	64	9	8	72	12	7
Ward 6 . . . . .	51	32	39	4	3	49	5	4
Rollinsford . . . . .	146	75	75	10	9	129	6	9
Rye . . . . .	95	106	107	4	4	85	7	6
Sanbornton . . . . .	15	51	47	2	2	16	1	1
Sandown . . . . .	21	19	20	3	3	19	3	3
Sandwich . . . . .	6	40	40	3	3	4	3	4
Seabrook . . . . .	41	43	45	6	4	31	8	2
Shelburne . . . . .	5	6	4	—	1	8	—	1
Somersworth —								
Ward 1 . . . . .	67	28	29	4	4	61	3	8
Ward 2 . . . . .	147	78	76	23	17	126	14	14
Ward 3 . . . . .	118	83	87	22	22	174	22	11
Ward 4 . . . . .	127	60	73	22	20	166	20	14
Ward 5 . . . . .	68	33	33	10	3	84	9	9

FIRST CONGRESSIONAL DISTRICT	ALTERNATE DISTRICT DELEGATES							
	Keefe	Kelly	LaPlante	Leclerc	Madden	Magdziasy	Marquis	Melville
March 7, 1972								
Democratic								
South Hampton . .	14	14	12	1	—	13	1	—
Strafford . . . . .	22	28	27	2	3	17	1	2
Stratham . . . . .	35	37	37	3	4	33	3	4
Tamworth . . . . .	12	30	30	1	1	20	1	1
Tilton . . . . .	56	75	72	15	16	40	17	16
Tuftonboro . . . . .	3	4	4	1	1	3	1	1
Wakefield . . . . .	10	20	20	1	1	10	2	2
Windham . . . . .	140	110	106	16	15	110	8	17
Wolfeboro . . . . .	28	57	53	6	11	30	11	9
Totals . . . . .	10819	11229	10803	3540	3193	9910	3000	2756



FIRST CONGRESSIONAL DISTRICT	ALTERNATE DISTRICT DELEGATES							Scattering
	Munroe	Nute	O'Connor	Routhier	Thayer	Thornton	Veilleux	
March 7, 1972								
Democratic								
Albany . . . . .	8	1	—	2	2	—	2	—
Alton . . . . .	22	35	7	26	33	9	30	—
Atkinson . . . . .	62	64	8	64	61	7	58	—
Auburn . . . . .	45	74	26	69	69	26	73	—
Barnstead . . . . .	17	26	17	30	25	16	30	—
Barrington . . . . .	36	63	4	59	59	4	59	—
Bartlett . . . . .	9	15	3	14	15	4	12	—
Bedford . . . . .	195	174	58	182	172	79	196	—
Belmont . . . . .	68	69	15	73	72	14	73	—
Brentwood . . . . .	20	18	6	20	20	3	21	—
Brookfield . . . . .	8	6	—	4	3	—	4	—
Candia . . . . .	28	40	16	45	42	17	40	—
Canterbury . . . . .	12	21	4	19	19	2	19	—
Center Harbor . . . . .	16	36	4	36	35	4	32	—
Chatham . . . . .	6	5	—	6	6	—	5	—
Chester . . . . .	18	21	7	23	22	9	23	—
Chichester . . . . .	6	14	2	12	13	2	12	—
Conway . . . . .	33	107	8	80	75	10	8	—
Danville . . . . .	23	13	2	45	10	2	13	—
Deerfield . . . . .	39	33	12	33	31	11	29	—
Derry . . . . .	278	330	60	327	308	61	323	—
Dover —								
Ward 1 . . . . .	128	154	10	193	203	14	165	—
Ward 2 . . . . .	125	99	17	111	120	14	103	21
Ward 3 . . . . .	79	78	13	85	95	5	80	—
Ward 4 . . . . .	198	215	21	239	243	17	211	—
Ward 5 . . . . .	95	49	11	51	56	10	41	—
Durham . . . . .	101	397	11	390	409	11	414	2
East Kingston . . . . .	29	19	—	18	17	—	19	—
Eaton . . . . .	4	5	—	3	3	—	4	—
Effingham . . . . .	12	4	1	4	4	1	4	—
Epping . . . . .	77	89	14	89	84	8	83	—
Epsom . . . . .	22	28	4	24	25	3	22	—
Exeter . . . . .	100	181	7	179	164	7	160	—
Farmington . . . . .	104	64	19	71	67	16	65	—
Freedom . . . . .	5	4	3	5	4	1	4	—
Fremont . . . . .	33	10	33	30	8	31	22	—
Gilford . . . . .	76	115	7	115	100	10	111	—
Gilmanton . . . . .	21	35	6	31	34	5	33	—
Goffstown . . . . .	218	325	127	348	315	117	374	2
Gorham . . . . .	129	114	17	92	89	18	83	—
Greenland . . . . .	87	49	6	47	44	9	46	—

FIRST CONGRESSIONAL DISTRICT	ALTERNATE DISTRICT DELEGATES							Scattering
	Munroe	Nute	O'Connor	Routhier	Thayer	Thornton	Veilleux	
March 7, 1972								
Democratic								
Hampstead . . . . .	60	62	8	61	60	7	64	—
Hampton . . . . .	319	249	28	195	243	16	230	—
Hampton Falls . . . . .	27	25	2	21	24	1	25	—
Hale's Location . . . . .	—	—	—	—	—	—	—	—
Hart's Location . . . . .	—	1	1	1	1	1	—	—
Hooksett . . . . .	126	265	78	270	256	70	285	—
Jackson . . . . .	5	14	1	10	12	1	14	—
Kensington . . . . .	42	21	1	19	20	—	31	—
Kingston . . . . .	67	72	11	76	75	18	95	—
Laconia —								
Ward 1 . . . . .	50	49	9	54	45	9	52	—
Ward 2 . . . . .	123	91	13	90	87	10	86	—
Ward 3 . . . . .	18	20	—	19	20	—	21	—
Ward 4 . . . . .	69	43	7	43	43	7	42	—
Ward 5 . . . . .	73	58	9	55	54	11	53	—
Ward 6 . . . . .	80	67	8	71	64	6	64	—
Lee . . . . .	36	77	5	74	76	7	74	—
Londonderry . . . . .	124	156	35	153	149	31	155	—
Loudon . . . . .	27	50	6	47	47	4	46	—
Madbury . . . . .	14	34	1	36	40	1	34	—
Madison . . . . .	12	12	1	9	8	—	8	—
Manchester —								
Ward 1 . . . . .	311	409	129	390	371	117	421	—
Ward 2 . . . . .	266	265	125	271	256	120	275	—
Ward 3 . . . . .	187	191	114	170	157	86	193	—
Ward 4 . . . . .	128	155	129	145	139	105	167	—
Ward 5 . . . . .	142	89	43	83	78	39	95	1
Ward 6 . . . . .	304	369	242	364	339	187	428	—
Ward 7 . . . . .	220	163	165	159	157	123	153	1
Ward 8 . . . . .	436	450	366	479	445	315	596	—
Ward 9 . . . . .	31	28	19	37	41	21	43	—
Ward 10 . . . . .	199	335	164	320	288	142	384	—
Ward 11 . . . . .	86	108	89	110	80	50	129	—
Ward 12 . . . . .	183	136	105	165	121	81	195	—
Ward 13 . . . . .	251	270	177	288	241	155	358	2
Ward 14 . . . . .	285	339	295	328	267	192	368	—
Meredith . . . . .	42	62	11	60	56	10	43	—
Merrimack . . . . .	177	218	67	207	183	75	203	1
Middleton . . . . .	17	9	1	8	8	2	6	1
Milton . . . . .	36	34	7	44	49	7	35	—
Moultonborough . . . . .	27	45	5	44	44	4	39	—
New Castle . . . . .	38	38	1	38	41	1	39	—

FIRST CONGRESSIONAL DISTRICT	ALTERNATE DISTRICT DELEGATES							Scattering
	Munroe	Nute	O'Connor	Routhier	Thayer	Thornton	Veilleux	
March 7, 1972								
Democratic								
New Durham . . . . .	8	5	1	6	4	2	5	—
Newfields . . . . .	21	24	1	21	23	—	21	—
New Hampton . . . . .	19	22	6	17	18	5	20	—
Newington . . . . .	24	17	—	16	18	—	16	—
Newmarket . . . . .	192	295	26	291	286	27	287	—
Newton . . . . .	45	43	8	48	47	7	46	—
Northfield . . . . .	39	56	8	56	51	7	55	—
North Hampton . . . . .	86	67	4	62	65	4	56	—
Northwood . . . . .	28	49	6	49	48	7	54	—
Nottingham . . . . .	30	32	7	33	32	6	28	—
Ossipee . . . . .	20	11	3	13	12	3	13	—
Pittsfield . . . . .	25	40	12	36	36	13	34	—
Plaistow . . . . .	95	95	15	82	78	9	94	—
Portsmouth —								
Ward 1 . . . . .	76	80	12	64	77	7	104	—
Ward 2 . . . . .	147	85	8	72	94	8	89	—
Ward 3 . . . . .	101	77	3	69	70	6	69	—
Ward 4 . . . . .	85	103	23	100	101	21	103	—
Ward 5 . . . . .	32	23	—	15	24	2	28	—
Ward 6 . . . . .	30	43	3	40	38	4	37	—
Randolph . . . . .	8	5	—	4	3	—	3	—
Raymond . . . . .	39	85	28	86	84	31	94	—
Rochester —								
Ward 1 . . . . .	63	46	7	52	46	5	46	—
Ward 2 . . . . .	67	77	18	88	75	24	63	—
Ward 3 . . . . .	81	45	9	51	43	10	41	—
Ward 4 . . . . .	116	72	12	88	65	10	75	—
Ward 5 . . . . .	74	63	10	65	62	13	63	—
Ward 6 . . . . .	41	40	6	47	45	5	40	—
Rollinsford . . . . .	109	79	15	120	100	9	83	—
Rye . . . . .	82	121	8	108	105	4	104	—
Sanbornton . . . . .	18	53	3	50	42	3	44	—
Sandown . . . . .	20	22	4	22	23	5	20	—
Sandwich . . . . .	7	43	2	35	36	4	37	—
Seabrook . . . . .	35	44	5	44	43	8	40	—
Shelburne . . . . .	7	5	—	4	2	1	1	—
Somersworth —								
Ward 1 . . . . .	67	30	2	45	32	3	28	—
Ward 2 . . . . .	104	92	23	123	82	17	90	—
Ward 3 . . . . .	180	86	14	124	98	11	89	—
Ward 4 . . . . .	183	59	14	117	70	10	74	—
Ward 5 . . . . .	98	35	7	60	35	6	30	—

FIRST CONGRESSIONAL DISTRICT	ALTERNATE DISTRICT DELEGATES							Scattering
	Munroe	Nute	O'Connor	Routhier	Thayer	Thornton	Veilleux	
March 7, 1972								
Democratic								
South Hampton . . .	12	14	1	12	12	-	12	-
Strafford . . . . .	18	30	2	28	27	1	26	-
Stratham . . . . .	29	38	2	40	36	4	35	-
Tamworth . . . . .	21	33	2	27	29	1	29	-
Tilton . . . . .	62	83	20	81	72	16	83	-
Tuftonboro . . . . .	3	4	1	4	4	1	4	-
Wakefield . . . . .	23	20	3	23	20	3	16	-
Windham . . . . .	173	119	26	119	113	19	121	-
Wolfeboro . . . . .	37	59	9	56	47	10	50	-
Totals . . . . .	10110	10948	3463	11122	10435	2981	11256	31



SECOND CONGRESSIONAL DISTRICT	DISTRICT DELEGATES						
	Battenfeld	Bergeron	Bowen	Cote	Coutermarsh	Daniell	Daniels
March 7, 1972							
Democratic							
Acworth . . . . .	15	1	1	—	1	15	—
Alexandria . . . . .	16	1	1	2	2	20	1
Allenstown . . . . .	142	28	34	46	54	137	38
Alstead . . . . .	41	3	1	—	—	39	1
Amherst . . . . .	168	9	39	26	29	185	22
Andover . . . . .	44	5	7	5	5	57	7
Antrim . . . . .	86	6	9	3	13	74	6
Ashland . . . . .	34	13	17	18	17	43	19
Atk'n & Gil. Ac. Gt.	—	—	—	—	—	—	—
Bath . . . . .	5	—	1	1	1	6	1
Bennington . . . . .	18	1	6	7	7	18	8
Benton . . . . .	1	—	—	—	—	1	—
Berlin —							
Ward 1 . . . . .	116	30	9	13	12	130	17
Ward 2 . . . . .	138	12	20	20	18	143	46
Ward 3 . . . . .	124	23	19	28	26	123	31
Ward 4 . . . . .	123	80	52	71	57	181	67
Bethlehem . . . . .	42	1	4	5	2	39	5
Boscawen . . . . .	6	54	45	13	11	7	11
Bow . . . . .	74	4	8	10	10	76	8
Bradford . . . . .	24	—	2	2	2	23	2
Bridgewater . . . . .	13	1	1	2	2	14	1
Bristol . . . . .	31	7	7	6	7	32	8
Brookline . . . . .	30	6	16	10	9	35	10
Cambridge . . . . .	—	—	—	—	—	—	—
Campton . . . . .	25	1	8	8	6	29	6
Canaan . . . . .	82	1	13	7	10	86	7
Carroll . . . . .	8	—	3	4	3	8	5
Charlestown . . . . .	98	11	12	16	16	70	14
Chesterfield . . . . .	86	4	14	8	8	79	11
Claremont —							
Ward 1 . . . . .	96	7	6	8	10	102	6
Ward 2 . . . . .	170	13	16	18	18	182	11
Ward 3 . . . . .	98	11	22	16	41	135	32
Clarksville . . . . .	—	—	—	—	—	—	—
Colebrook . . . . .	21	4	12	15	13	23	12
Columbia . . . . .	4	—	1	1	1	8	1
Concord —							
Ward 1 . . . . .	78	8	12	15	16	88	15
Ward 2 . . . . .	35	—	1	—	—	39	—
Ward 3 . . . . .	36	3	8	7	5	36	6
Ward 4 . . . . .	101	6	5	9	7	114	7

SECOND CONGRESSIONAL DISTRICT	DISTRICT DELEGATES						
	Battenfeld	Bergeron	Bowen	Cote	Coutermarsh	Daniell	Daniels
March 7, 1972							
Democratic							
Ward 5 . . . . .	88	1	5	4	5	84	8
Ward 6 . . . . .	60	7	8	8	8	69	8
Ward 7 . . . . .	174	9	18	17	11	178	20
Ward 8 . . . . .	110	6	13	14	15	124	11
Ward 9 . . . . .	63	4	4	7	6	67	5
Cornish . . . . .	34	5	3	1	2	34	1
Croydon . . . . .	9	1	3	3	4	5	3
Dalton . . . . .	5	—	5	5	5	4	5
Danbury . . . . .	7	—	1	1	1	10	1
Deering . . . . .	20	—	1	2	1	22	—
Dix's Grant . . . . .	—	—	—	—	—	—	—
Dixville . . . . .	1	—	—	—	—	1	—
Dorchester . . . . .	—	—	—	—	—	—	—
Dublin . . . . .	54	2	3	2	3	53	2
Dummer . . . . .	9	2	1	2	2	8	2
Dunbarton . . . . .	39	3	3	6	3	40	2
Easton . . . . .	1	—	1	1	1	1	1
Ellsworth . . . . .	—	—	—	—	—	—	—
Enfield . . . . .	103	14	9	13	17	106	9
Errol . . . . .	1	—	—	—	—	—	—
Erving's Grant . . . . .	—	—	—	—	—	—	—
Fitzwilliam . . . . .	46	—	4	—	3	38	3
Francestown . . . . .	24	2	6	9	7	23	8
Franconia . . . . .	43	2	1	2	1	46	—
Franklin —							
Ward 1 . . . . .	42	6	4	3	7	63	1
Ward 2 . . . . .	85	9	18	18	20	139	18
Ward 3 . . . . .	97	11	19	20	21	149	20
Gilsum . . . . .	28	3	1	—	—	20	—
Goshen . . . . .	19	5	3	5	4	18	5
Grafton . . . . .	10	4	2	3	5	10	3
Grantham . . . . .	9	2	2	1	1	10	—
Greenfield . . . . .	22	1	13	11	8	22	6
Greenville . . . . .	58	18	50	52	50	61	46
Groton . . . . .	5	—	—	—	1	3	—
Hancock . . . . .	44	4	5	5	4	45	4
Hanover . . . . .	743	4	2	3	2	743	2
Harrisville . . . . .	42	3	—	2	—	39	2
Haverhill . . . . .	24	7	17	16	19	31	17
Hebron . . . . .	10	1	1	1	2	9	1
Henniker . . . . .	86	3	3	3	3	91	5
Hill . . . . .	13	1	4	5	4	13	4

SECOND CONGRESSIONAL DISTRICT	DISTRICT DELEGATES						
	Battenfeld	Bergeron	Bowen	Cote	Coutermarsh	Daniell	Daniels
March 7, 1972							
Democratic							
Hillsborough . . . . .	47	5	5	5	7	48	5
Hinsdale . . . . .	137	12	16	7	12	128	7
Holderness . . . . .	19	1	3	3	3	23	3
Hollis . . . . .	111	6	14	14	12	109	17
Hopkinton . . . . .	94	6	5	3	3	100	4
Hudson . . . . .	329	209	83	188	160	424	173
Jaffrey . . . . .	143	6	43	40	39	136	38
Jefferson . . . . .	7	1	—	1	—	8	1
Keene —							
Ward 1 . . . . .	218	13	9	7	7	152	13
Ward 2 . . . . .	112	9	12	10	10	82	10
Ward 3 . . . . .	124	4	3	3	3	105	4
Ward 4 . . . . .	263	8	11	11	5	218	6
Ward 5 . . . . .	168	9	8	9	11	126	14
Kilkenny . . . . .	—	—	—	—	—	—	—
Lancaster . . . . .	54	7	10	15	17	45	10
Landaff . . . . .	—	—	1	1	1	—	1
Langdon . . . . .	6	—	—	—	—	6	—
Lebanon —							
Ward 1 . . . . .	162	4	10	12	25	179	8
Ward 2 . . . . .	105	6	8	10	23	107	7
Ward 3 . . . . .	125	8	4	6	17	126	4
Lempster . . . . .	10	—	2	2	2	9	3
Lincoln . . . . .	34	6	17	14	16	41	15
Lisbon . . . . .	17	2	16	14	14	20	14
Litchfield . . . . .	46	17	15	21	21	49	20
Littleton . . . . .	87	10	23	23	24	87	22
Livermore . . . . .	—	—	—	—	—	—	—
Lyman . . . . .	5	—	1	2	1	6	1
Lyme . . . . .	67	1	1	1	1	67	2
Lyndeborough . . . . .	18	1	10	4	3	17	3
Marlborough . . . . .	64	3	4	2	4	60	5
Marlow . . . . .	10	2	2	1	2	7	1
Mason . . . . .	21	3	7	3	6	19	4
Milan . . . . .	10	6	10	8	8	18	7
Milford . . . . .	162	12	236	124	115	164	121
Millsfield . . . . .	—	—	—	—	—	—	—
Monroe . . . . .	3	1	2	2	3	4	2
Mont Vernon . . . . .	26	3	13	8	6	30	8
Nashua —							
Ward 1 . . . . .	238	10	8	21	22	246	15
Ward 2 . . . . .	197	14	24	34	34	196	31

SECOND CONGRESSIONAL DISTRICT	DISTRICT DELEGATES						
	Battenfeld	Bergeron	Bowen	Cote	Coutermarsh	Daniell	Daniels
March 7, 1972							
Democratic							
Ward 3 . . . . .	165	13	13	31	34	166	30
Ward 4 . . . . .	140	15	5	32	32	151	31
Ward 5 . . . . .	124	28	13	48	58	129	25
Ward 6 . . . . .	189	34	36	78	81	234	55
Ward 7 . . . . .	172	35	18	50	53	184	41
Ward 8 . . . . .	205	14	18	34	33	199	36
Ward 9 . . . . .	132	11	12	25	29	150	30
Nelson . . . . .	13	—	—	—	—	8	—
New Boston . . . . .	46	5	14	9	7	43	7
Newbury . . . . .	18	—	3	4	4	20	3
New Ipswich . . . . .	63	5	44	35	34	47	33
New London . . . . .	109	1	1	1	1	101	1
Newport . . . . .	137	9	22	24	30	146	25
Northumberland . . . . .	126	16	45	44	42	134	44
Odell . . . . .	—	—	—	—	—	—	—
Orange . . . . .	4	—	—	1	1	6	—
Orford . . . . .	18	—	1	—	—	15	—
Pelham . . . . .	223	56	18	41	41	225	33
Pembroke . . . . .	135	14	56	51	58	139	55
Peterborough . . . . .	241	8	33	26	31	230	31
Piermont . . . . .	10	1	1	1	1	9	1
Pittsburg . . . . .	2	1	4	5	4	2	4
Plainfield . . . . .	53	1	—	1	—	54	5
Plymouth . . . . .	113	2	15	15	15	116	13
Richmond . . . . .	22	—	1	3	3	20	1
Rindge . . . . .	115	3	13	7	6	107	5
Roxbury . . . . .	2	—	—	1	—	3	—
Rumney . . . . .	28	—	7	8	8	36	4
Salem . . . . .	833	106	73	121	80	834	93
Salisbury . . . . .	19	1	2	4	4	24	4
Second College Gt.	—	—	—	—	—	—	—
Sharon . . . . .	6	—	1	—	—	7	—
Springfield . . . . .	4	2	4	2	3	7	2
Stark . . . . .	6	—	4	2	2	8	3
Stewartstown . . . . .	15	2	1	1	1	12	1
Stoddard . . . . .	11	—	1	2	1	6	1
Stratford . . . . .	30	3	6	5	5	26	9
Success . . . . .	—	—	—	—	—	—	—
Sugar Hill . . . . .	14	—	—	—	1	15	—
Sullivan . . . . .	21	3	1	—	2	15	—
Sunapee . . . . .	72	5	10	9	9	72	7
Surry . . . . .	25	—	3	1	1	23	1

SECOND CONGRESSIONAL DISTRICT	DISTRICT DELEGATES						
	Battenfeld	Bergeron	Bowen	Cote	Coutermarsh	Daniell	Daniels
March 7, 1972							
Democratic							
Sutton . . . . .	26	3	6	4	4	27	6
Swanzy . . . . .	139	4	8	8	9	119	9
Temple . . . . .	22	—	6	3	4	23	2
Thornton . . . . .	12	2	5	2	5	12	2
Troy . . . . .	93	9	11	8	10	76	6
Unity . . . . .	32	2	5	5	4	9	4
Walpole . . . . .	69	3	4	5	7	68	5
Warner . . . . .	36	1	2	2	1	38	1
Warren . . . . .	3	1	2	1	1	4	1
Washington . . . . .	8	1	2	1	2	7	1
Waterville Valley . . . . .	18	—	—	—	—	19	—
Weare . . . . .	75	5	11	11	12	69	11
Webster . . . . .	24	2	—	—	—	28	1
Wentworth . . . . .	7	2	2	3	3	7	1
Wentworth's Loc. . . . .	1	—	1	—	1	2	—
Westmoreland . . . . .	47	1	1	—	—	42	—
Whitefield . . . . .	39	1	7	10	5	41	5
Wilmot . . . . .	22	—	2	2	1	22	2
Wilton . . . . .	58	11	55	35	36	63	34
Winchester . . . . .	104	6	10	7	5	75	10
Windsor . . . . .	1	—	—	—	—	1	—
Woodstock . . . . .	20	3	9	8	9	21	9
Totals . . . . .	12213	1350	1949	2131	2156	12434	2008

SECOND CONGRESSIONAL DISTRICT	DISTRICT DELEGATES						
	Daoust	Deck	Dunn	Econ	Gallen	Grandmaison	Hanna
March 7, 1972							
Democratic							
Acworth . . . . .	11	11	10	—	12	15	12
Alexandria . . . . .	14	2	13	1	13	17	12
Allenstown . . . . .	110	14	124	18	105	146	110
Alstead . . . . .	18	3	22	3	18	35	20
Amherst . . . . .	118	11	109	12	108	186	110
Andover . . . . .	37	5	41	5	39	42	38
Antrim . . . . .	23	5	21	3	26	72	20
Ashland . . . . .	42	10	44	8	46	32	43
Atk'n & Gil. Ac. Gt.	—	—	—	—	—	—	—
Bath . . . . .	5	—	5	—	5	5	5
Bennington . . . . .	10	—	10	—	7	18	8
Benton . . . . .	1	—	1	—	1	1	1
Berlin —							
Ward 1 . . . . .	354	39	350	40	358	142	137
Ward 2 . . . . .	288	23	291	16	284	150	268
Ward 3 . . . . .	198	24	196	20	263	144	225
Ward 4 . . . . .	410	45	400	41	398	147	375
Bethlehem . . . . .	29	1	31	2	39	42	36
Boscawen . . . . .	59	12	52	7	61	9	47
Bow . . . . .	47	2	54	2	53	72	43
Bradford . . . . .	9	1	10	—	9	23	8
Bridgewater . . . . .	14	2	12	2	12	12	11
Bristol . . . . .	21	8	22	8	22	3	32
Brookline . . . . .	44	8	44	3	41	37	40
Cambridge . . . . .	—	—	—	—	—	—	—
Campton . . . . .	21	1	19	—	21	27	20
Canaan . . . . .	57	3	59	2	58	76	66
Carroll . . . . .	27	—	26	—	32	8	25
Charlestown . . . . .	140	12	141	9	141	82	134
Chesterfield . . . . .	54	9	49	3	48	74	57
Claremont —							
Ward 1 . . . . .	214	9	204	5	205	88	205
Ward 2 . . . . .	257	15	268	10	272	190	317
Ward 3 . . . . .	296	12	300	17	294	114	301
Clarksville . . . . .	1	—	2	—	2	—	2
Colebrook . . . . .	50	1	55	2	53	20	50
Columbia . . . . .	5	—	5	—	5	9	5
Concord —							
Ward 1 . . . . .	70	6	80	7	67	77	66
Ward 2 . . . . .	39	1	38	—	37	35	35
Ward 3 . . . . .	31	3	38	2	34	39	35
Ward 4 . . . . .	90	9	111	8	94	110	96

SECOND CONGRESSIONAL DISTRICT	DISTRICT DELEGATES						
	Daoust	Deck	Dunn	Econ	Gallen	Grandmaison	Hanna
March 7, 1972							
Democratic							
Ward 5 . . . . .	42	—	51	—	37	85	40
Ward 6 . . . . .	68	6	89	5	70	64	72
Ward 7 . . . . .	149	7	182	5	146	174	146
Ward 8 . . . . .	73	5	99	6	72	110	76
Ward 9 . . . . .	47	—	53	3	47	70	46
Cornish . . . . .	36	7	37	3	40	29	34
Croydon . . . . .	6	—	12	—	12	7	10
Dalton . . . . .	9	—	8	—	18	5	8
Danbury . . . . .	12	—	11	—	10	5	10
Deering . . . . .	9	1	9	1	8	18	9
Dix's Grant . . . . .	—	—	—	—	—	—	—
Dixville . . . . .	3	—	2	—	2	1	3
Dorchester . . . . .	7	—	7	—	6	—	5
Dublin . . . . .	21	2	21	2	18	50	24
Dummer . . . . .	8	2	7	2	9	7	8
Dunbarton . . . . .	18	5	22	3	18	38	17
Easton . . . . .	6	—	6	—	6	1	6
Ellsworth . . . . .	2	—	2	—	2	—	2
Enfield . . . . .	94	12	99	10	96	97	99
Errol . . . . .	2	—	2	—	2	—	2
Erving's Grant . . . . .	—	—	—	—	—	—	—
Fitzwilliam . . . . .	27	3	22	—	27	37	35
Francestown . . . . .	14	1	14	2	12	24	10
Franconia . . . . .	17	2	20	1	18	39	18
Franklin —							
Ward 1 . . . . .	99	6	101	5	92	39	96
Ward 2 . . . . .	120	9	125	6	122	91	116
Ward 3 . . . . .	86	10	91	8	82	91	85
Gilsum . . . . .	10	4	12	2	11	18	15
Goshen . . . . .	15	2	17	—	15	16	14
Grafton . . . . .	12	3	14	2	17	11	13
Grantham . . . . .	10	1	12	1	9	9	12
Greenfield . . . . .	20	—	23	—	14	20	21
Greenville . . . . .	89	13	90	9	83	65	92
Groton . . . . .	6	—	8	—	4	6	6
Hancock . . . . .	9	3	8	4	10	43	11
Hanover . . . . .	180	5	173	3	183	731	172
Harrisville . . . . .	27	3	32	1	27	36	37
Haverhill . . . . .	48	4	49	4	57	23	59
Hebron . . . . .	5	1	6	2	5	10	6
Henniker . . . . .	44	2	52	2	45	84	43
Hill . . . . .	8	1	8	2	7	10	10

SECOND CONGRESSIONAL DISTRICT	DISTRICT DELEGATES						
	Daoust	Deck	Dunn	Econ	Gallen	Grandmaison	Hanna
March 7, 1972							
Democratic							
Hillsborough . . . . .	38	5	40	8	34	49	35
Hinsdale . . . . .	127	29	130	10	130	112	145
Holderness . . . . .	15	1	15	2	16	22	11
Hollis . . . . .	62	2	57	8	56	115	57
Hopkinton . . . . .	62	7	72	7	63	95	62
Hudson . . . . .	641	54	563	138	547	542	537
Jaffrey . . . . .	117	10	120	8	113	145	129
Jefferson . . . . .	15	1	14	1	15	7	14
Keene —							
Ward 1 . . . . .	150	25	148	9	144	157	217
Ward 2 . . . . .	104	25	108	2	106	83	142
Ward 3 . . . . .	85	12	83	2	83	107	101
Ward 4 . . . . .	182	36	240	3	181	207	225
Ward 5 . . . . .	135	34	147	5	147	127	199
Kilkenny . . . . .	—	—	—	—	—	—	—
Lancaster . . . . .	71	2	70	1	83	48	70
Landaff . . . . .	2	—	2	—	2	—	1
Langdon . . . . .	8	—	9	—	9	6	7
Lebanon —							
Ward 1 . . . . .	86	11	95	3	93	170	88
Ward 2 . . . . .	134	6	128	6	125	105	123
Ward 3 . . . . .	103	11	106	7	106	124	102
Lempster . . . . .	10	1	11	—	9	9	10
Lincoln . . . . .	46	8	54	5	69	33	45
Lisbon . . . . .	20	3	18	1	33	14	22
Litchfield . . . . .	64	6	55	14	57	62	52
Littleton . . . . .	153	12	154	11	193	89	144
Livermore . . . . .	—	—	—	—	—	—	—
Lyman . . . . .	8	1	9	2	12	6	11
Lyme . . . . .	21	1	22	1	25	64	23
Lyndeborough . . . . .	8	1	10	2	11	16	10
Marlborough . . . . .	60	10	61	3	65	54	75
Marlow . . . . .	16	2	19	—	14	5	18
Mason . . . . .	13	2	14	1	14	17	3
Milan . . . . .	22	6	24	4	24	8	20
Milford . . . . .	175	9	150	9	145	174	154
Millsfield . . . . .	—	—	—	—	—	—	—
Monroe . . . . .	14	—	18	—	20	2	19
Mont Vernon . . . . .	37	1	36	4	33	29	32
Nashua —							
Ward 1 . . . . .	253	10	219	17	214	267	220
Ward 2 . . . . .	217	3	187	21	184	222	191

SECOND CONGRESSIONAL DISTRICT	DISTRICT DELEGATES						
	Daoust	Deck	Dunn	Econ	Gallen	Grandmaison	Hanna
March 7, 1972							
Democratic							
Ward 3 . . . . .	218	9	206	82	200	227	201
Ward 4 . . . . .	332	6	270	28	271	183	260
Ward 5 . . . . .	288	13	250	43	234	174	237
Ward 6 . . . . .	439	32	353	62	346	294	342
Ward 7 . . . . .	477	14	406	51	389	259	439
Ward 8 . . . . .	282	12	310	26	289	264	295
Ward 9 . . . . .	224	9	190	28	186	172	186
Nelson . . . . .	7	3	8	—	7	10	10
New Boston . . . . .	19	6	21	8	24	41	22
Newbury . . . . .	14	—	15	—	14	17	15
New Ipswich . . . . .	42	9	46	2	43	62	46
New London . . . . .	33	1	34	—	30	107	30
Newport . . . . .	267	18	295	12	272	124	280
Northumberland . . . . .	94	10	103	11	102	125	86
Odell . . . . .	—	—	—	—	—	—	—
Orange . . . . .	6	1	7	—	5	4	5
Orford . . . . .	6	2	6	—	6	16	8
Pelham . . . . .	366	23	340	36	316	251	322
Pembroke . . . . .	170	10	205	24	204	167	193
Peterborough . . . . .	65	13	63	9	56	235	66
Piermont . . . . .	10	2	9	—	12	11	9
Pittsburg . . . . .	11	—	9	—	12	3	9
Plainfield . . . . .	34	1	37	3	39	52	39
Plymouth . . . . .	44	3	52	1	49	109	48
Richmond . . . . .	9	3	11	—	9	19	13
Rindge . . . . .	48	9	47	1	43	103	50
Roxbury . . . . .	3	—	3	—	3	3	4
Rumney . . . . .	11	—	15	—	15	28	10
Salem . . . . .	1107	63	1052	81	946	871	1053
Salisbury . . . . .	12	1	15	1	13	18	14
Second College Gt. . . . .	—	—	—	—	—	—	—
Sharon . . . . .	4	1	4	—	3	7	2
Springfield . . . . .	8	1	10	3	8	4	8
Stark . . . . .	10	—	12	—	15	6	11
Stewartstown . . . . .	14	—	11	—	15	11	11
Stoddard . . . . .	6	1	7	1	5	10	7
Stratford . . . . .	16	2	16	1	20	27	15
Success . . . . .	—	—	—	—	—	—	—
Sugar Hill . . . . .	2	—	4	—	5	12	4
Sullivan . . . . .	12	2	11	1	11	11	12
Sunapee . . . . .	37	8	38	9	36	64	40
Surry . . . . .	5	2	5	—	6	22	8

SECOND CONGRESSIONAL DISTRICT	DISTRICT DELEGATES						
	Daoust	Deck	Dunn	Econ	Gallen	Grandmaison	Hanna
March 7, 1972							
Democratic							
Sutton . . . . .	24	2	26	3	30	25	21
Swanzy . . . . .	107	12	107	3	105	119	121
Temple . . . . .	9	—	7	2	10	18	10
Thornton . . . . .	10	2	10	2	10	9	8
Troy . . . . .	91	21	85	10	85	120	99
Unity . . . . .	35	3	35	2	34	12	35
Walpole . . . . .	78	9	76	3	65	65	74
Warner . . . . .	27	1	32	1	24	34	27
Warren . . . . .	4	1	5	1	6	3	4
Washington . . . . .	8	2	8	1	8	6	7
Waterville Valley . . . . .	12	—	12	—	12	19	12
Weare . . . . .	27	4	36	2	29	70	28
Webster . . . . .	17	2	17	2	16	23	18
Wentworth . . . . .	5	2	6	1	7	7	6
Wentworth's Loc. . . . .	2	—	2	—	2	1	2
Westmoreland . . . . .	35	2	33	2	31	41	35
Whitefield . . . . .	47	2	44	2	58	40	43
Wilmot . . . . .	20	—	25	1	21	21	21
Wilton . . . . .	78	8	75	8	66	66	73
Winchester . . . . .	128	26	133	8	128	82	153
Windsor . . . . .	5	1	6	—	5	1	6
Woodstock . . . . .	15	1	16	1	14	21	12
Totals . . . . .	13482	1165	13353	1244	12942	12681	13042

SECOND CONGRESSIONAL DISTRICT	DISTRICT DELEGATES						
	Havrylak	Hoeh	Kelly	LaBrecque	Lambert	LaMontagne	Lavoie
March 7, 1972							
Democratic							
Acworth . . . . .	1	15	12	—	—	10	—
Alexandria . . . . .	4	17	18	2	—	12	1
Allenstown . . . . .	26	131	135	35	18	163	35
Alstead . . . . .	2	40	32	2	2	19	4
Amherst . . . . .	12	180	171	7	12	110	10
Andover . . . . .	4	41	37	6	2	38	6
Antrim . . . . .	8	73	64	5	2	23	4
Ashland . . . . .	10	35	26	11	—	46	7
Atk'n & Gil. Ac. Gt.	—	—	—	—	—	—	—
Bath . . . . .	1	5	5	—	—	5	—
Bennington . . . . .	—	20	18	1	—	9	1
Benton . . . . .	—	1	1	—	—	1	—
Berlin —							
Ward 1 . . . . .	39	136	134	150	14	504	108
Ward 2 . . . . .	36	145	139	98	13	422	70
Ward 3 . . . . .	28	136	130	132	5	401	94
Ward 4 . . . . .	44	129	124	214	23	617	148
Bethlehem . . . . .	3	42	34	2	—	35	2
Boscawen . . . . .	49	54	4	47	45	11	4
Bow . . . . .	4	73	69	2	2	54	4
Bradford . . . . .	2	21	20	1	3	10	1
Bridgewater . . . . .	4	13	12	2	2	12	3
Bristol . . . . .	20	32	30	11	1	21	8
Brookline . . . . .	4	35	26	3	4	41	5
Cambridge . . . . .	—	—	—	—	—	—	—
Campton . . . . .	4	29	25	4	2	17	2
Canaan . . . . .	8	88	77	—	—	58	6
Carroll . . . . .	2	9	7	2	1	30	2
Charlestown . . . . .	17	90	79	9	9	121	7
Chesterfield . . . . .	6	72	71	3	5	47	3
Claremont —							
Ward 1 . . . . .	26	94	81	4	9	242	18
Ward 2 . . . . .	37	196	186	27	20	310	21
Ward 3 . . . . .	29	129	114	17	15	306	20
Clarksville . . . . .	—	—	—	—	—	2	—
Colebrook . . . . .	3	20	17	8	2	59	2
Columbia . . . . .	1	4	4	1	—	10	1
Concord —							
Ward 1 . . . . .	6	76	71	9	5	69	8
Ward 2 . . . . .	1	36	36	2	1	39	2
Ward 3 . . . . .	1	38	37	3	—	37	4
Ward 4 . . . . .	6	97	99	10	5	100	6

SECOND CONGRESSIONAL DISTRICT	DISTRICT DELEGATES						
	Havrylak	Hoch	Kelly	LaBrecque	Lambert	LaMontagne	Lavoie
March 7, 1972							
Democratic							
Ward 5 . . . . .	2	83	83	1	1	38	—
Ward 6 . . . . .	5	61	59	8	2	73	4
Ward 7 . . . . .	13	166	163	6	3	153	9
Ward 8 . . . . .	6	114	104	6	6	80	5
Ward 9 . . . . .	—	67	69	6	3	59	3
Cornish . . . . .	3	32	32	3	2	45	7
Croydon . . . . .	4	7	7	—	—	11	—
Dalton . . . . .	5	3	5	1	—	11	—
Danbury . . . . .	—	7	7	—	—	10	—
Deering . . . . .	1	18	14	—	1	7	—
Dix's Grant . . . . .	—	—	—	—	—	—	—
Dixville . . . . .	—	1	1	—	—	3	—
Dorchester . . . . .	2	—	—	1	1	6	—
Dublin . . . . .	—	53	48	2	—	19	—
Dummer . . . . .	2	10	5	3	—	14	3
Dunbarton . . . . .	12	40	36	1	3	17	2
Easton . . . . .	—	1	1	—	—	6	—
Ellsworth . . . . .	—	—	—	—	—	2	—
Enfield . . . . .	7	110	92	10	9	93	11
Errol . . . . .	—	—	—	—	—	4	—
Erving's Grant . . . . .	—	—	—	—	—	—	—
Fitzwilliam . . . . .	2	39	36	—	—	31	—
Francestown . . . . .	5	24	22	1	1	11	2
Franconia . . . . .	1	38	44	2	—	20	3
Franklin —							
Ward 1 . . . . .	3	42	38	6	2	96	5
Ward 2 . . . . .	9	90	71	11	4	121	7
Ward 3 . . . . .	9	102	92	8	4	88	8
Gilsum . . . . .	1	20	18	2	—	12	2
Goshen . . . . .	3	15	14	3	1	17	2
Grafton . . . . .	4	12	10	6	1	13	2
Grantham . . . . .	4	9	8	1	1	11	1
Greenfield . . . . .	—	20	22	—	2	22	1
Greenville . . . . .	3	62	58	6	15	93	5
Groton . . . . .	2	4	5	1	1	7	—
Hancock . . . . .	5	43	38	3	—	8	2
Hanover . . . . .	5	764	635	4	6	176	7
Harrisville . . . . .	4	36	33	2	1	29	2
Haverhill . . . . .	6	28	25	5	1	56	4
Hebron . . . . .	2	8	9	2	—	5	2
Henniker . . . . .	6	90	80	2	—	45	3
Hill . . . . .	—	13	11	3	1	10	—

SECOND CONGRESSIONAL DISTRICT	DISTRICT DELEGATES						
	Havrylak	Hoeh	Kelly	LaBrecque	Lambert	LaMontagne	Lavoie
March 7, 1972							
Democratic							
Hillsborough . . . . .	3	48	47	6	5	34	8
Hinsdale . . . . .	17	112	94	6	7	125	6
Holderness . . . . .	3	20	20	2	—	16	1
Hollis . . . . .	6	105	103	1	8	58	3
Hopkinton . . . . .	4	102	93	4	3	60	4
Hudson . . . . .	125	399	411	66	194	577	55
Jaffrey . . . . .	11	139	135	2	6	119	2
Jefferson . . . . .	2	8	6	1	—	16	2
Keene —							
Ward 1 . . . . .	5	149	135	8	5	166	8
Ward 2 . . . . .	7	82	72	2	3	112	2
Ward 3 . . . . .	8	100	106	3	3	81	3
Ward 4 . . . . .	13	204	191	4	4	184	6
Ward 5 . . . . .	5	118	111	6	6	144	6
Kilkenny . . . . .	—	—	—	—	—	—	—
Lancaster . . . . .	9	45	43	10	—	79	4
Landaff . . . . .	—	—	—	—	—	2	—
Langdon . . . . .	3	6	6	1	—	7	—
Lebanon —							
Ward 1 . . . . .	8	171	160	2	4	94	4
Ward 2 . . . . .	2	99	87	4	3	138	3
Ward 3 . . . . .	7	133	129	8	4	101	7
Lempster . . . . .	3	9	8	1	—	10	1
Lincoln . . . . .	16	33	36	11	1	62	9
Lisbon . . . . .	7	18	12	6	2	21	6
Litchfield . . . . .	9	41	46	4	14	57	5
Littleton . . . . .	10	82	78	16	2	151	12
Livermore . . . . .	—	—	—	—	—	—	—
Lyman . . . . .	2	5	4	—	—	9	2
Lyme . . . . .	2	72	63	1	3	23	1
Lyndeborough . . . . .	1	14	12	1	2	10	1
Marlborough . . . . .	2	58	52	5	—	63	6
Marlow . . . . .	2	9	6	1	—	14	—
Mason . . . . .	3	18	17	1	2	13	3
Milan . . . . .	6	13	10	8	3	37	3
Milford . . . . .	15	151	146	7	19	148	13
Millsfield . . . . .	—	—	—	—	—	—	—
Monroe . . . . .	1	4	3	2	—	16	3
Mont Vernon . . . . .	1	27	26	1	4	29	1
Nashua —							
Ward 1 . . . . .	25	235	267	11	24	242	8
Ward 2 . . . . .	18	180	179	3	11	190	3

SECOND CONGRESSIONAL DISTRICT	DISTRICT DELEGATES						
	Havrylak	Hoeh	Kelly	LaBrecque	Lambert	LaMontagne	Lavoie
March 7, 1972							
Democratic							
Ward 3 . . . . .	27	185	179	16	24	215	11
Ward 4 . . . . .	27	145	144	8	24	296	16
Ward 5 . . . . .	16	147	148	21	28	291	14
Ward 6 . . . . .	43	223	245	40	57	427	38
Ward 7 . . . . .	43	185	212	34	42	456	33
Ward 8 . . . . .	28	232	226	16	23	305	23
Ward 9 . . . . .	36	134	135	16	23	201	17
Nelson . . . . .	1	9	9	—	—	7	—
New Boston . . . . .	11	36	38	4	5	24	7
Newbury . . . . .	—	16	15	—	—	15	—
New Ipswich . . . . .	13	60	63	4	7	43	7
New London . . . . .	3	106	100	—	—	33	—
Newport . . . . .	43	169	167	28	33	300	34
Northumberland . . . . .	116	122	105	21	7	114	16
Odell . . . . .	—	—	—	—	—	—	—
Orange . . . . .	1	5	3	—	—	6	—
Orford . . . . .	—	18	18	1	1	6	—
Pelham . . . . .	31	205	232	24	30	322	17
Pembroke . . . . .	68	152	147	24	22	236	21
Peterborough . . . . .	7	219	220	6	5	56	7
Piermont . . . . .	2	11	11	1	—	11	1
Pittsburg . . . . .	5	2	2	1	—	11	—
Plainfield . . . . .	3	54	50	1	1	39	3
Plymouth . . . . .	8	114	111	2	4	47	1
Richmond . . . . .	1	21	17	—	—	11	1
Rindge . . . . .	4	103	104	2	6	49	1
Roxbury . . . . .	—	2	3	—	—	4	—
Rumney . . . . .	5	26	29	—	2	10	1
Salem . . . . .	102	793	1186	78	98	1074	73
Salisbury . . . . .	3	19	14	—	2	12	2
Second College Gt. . . . .	—	—	—	—	—	—	—
Sharon . . . . .	1	5	5	1	1	5	—
Springfield . . . . .	3	5	4	1	2	8	2
Stark . . . . .	2	3	4	4	1	13	4
Stewartstown . . . . .	1	13	12	1	—	15	1
Stoddard . . . . .	—	6	8	1	2	5	—
Stratford . . . . .	9	25	24	2	—	22	3
Success . . . . .	—	—	—	—	—	—	—
Sugar Hill . . . . .	—	14	14	—	—	3	—
Sullivan . . . . .	1	10	13	—	1	10	2
Sunapee . . . . .	7	69	61	6	3	38	8
Surry . . . . .	—	23	21	—	1	6	—

SECOND CONGRESSIONAL DISTRICT	DISTRICT DELEGATES						
	Havrylak	Hoeh	Kelly	LaBrecque	Lambert	LaMontagne	Lavoie
March 7, 1972							
Democratic							
Sutton . . . . .	2	25	23	4	1	23	5
Swanzy . . . . .	9	120	116	1	6	102	2
Temple . . . . .	2	19	20	—	4	6	—
Thornton . . . . .	2	11	10	2	1	9	2
Troy . . . . .	9	72	68	9	4	90	8
Unity . . . . .	3	8	10	—	—	34	3
Walpole . . . . .	3	66	63	3	3	80	1
Warner . . . . .	6	33	25	1	—	24	—
Warren . . . . .	—	5	4	2	1	6	1
Washington . . . . .	1	9	7	2	—	10	—
Waterville Valley . . . . .	5	17	17	—	2	10	—
Weare . . . . .	8	74	83	3	3	25	5
Webster . . . . .	—	22	24	2	—	17	2
Wentworth . . . . .	2	7	6	2	1	6	4
Wentworth's Loc. . . . .	—	1	1	—	—	2	—
Westmoreland . . . . .	2	40	39	1	2	31	1
Whitefield . . . . .	3	41	30	6	1	48	4
Wilmot . . . . .	4	21	18	—	—	22	1
Wilton . . . . .	7	52	52	8	10	72	6
Winchester . . . . .	13	72	76	4	9	124	10
Windsor . . . . .	—	1	1	—	—	5	—
Woodstock . . . . .	6	18	19	2	1	12	1
Totals . . . . .	1703	12013	11865	1577	1140	14245	1340

SECOND CONGRESSIONAL DISTRICT	DISTRICT DELEGATES						
	Laycock	Lemire	Leonard	MacDonald	Meehan	Mitchell, R. E.	Mitchell, R.
March 7, 1972							
Democratic							
Acworth . . . . .	6	—	12	—	—	—	—
Alexandria . . . . .	10	1	12	3	3	—	2
Allenstown . . . . .	124	50	162	26	23	22	22
Alstead . . . . .	16	1	17	4	5	5	2
Amherst . . . . .	102	20	120	7	38	13	10
Andover . . . . .	33	6	37	18	3	2	7
Antrim . . . . .	25	6	25	2	6	6	5
Ashland . . . . .	40	17	39	2	4	3	12
Atk'n & Gil. Ac. Gt.	—	—	—	—	—	—	—
Bath . . . . .	4	1	5	—	—	1	—
Bennington . . . . .	7	8	9	—	2	1	2
Benton . . . . .	1	—	1	—	—	—	—
Berlin —							
Ward 1 . . . . .	203	132	331	20	19	20	19
Ward 2 . . . . .	245	102	274	14	15	15	7
Ward 3 . . . . .	216	154	226	17	12	10	23
Ward 4 . . . . .	363	212	389	14	9	24	25
Bethlehem . . . . .	35	7	36	3	5	5	2
Boscawen . . . . .	60	7	52	6	3	6	6
Bow . . . . .	46	8	50	3	3	4	1
Bradford . . . . .	8	3	8	3	2	5	—
Bridgewater . . . . .	10	—	14	2	3	—	2
Bristol . . . . .	18	8	24	2	3	5	7
Brookline . . . . .	41	10	51	3	13	4	1
Cambridge . . . . .	—	—	—	—	—	—	—
Campton . . . . .	19	9	18	3	4	3	1
Canaan . . . . .	50	8	55	16	8	5	2
Carroll . . . . .	21	5	26	2	5	—	—
Charlestown . . . . .	114	10	128	8	10	11	9
Chesterfield . . . . .	44	7	50	7	8	7	1
Claremont —							
Ward 1 . . . . .	215	17	244	10	10	11	9
Ward 2 . . . . .	284	22	301	28	28	28	9
Ward 3 . . . . .	279	21	299	19	19	12	7
Clarksville . . . . .	1	—	2	—	—	—	—
Colebrook . . . . .	49	18	52	—	1	1	3
Columbia . . . . .	5	2	7	1	1	2	—
Concord —							
Ward 1 . . . . .	67	13	70	13	10	4	6
Ward 2 . . . . .	33	—	37	1	1	4	—
Ward 3 . . . . .	31	4	34	4	3	—	2
Ward 4 . . . . .	85	5	94	8	4	6	8

SECOND CONGRESSIONAL DISTRICT	DISTRICT DELEGATES						
	Laycock	Lemire	Leonard	MacDonald	Meehan	Mitchell, R. E.	Mitchell, R.
March 7, 1972							
Democratic							
Ward 5 . . . . .	36	4	38	2	4	3	1
Ward 6 . . . . .	66	5	71	5	8	4	3
Ward 7 . . . . .	134	11	155	13	7	11	8
Ward 8 . . . . .	71	12	71	8	10	9	3
Ward 9 . . . . .	49	9	55	3	1	3	2
Cornish . . . . .	42	2	41	8	6	5	7
Croydon . . . . .	11	3	10	1	1	—	—
Dalton . . . . .	7	7	10	2	2	1	1
Danbury . . . . .	11	1	11	3	—	—	—
Deering . . . . .	9	1	12	1	2	5	—
Dix's Grant . . . . .	—	—	—	—	—	—	—
Dixville . . . . .	4	—	—	—	—	—	—
Dorchester . . . . .	6	1	6	—	—	—	1
Dublin . . . . .	19	2	21	—	3	1	—
Dummer . . . . .	9	3	9	—	1	1	1
Dunbarton . . . . .	17	2	15	4	5	—	2
Easton . . . . .	5	1	6	—	—	—	—
Ellsworth . . . . .	1	—	2	1	—	—	—
Enfield . . . . .	86	10	91	11	12	3	6
Errol . . . . .	2	—	2	—	—	—	—
Erving's Grant . . . . .	—	—	—	—	—	—	—
Fitzwilliam . . . . .	26	2	29	1	—	7	1
Francestown . . . . .	9	6	10	1	—	—	1
Franconia . . . . .	17	1	16	—	1	10	2
Franklin —							
Ward 1 . . . . .	94	2	95	7	2	1	6
Ward 2 . . . . .	116	20	121	10	4	5	12
Ward 3 . . . . .	87	20	84	15	8	1	8
Gilsum . . . . .	11	—	10	1	2	3	2
Goshen . . . . .	14	3	14	2	2	2	—
Grafton . . . . .	13	1	11	3	—	1	2
Grantham . . . . .	8	2	10	3	3	2	2
Greenfield . . . . .	20	6	26	2	10	1	—
Greenville . . . . .	84	43	93	4	14	7	7
Groton . . . . .	6	—	6	1	1	2	—
Hancock . . . . .	12	6	10	5	4	5	3
Hanover . . . . .	186	3	190	14	11	45	7
Harrisville . . . . .	25	2	27	—	—	7	2
Haverhill . . . . .	51	16	23	3	5	2	3
Hebron . . . . .	4	2	4	1	—	1	1
Henniker . . . . .	44	4	45	5	3	6	3
Hill . . . . .	9	3	10	—	—	—	3

SECOND CONGRESSIONAL DISTRICT	DISTRICT DELEGATES						
	Laycock	Lemire	Leonard	MacDonald	Meehan	Mitchell, R. E.	Mitchell, R.
March 7, 1972							
Democratic							
Hillsborough . . . . .	34	6	37	5	6	12	4
Hinsdale . . . . .	125	9	124	8	11	15	4
Holderness . . . . .	16	2	14	2	1	1	—
Hollis . . . . .	51	6	71	7	12	6	—
Hopkinton . . . . .	57	5	65	11	6	6	6
Hudson . . . . .	533	81	724	51	67	31	35
Jaffrey . . . . .	116	30	126	5	19	10	4
Jefferson . . . . .	14	3	14	1	1	2	1
Keene —							
Ward 1 . . . . .	147	3	164	7	19	34	12
Ward 2 . . . . .	102	11	108	3	8	14	4
Ward 3 . . . . .	73	4	83	5	4	8	1
Ward 4 . . . . .	174	5	171	8	14	21	4
Ward 5 . . . . .	138	8	151	5	7	14	3
Kilkenny . . . . .	—	—	—	—	—	—	—
Lancaster . . . . .	68	18	67	6	6	2	1
Landaff . . . . .	1	—	2	—	—	—	—
Langdon . . . . .	8	—	7	2	2	—	1
Lebanon —							
Ward 1 . . . . .	86	13	80	8	5	5	3
Ward 2 . . . . .	130	8	131	3	4	6	5
Ward 3 . . . . .	101	5	103	8	7	3	6
Lempster . . . . .	10	2	9	3	3	1	—
Lincoln . . . . .	41	20	50	6	7	4	6
Lisbon . . . . .	18	17	23	1	2	4	2
Litchfield . . . . .	50	13	66	10	13	4	6
Littleton . . . . .	146	20	153	10	12	8	13
Livermore . . . . .	—	—	—	—	—	—	—
Lyman . . . . .	10	2	11	1	1	1	—
Lyme . . . . .	20	3	23	1	2	5	1
Lyndeborough . . . . .	10	2	13	—	7	3	1
Marlborough . . . . .	56	3	61	4	5	27	4
Marlow . . . . .	15	1	14	2	1	1	—
Mason . . . . .	12	4	15	1	7	3	2
Milan . . . . .	20	12	19	—	3	3	1
Milford . . . . .	161	119	209	16	167	14	9
Millsfield . . . . .	—	—	—	—	—	—	—
Monroe . . . . .	16	2	18	1	1	—	1
Mont Vernon . . . . .	31	6	38	3	7	4	1
Nashua —							
Ward 1 . . . . .	238	8	287	18	30	11	7
Ward 2 . . . . .	177	16	227	10	14	11	10

SECOND CONGRESSIONAL DISTRICT	DISTRICT DELEGATES						
	Laycock	Lemire	Leonard	MacDonald	Meehan	Mitchell, R. E.	Mitchell, R.
March 7, 1972							
Democratic							
Ward 3 . . . . .	233	27	306	19	20	99	14
Ward 4 . . . . .	282	15	349	9	10	10	9
Ward 5 . . . . .	263	20	329	10	6	11	25
Ward 6 . . . . .	381	36	480	26	34	13	27
Ward 7 . . . . .	429	22	533	24	51	24	39
Ward 8 . . . . .	300	30	376	23	28	21	18
Ward 9 . . . . .	201	14	239	12	15	15	9
Nelson . . . . .	7	—	8	—	1	4	—
New Boston . . . . .	22	10	27	7	11	4	6
Newbury . . . . .	13	4	12	3	1	—	—
New Ipswich . . . . .	33	30	44	4	23	6	6
New London . . . . .	34	—	33	10	5	4	—
Newport . . . . .	295	50	303	38	19	30	23
Northumberland . . . . .	87	49	81	12	13	14	13
Odell . . . . .	—	—	—	—	—	—	—
Orange . . . . .	5	—	6	1	—	—	2
Orford . . . . .	8	—	6	1	—	1	—
Pelham . . . . .	325	15	355	23	18	36	66
Pembroke . . . . .	167	64	203	23	34	13	19
Peterborough . . . . .	54	27	59	5	21	9	8
Piermont . . . . .	9	1	9	—	1	—	1
Pittsburg . . . . .	9	4	9	—	—	3	—
Plainfield . . . . .	32	5	35	9	8	6	5
Plymouth . . . . .	47	16	49	6	4	5	45
Richmond . . . . .	9	1	9	1	3	4	—
Rindge . . . . .	46	7	45	3	12	13	1
Roxbury . . . . .	3	—	3	—	1	1	—
Rumney . . . . .	8	7	9	4	2	3	—
Salem . . . . .	1476	56	1100	119	98	70	263
Salisbury . . . . .	13	2	13	3	2	3	1
Second College Gt. . . . .	—	—	—	—	—	—	—
Sharon . . . . .	5	—	3	—	2	1	—
Springfield . . . . .	8	5	9	2	1	—	2
Stark . . . . .	8	10	8	2	—	3	1
Stewartstown . . . . .	10	1	11	—	1	—	1
Stoddard . . . . .	5	1	6	1	—	2	—
Stratford . . . . .	15	5	19	5	5	1	2
Success . . . . .	—	—	—	—	—	—	—
Sugar Hill . . . . .	4	—	3	—	—	4	—
Sullivan . . . . .	9	—	13	2	1	2	2
Sunapee . . . . .	37	8	36	12	8	6	5
Surry . . . . .	4	1	6	1	3	2	—

SECOND CONGRESSIONAL DISTRICT	DISTRICT DELEGATES						
	Laycock	Lemire	Leonard	MacDonald	Mehan	Mitchell, R. E.	Mitchell, R.
March 7, 1972							
Democratic							
Sutton . . . . .	26	5	23	4	2	4	5
Swanzey . . . . .	92	7	104	5	5	13	2
Temple . . . . .	6	3	6	1	5	5	2
Thornton . . . . .	8	3	9	2	1	1	3
Troy . . . . .	76	10	90	6	6	21	11
Unity . . . . .	31	2	33	3	3	—	—
Walpole . . . . .	78	1	80	3	2	1	—
Warner . . . . .	24	2	27	6	3	4	—
Warren . . . . .	4	3	5	—	—	1	1
Washington . . . . .	8	1	7	1	1	1	1
Waterville Valley . . . . .	10	—	11	2	2	4	—
Weare . . . . .	29	16	33	4	10	3	3
Webster . . . . .	17	1	17	3	—	1	3
Wentworth . . . . .	4	3	6	1	—	—	1
Wentworth's Loc. . . . .	2	—	2	—	—	—	—
Westmoreland . . . . .	29	—	29	4	2	2	—
Whitefield . . . . .	44	12	44	3	4	6	2
Wilmot . . . . .	20	1	20	3	1	1	1
Wilton . . . . .	66	26	83	8	21	7	6
Winchester . . . . .	120	7	133	11	17	15	9
Windsor . . . . .	4	—	4	1	—	—	—
Woodstock . . . . .	12	7	11	3	2	3	1
Totals . . . . .	12942	2230	14170	1135	1445	1229	1134

SECOND CONGRESSIONAL DISTRICT	DISTRICT DELEGATES						
	Ouелlette	Peloquin	Philbrick	Plourde	Pryor	Roman	Ross
March 7, 1972							
Democratic							
Acworth . . . . .	11	—	—	—	—	16	—
Alexandria . . . . .	9	1	1	1	3	16	1
Allenstown . . . . .	131	59	54	180	43	142	26
Alstead . . . . .	18	1	1	2	—	40	3
Amherst . . . . .	98	21	34	20	20	168	7
Andover . . . . .	40	10	9	8	8	48	9
Antrim . . . . .	25	7	9	9	8	88	5
Ashland . . . . .	33	15	15	16	14	30	10
Atk'n & Gil. Ac. Gt.	—	—	—	—	—	—	—
Bath . . . . .	3	1	1	1	1	6	—
Bennington . . . . .	8	8	11	9	7	19	1
Benton . . . . .	1	—	—	—	—	1	—
Berlin —							
Ward 1 . . . . .	430	50	12	15	108	126	105
Ward 2 . . . . .	350	87	23	21	121	151	54
Ward 3 . . . . .	341	148	24	21	113	138	91
Ward 4 . . . . .	528	259	36	40	190	113	130
Bethlehem . . . . .	35	6	5	3	5	43	2
Boscawen . . . . .	52	10	12	16	9	47	7
Bow . . . . .	50	6	8	12	6	69	1
Bradford . . . . .	6	2	2	2	2	25	—
Bridgewater . . . . .	9	1	3	2	1	12	2
Bristol . . . . .	21	7	9	8	9	29	8
Brookline . . . . .	44	9	19	9	9	36	4
Cambridge . . . . .	—	—	—	—	—	—	—
Campton . . . . .	18	8	7	9	10	29	2
Canaan . . . . .	54	9	8	7	9	83	2
Carroll . . . . .	29	7	3	3	6	7	3
Charlestown . . . . .	122	10	9	13	9	101	5
Chesterfield . . . . .	49	8	7	9	5	75	3
Claremont —							
Ward 1 . . . . .	219	13	14	13	12	152	10
Ward 2 . . . . .	281	19	24	21	21	250	8
Ward 3 . . . . .	268	19	25	23	20	160	11
Clarksville . . . . .	3	—	—	—	—	—	—
Colebrook . . . . .	63	19	15	13	20	21	2
Columbia . . . . .	8	2	2	2	2	6	1
Concord —							
Ward 1 . . . . .	66	12	9	18	11	72	5
Ward 2 . . . . .	34	2	1	2	1	32	1
Ward 3 . . . . .	32	6	5	6	5	34	2
Ward 4 . . . . .	78	5	4	12	5	97	7

SECOND CONGRESSIONAL DISTRICT	DISTRICT DELEGATES						
	March 7, 1972 Democratic	Ouellette	Peloquin	Philbrick	Plourde	Pryor	Roman
Ward 5 . . . . .	34	5	3	4	3	78	—
Ward 6 . . . . .	67	4	10	11	6	79	5
Ward 7 . . . . .	158	11	14	21	10	182	11
Ward 8 . . . . .	76	10	13	23	12	108	6
Ward 9 . . . . .	56	6	5	9	5	68	2
Cornish . . . . .	41	1	3	4	2	41	7
Croydon . . . . .	10	3	3	2	2	7	—
Dalton . . . . .	7	5	7	6	4	5	1
Danbury . . . . .	8	1	1	2	1	5	—
Deering . . . . .	10	2	5	2	2	21	—
Dix's Grant . . . . .	—	—	—	—	—	—	—
Dixville . . . . .	4	—	—	—	—	1	—
Dorchester . . . . .	7	—	—	—	—	1	—
Dublin . . . . .	17	3	3	3	2	47	1
Dummer . . . . .	9	3	3	1	3	11	3
Dunbarton . . . . .	16	2	4	4	3	39	3
Easton . . . . .	6	1	1	1	1	1	—
Ellsworth . . . . .	2	—	—	—	—	—	—
Enfield . . . . .	82	6	7	8	5	92	8
Errol . . . . .	3	—	—	—	—	—	—
Erving's Grant . . . . .	—	—	—	—	—	—	—
Fitzwilliam . . . . .	26	2	8	3	3	42	—
Francetown . . . . .	9	5	6	4	6	22	1
Franconia . . . . .	18	—	—	—	—	44	2
Franklin —							
Ward 1 . . . . .	84	—	1	2	—	33	6
Ward 2 . . . . .	128	20	21	24	17	99	9
Ward 3 . . . . .	72	17	20	17	17	97	5
Gilsum . . . . .	10	1	—	1	—	24	2
Goshen . . . . .	16	1	2	2	3	16	1
Grafton . . . . .	13	3	3	4	5	9	2
Grantham . . . . .	10	1	1	1	1	10	1
Greenfield . . . . .	18	7	13	7	7	23	1
Greenville . . . . .	80	40	52	43	42	80	16
Groton . . . . .	6	—	—	—	—	4	1
Hancock . . . . .	10	4	5	4	3	42	3
Hanover . . . . .	192	4	3	3	1	672	4
Harrisville . . . . .	23	—	1	—	—	35	1
Haverhill . . . . .	46	17	14	14	11	28	5
Hebron . . . . .	4	1	1	—	1	7	1
Henniker . . . . .	43	4	5	5	4	90	2
Hill . . . . .	10	4	3	3	5	14	4

SECOND CONGRESSIONAL DISTRICT	DISTRICT DELEGATES						
	Ouellette	Peloquin	Philbrick	Plourde	Pryor	Roman	Ross
March 7, 1972							
Democratic							
Hillsborough . . . . .	32	4	8	7	5	46	3
Hinsdale . . . . .	105	3	7	6	5	105	3
Holderness . . . . .	12	1	1	—	2	20	1
Hollis . . . . .	48	6	13	7	9	117	2
Hopkinton . . . . .	47	5	3	7	5	96	4
Hudson . . . . .	491	54	71	54	54	399	39
Jaffrey . . . . .	119	41	52	40	38	141	15
Jefferson . . . . .	12	2	—	1	—	7	1
Keene —							
Ward 1 . . . . .	58	9	14	6	8	169	8
Ward 2 . . . . .	91	8	10	8	7	82	1
Ward 3 . . . . .	72	4	1	1	3	102	3
Ward 4 . . . . .	160	6	11	6	8	215	7
Ward 5 . . . . .	130	9	12	10	9	137	5
Kilkenny . . . . .	—	—	—	—	—	—	—
Lancaster . . . . .	67	12	12	10	14	50	2
Landaff . . . . .	1	—	1	1	1	—	—
Langdon . . . . .	8	—	—	—	—	7	2
Lebanon —							
Ward 1 . . . . .	88	8	11	8	9	164	—
Ward 2 . . . . .	125	3	6	4	12	111	12
Ward 3 . . . . .	98	7	5	5	7	130	4
Lempster . . . . .	8	2	4	2	4	7	1
Lincoln . . . . .	49	17	13	13	19	29	5
Lisbon . . . . .	22	18	15	15	20	18	6
Litchfield . . . . .	65	13	23	13	12	54	6
Littleton . . . . .	164	34	34	25	32	94	23
Livermore . . . . .	—	—	—	—	—	—	—
Lyman . . . . .	11	—	1	—	—	6	1
Lyme . . . . .	22	2	2	3	2	67	2
Lyndeborough . . . . .	11	6	16	3	2	17	2
Marlborough . . . . .	55	5	7	4	2	63	4
Marlow . . . . .	18	1	1	1	2	7	—
Mason . . . . .	12	3	8	4	4	25	2
Milan . . . . .	26	10	4	4	11	11	7
Milford . . . . .	167	104	276	110	117	165	14
Millsfield . . . . .	—	—	—	—	—	—	—
Monroe . . . . .	14	2	3	2	1	2	—
Mont Vernon . . . . .	29	7	10	7	6	22	3
Nashua —							
Ward 1 . . . . .	251	10	15	9	7	275	13
Ward 2 . . . . .	197	14	23	18	17	200	9

SECOND CONGRESSIONAL DISTRICT	DISTRICT DELEGATES						
	March 7, 1972						
Democratic	Ouellette	Peloquin	Philbrick	Plourde	Pryor	Roman	Ross
Ward 3 . . . . .	236	23	23	20	17	170	11
Ward 4 . . . . .	284	12	13	18	15	189	11
Ward 5 . . . . .	309	31	33	35	26	166	24
Ward 6 . . . . .	331	33	29	32	27	215	25
Ward 7 . . . . .	491	33	38	36	31	222	26
Ward 8 . . . . .	316	27	32	27	22	234	8
Ward 9 . . . . .	196	17	17	19	13	147	5
Nelson . . . . .	6	—	2	—	—	12	1
New Boston . . . . .	22	12	16	9	11	41	7
Newbury . . . . .	15	4	4	4	3	21	—
New Ipswich . . . . .	38	28	40	30	28	55	10
New London . . . . .	31	—	—	—	—	107	—
Newport . . . . .	281	37	40	37	37	187	22
Northumberland . . . . .	120	64	49	48	61	146	28
Odell . . . . .	—	—	—	—	—	—	—
Orange . . . . .	10	1	—	1	1	8	1
Orford . . . . .	6	—	1	—	1	16	1
Pelham . . . . .	352	23	54	25	16	260	28
Pembroke . . . . .	185	54	62	214	53	136	14
Peterborough . . . . .	50	22	29	24	22	223	10
Piermont . . . . .	9	—	1	1	1	12	1
Pittsburg . . . . .	7	4	3	4	4	2	—
Plainfield . . . . .	35	—	—	1	2	56	—
Plymouth . . . . .	—	14	14	15	21	120	2
Richmond . . . . .	8	1	2	1	1	19	—
Rindge . . . . .	39	5	10	9	7	107	4
Roxbury . . . . .	2	—	2	—	—	3	—
Rumney . . . . .	8	7	5	7	6	31	—
Salem . . . . .	952	43	48	47	48	766	31
Salisbury . . . . .	12	2	2	2	2	18	1
Second College Gt. . . . .	—	—	—	—	—	—	—
Sharon . . . . .	4	—	2	—	—	6	1
Springfield . . . . .	8	3	3	2	2	5	1
Stark . . . . .	12	6	5	2	10	4	4
Stewartstown . . . . .	16	1	—	1	1	15	2
Stoddard . . . . .	3	1	1	1	1	5	—
Stratford . . . . .	17	5	12	7	10	32	6
Success . . . . .	—	—	—	—	—	—	—
Sugar Hill . . . . .	3	—	—	—	—	13	—
Sullivan . . . . .	9	—	—	—	—	12	1
Sunapee . . . . .	29	8	5	5	5	69	6
Surry . . . . .	4	1	2	1	1	22	—

SECOND CONGRESSIONAL DISTRICT	DISTRICT DELEGATES						
	March 7, 1972						
Democratic	Quellette	Peloquin	Philbrick	Plourde	Pryor	Roman	Ross
Sutton . . . . .	27	4	8	5	4	26	1
Swanzey . . . . .	86	6	7	5	5	121	2
Temple . . . . .	10	3	7	4	3	23	1
Thornton . . . . .	8	4	4	5	7	13	5
Troy . . . . .	81	6	8	7	6	67	9
Unity . . . . .	28	3	3	2	2	14	3
Walpole . . . . .	80	2	5	2	2	71	2
Warner . . . . .	27	3	2	2	1	42	—
Warren . . . . .	4	1	1	1	2	3	2
Washington . . . . .	8	1	1	1	1	9	—
Waterville Valley . . . . .	10	—	—	—	—	15	—
Weare . . . . .	21	11	17	12	9	81	3
Webster . . . . .	16	1	2	1	—	24	1
Wentworth . . . . .	4	2	2	2	2	7	1
Wentworth's Loc. . . . .	2	1	1	1	1	2	—
Westmoreland . . . . .	27	—	—	8	—	39	2
Whitefield . . . . .	55	14	8	10	14	49	5
Wilmot . . . . .	19	2	2	1	2	22	—
Wilton . . . . .	68	25	47	29	28	55	10
Winchester . . . . .	106	1	5	3	7	73	3
Windsor . . . . .	3	—	—	—	—	2	—
Woodstock . . . . .	9	9	10	7	8	24	1
Totals . . . . .	13038	2092	2094	1991	2064	12473	1197

SECOND CONGRESSIONAL DISTRICT	DISTRICT DELEGATES						
	Rousseau	Sartwell	Saunders	Scott	Shea	Spanos	Tower
March 7, 1972							
Democratic							
Acworth . . . . .	—	12	1	—	3	16	1
Alexandria . . . . .	—	15	1	1	—	14	1
Allenstown . . . . .	31	158	43	12	49	115	23
Alstead . . . . .	1	36	2	—	7	22	1
Amherst . . . . .	6	168	18	8	20	96	7
Andover . . . . .	5	43	10	—	10	38	—
Antrim . . . . .	5	86	8	2	16	26	4
Ashland . . . . .	7	30	14	1	10	36	8
Atk'n & Gil. Ac. Gt.	—	—	—	—	—	—	—
Bath . . . . .	—	6	1	—	—	4	—
Bennington . . . . .	—	16	7	1	2	7	1
Benton . . . . .	—	1	—	—	—	1	—
Berlin —							
Ward 1 . . . . .	28	122	16	7	64	299	28
Ward 2 . . . . .	18	143	23	8	38	256	12
Ward 3 . . . . .	23	142	22	9	43	227	18
Ward 4 . . . . .	35	102	46	4	54	339	28
Bethlehem . . . . .	1	38	2	1	6	34	1
Boscawen . . . . .	10	56	10	3	10	3	10
Bow . . . . .	1	78	5	3	16	57	3
Bradford . . . . .	—	23	1	1	3	10	—
Bridgewater . . . . .	2	12	1	1	1	9	2
Bristol . . . . .	6	28	10	1	5	15	6
Brookline . . . . .	6	32	9	3	12	43	6
Cambridge . . . . .	—	—	—	—	—	—	—
Campton . . . . .	2	26	8	1	5	20	2
Canaan . . . . .	4	81	7	2	10	53	2
Carroll . . . . .	1	7	4	1	3	29	1
Charlestown . . . . .	5	86	19	5	32	111	5
Chesterfield . . . . .	2	68	7	1	14	42	1
Claremont —							
Ward 1 . . . . .	10	103	10	6	34	257	7
Ward 2 . . . . .	9	200	19	10	53	331	17
Ward 3 . . . . .	10	110	23	7	37	330	10
Clarksville . . . . .	—	—	—	—	—	2	—
Colebrook . . . . .	1	24	13	3	11	53	2
Columbia . . . . .	1	5	1	—	4	7	—
Concord —							
Ward 1 . . . . .	7	88	10	5	13	77	8
Ward 2 . . . . .	—	32	2	1	4	34	—
Ward 3 . . . . .	2	38	4	—	9	35	2
Ward 4 . . . . .	5	111	5	3	24	92	7

SECOND CONGRESSIONAL DISTRICT	DISTRICT DELEGATES						
	Rousseau	Sartwell	Saunders	Scott	Shea	Spanos	Tower
March 7, 1972							
Democratic							
Ward 5 . . . . .	2	92	3	3	9	50	1
Ward 6 . . . . .	5	68	3	3	16	63	6
Ward 7 . . . . .	9	211	12	6	38	159	6
Ward 8 . . . . .	8	127	13	8	24	79	10
Ward 9 . . . . .	3	87	5	—	17	56	3
Cornish . . . . .	5	38	2	4	9	49	7
Croydon . . . . .	—	8	2	—	2	12	—
Dalton . . . . .	—	7	5	—	4	7	—
Danbury . . . . .	—	7	1	—	—	12	—
Deering . . . . .	—	17	1	1	4	11	—
Dix's Grant . . . . .	—	—	—	—	—	—	—
Dixville . . . . .	—	1	—	—	—	3	—
Dorchester . . . . .	—	—	—	—	2	9	—
Dublin . . . . .	—	51	3	—	5	20	—
Dummer . . . . .	1	9	2	1	2	6	2
Dunbarton . . . . .	5	48	2	3	5	17	3
Easton . . . . .	—	1	1	—	—	6	—
Ellsworth . . . . .	—	—	—	—	—	2	—
Enfield . . . . .	7	86	5	1	19	82	18
Errol . . . . .	—	—	—	—	—	2	—
Erving's Grant . . . . .	—	—	—	—	—	—	—
Fitzwilliam . . . . .	—	42	7	1	11	29	—
Francestown . . . . .	2	22	4	2	1	9	1
Franconia . . . . .	2	43	—	—	12	15	4
Franklin —							
Ward 1 . . . . .	4	35	1	2	4	99	6
Ward 2 . . . . .	13	99	23	6	18	125	8
Ward 3 . . . . .	10	104	19	5	21	101	11
Gilsum . . . . .	2	21	4	—	8	15	2
Goshen . . . . .	1	12	4	—	2	25	1
Grafton . . . . .	3	7	3	1	2	11	5
Grantham . . . . .	—	7	1	—	3	12	1
Greenfield . . . . .	1	23	9	2	4	20	—
Greenville . . . . .	17	76	46	22	36	92	13
Groton . . . . .	—	4	—	—	1	5	—
Hancock . . . . .	3	42	5	1	4	8	3
Hanover . . . . .	5	772	4	9	45	185	12
Harrisville . . . . .	1	35	2	1	5	22	2
Haverhill . . . . .	3	25	14	2	10	45	4
Hebron . . . . .	2	6	1	—	—	4	—
Henniker . . . . .	2	100	4	2	14	56	2
Hill . . . . .	2	13	4	—	2	9	2

SECOND CONGRESSIONAL DISTRICT	DISTRICT DELEGATES						
	Rousseau	Sartwell	Saunders	Scott	Shea	Spanos	Tower
March 7, 1972							
Democratic							
Hillsborough . . . . .	2	54	6	2	9	32	5
Hinsdale . . . . .	3	99	17	3	63	120	13
Holderness . . . . .	1	18	1	—	7	18	4
Hollis . . . . .	1	111	7	7	23	56	3
Hopkinton . . . . .	4	99	4	3	—	—	—
Hudson . . . . .	49	386	49	25	105	483	79
Jaffrey . . . . .	10	141	43	9	37	124	4
Jefferson . . . . .	1	8	1	—	5	13	1
Keene —							
Ward 1 . . . . .	9	162	55	6	92	165	13
Ward 2 . . . . .	1	73	42	3	51	109	5
Ward 3 . . . . .	1	104	27	6	46	82	4
Ward 4 . . . . .	8	217	41	1	80	191	4
Ward 5 . . . . .	7	113	37	3	65	152	8
Kilkenny . . . . .	—	—	—	—	—	—	—
Lancaster . . . . .	1	45	10	—	10	61	1
Landaff . . . . .	—	—	—	—	—	2	—
Langdon . . . . .	1	6	—	—	—	7	1
Lebanon —							
Ward 1 . . . . .	3	153	8	2	16	96	7
Ward 2 . . . . .	8	102	14	5	28	149	16
Ward 3 . . . . .	3	119	3	1	10	95	6
Lempster . . . . .	1	8	2	—	5	8	1
Lincoln . . . . .	5	30	13	2	16	60	9
Lisbon . . . . .	4	18	18	1	13	24	5
Litchfield . . . . .	10	53	16	4	12	57	5
Littleton . . . . .	21	96	21	9	20	149	19
Livermore . . . . .	—	—	—	—	—	—	—
Lyman . . . . .	1	5	2	—	2	12	—
Lyme . . . . .	—	63	2	4	1	18	2
Lyndeborough . . . . .	1	20	7	7	4	11	1
Marlborough . . . . .	3	53	11	3	26	63	4
Marlow . . . . .	1	10	5	1	5	19	1
Mason . . . . .	2	20	5	4	6	12	3
Milan . . . . .	—	9	9	3	8	27	4
Milford . . . . .	13	168	122	26	51	177	10
Millsfield . . . . .	—	—	—	—	—	—	—
Monroe . . . . .	—	2	2	—	6	20	2
Mont Vernon . . . . .	2	30	9	1	8	38	3
Nashua —							
Ward 1 . . . . .	12	274	11	13	32	239	8
Ward 2 . . . . .	10	209	20	11	31	216	13

SECOND CONGRESSIONAL DISTRICT	DISTRICT DELEGATES						
	Rousseau	Sartwell	Saunders	Scott	Shea	Spanos	Tower
March 7, 1972							
Democratic							
Ward 3 . . . . .	15	182	17	13	26	193	14
Ward 4 . . . . .	26	180	13	11	46	305	11
Ward 5 . . . . .	33	164	24	6	28	261	9
Ward 6 . . . . .	31	199	29	12	45	337	19
Ward 7 . . . . .	33	212	20	15	34	432	13
Ward 8 . . . . .	14	23	18	15	24	267	8
Ward 9 . . . . .	10	144	13	10	25	172	5
Nelson . . . . .	—	9	4	1	7	8	—
New Boston . . . . .	6	43	12	2	10	24	9
Newbury . . . . .	—	19	5	—	2	19	—
New Ipswich . . . . .	6	59	30	18	18	42	11
New London . . . . .	—	102	—	—	5	34	—
Newport . . . . .	35	156	30	23	53	421	28
Northumberland . . . . .	11	135	43	16	24	102	17
Odell . . . . .	—	—	—	—	—	—	—
Orange . . . . .	2	7	2	—	4	9	—
Orford . . . . .	—	17	—	1	1	5	2
Pelham . . . . .	69	246	19	21	120	339	24
Pembroke . . . . .	11	159	49	13	38	170	14
Peterborough . . . . .	13	234	35	19	31	62	14
Piermont . . . . .	—	10	1	—	3	10	3
Pittsburg . . . . .	—	3	4	—	2	9	—
Plainfield . . . . .	1	35	—	1	7	40	2
Plymouth . . . . .	2	118	14	5	12	51	6
Richmond . . . . .	—	17	4	1	6	10	1
Rindge . . . . .	4	111	13	13	23	48	6
Roxbury . . . . .	—	2	2	—	3	3	—
Rumney . . . . .	—	28	6	2	4	13	3
Salem . . . . .	263	725	38	43	287	925	35
Salisbury . . . . .	—	19	2	—	1	13	2
Second College Gt. . . . .	—	—	—	—	—	—	—
Sharon . . . . .	—	6	1	1	—	4	—
Springfield . . . . .	1	5	3	2	1	8	2
Stark . . . . .	—	7	4	—	6	9	1
Stewartstown . . . . .	1	18	—	1	4	11	1
Stoddard . . . . .	—	6	1	1	3	8	—
Stratford . . . . .	2	30	7	3	13	18	2
Success . . . . .	—	—	—	—	—	—	—
Sugar Hill . . . . .	—	15	—	—	3	3	—
Sullivan . . . . .	1	10	1	—	5	9	2
Sunapee . . . . .	7	67	11	2	9	65	12
Surry . . . . .	—	22	3	—	3	5	—

SECOND CONGRESSIONAL DISTRICT	DISTRICT DELEGATES						
	Rousseau	Sartwell	Saunders	Scott	Shea	Spanos	Tower
March 7, 1972							
Democratic							
Sutton . . . . .	5	26	6	1	9	30	3
Swanzey . . . . .	5	120	18	5	34	97	5
Temple . . . . .	2	18	4	7	7	6	—
Thornton . . . . .	4	11	6	2	6	10	5
Troy . . . . .	5	36	28	1	23	84	9
Unity . . . . .	—	13	5	2	5	43	3
Walpole . . . . .	2	64	6	2	22	95	6
Warner . . . . .	—	45	1	1	5	29	1
Warren . . . . .	1	3	1	—	1	5	1
Washington . . . . .	1	9	1	1	2	8	2
Waterville Valley . . . . .	—	16	—	2	5	9	—
Weare . . . . .	3	78	11	4	6	29	5
Webster . . . . .	2	27	—	1	8	16	2
Wentworth . . . . .	—	6	2	—	1	5	1
Wentworth's Loc. . . . .	—	1	1	—	—	2	—
Westmoreland . . . . .	—	38	3	—	10	32	3
Whitefield . . . . .	2	48	10	4	11	50	5
Wilmot . . . . .	—	19	2	—	4	22	—
Wilton . . . . .	8	58	37	36	14	77	8
Winchester . . . . .	3	89	30	15	62	140	10
Windsor . . . . .	—	2	—	—	2	6	—
Woodstock . . . . .	2	20	10	1	5	13	5
Totals . . . . .	1203	12041	1897	718	3052	13049	971

SECOND CONGRESSIONAL DISTRICT	DISTRICT DELEGATES							
	March 7, 1972	Vezenia	Wallin	Wells	White, A.	White, J.	Winn	Scattering
Democratic								
Acworth . . . . .	14	14	—	16	—	9	—	
Alexandria . . . . .	15	14	—	18	1	10	—	
Allenstown . . . . .	154	145	25	147	20	121	—	
Alstead . . . . .	38	42	—	38	3	22	—	
Amherst . . . . .	154	167	7	147	11	130	—	
Andover . . . . .	45	39	—	46	5	37	—	
Antrim . . . . .	82	82	3	85	4	23	—	
Ashland . . . . .	28	32	4	37	13	46	—	
Atk'n & Gil. Ac. Gt.	—	—	—	—	—	—	—	
Bath . . . . .	5	6	—	6	—	5	—	
Bennington . . . . .	17	15	—	18	2	11	—	
Benton . . . . .	1	1	—	1	—	1	—	
Berlin —								
Ward 1 . . . . .	237	114	7	116	27	304	—	
Ward 2 . . . . .	236	123	6	132	10	242	—	
Ward 3 . . . . .	247	129	4	123	15	191	—	
Ward 4 . . . . .	312	101	5	26	90	336	—	
Bethlehem . . . . .	43	42	3	40	2	32	—	
Boscawen . . . . .	57	9	50	—	—	—	—	
Bow . . . . .	73	75	6	75	4	51	—	
Bradford . . . . .	22	24	3	21	—	8	—	
Bridgewater . . . . .	12	12	1	12	3	10	—	
Bristol . . . . .	30	31	12	33	10	21	—	
Brookline . . . . .	35	33	1	32	5	43	—	
Cambridge . . . . .	—	—	—	—	—	—	—	
Campton . . . . .	29	29	2	25	1	20	—	
Canaan . . . . .	79	77	4	100	5	65	—	
Carroll . . . . .	9	7	3	10	1	29	—	
Charlestown . . . . .	86	73	8	106	11	144	—	
Chesterfield . . . . .	75	79	12	77	5	51	—	
Claremont —								
Ward 1 . . . . .	98	88	6	94	2	210	—	
Ward 2 . . . . .	179	174	18	182	10	257	—	
Ward 3 . . . . .	98	100	9	98	7	251	6	
Clarksville . . . . .	—	—	—	—	—	1	—	
Colebrook . . . . .	27	22	1	25	1	55	—	
Columbia . . . . .	7	6	2	4	—	7	—	
Concord —								
Ward 1 . . . . .	79	75	16	75	9	72	—	
Ward 2 . . . . .	35	35	6	38	1	37	—	
Ward 3 . . . . .	36	34	6	35	1	35	—	
Ward 4 . . . . .	105	102	6	103	9	96	—	

SECOND CONGRESSIONAL DISTRICT	DISTRICT DELEGATES						
	Vezina	Wallin	Wells	White, A.	White, J.	Winn	Scattering
March 7, 1972							
Democratic							
Ward 5 . . . . .	88	79	6	89	2	47	—
Ward 6 . . . . .	58	53	11	55	6	80	—
Ward 7 . . . . .	176	173	26	172	8	142	—
Ward 8 . . . . .	115	112	17	115	7	76	—
Ward 9 . . . . .	72	68	4	65	1	50	—
Cornish . . . . .	32	32	5	31	4	38	—
Croydon . . . . .	6	6	—	7	—	11	—
Dalton . . . . .	7	4	—	2	—	8	—
Danbury . . . . .	8	5	—	7	—	—	—
Deering . . . . .	19	18	1	19	—	11	—
Dix's Grant . . . . .	—	—	—	—	—	—	—
Dixville . . . . .	1	1	—	—	1	2	—
Dorchester . . . . .	1	1	—	—	—	9	—
Dublin . . . . .	51	51	2	55	2	20	—
Dummer . . . . .	14	9	9	9	2	9	—
Dunbarton . . . . .	38	35	6	35	3	17	—
Easton . . . . .	1	1	—	1	—	6	—
Ellsworth . . . . .	—	—	—	—	—	2	—
Enfield . . . . .	90	97	8	104	12	91	—
Errol . . . . .	—	—	—	—	—	2	—
Erving's Grant . . . . .	—	—	—	—	—	—	—
Fitzwilliam . . . . .	40	39	1	44	—	30	—
Francestown . . . . .	20	18	—	20	1	15	—
Franconia . . . . .	41	40	1	46	1	19	—
Franklin —							
Ward 1 . . . . .	44	44	2	42	5	98	—
Ward 2 . . . . .	99	90	8	94	6	117	—
Ward 3 . . . . .	95	103	9	103	7	94	—
Gilsum . . . . .	20	21	—	24	2	10	—
Goshen . . . . .	12	13	2	11	4	14	—
Grafton . . . . .	8	8	2	7	4	12	—
Grantham . . . . .	7	7	2	6	2	13	—
Greenfield . . . . .	23	21	2	25	1	16	—
Greenville . . . . .	68	62	7	74	9	99	—
Groton . . . . .	3	3	—	6	—	6	—
Hancock . . . . .	41	42	1	47	2	11	—
Hanover . . . . .	756	746	12	752	4	175	2
Harrisville . . . . .	33	37	2	42	1	29	—
Haverhill . . . . .	26	24	6	23	10	57	—
Hebron . . . . .	10	9	1	10	2	5	—
Henniker . . . . .	90	92	13	95	1	48	—
Hill . . . . .	14	13	—	12	2	9	—

SECOND CONGRESSIONAL DISTRICT	DISTRICT DELEGATES						
	Vezina	Wallin	Wells	White, A.	White, J.	Winn	Scattering
March 7, 1972							
Democratic							
Hillsborough . . . . .	49	47	7	46	7	35	—
Hinsdale . . . . .	105	98	13	117	12	116	—
Holderness . . . . .	20	18	1	19	3	14	—
Hollis . . . . .	106	122	7	116	2	66	—
Hopkinton . . . . .	—	—	—	—	—	—	—
Hudson . . . . .	357	430	28	347	56	596	2
Jaffrey . . . . .	146	140	7	166	7	126	1
Jefferson . . . . .	10	9	3	7	1	14	—
Keene —							
Ward 1 . . . . .	151	156	13	159	11	156	—
Ward 2 . . . . .	79	75	5	87	3	101	—
Ward 3 . . . . .	112	108	6	110	3	85	—
Ward 4 . . . . .	212	203	8	220	3	190	—
Ward 5 . . . . .	128	122	79	124	11	155	—
Kilkenny . . . . .	—	—	—	—	—	—	—
Lancaster . . . . .	47	43	4	41	2	75	—
Landaff . . . . .	—	—	—	—	—	1	—
Langdon . . . . .	5	6	2	6	—	6	—
Lebanon —							
Ward 1 . . . . .	155	156	6	171	4	91	—
Ward 2 . . . . .	102	93	5	99	9	136	3
Ward 3 . . . . .	125	120	6	124	7	105	—
Lempster . . . . .	8	8	2	8	2	10	—
Lincoln . . . . .	46	33	10	37	6	47	—
Lisbon . . . . .	22	15	3	20	1	23	—
Litchfield . . . . .	46	61	8	47	13	65	—
Littleton . . . . .	93	84	6	100	12	154	—
Livermore . . . . .	—	—	—	—	—	—	—
Lyman . . . . .	3	5	1	5	—	11	—
Lyme . . . . .	64	64	3	65	2	21	—
Lyndeborough . . . . .	18	18	4	20	2	11	—
Marlborough . . . . .	65	60	4	69	3	58	—
Marlow . . . . .	7	8	1	9	—	16	—
Mason . . . . .	16	22	2	24	3	15	—
Milan . . . . .	21	16	3	14	4	22	—
Milford . . . . .	162	167	14	176	17	171	—
Millsfield . . . . .	—	—	—	—	—	—	—
Monroe . . . . .	3	2	—	3	1	16	—
Mont Vernon . . . . .	28	30	4	28	3	37	—
Nashua —							
Ward 1 . . . . .	249	268	11	247	7	250	—
Ward 2 . . . . .	201	215	10	197	5	221	—

SECOND CONGRESSIONAL DISTRICT	DISTRICT DELEGATES						
	March 7, 1972						
Democratic	Vezina	Wallin	Wells	White, A.	White, J.	Winn	Scattering
Ward 3 . . . . .	163	189	9	160	11	250	1
Ward 4 . . . . .	148	135	4	150	7	350	—
Ward 5 . . . . .	137	171	8	132	7	313	—
Ward 6 . . . . .	199	217	12	185	22	415	—
Ward 7 . . . . .	179	216	15	178	13	513	—
Ward 8 . . . . .	221	241	8	208	7	310	—
Ward 9 . . . . .	135	152	9	133	9	202	—
Nelson . . . . .	11	10	1	13	—	8	—
New Boston . . . . .	38	42	6	41	6	21	—
Newbury . . . . .	15	16	1	17	—	15	—
New Ipswich . . . . .	53	60	9	68	4	40	—
New London . . . . .	92	100	7	97	—	33	10
Newport . . . . .	134	133	24	126	14	286	—
Northumberland . . . . .	145	134	8	134	7	97	—
Odell . . . . .	—	—	—	—	—	—	—
Orange . . . . .	9	4	—	5	—	6	—
Orford . . . . .	18	18	—	18	—	5	—
Pelham . . . . .	248	287	26	239	161	345	—
Peterboro . . . . .	138	127	23	125	14	167	—
Peterborough . . . . .	235	231	11	250	9	70	—
Piermont . . . . .	10	11	1	11	1	11	—
Pittsburg . . . . .	2	3	—	2	—	9	—
Plainfield . . . . .	53	53	7	52	2	35	1
Plymouth . . . . .	113	112	6	112	2	47	—
Richmond . . . . .	19	20	1	20	1	8	—
Rindge . . . . .	108	110	9	121	3	49	—
Roxbury . . . . .	2	2	—	3	—	2	—
Rumney . . . . .	25	27	3	26	1	10	—
Salem . . . . .	723	742	59	739	106	998	—
Salisbury . . . . .	18	15	3	15	2	17	—
Second College Gt. . . . .	—	—	—	—	—	—	—
Sharon . . . . .	6	7	1	9	—	4	—
Springfield . . . . .	5	5	2	7	6	7	—
Stark . . . . .	10	4	—	5	—	11	—
Stewartstown . . . . .	18	12	1	14	1	12	—
Stoddard . . . . .	7	7	—	7	—	6	—
Stratford . . . . .	29	27	3	26	1	15	—
Success . . . . .	—	—	—	—	—	—	—
Sugar Hill . . . . .	13	13	—	15	—	5	—
Sullivan . . . . .	17	18	2	18	2	10	—
Sunapee . . . . .	52	53	7	63	8	36	—
Surry . . . . .	24	22	1	26	1	3	—

SECOND CONGRESSIONAL DISTRICT	DISTRICT DELEGATES						
	Vezina	Wallin	Wells	White, A.	White, J.	Winn	Scattering
March 7, 1972							
Democratic							
Sutton . . . . .	25	24	2	27	3	26	—
Swanzy . . . . .	127	113	4	121	3	108	—
Temple . . . . .	21	20	—	36	—	9	—
Thornton . . . . .	11	12	2	14	3	7	—
Troy . . . . .	74	67	6	80	12	90	—
Unity . . . . .	10	12	1	12	2	32	—
Walpole . . . . .	64	67	4	69	2	76	—
Warner . . . . .	34	34	8	37	—	26	—
Warren . . . . .	3	4	1	5	1	6	—
Washington . . . . .	9	8	5	9	1	7	—
Waterville Valley . . . . .	14	16	2	19	—	10	—
Weare . . . . .	71	71	11	74	4	28	—
Webster . . . . .	22	23	7	25	2	13	—
Wentworth . . . . .	8	6	—	6	2	6	—
Wentworth's Loc. . . . .	2	2	—	1	—	1	—
Westmoreland . . . . .	37	36	1	43	—	33	—
Whitefield . . . . .	50	40	5	42	3	46	—
Wilmot . . . . .	20	19	3	21	—	21	10
Wilton . . . . .	57	64	8	71	10	82	—
Winchester . . . . .	83	78	10	82	13	139	—
Windsor . . . . .	2	1	1	2	—	4	—
Woodstock . . . . .	21	21	3	21	2	13	—
Totals . . . . .	12324	11834	1059	11805	1113	12918	35

SECOND CONGRESSIONAL DISTRICT	ALTERNATE DISTRICT DELEGATES						
	Almy	Bednar	Berntsen	Brummer	Damour	DeCesare	Delay
March 7, 1972							
Democratic							
Acworth . . . . .	15	—	—	—	11	5	—
Alexandria . . . . .	16	1	2	1	8	9	1
Allenstown . . . . .	139	42	41	47	115	108	35
Alstead . . . . .	32	2	2	2	17	17	2
Amherst . . . . .	158	23	22	19	98	84	20
Andover . . . . .	40	9	9	9	30	28	8
Antrim . . . . .	80	8	7	8	20	22	10
Ashland . . . . .	36	14	18	18	34	34	16
Atk'n & Gil. Ac. Gt.	—	—	—	—	—	—	—
Bath . . . . .	6	1	1	1	4	4	1
Bennington . . . . .	18	6	5	5	8	8	12
Benton . . . . .	1	—	—	—	1	1	—
Berlin —							
Ward 1 . . . . .	131	22	98	27	318	290	26
Ward 2 . . . . .	141	18	94	23	239	240	30
Ward 3 . . . . .	139	34	135	32	211	201	35
Ward 4 . . . . .	138	83	203	55	369	345	44
Bethlehem . . . . .	35	1	1	3	30	31	2
Boscawen . . . . .	76	10	11	15	41	38	13
Bow . . . . .	73	8	6	6	45	46	8
Bradford . . . . .	22	2	1	2	8	10	2
Bridgewater . . . . .	10	—	—	—	7	10	—
Bristol . . . . .	29	9	8	8	20	19	9
Brookline . . . . .	27	10	10	10	35	31	11
Cambridge . . . . .	—	—	—	—	—	—	—
Campton . . . . .	20	4	6	8	15	15	7
Canaan . . . . .	69	6	10	9	59	46	7
Carroll . . . . .	4	3	4	4	25	26	4
Charlestown . . . . .	89	14	17	14	119	126	14
Chesterfield . . . . .	75	7	6	8	52	43	10
Claremont —							
Ward 1 . . . . .	95	9	10	8	206	187	10
Ward 2 . . . . .	180	17	18	20	279	269	16
Ward 3 . . . . .	102	22	27	25	281	282	29
Clarksville . . . . .	—	—	—	—	2	2	—
Colebrook . . . . .	16	12	16	13	46	44	13
Columbia . . . . .	4	1	2	1	8	7	1
Concord —							
Ward 1 . . . . .	77	15	15	14	69	62	15
Ward 2 . . . . .	33	1	1	—	35	32	1
Ward 3 . . . . .	34	5	6	6	32	30	6
Ward 4 . . . . .	101	7	8	5	87	73	8

SECOND CONGRESSIONAL DISTRICT	ALTERNATE DISTRICT DELEGATES						
	Almy	Bednar	Berntsen	Brummer	Damour	DeCesare	Delay
March 7, 1972							
Democratic							
Ward 5 . . . . .	82	7	5	5	46	37	4
Ward 6 . . . . .	10	4	2	3	66	59	1
Ward 7 . . . . .	177	19	12	8	150	137	13
Ward 8 . . . . .	118	16	11	17	78	69	13
Ward 9 . . . . .	67	6	6	4	50	46	5
Cornish . . . . .	34	2	1	2	3	29	2
Croydon . . . . .	8	2	2	2	9	7	3
Dalton . . . . .	4	5	6	7	7	9	4
Danbury . . . . .	6	1	1	1	10	9	1
Deering . . . . .	14	2	1	2	10	8	2
Dix's Grant . . . . .	—	—	—	—	—	—	—
Dixville . . . . .	1	—	—	—	3	3	—
Dorchester . . . . .	—	—	—	—	4	3	—
Dublin . . . . .	45	2	2	2	20	18	2
Dummer . . . . .	9	1	4	2	7	8	1
Dunbarton . . . . .	41	3	5	4	17	12	5
Easton . . . . .	1	1	1	1	5	6	1
Ellsworth . . . . .	—	—	—	—	2	2	—
Enfield . . . . .	106	8	7	11	79	77	9
Errol . . . . .	—	—	1	—	2	2	—
Erving's Grant . . . . .	—	—	—	—	—	—	—
Fitzwilliam . . . . .	37	3	2	3	22	17	4
Francestown . . . . .	19	8	7	7	11	11	9
Franconia . . . . .	38	—	—	1	10	12	—
Franklin —							
Ward 1 . . . . .	33	1	1	2	81	69	3
Ward 2 . . . . .	83	23	20	23	116	107	22
Ward 3 . . . . .	90	18	18	16	80	76	18
Gilsum . . . . .	17	—	—	1	10	11	—
Goshen . . . . .	14	3	4	4	13	15	3
Grafton . . . . .	8	1	2	4	6	5	5
Grantham . . . . .	9	3	1	2	9	9	3
Greenfield . . . . .	22	8	7	7	17	16	14
Greenville . . . . .	59	50	47	42	95	85	48
Groton . . . . .	4	—	—	—	6	6	—
Hancock . . . . .	42	4	6	4	5	6	6
Hanover . . . . .	750	2	6	3	165	155	5
Harrisville . . . . .	34	—	1	—	24	21	1
Haverhill . . . . .	27	17	16	22	42	35	16
Hebron . . . . .	8	1	2	2	4	5	1
Henniker . . . . .	79	4	4	3	59	35	4
Hill . . . . .	13	4	3	3	8	8	4

SECOND CONGRESSIONAL DISTRICT	ALTERNATE DISTRICT DELEGATES						
	Almy	Bednar	Berntsen	Brummer	Damour	DeCesare	Delay
March 7, 1972							
Democratic							
Hillsborough . . . . .	50	4	4	4	38	26	7
Hinsdale . . . . .	98	15	13	14	104	97	13
Holderness . . . . .	18	2	2	3	14	11	—
Hollis . . . . .	106	13	6	6	53	48	10
Hopkinton . . . . .	93	4	5	3	66	53	6
Hudson . . . . .	367	309	102	63	520	525	72
Jaffrey . . . . .	125	36	34	36	125	106	42
Jefferson . . . . .	9	—	1	2	11	14	—
Keene —							
Ward 1 . . . . .	155	10	12	7	154	140	13
Ward 2 . . . . .	80	8	20	5	92	76	11
Ward 3 . . . . .	102	6	3	6	81	72	4
Ward 4 . . . . .	199	10	9	11	179	159	8
Ward 5 . . . . .	126	9	12	11	154	140	12
Kilkenny . . . . .	—	—	—	—	—	—	—
Lancaster . . . . .	46	9	19	13	69	57	12
Landaff . . . . .	—	1	1	1	2	2	1
Langdon . . . . .	7	—	—	—	8	8	—
Lebanon —							
Ward 1 . . . . .	164	9	9	10	81	80	10
Ward 2 . . . . .	106	8	5	7	127	125	5
Ward 3 . . . . .	125	4	6	4	84	82	3
Lempster . . . . .	9	1	1	2	10	10	2
Lincoln . . . . .	34	18	25	22	48	45	15
Lisbon . . . . .	17	14	13	34	16	13	10
Litchfield . . . . .	49	23	12	11	56	53	16
Littleton . . . . .	94	23	28	38	135	137	21
Livermore . . . . .	—	—	—	—	—	—	—
Lyman . . . . .	6	—	1	3	9	9	1
Lyme . . . . .	60	3	3	5	17	16	2
Lyndeborough . . . . .	14	7	6	5	13	12	5
Marlborough . . . . .	56	3	2	2	58	55	3
Marlow . . . . .	10	1	1	1	16	17	2
Mason . . . . .	17	5	2	5	14	9	4
Milan . . . . .	12	5	11	5	25	22	6
Milford . . . . .	154	115	113	110	150	144	124
Millsfield . . . . .	—	—	—	—	—	—	—
Monroe . . . . .	3	2	4	4	15	17	2
Mont Vernon . . . . .	27	7	6	5	31	26	8
Nashua —							
Ward 1 . . . . .	243	26	16	10	223	214	13
Ward 2 . . . . .	206	29	20	17	209	205	17

SECOND CONGRESSIONAL DISTRICT	ALTERNATE DISTRICT DELEGATES						
	Almy	Bednar	Berntsen	Brummer	Damour	DeCesare	Delay
March 7, 1972							
Democratic							
Ward 3 . . . . .	166	26	17	14	190	186	15
Ward 4 . . . . .	172	42	20	13	268	250	11
Ward 5 . . . . .	126	44	31	19	255	249	19
Ward 6 . . . . .	193	52	27	26	357	340	28
Ward 7 . . . . .	173	50	31	27	394	402	16
Ward 8 . . . . .	197	33	25	24	260	265	26
Ward 9 . . . . .	132	21	15	14	181	186	18
Nelson . . . . .	10	—	—	—	8	5	—
New Boston . . . . .	39	10	10	8	27	26	7
Newbury . . . . .	14	5	5	5	12	9	5
New Ipswich . . . . .	56	33	27	32	34	32	33
New London . . . . .	101	1	1	1	29	26	—
Newport . . . . .	140	31	32	33	252	229	36
Northumberland . . . . .	118	39	52	47	83	72	40
Odell . . . . .	—	—	—	—	—	—	—
Orange . . . . .	6	1	2	1	5	5	—
Orford . . . . .	17	—	—	—	6	3	1
Pelham . . . . .	214	58	36	21	304	340	17
Pembroke . . . . .	112	56	80	54	166	126	61
Peterborough . . . . .	209	26	21	24	60	55	37
Piermont . . . . .	12	1	1	2	9	8	1
Pittsburg . . . . .	3	3	4	4	7	9	3
Plainfield . . . . .	58	1	1	4	32	29	1
Plymouth . . . . .	107	18	16	19	44	36	16
Richmond . . . . .	18	1	1	1	10	7	2
Rindge . . . . .	102	10	12	6	45	38	11
Roxbury . . . . .	3	1	2	1	4	4	1
Rumney . . . . .	30	4	6	5	7	8	5
Salem . . . . .	770	91	70	70	942	1240	63
Salisbury . . . . .	17	1	2	1	10	8	1
Second College Gt.	—	—	—	—	—	—	—
Sharon . . . . .	7	—	—	—	5	4	1
Springfield . . . . .	5	1	1	2	8	6	1
Stark . . . . .	3	3	6	2	13	8	2
Stewartstown . . . . .	11	—	2	—	12	12	—
Stoddard . . . . .	4	1	1	1	5	6	1
Stratford . . . . .	28	4	5	6	20	19	7
Success . . . . .	—	—	—	—	—	—	—
Sugar Hill . . . . .	14	—	—	1	3	2	—
Sullivan . . . . .	12	—	—	—	9	8	—
Sunapee . . . . .	68	5	7	7	41	33	7
Surry . . . . .	22	1	1	1	4	5	2

SECOND CONGRESSIONAL DISTRICT	ALTERNATE DISTRICT DELEGATES						
	Almy	Bednar	Berntsen	Brummer	Damour	DeCesare	Delay
March 7, 1972 Democratic							
Sutton . . . . .	24	4	5	3	26	25	6
Swanzy . . . . .	121	9	10	8	97	98	8
Temple . . . . .	21	3	3	4	8	6	4
Thornton . . . . .	14	4	2	5	7	6	4
Troy . . . . .	63	11	13	9	72	74	10
Unity . . . . .	13	4	4	2	30	31	3
Walpole . . . . .	62	6	5	5	77	65	5
Warner . . . . .	29	3	2	—	26	21	2
Warren . . . . .	5	1	1	2	3	4	2
Washington . . . . .	10	1	2	1	9	8	2
Waterville Valley . . . . .	16	—	—	—	11	11	—
Weare . . . . .	65	11	11	11	28	21	10
Webster . . . . .	21	—	—	—	14	14	1
Wentworth . . . . .	6	2	2	2	4	3	1
Wentworth's Loc. . . . .	2	1	1	1	2	1	—
Westmoreland . . . . .	37	—	—	—	25	36	—
Whitefield . . . . .	41	6	12	11	41	38	11
Wilnot . . . . .	20	1	1	1	20	16	1
Wilton . . . . .	59	34	26	29	59	54	35
Winchester . . . . .	76	5	8	7	119	112	8
Windsor . . . . .	1	—	—	—	5	4	1
Woodstock . . . . .	22	8	8	9	10	7	7
Totals . . . . .	11574	2182	2247	1737	12156	11846	1754

SECOND CONGRESSIONAL DISTRICT	ALTERNATE DISTRICT DELEGATES						
	Desmarais	Edmunds	Evans	Fairbanks	Gaffney	Hennessey	Kyle
March 7, 1972							
Democratic							
Acworth . . . . .	1	14	15	—	—	10	15
Alexandria . . . . .	1	20	15	2	1	13	16
Allenstown . . . . .	43	138	22	45	37	114	132
Alstead . . . . .	2	30	31	—	1	23	36
Amherst . . . . .	22	157	149	18	23	98	162
Andover . . . . .	11	49	35	10	6	36	35
Antrim . . . . .	9	79	75	6	10	23	75
Ashland . . . . .	15	30	27	19	15	36	32
Atk'n & Gil. Ac. Gt.	—	—	—	—	—	—	—
Bath . . . . .	1	6	6	1	1	4	6
Bennington . . . . .	5	18	17	5	6	8	18
Benton . . . . .	—	1	1	—	—	1	1
Berlin —							
Ward 1 . . . . .	41	147	242	31	24	359	140
Ward 2 . . . . .	30	143	210	23	23	275	134
Ward 3 . . . . .	33	126	213	33	41	245	133
Ward 4 . . . . .	69	140	260	50	50	385	131
Bethlehem . . . . .	1	33	37	1	1	34	34
Boscawen . . . . .	15	48	43	49	16	51	43
Bow . . . . .	5	70	65	6	4	48	69
Bradford . . . . .	2	24	22	3	2	8	23
Bridgewater . . . . .	3	16	11	3	1	7	10
Bristol . . . . .	8	31	28	9	8	19	27
Brookline . . . . .	12	27	28	9	12	39	28
Cambridge . . . . .	—	—	—	—	—	—	—
Campton . . . . .	5	21	20	8	7	16	22
Canaan . . . . .	8	65	61	10	7	51	66
Carroll . . . . .	4	6	6	3	5	25	6
Charlestown . . . . .	26	85	73	10	15	127	41
Chesterfield . . . . .	7	71	67	7	8	50	70
Claremont —							
Ward 1 . . . . .	7	93	75	7	10	213	91
Ward 2 . . . . .	21	172	158	20	19	303	187
Ward 3 . . . . .	32	109	110	30	30	294	110
Clarksville . . . . .	—	—	—	—	—	2	—
Colebrook . . . . .	14	25	22	8	15	52	20
Columbia . . . . .	1	4	5	1	2	7	5
Concord —							
Ward 1 . . . . .	14	79	68	23	14	73	77
Ward 2 . . . . .	2	33	31	3	2	34	34
Ward 3 . . . . .	5	36	34	6	7	32	32
Ward 4 . . . . .	6	98	89	7	6	87	95

SECOND CONGRESSIONAL DISTRICT	ALTERNATE DISTRICT DELEGATES						
	Desmarais	Edmunds	Evans	Fairbanks	Gaffney	Hennessey	Kyle
March 7, 1972							
Democratic							
Ward 5 . . . . .	6	87	81	5	5	43	83
Ward 6 . . . . .	5	13	8	7	1	65	10
Ward 7 . . . . .	11	182	165	15	8	146	177
Ward 8 . . . . .	10	119	109	13	15	74	111
Ward 9 . . . . .	9	69	67	7	5	48	64
Cornish . . . . .	2	32	29	4	1	38	34
Croydon . . . . .	2	8	6	2	3	11	6
Dalton . . . . .	5	4	4	5	5	7	4
Danbury . . . . .	1	5	6	1	1	10	4
Deering . . . . .	1	17	16	3	3	1	17
Dix's Grant . . . . .	—	—	—	—	—	—	—
Dixville . . . . .	—	1	1	—	—	3	1
Dorchester . . . . .	—	—	—	1	—	7	1
Dublin . . . . .	5	45	43	3	2	21	48
Dummer . . . . .	—	7	9	2	2	8	9
Dunbarton . . . . .	6	37	36	5	7	16	38
Easton . . . . .	1	1	1	1	1	6	1
Ellsworth . . . . .	—	1	—	—	—	2	—
Enfield . . . . .	7	90	85	6	7	90	84
Errol . . . . .	—	1	1	—	—	2	—
Erving's Grant . . . . .	—	—	—	—	—	—	—
Fitzwilliam . . . . .	5	37	39	4	4	26	43
Francestown . . . . .	5	20	21	7	9	10	20
Franconia . . . . .	—	37	39	—	1	18	36
Franklin —							
Ward 1 . . . . .	2	55	33	4	6	81	29
Ward 2 . . . . .	22	128	79	21	23	107	85
Ward 3 . . . . .	17	124	78	21	17	80	83
Gilsum . . . . .	—	17	14	—	1	11	22
Goshen . . . . .	4	16	15	3	4	19	13
Grafton . . . . .	1	10	8	6	2	12	8
Grantham . . . . .	3	9	7	2	3	9	7
Greenfield . . . . .	7	25	23	9	6	19	20
Greenville . . . . .	62	57	54	43	45	82	56
Groton . . . . .	—	4	3	—	—	5	4
Hancock . . . . .	7	42	40	4	4	8	43
Hanover . . . . .	3	702	703	3	3	192	699
Harrisville . . . . .	2	32	27	1	—	29	35
Haverhill . . . . .	14	29	25	15	15	46	26
Hebron . . . . .	—	8	6	2	1	3	7
Henniker . . . . .	5	75	82	7	4	45	79
Hill . . . . .	5	16	15	4	4	8	13

SECOND CONGRESSIONAL DISTRICT	ALTERNATE DISTRICT DELEGATES						
	Desmarais	Edmunds	Evans	Fairbanks	Gaffney	Hennessey	Kyle
March 7, 1972							
Democratic							
Hillsborough . . . . .	6	50	47	5	5	36	51
Hinsdale . . . . .	16	97	85	11	17	97	91
Holderness . . . . .	1	20	18	3	—	14	17
Hollis . . . . .	6	104	93	7	13	54	104
Hopkinton . . . . .	5	90	88	7	5	63	93
Hudson . . . . .	102	406	365	70	103	533	379
Jaffrey . . . . .	89	123	117	38	33	122	123
Jefferson . . . . .	1	6	9	—	—	13	10
Keene —							
Ward 1 . . . . .	24	157	146	9	16	150	184
Ward 2 . . . . .	12	80	72	13	9	102	93
Ward 3 . . . . .	8	100	90	3	4	81	109
Ward 4 . . . . .	20	192	185	8	12	177	212
Ward 5 . . . . .	14	119	115	6	10	145	138
Kilkenny . . . . .	—	—	—	—	—	—	—
Lancaster . . . . .	8	45	50	12	10	69	44
Landaff . . . . .	1	—	—	1	1	2	—
Langdon . . . . .	—	6	6	—	—	8	7
Lebanon —							
Ward 1 . . . . .	9	118	145	9	8	88	153
Ward 2 . . . . .	10	101	94	6	8	144	98
Ward 3 . . . . .	2	119	114	5	2	102	121
Lempster . . . . .	2	6	9	4	2	9	9
Lincoln . . . . .	15	41	32	16	18	49	33
Lisbon . . . . .	12	17	17	11	10	17	16
Litchfield . . . . .	13	45	50	12	16	55	56
Littleton . . . . .	20	95	86	24	21	144	81
Livermore . . . . .	—	—	—	—	—	—	—
Lyman . . . . .	1	6	5	1	—	9	6
Lyme . . . . .	2	60	58	3	2	22	60
Lyndeborough . . . . .	6	14	12	3	8	12	14
Marlborough . . . . .	6	53	50	4	3	58	63
Marlow . . . . .	3	7	8	1	2	17	10
Mason . . . . .	6	16	18	3	9	11	19
Milan . . . . .	8	15	18	8	5	21	15
Milford . . . . .	123	163	146	108	184	161	153
Millsfield . . . . .	—	—	—	—	—	—	—
Monroe . . . . .	3	5	3	3	2	16	1
Mont Vernon . . . . .	6	25	23	7	10	30	25
Nashua —							
Ward 1 . . . . .	13	227	232	9	11	220	242
Ward 2 . . . . .	25	192	179	22	23	199	187

SECOND CONGRESSIONAL DISTRICT	ALTERNATE DISTRICT DELEGATES						
	Desmarais	Edmunds	Evans	Fairbanks	Gaffney	Hennessey	Kyle
March 7, 1972							
Democratic							
Ward 3 . . . . .	13	174	186	16	18	196	180
Ward 4 . . . . .	27	154	143	8	17	216	156
Ward 5 . . . . .	28	121	119	18	25	254	119
Ward 6 . . . . .	46	212	199	25	38	399	241
Ward 7 . . . . .	23	186	173	19	22	403	201
Ward 8 . . . . .	26	137	230	28	32	284	231
Ward 9 . . . . .	20	146	138	17	21	191	152
Nelson . . . . .	2	6	7	—	2	9	11
New Boston . . . . .	10	43	39	7	13	27	40
Newbury . . . . .	5	17	12	5	4	11	12
New Ipswich . . . . .	45	52	49	25	38	42	56
New London . . . . .	—	99	97	—	—	29	97
Newport . . . . .	31	143	125	31	30	271	140
Northumberland . . . . .	40	117	117	37	39	83	111
Odell . . . . .	—	—	—	—	—	—	—
Orange . . . . .	—	8	4	1	—	6	3
Orford . . . . .	1	15	14	—	1	7	17
Pelham . . . . .	24	222	199	19	18	306	207
Pembroke . . . . .	60	108	104	66	56	182	121
Peterborough . . . . .	31	209	202	25	24	57	207
Piermont . . . . .	1	11	9	2	1	13	12
Pittsburg . . . . .	4	4	3	3	5	8	3
Plainfield . . . . .	3	50	49	1	4	38	48
Plymouth . . . . .	16	97	95	16	16	42	102
Richmond . . . . .	3	19	19	2	2	8	21
Rindge . . . . .	15	96	96	7	9	45	97
Roxbury . . . . .	—	4	1	1	—	4	2
Rumney . . . . .	2	32	27	3	3	11	28
Salem . . . . .	69	775	707	53	69	985	740
Salisbury . . . . .	1	22	18	4	1	11	15
Second College Gt. . . . .	—	—	—	—	—	—	—
Sharon . . . . .	2	7	5	—	2	5	6
Springfield . . . . .	2	5	5	1	3	6	6
Stark . . . . .	2	3	6	3	4	11	6
Stewartstown . . . . .	—	7	10	—	2	15	11
Stoddard . . . . .	2	8	6	2	1	6	9
Stratford . . . . .	4	32	32	6	7	17	29
Success . . . . .	—	—	—	—	—	—	—
Sugar Hill . . . . .	1	13	13	1	—	4	13
Sullivan . . . . .	2	14	12	—	—	11	17
Sunapee . . . . .	6	64	54	5	8	40	61
Surry . . . . .	3	21	21	2	2	3	24

SECOND CONGRESSIONAL DISTRICT	ALTERNATE DISTRICT DELEGATES						
	Desmarais	Edmunds	Evans	Fairbanks	Gaffney	Hennessey	Kyle
March 7, 1972							
Democratic							
Sutton . . . . .	3	28	26	3	3	24	26
Swanzy . . . . .	12	107	111	6	5	94	124
Temple . . . . .	5	19	18	3	6	8	19
Thornton . . . . .	5	13	13	6	6	11	11
Troy . . . . .	27	62	50	8	9	76	69
Unity . . . . .	3	8	7	5	2	33	9
Walpole . . . . .	5	62	57	5	8	71	64
Warner . . . . .	1	34	33	4	3	31	31
Warren . . . . .	1	4	3	1	1	4	3
Washington . . . . .	3	7	7	2	4	10	9
Waterville Valley . . . . .	—	17	15	—	—	11	17
Weare . . . . .	14	63	58	13	10	22	56
Webster . . . . .	1	24	22	4	2	14	25
Wentworth . . . . .	2	7	6	1	2	4	7
Wentworth's Loc. . . . .	1	1	1	1	1	1	1
Westmoreland . . . . .	1	37	36	2	—	30	38
Whitefield . . . . .	11	38	43	7	6	42	39
Wilmot . . . . .	1	19	21	1	1	21	20
Wilton . . . . .	27	55	51	27	34	69	58
Winchester . . . . .	9	74	68	4	11	115	77
Windsor . . . . .	1	2	2	—	—	3	2
Woodstock . . . . .	7	19	16	8	7	7	17
Totals . . . . .	2024	11479	11143	1724	1887	12617	11467

SECOND CONGRESSIONAL DISTRICT	ALTERNATE DISTRICT DELEGATES						
	Marashio	Martin	Metivier	Palmer	Patrick	Peloquin	Prunier
March 7, 1972							
Democratic							
Acworth . . . . .	15	11	11	10	—	15	13
Alexandria . . . . .	12	2	10	11	1	15	14
Allenstown . . . . .	129	38	187	121	45	160	140
Alstead . . . . .	32	2	19	19	1	34	33
Amherst . . . . .	164	23	98	91	25	158	162
Andover . . . . .	37	7	30	31	8	45	37
Antrim . . . . .	76	9	20	15	14	73	76
Ashland . . . . .	23	21	37	37	17	25	27
Atk'n & Gil. Ac. Gt.	—	—	—	—	—	—	—
Bath . . . . .	6	1	4	4	—	6	6
Bennington . . . . .	17	4	6	8	5	17	17
Benton . . . . .	1	—	1	1	—	1	1
Berlin —							
Ward 1 . . . . .	126	38	346	299	25	153	127
Ward 2 . . . . .	138	26	244	232	31	140	133
Ward 3 . . . . .	141	37	220	223	40	150	132
Ward 4 . . . . .	118	70	368	341	62	155	124
Bethlehem . . . . .	34	1	32	35	1	36	35
Boscawen . . . . .	42	18	49	52	12	47	38
Bow . . . . .	68	6	45	42	6	67	66
Bradford . . . . .	20	1	8	8	2	22	21
Bridgewater . . . . .	9	—	10	7	1	10	9
Bristol . . . . .	26	7	19	22	8	28	26
Brookline . . . . .	27	10	36	35	8	28	32
Cambridge . . . . .	—	—	—	—	—	—	—
Campton . . . . .	21	5	15	15	6	24	20
Canaan . . . . .	59	8	46	44	8	61	61
Carroll . . . . .	5	5	26	26	4	7	5
Charlestown . . . . .	36	21	113	124	12	80	61
Chesterfield . . . . .	62	8	48	48	7	69	61
Claremont —							
Ward 1 . . . . .	80	36	191	238	6	107	90
Ward 2 . . . . .	177	51	280	307	23	173	163
Ward 3 . . . . .	98	59	264	316	22	102	98
Clarksville . . . . .	—	—	1	2	—	—	—
Colebrook . . . . .	19	16	47	51	12	9	17
Columbia . . . . .	4	2	8	8	1	4	4
Concord —							
Ward 1 . . . . .	65	17	75	67	15	74	67
Ward 2 . . . . .	28	—	34	33	—	34	33

SECOND CONGRESSIONAL DISTRICT	ALTERNATE DISTRICT DELEGATES						
	Marashio	Martin	Metivier	Palmer	Patrick	Peloquin	Prunier
March 7, 1972							
Democratic							
Ward 3 . . . . .	34	6	30	30	7	34	33
Ward 4 . . . . .	94	5	80	70	6	100	99
Ward 5 . . . . .	82	4	44	36	2	77	78
Ward 6 . . . . .	8	4	68	66	4	14	12
Ward 7 . . . . .	164	10	152	139	12	178	166
Ward 8 . . . . .	106	14	77	61	10	107	110
Ward 9 . . . . .	65	5	47	40	6	67	64
Cornish . . . . .	36	4	31	40	2	34	29
Croydon . . . . .	6	3	8	11	3	6	6
Dalton . . . . .	4	5	5	7	4	4	3
Danbury . . . . .	5	1	10	9	1	4	6
Deering . . . . .	17	2	12	10	1	17	17
Dix's Grant . . . . .	—	—	—	—	—	—	—
Dixville . . . . .	1	—	3	3	—	1	1
Dorchester . . . . .	—	1	7	6	—	—	—
Dublin . . . . .	46	3	22	24	2	47	45
Dummer . . . . .	6	3	7	8	2	9	8
Dunbarton . . . . .	38	5	14	12	3	36	34
Easton . . . . .	1	1	6	5	1	1	1
Ellsworth . . . . .	—	—	1	2	—	—	—
Enfield . . . . .	85	10	83	82	9	101	89
Errol . . . . .	1	—	2	2	—	—	—
Erving's Grant . . . . .	—	—	—	—	—	—	—
Fitzwilliam . . . . .	39	4	19	21	3	43	38
Francestown . . . . .	19	7	8	7	8	2	21
Franconia . . . . .	40	1	11	12	1	40	37
Franklin —							
Ward 1 . . . . .	28	2	75	81	4	31	30
Ward 2 . . . . .	81	22	112	107	22	88	79
Ward 3 . . . . .	80	17	80	74	16	79	82
Gilsum . . . . .	15	1	11	10	—	24	16
Goshen . . . . .	15	4	12	16	3	14	12
Grafton . . . . .	6	6	8	12	2	8	7
Grantham . . . . .	8	3	7	6	3	9	8
Greenfield . . . . .	9	6	19	20	7	22	20
Greenville . . . . .	50	43	85	83	46	52	53
Groton . . . . .	4	—	5	5	—	4	4
Hancock . . . . .	40	4	8	9	4	48	45
Hanover . . . . .	698	3	157	157	4	717	715
Harrisville . . . . .	27	—	27	22	—	34	31
Haverhill . . . . .	26	19	47	45	19	25	25
Hebron . . . . .	8	1	4	4	1	6	7
Henniker . . . . .	73	5	42	42	5	70	65
Hill . . . . .	14	3	7	7	3	15	11

SECOND CONGRESSIONAL DISTRICT	ALTERNATE DISTRICT DELEGATES						
	Marashio	Martin	Metivier	Palmer	Patrick	Peloquin	Prunier
March 7, 1972							
Democratic							
Hillsborough . . . . .	50	17	28	32	5	49	46
Hinsdale . . . . .	90	13	85	92	8	107	97
Holderness . . . . .	16	1	16	15	4	20	17
Hollis . . . . .	113	10	56	56	10	108	116
Hopkinton . . . . .	89	6	59	54	4	94	87
Hudson . . . . .	391	74	515	483	222	384	478
Jaffrey . . . . .	120	33	100	108	35	125	111
Jefferson . . . . .	6	1	14	12	—	8	10
Keene —							
Ward 1 . . . . .	147	18	142	140	9	205	145
Ward 2 . . . . .	72	10	95	99	10	107	79
Ward 3 . . . . .	88	3	78	74	2	122	101
Ward 4 . . . . .	182	12	162	164	6	235	175
Ward 5 . . . . .	113	6	146	133	7	176	104
Kilkenny . . . . .	—	—	—	—	—	—	—
Lancaster . . . . .	43	9	67	60	12	43	43
Landaff . . . . .	—	1	2	2	1	—	—
Langdon . . . . .	7	—	8	8	—	7	7
Lebanon —							
Ward 1 . . . . .	151	14	80	65	14	155	147
Ward 2 . . . . .	89	12	123	125	6	94	96
Ward 3 . . . . .	118	6	86	96	5	119	112
Lempster . . . . .	7	4	8	10	1	8	7
Lincoln . . . . .	36	19	43	48	17	33	30
Lisbon . . . . .	18	17	14	23	12	20	20
Litchfield . . . . .	52	13	56	53	22	49	60
Littleton . . . . .	72	28	132	125	20	85	76
Livermore . . . . .	—	—	—	—	—	—	—
Lyman . . . . .	5	1	9	8	1	5	5
Lyme . . . . .	55	1	20	19	2	59	58
Lyndeborough . . . . .	14	5	13	14	6	15	16
Marlborough . . . . .	52	3	58	61	6	70	59
Marlow . . . . .	9	4	14	20	2	12	8
Mason . . . . .	15	5	13	9	4	18	17
Milan . . . . .	14	6	22	25	6	13	13
Milford . . . . .	155	107	143	142	111	166	174
Millsfield . . . . .	—	—	—	—	—	—	—
Monroe . . . . .	3	4	14	14	2	1	1
Mont Vernon . . . . .	26	7	31	32	9	27	29
Nashua —							
Ward 1 . . . . .	232	11	232	234	15	249	271
Ward 2 . . . . .	182	20	186	192	20	188	208

SECOND CONGRESSIONAL DISTRICT	ALTERNATE DISTRICT DELEGATES						
	Marashio	Martin	Metivier	Palmer	Patrick	Peloquin	Prunier
March 7, 1972							
Democratic							
Ward 3 . . . . .	179	18	189	240	25	185	223
Ward 4 . . . . .	133	11	269	252	21	175	189
Ward 5 . . . . .	119	19	269	257	26	148	178
Ward 6 . . . . .	219	34	398	383	43	190	242
Ward 7 . . . . .	191	27	408	387	30	200	263
Ward 8 . . . . .	226	29	305	280	39	221	268
Ward 9 . . . . .	145	19	188	188	24	152	166
Nelson . . . . .	8	—	7	7	—	8	7
New Boston . . . . .	35	10	22	24	8	40	45
Newbury . . . . .	12	5	10	8	4	13	15
New Ipswich . . . . .	46	33	40	32	28	57	52
New London . . . . .	91	2	24	31	—	92	86
Newport . . . . .	142	82	243	301	32	155	130
Northumberland . . . . .	103	34	80	80	37	109	101
Odell . . . . .	—	—	—	—	—	—	—
Orange . . . . .	2	1	5	5	—	4	4
Orford . . . . .	15	1	5	3	1	42	13
Pelham . . . . .	227	23	298	279	43	196	222
Pembroke . . . . .	122	56	330	156	57	123	107
Peterborough . . . . .	195	21	60	53	24	220	214
Piermont . . . . .	13	2	8	10	2	13	9
Pittsburg . . . . .	3	3	6	8	5	3	3
Plainfield . . . . .	46	5	32	33	1	49	52
Plymouth . . . . .	97	19	46	44	14	103	96
Richmond . . . . .	19	1	7	7	3	19	17
Rindge . . . . .	104	5	46	44	9	65	61
Roxbury . . . . .	1	2	4	3	1	2	1
Rumney . . . . .	27	8	9	7	6	25	27
Salem . . . . .	963	68	943	894	97	733	743
Salisbury . . . . .	17	2	6	9	2	13	13
Second College Gt. . . . .	—	—	—	—	—	—	—
Sharon . . . . .	8	—	5	4	—	6	7
Springfield . . . . .	4	1	6	7	1	5	3
Stark . . . . .	7	4	13	11	5	3	2
Stewartstown . . . . .	12	—	12	8	—	11	7
Stoddard . . . . .	7	1	3	5	1	8	7
Stratford . . . . .	24	6	12	12	7	30	24
Success . . . . .	—	—	—	—	—	—	—
Sugar Hill . . . . .	15	—	3	5	—	13	14
Sullivan . . . . .	11	2	10	9	—	18	11
Sunapee . . . . .	57	15	31	40	6	56	61
Surry . . . . .	20	3	5	5	2	23	22

SECOND CONGRESSIONAL DISTRICT	ALTERNATE DISTRICT DELEGATES						
	Marashio	Martin	Metivier	Palmer	Patrick	Peloquin	Prunier
March 7, 1972							
Democratic							
Sutton . . . . .	25	3	20	22	5	25	27
Swanzey . . . . .	107	11	97	82	6	131	107
Temple . . . . .	19	3	7	6	4	19	19
Thornton . . . . .	13	4	7	8	5	12	12
Troy . . . . .	58	9	72	79	7	88	63
Unity . . . . .	11	8	26	30	5	10	10
Walpole . . . . .	59	7	66	72	6	67	—
Warner . . . . .	30	4	25	30	2	29	27
Warren . . . . .	3	—	4	4	—	3	2
Washington . . . . .	7	2	8	10	1	9	9
Waterville Valley . . . . .	17	—	11	11	—	17	16
Weare . . . . .	62	10	20	22	15	63	60
Webster . . . . .	22	—	17	14	—	23	18
Wentworth . . . . .	6	1	3	3	2	6	6
Wentworth's Loc. . . . .	1	1	1	1	1	1	1
Westmoreland . . . . .	36	2	29	26	1	44	35
Whitefield . . . . .	38	6	40	38	10	39	38
Wilmot . . . . .	21	1	18	18	1	20	21
Wilton . . . . .	55	25	58	59	25	60	49
Winchester . . . . .	72	8	126	121	6	111	75
Windsor . . . . .	1	—	3	3	—	2	1
Woodstock . . . . .	17	8	12	11	9	20	29
Totals . . . . .	11171	1983	12329	11974	1985	11800	11409

SECOND CONGRESSIONAL DISTRICT	ALTERNATE DISTRICT DELEGATES						
	Radway	Riley	Russell	Sheridan	Spaulding	Spaloss	Stone
March 7, 1972							
Democratic							
Acworth . . . . .	12	—	10	11	15	8	2
Alexandria . . . . .	9	2	10	16	13	9	1
Allenstown . . . . .	124	45	119	166	136	122	25
Alstead . . . . .	20	2	9	35	30	19	2
Amherst . . . . .	95	39	98	158	162	104	8
Andover . . . . .	27	7	26	39	37	28	7
Antrim . . . . .	17	11	24	70	78	21	7
Ashland . . . . .	36	14	38	37	34	37	10
Atk'n & Gil. Ac. Gt.	—	—	—	—	—	—	—
Bath . . . . .	4	1	4	6	6	4	—
Bennington . . . . .	8	6	7	20	17	7	1
Benton . . . . .	1	—	1	1	1	1	—
Berlin —							
Ward 1 . . . . .	331	34	316	138	123	318	34
Ward 2 . . . . .	245	24	235	145	133	241	22
Ward 3 . . . . .	220	35	219	134	128	219	34
Ward 4 . . . . .	375	49	355	131	109	356	44
Bethlehem . . . . .	29	2	30	37	34	33	2
Boscawen . . . . .	47	13	49	50	57	45	8
Bow . . . . .	47	5	45	73	64	42	3
Bradford . . . . .	7	1	8	22	21	10	—
Bridgewater . . . . .	6	—	9	12	11	9	2
Bristol . . . . .	18	9	22	26	29	19	6
Brookline . . . . .	36	11	36	33	32	41	4
Cambridge . . . . .	—	—	—	—	—	—	—
Campton . . . . .	15	6	14	26	17	15	3
Canaan . . . . .	53	6	54	70	58	49	4
Carroll . . . . .	25	4	23	7	7	23	1
Charlestown . . . . .	118	10	124	83	82	124	14
Chesterfield . . . . .	49	6	61	77	77	52	5
Claremont —							
Ward 1 . . . . .	223	11	221	96	78	216	7
Ward 2 . . . . .	285	20	286	176	159	284	19
Ward 3 . . . . .	283	20	272	101	90	256	9
Clarksville . . . . .	3	—	2	—	—	3	—
Colebrook . . . . .	49	11	43	18	19	42	2
Columbia . . . . .	8	1	7	4	4	7	1
Concord —							
Ward 1 . . . . .	70	12	66	86	70	70	7
Ward 2 . . . . .	35	—	35	36	30	32	2
Ward 3 . . . . .	28	4	30	38	32	32	1
Ward 4 . . . . .	87	10	84	115	95	82	8

SECOND CONGRESSIONAL DISTRICT	ALTERNATE DISTRICT DELEGATES						
	Radway	Riley	Russell	Sheridan	Spaulding	Spaloss	Stone
March 7, 1972							
Democratic							
Ward 5 . . . . .	37	2	38	87	78	38	—
Ward 6 . . . . .	68	4	68	16	10	70	8
Ward 7 . . . . .	141	8	143	193	177	147	7
Ward 8 . . . . .	70	13	69	138	113	81	9
Ward 9 . . . . .	45	7	43	74	67	44	5
Cornish . . . . .	37	4	31	39	34	33	7
Croydon . . . . .	8	2	10	5	5	8	—
Dalton . . . . .	5	4	7	4	4	7	—
Danbury . . . . .	9	1	10	6	6	11	—
Deering . . . . .	11	1	9	15	16	11	—
Dix's Grant . . . . .	—	—	—	—	—	—	—
Dixville . . . . .	3	—	3	1	1	2	—
Dorchester . . . . .	4	—	4	—	—	6	—
Dublin . . . . .	20	4	19	45	46	20	1
Dummer . . . . .	8	2	8	10	8	8	1
Dunbarton . . . . .	16	5	17	42	35	18	4
Easton . . . . .	6	1	6	1	1	6	—
Ellsworth . . . . .	2	—	2	—	—	2	—
Enfield . . . . .	106	8	88	95	85	85	8
Errol . . . . .	2	—	2	—	—	2	—
Erving's Grant . . . . .	—	—	—	—	—	—	—
Fitzwilliam . . . . .	20	6	22	38	39	22	—
Francestown . . . . .	10	6	10	18	19	8	1
Franconia . . . . .	13	—	11	34	36	13	3
Franklin —							
Ward 1 . . . . .	80	4	78	30	28	78	6
Ward 2 . . . . .	113	21	110	84	73	120	16
Ward 3 . . . . .	78	16	78	88	86	88	10
Gilsum . . . . .	11	—	17	15	19	10	2
Goshen . . . . .	14	5	16	13	15	14	1
Grafton . . . . .	9	3	8	10	9	6	3
Grantham . . . . .	8	3	7	10	8	7	1
Greenfield . . . . .	15	8	19	24	24	22	1
Greenville . . . . .	80	41	83	48	51	83	7
Groton . . . . .	5	—	5	4	3	6	—
Hancock . . . . .	9	4	9	43	44	6	2
Hanover . . . . .	223	5	160	723	693	162	9
Harrisville . . . . .	26	—	29	29	30	21	1
Haverhill . . . . .	45	20	44	27	23	39	4
Hebron . . . . .	2	2	3	8	6	5	1
Henniker . . . . .	43	5	42	81	74	40	3
Hill . . . . .	7	2	8	12	13	7	2

SECOND CONGRESSIONAL DISTRICT	ALTERNATE DISTRICT DELEGATES						
	Radway	Riley	Russell	Sheridan	Spaulding	Spaloss	Stone
March 7, 1972							
Democratic							
Hillsborough . . . . .	32	5	30	51	49	28	2
Hinsdale . . . . .	103	19	145	101	94	114	14
Holderness . . . . .	17	4	16	19	17	14	1
Hollis . . . . .	55	11	54	107	102	63	2
Hopkinton . . . . .	59	5	58	94	89	60	8
Hudson . . . . .	504	88	485	358	508	569	70
Jaffrey . . . . .	114	39	117	123	123	110	6
Jefferson . . . . .	14	—	15	9	8	14	2
Keene —							
Ward 1 . . . . .	138	13	206	156	157	154	18
Ward 2 . . . . .	135	7	146	76	71	94	8
Ward 3 . . . . .	84	3	101	97	96	79	8
Ward 4 . . . . .	168	6	208	188	184	166	6
Ward 5 . . . . .	148	8	181	112	100	145	6
Kilkenny . . . . .	—	—	—	—	—	—	—
Lancaster . . . . .	67	9	62	44	40	67	—
Landaff . . . . .	2	1	1	—	—	1	—
Langdon . . . . .	9	—	8	7	7	8	1
Lebanon —							
Ward 1 . . . . .	97	11	87	156	144	90	5
Ward 2 . . . . .	135	5	125	96	92	126	12
Ward 3 . . . . .	95	5	95	119	119	83	7
Lempster . . . . .	8	2	8	8	9	9	1
Lincoln . . . . .	50	14	45	36	31	50	11
Lisbon . . . . .	20	10	22	15	16	17	5
Litchfield . . . . .	53	16	56	48	55	62	9
Littleton . . . . .	139	18	131	84	83	135	18
Livermore . . . . .	—	—	—	—	—	—	—
Lyman . . . . .	9	—	8	5	7	7	1
Lyme . . . . .	20	2	21	59	55	16	1
Lyndeborough . . . . .	12	7	14	15	13	14	1
Marlborough . . . . .	61	6	68	58	52	58	5
Marlow . . . . .	16	1	19	8	8	19	1
Mason . . . . .	10	6	8	18	17	10	2
Milan . . . . .	24	8	22	13	11	24	2
Milford . . . . .	166	164	159	168	163	169	17
Millsfield . . . . .	—	—	—	—	—	—	—
Monroe . . . . .	15	3	16	3	2	18	—
Mont Vernon . . . . .	32	9	31	27	28	34	1
Nashua —							
Ward 1 . . . . .	230	15	237	260	268	249	18
Ward 2 . . . . .	182	22	203	195	204	218	11

SECOND CONGRESSIONAL DISTRICT	ALTERNATE DISTRICT DELEGATES						
	Radway	Riley	Russell	Sheridan	Spaulding	Spaloss	Stone
March 7, 1972							
Democratic							
Ward 3 . . . . .	217	27	225	188	174	228	19
Ward 4 . . . . .	276	18	264	163	160	318	15
Ward 5 . . . . .	269	25	277	162	169	316	23
Ward 6 . . . . .	316	39	310	199	211	363	30
Ward 7 . . . . .	439	35	441	214	231	488	31
Ward 8 . . . . .	296	31	246	227	224	280	14
Ward 9 . . . . .	173	15	175	138	145	200	12
Nelson . . . . .	6	—	9	8	8	7	—
New Boston . . . . .	24	15	22	40	40	24	6
Newbury . . . . .	10	5	12	17	14	12	2
New Ipswich . . . . .	35	31	36	54	60	48	7
New London . . . . .	28	—	24	97	97	27	1
Newport . . . . .	274	28	249	136	133	253	23
Northumberland . . . . .	74	31	102	129	112	92	23
Odell . . . . .	—	—	—	—	—	—	—
Orange . . . . .	6	—	4	7	4	5	1
Orford . . . . .	6	1	4	15	13	5	—
Pelham . . . . .	297	13	303	218	277	388	60
Pembroke . . . . .	165	59	155	141	120	163	21
Peterborough . . . . .	59	30	64	217	216	60	10
Piermont . . . . .	9	1	10	9	7	9	—
Pittsburg . . . . .	10	4	9	4	3	9	1
Plainfield . . . . .	32	4	33	52	51	29	1
Plymouth . . . . .	43	14	45	101	107	39	2
Richmond . . . . .	8	1	11	20	20	10	1
Rindge . . . . .	48	10	53	101	100	51	2
Roxbury . . . . .	4	1	6	3	3	4	—
Rumney . . . . .	8	6	7	28	24	6	—
Salem . . . . .	934	56	943	217	215	265	55
Salisbury . . . . .	9	2	8	18	18	11	2
Second College Gt. . . . .	—	—	—	—	—	—	—
Sharon . . . . .	5	—	6	6	5	3	1
Springfield . . . . .	7	2	5	6	4	7	3
Stark . . . . .	9	3	13	5	3	10	1
Stewartstown . . . . .	9	1	10	10	7	14	—
Stoddard . . . . .	5	1	7	6	6	5	—
Stratford . . . . .	14	7	13	25	26	17	3
Success . . . . .	—	—	—	—	—	—	—
Sugar Hill . . . . .	4	—	5	13	12	4	1
Sullivan . . . . .	10	—	10	8	12	10	2
Sunapee . . . . .	41	7	37	71	57	36	4
Surry . . . . .	3	1	8	24	21	4	—

SECOND CONGRESSIONAL DISTRICT	ALTERNATE DISTRICT DELEGATES						
	Radway	Riley	Russell	Sheridan	Spaulding	Spaloss	Stone
March 7, 1972							
Democratic							
Sutton . . . . .	23	4	24	26	27	24	—
Swanzy . . . . .	99	10	110	120	117	103	3
Temple . . . . .	8	4	9	19	19	7	2
Thornton . . . . .	10	6	6	14	9	8	3
Troy . . . . .	52	11	101	62	58	76	11
Unity . . . . .	29	3	30	9	8	29	1
Walpole . . . . .	—	—	—	—	—	—	—
Warner . . . . .	26	1	24	29	27	25	2
Warren . . . . .	4	—	4	4	4	4	—
Washington . . . . .	6	2	8	7	9	8	1
Waterville Valley . . . . .	11	—	11	17	17	11	—
Weare . . . . .	20	14	24	74	66	23	5
Webster . . . . .	15	—	15	21	21	15	1
Wentworth . . . . .	3	2	3	8	6	3	2
Wentworth's Loc. . . . .	1	1	1	1	1	1	—
Westmoreland . . . . .	32	—	31	37	40	28	—
Whitefield . . . . .	40	9	38	36	35	43	1
Wilmot . . . . .	18	1	19	19	20	18	1
Wilton . . . . .	64	31	42	56	57	69	4
Winchester . . . . .	118	9	147	84	81	120	13
Windsor . . . . .	3	—	4	2	1	3	—
Woodstock . . . . .	10	9	11	18	18	9	3
Totals . . . . .	12251	1831	12359	11096	10839	11877	1138

SECOND CONGRESSIONAL DISTRICT	ALTERNATE DISTRICT DELEGATES				
	Symons	Ware	White	Williams	Scattering
March 7, 1972					
Democratic					
Acworth . . . . .	14	9	—	10	—
Alexandria . . . . .	14	8	1	10	—
Allenstown . . . . .	131	113	25	121	—
Alstead . . . . .	37	20	3	19	—
Amherst . . . . .	154	104	9	93	—
Andover . . . . .	38	30	5	31	—
Antrim . . . . .	78	23	11	19	—
Ashland . . . . .	34	39	11	37	—
Atk'n & Gil. Ac. Gt.	—	—	—	—	—
Bath . . . . .	6	3	—	4	—
Bennington . . . . .	17	9	1	6	2
Benton . . . . .	1	1	—	1	—
Berlin —					
Ward 1 . . . . .	132	312	30	314	—
Ward 2 . . . . .	138	237	20	231	—
Ward 3 . . . . .	142	204	33	203	—
Ward 4 . . . . .	132	354	31	364	—
Bethlehem . . . . .	33	32	1	33	—
Boscawen . . . . .	41	47	8	45	—
Bow . . . . .	63	42	3	50	—
Bradford . . . . .	21	8	—	7	—
Bridgewater . . . . .	11	7	2	8	—
Bristol . . . . .	28	18	9	19	—
Brookline . . . . .	31	39	4	39	—
Cambridge . . . . .	—	—	—	—	—
Campton . . . . .	23	14	2	17	—
Canaan . . . . .	73	47	5	54	—
Carroll . . . . .	3	27	1	26	—
Charlestown . . . . .	95	129	8	164	—
Chesterfield . . . . .	71	53	6	56	—
Claremont —					
Ward 1 . . . . .	96	212	4	216	—
Ward 2 . . . . .	177	280	14	299	—
Ward 3 . . . . .	112	255	13	284	3
Clarksville . . . . .	—	3	—	3	—
Colebrook . . . . .	19	47	—	51	—
Columbia . . . . .	4	8	—	8	1
Concord —					
Ward 1 . . . . .	79	70	7	71	—
Ward 2 . . . . .	35	32	2	30	—
Ward 3 . . . . .	32	33	1	33	—
Ward 4 . . . . .	100	82	8	78	—

SECOND CONGRESSIONAL DISTRICT	ALTERNATE DISTRICT DELEGATES				
	Symons	Ware	White	Williams	Scattering
March 7, 1972					
Democratic					
Ward 5 . . . . .	79	44	3	41	—
Ward 6 . . . . .	10	70	6	60	—
Ward 7 . . . . .	177	149	8	147	—
Ward 8 . . . . .	123	77	8	80	—
Ward 9 . . . . .	70	49	2	47	—
Cornish . . . . .	33	32	5	34	—
Croydon . . . . .	5	8	—	9	—
Dalton . . . . .	4	6	—	10	—
Danbury . . . . .	5	10	—	11	—
Deering . . . . .	18	11	2	9	—
Dix's Grant . . . . .	—	—	—	—	—
Dixville . . . . .	1	3	—	2	—
Dorchester . . . . .	1	5	—	4	—
Dublin . . . . .	44	20	—	21	—
Dummer . . . . .	8	7	2	8	—
Dunbarton . . . . .	38	17	4	14	—
Easton . . . . .	1	6	—	6	—
Ellsworth . . . . .	—	2	—	2	—
Enfield . . . . .	109	84	10	95	—
Errol . . . . .	—	2	—	2	—
Erving's Grant . . . . .	—	—	—	—	—
Fitzwilliam . . . . .	35	20	—	20	—
Francestown . . . . .	19	10	1	8	—
Franconia . . . . .	39	12	2	12	—
Franklin —					
Ward 1 . . . . .	36	80	7	82	—
Ward 2 . . . . .	85	107	9	115	—
Ward 3 . . . . .	94	77	10	85	—
Gilsum . . . . .	19	10	2	10	—
Goshen . . . . .	13	13	1	15	—
Grafton . . . . .	9	7	2	11	—
Grantham . . . . .	8	7	1	9	—
Greenfield . . . . .	21	20	1	19	—
Greenville . . . . .	47	86	9	104	—
Groton . . . . .	4	6	—	6	—
Hancock . . . . .	41	6	4	6	—
Hanover . . . . .	725	162	8	164	—
Harrisville . . . . .	30	30	1	27	—
Haverhill . . . . .	28	41	4	49	—
Hebron . . . . .	9	2	2	4	—
Henniker . . . . .	80	37	5	38	—
Hill . . . . .	13	7	26	6	—

SECOND CONGRESSIONAL DISTRICT	ALTERNATE DISTRICT DELEGATES				
	March 7, 1972 Democratic	Symons	Ware	White	Williams
Hillsborough . . . . .	50	33	3	34	—
Hinsdale . . . . .	103	123	13	110	—
Holderness . . . . .	19	14	1	17	—
Hollis . . . . .	104	63	4	51	—
Hopkinton . . . . .	78	60	6	61	—
Hudson . . . . .	361	605	90	492	2
Jaffrey . . . . .	130	121	4	116	—
Jefferson . . . . .	7	12	1	12	—
Keene —					
Ward 1 . . . . .	157	153	13	149	—
Ward 2 . . . . .	82	104	4	99	—
Ward 3 . . . . .	98	80	4	80	—
Ward 4 . . . . .	182	173	7	185	1
Ward 5 . . . . .	111	138	10	151	—
Kilkenny . . . . .	—	—	—	—	—
Lancaster . . . . .	40	66	3	71	—
Landaff . . . . .	—	1	—	2	—
Langdon . . . . .	6	8	1	8	—
Lebanon —					
Ward 1 . . . . .	158	80	3	94	1
Ward 2 . . . . .	110	126	9	149	—
Ward 3 . . . . .	132	86	5	109	—
Lempster . . . . .	8	7	2	10	—
Lincoln . . . . .	33	46	9	50	—
Lisbon . . . . .	17	16	6	22	—
Litchfield . . . . .	48	62	7	54	—
Littleton . . . . .	98	145	15	146	—
Livermore . . . . .	—	—	—	—	—
Lyman . . . . .	5	7	—	10	—
Lyme . . . . .	59	17	1	18	—
Lyndeborough . . . . .	13	13	3	13	—
Marlborough . . . . .	62	61	6	59	—
Marlow . . . . .	10	16	—	19	—
Mason . . . . .	16	10	3	10	—
Milan . . . . .	15	23	4	27	—
Milford . . . . .	166	166	14	155	—
Millsfield . . . . .	—	—	—	—	—
Monroe . . . . .	4	19	—	19	—
Mont Vernon . . . . .	26	33	2	28	—
Nashua —					
Ward 1 . . . . .	259	250	12	234	—
Ward 2 . . . . .	193	213	10	213	—

SECOND CONGRESSIONAL DISTRICT	ALTERNATE DISTRICT DELEGATES				
	Symons	Ware	White	Williams	Scattering
March 7, 1972					
Democratic					
Ward 3 . . . . .	161	227	14	201	—
Ward 4 . . . . .	180	317	14	294	—
Ward 5 . . . . .	166	313	20	254	—
Ward 6 . . . . .	194	363	28	320	—
Ward 7 . . . . .	198	455	28	402	—
Ward 8 . . . . .	226	283	13	253	—
Ward 9 . . . . .	130	210	13	177	—
Nelson . . . . .	8	7	—	7	—
New Boston . . . . .	43	24	5	24	—
Newbury . . . . .	16	11	—	11	—
New Ipswich . . . . .	57	40	4	41	—
New London . . . . .	103	27	—	29	6
Newport . . . . .	148	253	22	271	—
Northumberland . . . . .	122	85	15	85	—
Odell . . . . .	—	—	—	—	—
Orange . . . . .	8	6	1	6	—
Orford . . . . .	16	4	—	6	—
Pelham . . . . .	197	350	157	314	—
Pembroke . . . . .	115	168	15	163	—
Peterborough . . . . .	207	64	12	62	—
Piermont . . . . .	11	9	—	11	—
Pittsburg . . . . .	2	9	—	8	—
Plainfield . . . . .	52	30	2	35	—
Plymouth . . . . .	108	40	3	43	1
Richmond . . . . .	21	10	—	10	—
Ridge . . . . .	103	46	5	47	—
Roxbury . . . . .	2	4	1	4	—
Rumney . . . . .	28	6	2	7	—
Salem . . . . .	211	264	34	267	—
Salisbury . . . . .	16	9	3	8	—
Second College Gt. . . . .	—	—	—	—	—
Sharon . . . . .	6	5	—	4	—
Springfield . . . . .	5	8	2	7	—
Stark . . . . .	—	—	—	—	—
Stewartstown . . . . .	13	12	1	17	—
Stoddard . . . . .	5	4	—	4	—
Stratford . . . . .	29	14	1	13	—
Success . . . . .	—	—	—	—	—
Sugar Hill . . . . .	13	4	—	3	—
Sullivan . . . . .	14	9	1	10	—
Sunapee . . . . .	71	33	5	34	—
Surry . . . . .	22	4	—	8	—

SECOND CONGRESSIONAL DISTRICT	ALTERNATE DISTRICT DELEGATES				
	Symons	Ware	White	Williams	Scattering
March 7, 1972					
Democratic					
Sutton . . . . .	—	—	—	—	—
Swanzey . . . . .	110	100	3	102	—
Temple . . . . .	18	9	1	8	—
Thornton . . . . .	14	7	2	8	—
Troy . . . . .	59	76	6	80	—
Unity . . . . .	11	28	—	32	—
Walpole . . . . .	—	—	—	—	—
Warner . . . . .	31	23	—	27	—
Warren . . . . .	4	5	—	4	—
Washington . . . . .	8	8	1	8	—
Waterville Valley . . . . .	17	11	—	11	—
Weare . . . . .	66	26	5	20	—
Webster . . . . .	24	14	2	13	—
Wentworth . . . . .	7	4	1	3	—
Wentworth's Loc. . . . .	1	1	—	1	—
Westmoreland . . . . .	37	29	1	27	—
Whitefield . . . . .	41	38	3	42	—
Wilmot . . . . .	20	17	1	19	—
Wilton . . . . .	58	68	8	65	—
Winchester . . . . .	82	124	11	121	—
Windsor . . . . .	1	2	—	2	—
Woodstock . . . . .	18	10	—	7	—
Totals . . . . .	10910	11770	1164	11583	—

## RECOUNTS AFTER THE PRESIDENTIAL PREFERENCE PRIMARY

After the Presidential Preference Primary, two recounts of ballots for election of Delegates to the Democratic National Convention were conducted by the Secretary of State. The recount for Delegates First District was conducted April 11-14, 1972, and the recount for Delegates Second District was conducted April 17-19, 1972.

In the first column are the figures as officially returned to the Secretary of State following the election. The second column contains the recount figures. The nominees are indicated by an asterisk. As a result of the recount, there were no changes of delegates elected.

### DELEGATES FIRST DISTRICT

		Recount
RAYMOND H. ABBOTT, JR., Jackson	567	554
NICHOLAS R. AESCHLIMAN, Portsmouth	9,478	9,431
A. JULES ANGELI, Manchester	1,554	1,446
RICHARD J. BEAULIEU, Derry	8,197	8,170
PAUL BEAUVAIS, Manchester	1,621	1,747
ERNEST BILODEAU, Gorham	1,592	1,321
INEZ BISHOP, Goffstown	9,529	9,607
RICHARD BOIRE, Rochester	8,175	8,307
ELMER T. BOURQUE, Manchester	2,789	2,930
HELEN BURNS, Gorham	1,253	1,218
MARYE WALSH CARON, Manchester	3,242	3,298
MARIA CARRIER, Manchester	9,690	9,831
WILLIAM B. CASHIN, Manchester	2,649	2,786
MARTHA W. COPITHORNE, Gilford	9,752	9,687
JOSEPH L. COTE, Manchester	3,031	3,028
NORBERT J. COUTURE, Somersworth	9,782	9,821
*WILLIAM H. CRAIG, Manchester	9,924	10,101
LAWRENCE J. CRONIN, Manchester	1,242	1,362
GERARD J. DeGRACE, Manchester	2,189	2,222
HELEN DESJARDINS, Rollinsford	7,873	7,909
ANNA DOUVILLE, Manchester	1,366	1,400
DOROTHY DREWNIAK, Manchester	2,201	2,302
*DUDLEY W. DUDLEY, Durham	10,438	10,495
DONALD R. DWYER, Merrimack	2,461	2,459
*EILEEN FOLEY, Portsmouth	10,478	10,601
RENE A. GAGNON, SR., Hooksett	2,939	2,964
LANA M. GILL, Manchester	1,512	1,593
BARBARA GOLDSTEIN, Manchester	777	806
DAVID J. GOLDSTEIN, Manchester	815	810
EDWARD J. GONYER, Derry	8,304	8,324
MARIANNA R. GRIMES, Dover	9,235	9,201
LAWRENCE J. GUAY, Gorham	1,228	1,262
FRANCIS X. GUENTHER, Manchester	2,172	2,150
*JOHN S. HOLLAND, Bedford	10,609	10,569
WILLIAM F. HORAN, JR., Manchester	1,152	1,156
RAY HOWLAND, JR., Stratham	2,298	2,279
*J. OLIVA HUOT, Laconia	10,113	10,162
WILBUR L. JENKINS, Manchester	7,024	7,100

RICHARD KAY, Lee	1,479	1,529
FRANKLIN D. KNOTTS, Manchester	2,129	2,066
*HAMILTON R. KRANS, JR., Somersworth	9,876	9,986
ANGELE M. LAFOND, Manchester	2,407	2,403
CATHERINE G. LAMY, Manchester	1,406	1,410
ARMAND J. LEMIEUX, Manchester	1,676	1,547
LUCIEN G. LEVESQUE, Rochester	2,570	2,534
*KATHLEEN A. MAHAN, Manchester	10,397	10,144
ELIZABETH A. MARCHAK, Rochester	9,266	9,111
EMILE A. MARCOUX, Manchester	1,152	1,137
JOHN B. MARTEL, Manchester	2,692	2,644
RALPH C. MAYNARD, Portsmouth	1,565	1,427
*WILLIAM J. MCCARTHY, Manchester	10,770	10,750
JOSEPH M. McDONOUGH, Manchester	2,359	2,343
SUSAN L. MORAN, Manchester	2,386	2,330
JOSEPH R. MYERS, Manchester	2,192	2,201
TIMOTHY K. O'CONNOR, Manchester	2,663	2,686
JOSEPH F. O'LOUGHLIN, Bedford	616	638
DENNIS PERRY, Rochester	794	766
GEORGE F. PERRY, Manchester	2,066	2,160
RUSSELL EDWARD PRESTON, Manchester	2,134	2,074
ROBERT E. PROVOST, Manchester	1,445	1,539
AUSTIN F. QUINNEY, Exeter	1,977	1,928
*ROBERT E. RAICHE, Manchester	10,651	10,551
LEROY S. ROUNER, Sandwich	9,680	9,545
RITA M. ST. PIERRE, Manchester	2,248	2,210
JOANENA J. SALVAS, Manchester	9,521	9,519
GRACE L. SULLIVAN, Manchester	9,482	9,437
ARNET R. TAYLOR, JR., Hampton	6,758	6,777
*THOMAS J. TESSIER, Manchester	9,858	9,897
DWIGHT WEBB, Durham	803	825

## DELEGATES SECOND DISTRICT

		Recount
DAVID BATTENFELD, Keene	12,213	12,091
PAUL R. BERGERON, Hudson	1,350	1,288
MICHAEL J. BOWEN, Milford	1,949	1,886
PETER COTE, Nashua	2,131	2,106
ERNEST R. COUTERMARSH, Nashua	2,156	2,119
EUGENE S. DANIELL, JR., Franklin	12,434	12,385
ANDREA DANIELS, Nashua	2,008	1,919
*J. HAROLD DAOUST, Nashua	13,482	13,283
RICHARD A. DECK, Keene	1,165	1,114
*MIRIAM D. DUNN, Concord	13,353	13,159
HARRY G. ECON, Nashua	1,244	1,181
*HUGH J. GALLEN, Littleton	12,942	12,990
J. JOSEPH GRANDMAISON, Nashua	12,681	12,595
*KATHERINE M. HANNA, Keene	13,042	13,184
JOSEPH HAVRYLAK, Nashua	1,703	1,485
SANDRA HOEH, Hanover	12,013	11,898
ROBERT E. KELLY, JR., Salem	11,865	11,925
GEORGE LABRECQUE, Berlin	1,577	11,512
ALBERT L. LAMBERT, Hudson	1,140	1,313
*LAURIER LAMONTAGNE, Berlin	14,245	12,214
RON LAVOIE, Berlin	1,340	1,313
*BEATRICE M. LAYCOCK, Salem	12,942	12,990
GEORGE LEMIRE, Berlin	2,230	2,187

*RICHARD W. LEONARD, Nashua	14,170	14,116
MARTIN F. MacDONALD, Andover	1,135	1,126
JOHN J. MEEHAN, Milford	1,445	1,426
ROLAND E. MITCHELL, Marlborough	1,229	1,103
ROSAMOND MITCHELL, Salem	1,134	1,105
*PATRICIA OUELLETTE, Berlin	13,038	13,072
RALPH G. PELOQUIN, Berlin	2,092	2,096
ROBERT PHILBRICK, Milford	2,094	2,089
ROBERT E. PLOURDE, Pembroke	1,991	1,966
NELSON A. PRYOR, Berlin	2,064	2,020
SUSAN ROMAN, Claremont	12,473	12,482
MARION ROSS, Berlin	1,197	1,164
JOHN J. ROUSSEAU, Salem	1,203	1,168
EVA M. SARTWELL, Concord	12,041	12,239
MICHAEL J. SAUNDERS, Keene	1,897	1,856
KENNETH E. SCOTT, Temple	718	704
JOHN D. SHEA, Keene	3,052	2,995
*HARRY V. SPANOS, Newport	13,049	13,104
PETER A. TOWER, Hanover	971	908
JOHN G. VEZINA, Berlin	12,324	12,316
JEAN R. WALLIN, Nashua	11,834	11,974
ROBERT A. WELLS, Hopkinton	1,059	958
ANN A. WHITE, Peterborough	11,805	11,928
JAMES J. WHITE, Pelham	1,113	1,025
*CECELIA L. WINN, Nashua	12,918	13,325

## PRESIDENTIAL PRIMARY, 1972

A Presidential Primary was held March 7, 1972 for the choice of delegates to the national conventions.

The Republican party elected ten delegates at large and each had a full vote in the convention, and also two delegates from each of the two congressional districts, each with a full vote in the convention.

The Democratic party elected ten delegates from each Congressional District, and ten alternate delegates from each Congressional District, each with nine-tenths of a vote in the convention.

The following summary tables show the names of the candidates for delegates at large, their alternates; district delegates and their alternates; with the number of votes for each; and the person, if any, to whom each was favorable or pledged is enclosed in parentheses.

**REPUBLICAN PRIMARY**  
**Office of the Secretary of State**  
**Concord, New Hampshire**  
**March 20, 1972**

As authorized under Section 8, Chapter 57 of the RSA, you are hereby notified of the official count of ballots cast for Delegates at Large, Alternate Delegates at Large, District Delegates and Alternate District Delegates elected at the Presidential Primary as of March 7, 1972. Names designated by an asterisk are declared elected as Delegates to the Republican National Convention, to be held in San Diego, California, on August 21, 1972.

**Delegates-at-Large**

Donald E. Barron, Salem (Pledged to McCloskey)	19,689
Robert P. Bass, Jr., Concord (Pledged to Nixon)	56,631*
Virginia V. Beck, Concord (Pledged to Burton)	2,145
John A. Beckett, Durham (Pledged to McCloskey)	19,544
Kimberley Beliveau, Dover (Pledged to Burton)	1,372
Gail Ann Beshara, Salem (Pledged to Burton)	1,113
Horace S. Blood, Concord (Favorable to Nixon)	43,642
Richard Bradley, Thornton (Pledged to Ashbrook)	10,030
John F. Bridges, Bedford (Favorable to Nixon)	43,731*
Richard P. Brouillard, Laconia (Pledged to Nixon)	49,209*
Sarah L. Browning, Manchester (Pledged to Nixon)	50,154*
A. Marion Burton, Concord (Pledged to Burton)	1,414
Lionel A. Caron, Rochester (Pledged to Ashbrook)	9,605
John P. H. Chandler, Jr., Warner (Pledged to Nixon)	54,058*
Marjorie P. Colony, Harrisville (Pledged to McCloskey)	19,568
Clyde R. Coolidge, Somersworth (Pledged to Nixon)	50,460*
Sharon J. Cutler, Exeter (Pledged to Burton)	1,580
Thomas J. Dale, Nashua (Favorable to Nixon)	33,245
Lane Dwinell, Lebanon (Pledged to Nixon)	53,599*
Charles H. Gay, Derry	2,709
Anne B. Gordon, Jaffrey (Pledged to Nixon)	42,390
George E. Gordon III, Pembroke (Pledged to Ashbrook)	10,653
Patricia A. Gray, Concord (Pledged to Burton)	1,328
Barbara E. Henderson, Concord (Pledged to Ashbrook)	9,590
Robert E. Hood, Laconia (Pledged to Ashbrook)	9,258
Judith Howard, Derry (Pledged to Burton)	1,872
Richard E. Howard, Hillsborough (Pledged to Ashbrook)	9,328
Michael D. Keller, Keene (Pledged to McCloskey)	19,563
Kandice L. Kruse, Durham (Pledged to Burton)	1,189
Stewart Lamprey, Moultonborough (Pledged to Nixon)	49,602*
Harlan Logan, Plainfield (Pledged to McCloskey)	19,608
Norman C. Marsh, Gilford (Pledged to Ashbrook)	9,486
Malcolm McLane, Concord (Pledged to McCloskey)	20,293
John Milne, Hanover (Pledged to McCloskey)	19,057
Frank J. Palazzo, Seabrook (Pledged to Ashbrook)	9,605
Thomas P. Pavlidis, Manchester (Pledged to McCloskey)	19,233
Farrell Quinlan, Sunapee (Pledged to Ashbrook)	9,476
Robert H. Reno, Concord (Pledged to McCloskey)	19,793
Deborah L. A. Richmond, Warner (Pledged to Burton)	1,094
Richard L. Smith, Rochester (Pledged to Ashbrook)	9,929
Bernard A. Streeter, Jr., Nashua (Pledged to Nixon)	53,513*

Katherine M. Upton, Concord (Pledged to McCloskey)	21,030
Daniel H. Wolf, Newbury	1,682
Darlene Young, Tilton (Pledged to Burton)	1,528
Kimon S. Zachos, Manchester (Pledged to Nixon)	49,621*

#### Alternate Delegates-at-Large

Joseph J. Acorace, Manchester (Pledged to Nixon)	49,984*
Meredith Alexander, Concord (Pledged to Burton)	1,786
Marie A. Baker, Goffstown (Pledged to Nixon)	48,818*
John R. Bradshaw, Nelson (Pledged to Nixon)	44,305*
Webster E. Bridges, Jr., Brookline (Pledged to Nixon)	47,105*
Jeffrey Brown, Candia (Pledged to McCloskey)	20,263
Stanley M. Brown, Bradford (Pledged to Nixon)	45,534*
George T. Butler, Holderness (Pledged to McCloskey)	19,255
Charlotte P. Cogswell, Dover (Pledged to Nixon)	44,515*
Deen Collins, Lee (Pledged to Burton)	1,393
Sonja M. Dion, Loudon (Pledged to Burton)	1,338
Alan W. Doherty, Hill (Pledged to McCloskey)	19,216
Eileen Dore, Tilton (Pledged to Burton)	1,320
Linda Dutton, Canterbury (Pledged to Burton)	1,201
Martin R. Haller, Concord (Pledged to McCloskey)	19,691
Richard D. Hanson, Bow (Pledged to Nixon)	50,383*
Lyle E. Hersom, Northumberland (Pledged to Nixon)	42,944*
Connie Hickey, Laconia (Pledged to Burton)	1,662
Arthur W. Hoover, Rochester (Pledged to McCloskey)	19,439
James O. Horrigan, Durham (Favorable to Nixon)	32,837
William R. Hosek, Dover (Favorable to Nixon)	29,217
J. Richard Jackman, Concord (Pledged to McCloskey)	20,085
Rita Lesnyk, Goffstown (Pledged to Burton)	1,232
Arthur J. Locke, Hooksett (Pledged to Ashbrook)	9,402
Gloria Mandeville, Bedford (Favorable to Nixon)	32,081
Anthony A. McManus, Dover (Pledged to McCloskey)	19,681
John T. B. Mudge, Lyme (Pledged to McCloskey)	18,180
Fred A. Noyes, Pittsfield (Pledged to Ashbrook)	9,597
Mary Joanna Perkins, Bristol (Favorable to Nixon)	33,130
Frederick A. Porter, Amherst (Pledged to Nixon)	46,707*
Pauline J. Richardson, Gilford (Pledged to McCloskey)	19,608
W. Douglas Scamman, Jr., Stratham (Pledged to Nixon)	48,021*
Kathleen Spencer, Dover (Pledged to Burton)	1,813
William W. Swayne, Pittsfield (Pledged to McCloskey)	18,935
Gladys Whittemore, Barrington (Pledged to Burton)	1,480
Jacalyn Wilox, Concord (Pledged to Burton)	1,628

#### First District

##### District Delegates

Richard Ferdinando, Manchester (Favorable to Nixon)	10,603
Ruth L. Griffin, Portsmouth (Pledged to Nixon)	19,504*
John R. Maher, Portsmouth (Pledged to McCloskey)	9,155
Linda A. Main, Portsmouth (Pledged to Ashbrook)	4,508
Bruce M. Owen, Manchester (Pledged to Paulson)	871
Elisabeth Anne Pray, Rochester (Pledged to Burton)	642
George B. Roberts, Jr., Gilmanton (Pledged to Nixon)	20,591*
Jane Roy, Manchester (Pledged to Burton)	601
George Sideris, Manchester (Favorable to Nixon)	10,746
Norman H. Stahl, Bedford (Pledged to McCloskey)	8,718
John B. Tarrant, Manchester (Pledged to Ashbrook)	4,534

## Alternate District Delegates

Bonnie Avery, Pittsfield (Pledged to Burton)	975
Albert E. Barcomb, Rochester (Pledged to Nixon)	27,462*
H. Alfred Casassa, Hampton (Pledged to Nixon)	27,376*
Stephen M Duprey, Conway (Pledged to McCloskey)	8,804
Ruth C. Emerson, Pittsfield (Pledged to Burton)	1,061
Barbara C. Hammond, Manchester (Pledged to McCloskey)	8,993

## Second District

## District Delegates

Hilary P. Cleveland, New London (Pledged to Nixon)	25,660*
Carl E. Clifford, Brookline (Favorable to Ashbrook)	3,468
Robert A. Coggeshall, Sunapee (Pledged to Ashbrook)	3,212
Christine Currier, Amherst (Pledged to Burton)	563
Sherman D. Horton, Jr., Nashua (Pledged to McCloskey)	10,644
Elmer L. Johnson, Winchester (Pledged to Ashbrook)	3,300
Walter L. Koenig, Concord (Favorable to Nixon)	16,165
Candace W. MacMillen, Hanover (Pledged to McCloskey)	10,722
Charles P. Puksta, Claremont (Pledged to Nixon)	20,196*
Linda Susan Shaw, Keene (Pledged to Burton)	1,130

## Alternate District Delegates

Margaret C. Bean, Jaffrey (Pledged to McCloskey)	10,845
Blanche I. Davis, Concord (Pledged to Burton)	1,325
Charles G. Douglas III, Hopkinton (Pledged to Nixon)	28,629*
James T. Gard, Hudson (Pledged to McCloskey)	10,384
Tanya Hutchens, Concord (Pledged to Burton)	1,036
Shirley K. Merrill, Lebanon (Pledged to Nixon)	28,588*

**DEMOCRATIC PRIMARY**  
**Office of the Secretary of State**  
**Concord, New Hampshire**  
**March 20, 1972**

As authorized under Section 8, Chapter 57 of the RSA, you are hereby notified of the official count of ballots cast for District Delegates and Alternate District Delegates elected at the Presidential Primary as of March 7, 1972. Names designated by an asterisk are declared elected as Delegates to the Democratic National Convention, to be held in Miami Beach, Florida, on July 10, 1972.

**First District****District Delegates**

Raymond H. Abbott, Jr., Jackson (Favorable to Jackson) . . . . .	567
Nicholas R. Aeschliman, Portsmouth (Pledged to McGovern) . . . . .	9,478
A. Jules Angeli, Manchester (Pledged to Hartke) . . . . .	1,554
Richard J. Beaulieu, Derry (Favorable to McGovern) . . . . .	8,197
Paul Beauvais, Manchester (Favorable to Kennedy) . . . . .	1,621
Ernest Bilodeau, Gorham (Pledged to Hartke) . . . . .	1,592
Inez Bishop, Goffstown (Pledged to McGovern) . . . . .	9,592
Richard Boire, Rochester (Favorable to Muskie) . . . . .	8,175
Elmer T. Bourque, Manchester (Favorable to Mills) . . . . .	2,789
Helen Burns, Gorham (Pledged to Hartke) . . . . .	1,253
Marye Walsh Caron, Manchester (Pledged to Yorty) . . . . .	3,242
Maria Carrier, Manchester (Pledged to Muskie) . . . . .	9,690
William B. Cashin, Manchester (Favorable to Mills) . . . . .	2,649
Martha W. Copithorne, Gilford (Pledged to McGovern) . . . . .	9,752
Joseph L. Cote, Manchester (Pledged to Yorty) . . . . .	3,031
Norbert J. Couture, Somersworth (Pledged to Muskie) . . . . .	9,782
William H. Craig, Manchester (Pledged to Muskie) . . . . .	9,924*
Lawrence J. Cronin, Manchester (Favorable to Jackson) . . . . .	1,242
Gerard J. DeGrace, Manchester . . . . .	2,189
Helen Desjardins, Rollinsford (Favorable to Muskie) . . . . .	7,873
Anna Douville, Manchester (Pledged to Hartke) . . . . .	1,366
Dorothy Drewniak, Manchester (Favorable to Mills) . . . . .	2,201
Dudley W. Dudley, Durham (Pledged to McGovern) . . . . .	10,438*
Donald R. Dwyer, Merrimack (Pledged to Yorty) . . . . .	2,461
Eileen Foley, Portsmouth (Pledged to Muskie) . . . . .	10,478*
Rene A. Gagnon, Sr., Hooksett (Favorable to Mills) . . . . .	2,939
Lana M. Gill, Manchester (Pledged to Hartke) . . . . .	1,512
Barbara Goldstein, Manchester . . . . .	777
David J. Goldstein, Manchester . . . . .	815
Edward J. Gonyer, Derry (Favorable to McGovern) . . . . .	8,304
Marianna R. Grimes, Dover (Pledged to Muskie) . . . . .	9,235
Lawrence J. Guay, Gorham (Pledged to Hartke) . . . . .	1,228
Francis X. Guenther, Manchester (Favorable to Mills) . . . . .	2,172
John S. Holland, Bedford (Pledged to McGovern) . . . . .	10,609*
William F. Horan, Jr., Manchester . . . . .	1,152
Ray Howland, Jr., Stratham (Pledged to Yorty) . . . . .	2,298
J. Oliva Huot, Laconia (Pledged to Muskie) . . . . .	10,113*
Wilbur L. Jenkins, Manchester (Favorable to Muskie) . . . . .	7,024
Richard Kay, Lee (Favorable to Kennedy) . . . . .	1,479
Franklin D. Knotts, Manchester (Favorable to Mills) . . . . .	2,129

Hamilton R. Krans, Jr., Somersworth (Pledged to McGovern) . . .	9,876*
Angele M. Lafond, Manchester (Favorable to Yorty) . . . . .	2,407
Catherine G. Lamy, Manchester (Pledged to Hartke) . . . . .	1,406
Armand J. Lemieux, Manchester (Pledged to Hartke) . . . . .	1,676
Lucien G. Levesque, Rochester (Pledged to Yorty) . . . . .	2,570
Kathleen A. Mahan, Manchester (Pledged to McGovern) . . . . .	10,397*
Elizabeth A. Marchak, Rochester (Pledged to Muskie) . . . . .	9,266
Emile A. Marcoux, Manchester . . . . .	1,152
John B. Martel, Manchester (Pledged to Yorty) . . . . .	2,692
Ralph C. Maynard, Portsmouth (Pledged to Hartke) . . . . .	1,565
William J. McCarthy, Manchester (Pledged to McGovern) . . . . .	10,770*
Joseph M. McDonough, Manchester (Favorable to Mills) . . . . .	2,359
Susan L. Moran, Manchester (Pledged to Yorty) . . . . .	2,386
Joseph R. Myers, Manchester (Favorable to Mills) . . . . .	2,192
Timothy K. O'Connor, Manchester (Pledged to Yorty) . . . . .	2,663
Joseph F. O'Loughlin, Bedford (Favorable to Jackson) . . . . .	616
Dennis Perry, Rochester . . . . .	794
George F. Perry, Manchester (Favorable to Mills) . . . . .	2,066
Russell Edward Preston, Manchester (Pledged to Yorty) . . . . .	2,134
Robert E. Provost, Manchester (Pledged to Hartke) . . . . .	1,445
Austin F. Quinney, Exeter (Pledged to Yorty) . . . . .	1,977
Robert E. Raiche, Manchester (Pledged to Muskie) . . . . .	10,651*
Leroy S. Rouser, Sandwich (Pledged to McGovern) . . . . .	9,680
Rita M. St. Pierre, Manchester (Favorable to Mills) . . . . .	2,248
Joanena J. Salvias, Manchester (Pledged to McGovern) . . . . .	9,521
Grace L. Sullivan, Manchester (Pledged to Muskie) . . . . .	9,482
Arnet R. Taylor, Jr., Hampton (Favorable to Muskie) . . . . .	6,758
Thomas J. Tessier, Manchester (Pledged to Muskie) . . . . .	9,858*
Dwight Webb, Durham . . . . .	803

#### Alternate District Delegates

Leonard Ainsworth, Manchester (Pledged to Muskie) . . . . .	10,526
Beth A. Auger, Exeter (Pledged to Hartke) . . . . .	1,882
Barbara Bonenfant, Dover (Pledged to Muskie) . . . . .	10,726*
M. Virginia Brady, Windham (Pledged to Muskie) . . . . .	9,433
Leonello Breton, Manchester (Pledged to Muskie) . . . . .	11,231*
Hector E. Brunelle, Jr., Manchester (Pledged to Yorty) . . . . .	3,657
Charles C. Brygider, Exeter (Pledged to Muskie) . . . . .	9,777
Yvonne A. Cartier, Epsom (Pledged to Yorty) . . . . .	3,031
Norman E. D'Amours, Manchester (Pledged to Muskie) . . . . .	10,980*
Helene R. Donnelly, Dover (Favorable to Muskie) . . . . .	8,592
Ralph D. Fontaine, Laconia (Pledged to Muskie) . . . . .	9,586
Robert Freitas, Manchester (Pledged to McGovern) . . . . .	11,303*
Clement G. Guilbault, Derry (Pledged to McGovern) . . . . .	10,546
Frank Gulinello, Jr., Laconia (Pledged to McGovern) . . . . .	10,650
Mary A. Jacobs, Manchester (Pledged to Hartke) . . . . .	1,970
Marcia H. Jakubens, Rochester (Pledged to McGovern) . . . . .	10,713
James T. Keefe, Manchester (Pledged to Muskie) . . . . .	10,819*
Laurence E. Kelly, Hooksett (Pledged to McGovern) . . . . .	11,229*
Angeline R. LaPlante, Goffstown (Pledged to McGovern) . . . . .	10,803*
Marcel H. Leclerc, Manchester (Pledged to Yorty) . . . . .	3,540
Paul J. Madden, Manchester (Pledged to Yorty) . . . . .	3,201
Genevieve Magdziasz, Manchester (Pledged to Muskie) . . . . .	9,984
Eleanor Marquis, Manchester, (Pledged to Yorty) . . . . .	3,009
Jeanne Tessier Melville, Goffstown (Pledged to Yorty) . . . . .	2,765
Michael S. Munroe, Derry (Pledged to Muskie) . . . . .	10,190

Helen E. Nute, Conway (Pledged to McGovern) . . . . .	11,015*
Daniel B. O'Connor, Manchester (Pledged to Yorty) . . . . .	3,471
Donald R. Routhier, Somersworth (Pledged to McGovern) . . . . .	11,193*
Janet Thayer, Dover (Pledged to McGovern) . . . . .	10,499
Edward R. Thornton, Jr., Bedford (Pledged to Yorty) . . . . .	2,987
Denise Veilleux, Manchester (Pledged to McGovern) . . . . .	11,320*

## Second District

## District Delegates

David Battenfeld, Keene (Pledged to McGovern) . . . . .	12,213
Paul R. Bergeron, Hudson (Pledged to Hartke) . . . . .	1,350
Michael J. Bowen, Milford (Pledged to Yorty) . . . . .	1,949
Peter Cote, Nashua (Pledged to Yorty) . . . . .	2,131
Ernest R. Coutermarsh, Nashua (Pledged to Yorty) . . . . .	2,156
Eugene S. Daniell, Jr., Franklin (Pledged to McGovern) . . . . .	12,434
Andrea Daniels, Nashua (Pledged to Yorty) . . . . .	2,008
J. Harold Daoust, Nashua (Pledged to Muskie) . . . . .	13,482*
Richard A. Deck, Keene (Pledged to Hartke) . . . . .	1,165
Miriam D. Dunn, Concord (Pledged to Muskie) . . . . .	13,353*
Harry G. Eon, Nashua (Pledged to Hartke) . . . . .	1,244
Hugh J. Gallen, Littleton (Pledged to Muskie) . . . . .	12,942*
J. Joseph Grandmaison, Nashua (Pledged to McGovern) . . . . .	12,681
Katherine M. Hanna, Keene (Pledged to Muskie) . . . . .	13,042*
Joseph Havrylak, Nashua (Favorable to Mills) . . . . .	1,703
Sandra Hoeh, Hanover (Pledged to McGovern) . . . . .	12,013
Robert E. Kelly, Jr., Salem (Pledged to McGovern) . . . . .	11,865
George Labrecque, Berlin (Pledged to Hartke) . . . . .	1,577
Albert L. Lambert, Hudson (Favorable to Jackson) . . . . .	1,140
Laurier Lamontagne, Berlin (Pledged to Muskie) . . . . .	14,245*
Ron Lavoie, Berlin (Pledged to Hartke) . . . . .	1,340
Beatrice M. Laycock, Salem (Pledged to Muskie) . . . . .	12,942*
George Lemire, Berlin (Pledged to Yorty) . . . . .	2,230
Richard W. Leonard, Nashua (Pledged to Muskie) . . . . .	14,170*
Martin F. MacDonald, Andover . . . . .	1,135
John J. Meehan, Milford . . . . .	1,445
Roland E. Mitchell, Marlborough (Favorable to McCarthy) . . . . .	1,229
Rosamond Mitchell, Salem (Pledged to Hartke) . . . . .	1,134
Patricia Ouellette, Berlin (Pledged to Muskie) . . . . .	13,038*
Ralph G. Peloquin, Berlin (Pledged to Yorty) . . . . .	2,092
Robert Philbrick, Milford (Pledged to Yorty) . . . . .	2,094
Robert E. Plourde, Pembroke (Pledged to Yorty) . . . . .	1,991
Nelson A. Pryor, Berlin (Pledged to Yorty) . . . . .	2,064
Susan Roman, Claremont (Pledged to McGovern) . . . . .	12,473
Marion Ross, Berlin (Pledged to Hartke) . . . . .	1,197
John J. Rousseau, Salem (Pledged to Hartke) . . . . .	1,203
Eva M. Sartwell, Concord (Pledged to McGovern) . . . . .	12,041
Michael J. Saunders, Keene (Pledged to Yorty) . . . . .	1,897
Kenneth E. Scott, Temple (Favorable to Jackson) . . . . .	718
John D. Shea, Keene (Favorable to Kennedy) . . . . .	3,052
Harry V. Spanos, Newport (Pledged to Muskie) . . . . .	13,049*
Peter A. Tower, Hanover (Pledged to Hartke) . . . . .	971
John G. Vezina, Berlin (Pledged to McGovern) . . . . .	12,324
Jean R. Wallin, Nashua (Pledged to McGovern) . . . . .	11,834
Robert A. Wells, Hopkinton . . . . .	1,059
Ann A. White, Peterborough (Pledged to McGovern) . . . . .	11,805
James J. White, Pelham (Pledged to Hartke) . . . . .	1,113
Cecelia L. Winn, Nashua (Pledged to Muskie) . . . . .	12,918*

## Alternate District Delegates

Anne S. Almy, Hanover (Pledged to McGovern)	11,574
John Bednar, Hudson (Pledged to Yorty)	2,182
Doris Berntsen, Berlin (Pledged to Yorty)	2,247
George Brummer, Lisbon (Pledged to Yorty)	1,737
William L. Damour, Henniker (Pledged to Muskie)	12,156*
Grace L. DeCesare, Salem (Pledged to Muskie)	11,846*
John Delay, Greenfield (Pledged to Yorty)	1,754
Raymond J. Desmarais, Jaffrey (Pledged to Yorty)	2,024
Frank P. Edmunds, Franklin (Pledged to McGovern)	11,479
Sylvia F. Evans, Berlin (Pledged to McGovern)	11,143
Clyde G. Fairbanks, Boscawen (Pledged to Yorty)	1,724
Harold Gaffney, Milford (Pledged to Yorty)	1,887
Jean L. Hennessey, Hanover (Pledged to Muskie)	12,617*
David S. Kyle, Keene (Pledged to McGovern)	11,467
Nancy F. Marashio, Salem (Pledged to McGovern)	11,171
Brenda J. Martin, Claremont (Pledged to Yorty)	1,983
Mary A. Metivier, Pembroke (Pledged to Muskie)	12,329*
Lorraine Palmer, Claremont (Pledged to Muskie)	11,974*
Jean L. Patrick, Hudson (Pledged to Yorty)	1,985
Richard P. Peloquin, Keene (Pledged to McGovern)	11,800*
Gerald R. Prunier, Nashua (Pledged to McGovern)	11,409
Laurence I. Radway, Hanover (Pledged to Muskie)	12,251*
Carol Riley, Amherst (Pledged to Yorty)	1,831
Patricia T. Russell, Keene (Pledged to Muskie)	12,359*
Charles F. Sheridan, Concord (Pledged to McGovern)	11,096
Dorothy M. Spalding, Hudson (Pledged to McGovern)	10,839
Jane H. Spaloss, Nashua (Pledged to Muskie)	11,877*
David N. Stone, Jr., Salem (Pledged to Hartke)	1,138
Joanne L. Symons, Lebanon (Pledged to McGovern)	10,910
Deborah Ware, Nashua (Pledged to Muskie)	11,770*
Carole White, Pelham (Pledged to Hartke)	1,164
Thomas Williams, Lebanon (Pledged to Muskie)	11,583

**CONSTITUTIONAL AMENDMENT**

Question submitted to the qualified voters of New Hampshire, March 7, 1972, together with the vote:

Are you in favor of amending the Constitution to allow eighteen year olds to vote and to provide that no person under twenty-one years of age may hold elective office?

Yes 131,399

No 67,744

SUMMARY BY COUNTIES  March 7, 1972	CONSTITUTIONAL AMENDMENT	
	YES	NO
Belknap . . . . .	6626	2994
Carroll . . . . .	4253	2448
Cheshire . . . . .	9019	5077
Coos . . . . .	7033	3372
Grafton . . . . .	10613	5824
Hillsborough . . . . .	37131	18241
Merrimack . . . . .	14768	8342
Rockingham . . . . .	25398	13087
Strafford . . . . .	10557	5474
Sullivan . . . . .	6001	2885
Totals . . . . .	131399	67744

BELKNAP COUNTY  March 7, 1972	CONSTITUTIONAL AMENDMENT	
	YES	NO
Alton . . . . .	525	226
Barnstead . . . . .	198	159
Belmont . . . . .	594	282
Center Harbor . . . . .	152	71
Gilford . . . . .	750	338
Gilmanton . . . . .	302	143
Laconia —		
Ward 1 . . . . .	434	175
Ward 2 . . . . .	472	214
Ward 3 . . . . .	167	66
Ward 4 . . . . .	389	168
Ward 5 . . . . .	416	155
Ward 6 . . . . .	514	225
Meredith . . . . .	683	308
New Hampton . . . . .	224	107
Sanbornton . . . . .	261	83
Tilton . . . . .	545	274
Totals	6626	2994

CARROLL COUNTY	CONSTITUTIONAL AMENDMENT	
	YES	NO
March 7, 1972		
Albany . . . . .	47	14
Bartlett . . . . .	192	104
Brookfield . . . . .	77	54
Chatham . . . . .	21	11
Conway . . . . .	847	495
Eaton . . . . .	71	30
Effingham . . . . .	87	66
Freedom . . . . .	87	67
Hart's Location . . . . .	8	2
Hale's Location . . . . .	—	—
Jackson . . . . .	88	46
Madison . . . . .	157	71
Moultonborough . . . . .	492	205
Ossipee . . . . .	248	149
Sandwich . . . . .	256	120
Tamworth . . . . .	346	219
Tuftonboro . . . . .	225	142
Wakefield . . . . .	302	176
Wolfeboro . . . . .	702	477
Totals	4253	2448

CHESHIRE COUNTY	CONSTITUTIONAL AMENDMENT	
	YES	NO
March 7, 1972		
Alstead . . . . .	258	120
Chesterfield . . . . .	364	201
Dublin . . . . .	216	108
Fitzwilliam . . . . .	283	171
Gilsum . . . . .	99	43
Harrisville . . . . .	143	71
Hinsdale . . . . .	655	281
Jaffrey . . . . .	822	434
Keene -		
Ward 1 . . . . .	595	385
Ward 2 . . . . .	381	225
Ward 3 . . . . .	416	250
Ward 4 . . . . .	988	620
Ward 5 . . . . .	539	386
Marlborough . . . . .	301	157
Marlow . . . . .	63	38
Nelson . . . . .	80	37
Richmond . . . . .	72	42
Rindge . . . . .	389	192
Roxbury . . . . .	24	15
Stoddard . . . . .	52	35
Sullivan . . . . .	86	61
Surry . . . . .	83	42
Swanzey . . . . .	543	327
Troy . . . . .	303	157
Walpole . . . . .	492	239
Westmoreland . . . . .	225	121
Winchester . . . . .	547	319
Totals	9019	5077

COOS COUNTY	CONSTITUTIONAL AMENDMENT	
	YES	NO
March 7, 1972		
Atkinson & Gil. Ac. Gr. . . . .	—	—
Bean's Grant . . . . .	—	—
Bean's Purchase . . . . .	—	—
Berlin —		
Ward 1 . . . . .	710	365
Ward 2 . . . . .	676	288
Ward 3 . . . . .	929	447
Ward 4 . . . . .	800	335
Cambridge . . . . .	—	—
Carroll . . . . .	112	53
Chandler's Purchase . . . . .	—	—
Clarksville . . . . .	24	23
Colebrook . . . . .	477	207
Columbia . . . . .	53	44
Crawford's Purchase . . . . .	—	—
Cutt's Grant . . . . .	—	—
Dalton . . . . .	84	41
Dix's Grant . . . . .	—	—
Dixville . . . . .	6	9
Dummer . . . . .	70	19
Errol . . . . .	30	15
Erving's Grant or Loc. . . . .	—	—
Gorham . . . . .	648	379
Green's Grant . . . . .	—	—
Hadley's Purchase . . . . .	—	—
Jefferson . . . . .	135	51
Kilkenny . . . . .	—	—
Lancaster . . . . .	543	201
Low and Burbank's Grant . . . . .	—	—
Martin's Location . . . . .	—	—
Milan . . . . .	160	71
Millsfield . . . . .	3	—
Northumberland . . . . .	595	324
Odell . . . . .	—	—
Pinkham's Grant . . . . .	3	1
Pittsburg . . . . .	183	79
Randolph . . . . .	60	42
Sargent's Purchase . . . . .	—	—
Second College Grant . . . . .	—	—
Shelburne . . . . .	45	33
Stark . . . . .	68	29
Stewartstown . . . . .	153	58
Stratford . . . . .	129	57
Success . . . . .	—	—
Thompson & Mes's Pur. . . . .	—	—
Wentworth's Location . . . . .	10	5
Whitefield . . . . .	327	196
Totals	7033	3372

GRAFTON COUNTY  March 7, 1972	CONSTITUTIONAL AMENDMENT	
	YES	NO
Alexandria . . . . .	109	80
Ashland . . . . .	343	209
Bath . . . . .	80	48
Benton . . . . .	17	5
Bethlehem . . . . .	302	129
Bridgewater . . . . .	121	70
Bristol . . . . .	385	213
Campton . . . . .	298	131
Canaan . . . . .	407	261
Dorchester . . . . .	34	9
Easton . . . . .	21	20
Ellsworth . . . . .	6	5
Enfield . . . . .	593	244
Franconia . . . . .	171	65
Grafton . . . . .	90	156
Groton . . . . .	39	21
Hanover . . . . .	1416	974
Haverhill . . . . .	586	280
Hebron . . . . .	64	38
Holderness . . . . .	246	136
Landaff . . . . .	26	13
Lebanon —		
Ward 1 . . . . .	490	239
Ward 2 . . . . .	364	192
Ward 3 . . . . .	486	277
Lincoln . . . . .	299	148
Lisbon . . . . .	301	142
Livermore . . . . .	—	—
Littleton . . . . .	1044	534
Lyman . . . . .	56	26
Lyme . . . . .	242	146
Monroe . . . . .	131	58
Orange . . . . .	46	22
Orford . . . . .	163	83
Piermont . . . . .	78	42
Plymouth . . . . .	638	339
Rumney . . . . .	224	112
Sugar Hill . . . . .	93	57
Thornton . . . . .	163	69
Warren . . . . .	115	74
Waterville Valley . . . . .	57	25
Wentworth . . . . .	105	48
Woodstock . . . . .	164	84
Totals	10613	5824

HILLSBOROUGH COUNTY	CONSTITUTIONAL AMENDMENT	
	YES	NO
March 7, 1972		
Amherst . . . . .	1164	572
Antrim . . . . .	335	181
Bedford . . . . .	1397	622
Bennington . . . . .	168	71
Brookline . . . . .	296	154
Deering . . . . .	100	49
Francestown . . . . .	155	59
Goffstown . . . . .	1808	935
Greenfield . . . . .	204	87
Greenville . . . . .	376	158
Hancock . . . . .	266	97
Hillsborough . . . . .	475	258
Hollis . . . . .	640	320
Hudson . . . . .	1905	783
Litchfield . . . . .	297	127
Lyndeborough . . . . .	187	75
Manchester —		
Ward 1 . . . . .	2226	1079
Ward 2 . . . . .	1639	822
Ward 3 . . . . .	805	448
Ward 4 . . . . .	634	509
Ward 5 . . . . .	383	249
Ward 6 . . . . .	1723	907
Ward 7 . . . . .	785	515
Ward 8 . . . . .	1978	1031
Ward 9 . . . . .	111	73
Ward 10 . . . . .	1400	675
Ward 11 . . . . .	529	242
Ward 12 . . . . .	655	342
Ward 13 . . . . .	1176	606
Ward 14 . . . . .	1515	706
Mason . . . . .	104	62
Merrimack . . . . .	1438	625
Milford . . . . .	1313	635
Mont Vernon . . . . .	223	130
Nashua —		
Ward 1 . . . . .	606	273
Ward 2 . . . . .	676	298
Ward 3 . . . . .	474	209
Ward 4 . . . . .	229	68
Ward 5 . . . . .	265	119
Ward 6 . . . . .	579	246
Ward 7 . . . . .	541	231
Ward 8 . . . . .	600	276
Ward 9 . . . . .	422	162
New Boston . . . . .	283	166
New Ipswich . . . . .	371	183
Pelham . . . . .	1364	595
Peterborough . . . . .	1109	521
Sharon . . . . .	40	25
Temple . . . . .	186	83
Weare . . . . .	445	242
Wilton . . . . .	516	331
Windsor . . . . .	15	9
Totals	37131	18241

MERRIMACK COUNTY	CONSTITUTIONAL AMENDMENT	
	YES	NO
March 7, 1972		
Allenstown . . . . .	628	322
Andover . . . . .	255	189
Boscawen . . . . .	445	244
Bow . . . . .	672	336
Bradford . . . . .	201	101
Canterbury . . . . .	203	145
Chichester . . . . .	181	92
Concord —		
Ward 1 . . . . .	321	207
Ward 2 . . . . .	300	166
Ward 3 . . . . .	305	161
Ward 4 . . . . .	613	400
Ward 5 . . . . .	408	301
Ward 6 . . . . .	370	212
Ward 7 . . . . .	1283	734
Ward 8 . . . . .	629	363
Ward 9 . . . . .	315	193
Danbury . . . . .	98	62
Dunbarton . . . . .	227	167
Epsom . . . . .	261	136
Franklin —		
Ward 1 . . . . .	321	163
Ward 2 . . . . .	335	185
Ward 3 . . . . .	372	204
Henniker . . . . .	428	218
Hill . . . . .	86	62
Hooksett . . . . .	1135	536
Hopkinton . . . . .	678	411
Loudon . . . . .	265	169
Newbury . . . . .	159	80
New London . . . . .	629	332
Northfield . . . . .	373	193
Pembroke . . . . .	951	531
Pittsfield . . . . .	388	202
Salisbury . . . . .	126	62
Sutton . . . . .	201	123
Warner . . . . .	343	182
Webster . . . . .	135	84
Wilmot . . . . .	128	74
Totals	14768	8342

ROCKINGHAM COUNTY  March 7, 1972	CONSTITUTIONAL AMENDMENT	
	YES	NO
Atkinson . . . . .	500	222
Auburn . . . . .	482	200
Brentwood . . . . .	273	141
Candia . . . . .	434	203
Chester . . . . .	307	159
Danville . . . . .	162	83
Deerfield . . . . .	372	172
Derry . . . . .	2048	993
East Kingston . . . . .	174	89
Epping . . . . .	536	303
Exeter . . . . .	1148	711
Fremont . . . . .	324	130
Greenland . . . . .	470	220
Hampstead . . . . .	649	291
Hampton . . . . .	1733	893
Hampton Falls . . . . .	336	186
Kensington . . . . .	254	166
Kingston . . . . .	707	351
Londonerry . . . . .	861	411
Newcastle . . . . .	256	115
Newfields . . . . .	166	86
Newington . . . . .	161	85
Newmarket . . . . .	717	423
Newton . . . . .	492	243
North Hampton . . . . .	655	364
Northwood . . . . .	354	253
Nottingham . . . . .	245	120
Plaistow . . . . .	857	480
Portsmouth —		
Ward 1 . . . . .	327	205
Ward 2 . . . . .	416	202
Ward 3 . . . . .	344	172
Ward 4 . . . . .	460	256
Ward 5 . . . . .	152	58
Ward 6 . . . . .	81	57
Raymond . . . . .	682	354
Rye . . . . .	956	392
Salem . . . . .	3938	2187
Sandown . . . . .	256	104
Seabrook . . . . .	793	382
South Hampton . . . . .	158	86
Stratham . . . . .	347	191
Windham . . . . .	815	348
Totals	25398	13087

STRAFFORD COUNTY  March 7, 1972	CONSTITUTIONAL AMENDMENT	
	YES	NO
Barrington . . . . .	338	166
Dover —		
Ward 1 . . . . .	724	343
Ward 2 . . . . .	412	204
Ward 3 . . . . .	475	260
Ward 4 . . . . .	1103	507
Ward 5 . . . . .	225	130
Durham . . . . .	887	768
Farmington . . . . .	764	296
Lee . . . . .	265	237
Madbury . . . . .	117	98
Middleton . . . . .	51	20
Milton . . . . .	435	211
New Durham . . . . .	121	59
Rochester —		
Ward 1 . . . . .	364	196
Ward 2 . . . . .	649	209
Ward 3 . . . . .	322	169
Ward 4 . . . . .	400	213
Ward 5 . . . . .	401	200
Ward 6 . . . . .	279	158
Rollinsford . . . . .	407	174
Somersworth —		
Ward 1 . . . . .	158	90
Ward 2 . . . . .	378	251
Ward 3 . . . . .	447	191
Ward 4 . . . . .	369	128
Ward 5 . . . . .	195	69
Strafford . . . . .	271	127
Totals	10557	5474

SULLIVAN COUNTY  March 7, 1972	CONSTITUTIONAL AMENDMENT	
	YES	NO
Acworth . . . . .	104	18
Charlestown . . . . .	748	374
Claremont —		
Ward 1 . . . . .	608	262
Ward 2 . . . . .	1055	487
Ward 3 . . . . .	598	223
Cornish . . . . .	309	145
Croydon . . . . .	113	41
Goshen . . . . .	106	59
Grantham . . . . .	65	37
Langdon . . . . .	76	37
Lempster . . . . .	114	46
Newport . . . . .	1080	619
Plainfield . . . . .	256	129
Springfield . . . . .	112	49
Sunapee . . . . .	435	278
Unity . . . . .	148	57
Washington . . . . .	74	24
Totals	6001	2885

---

---

**DIRECT  
PRIMARY**

---

September 12, 1972

---

---

# DIRECT PRIMARY, 1972

Persons voted for at a primary, who received a plurality of all the votes cast by a party, shall be candidates of that party for the office designated in the ballot. — RSA 56:53.

The direct primary election was held September 12, 1972, with candidates of the Republican and Democratic parties participating.

In the summary immediately following are the full names and residences of the candidates, also their total votes. Then follow tables carrying the vote in detail and giving only the last names of the candidates.

The first tables give by counties the vote for Governor and U. S. Senator. The next tables give by districts the votes for Representatives in Congress, the votes for Councilors, and the votes for State Senators. Then follow the tables showing the votes for county offices, and recounts after the Primary.

## SUMMARY DIRECT PRIMARY VOTE

Republican Ballots Cast	89,746
Republican Absentee Ballots Cast	4,164
Total Republican Ballots Cast	<u>93,910</u>
Democratic Ballots Cast	48,655
Democratic Absentee Ballots Cast	<u>2,125</u>
Total Democratic Ballots Cast	<u>50,780</u>
For Governor:	
Elmer E. Bussey, Salem, r	852
Lucien R. Doucet, Haverhill, r	538
James Koromilas, Dover, r	3,975
Walter Peterson, Peterborough, r	41,252
Meldrim Thomson, Jr., Orford, r	43,611
Carmen C. Chimento, Nashua, r	2
Roger J. Crowley, Manchester, r	668
Robert E. Raiche, Manchester r	<u>161</u>
Total vote, r	<u>91,059</u>
Carmen C. Chimento, Nashua, d	943
Roger J. Crowley, Manchester, d	29,326
Robert E. Raiche, Manchester, d	16,216
Walter Peterson, Peterborough, d	392
Mldrim Thomson, Jr., Orford, d	<u>906</u>
Total vote, d	<u>47,783</u>
For United States Senator:	
Peter J. Booras, Keene, r	19,714
David A. Brock, Manchester, r	16,326
Marshall W. Cobleigh, Nashua, r	10,106
Wesley Powell, Hampton Falls, r	42,837
Thomas J. McIntyre, Laconia, r	<u>319</u>
Total vote, r	<u>89,302</u>
Thomas J. McIntyre, Laconia, d	42,461
Peter J. Booras, Keene, d	97
David A. Brock, Manchester, d	134
Marshall W. Cobleigh, Nashua, d	<u>14</u>

Wesley Powell, Hampton Falls, d	457
Total vote, d	43,163
For Representative in Congress:	
First District:	
Louis C. Wyman, Manchester, r	41,403
Sylvia F. Chaplain, Bedford, r	65
Chester E. Merrow, Ossipee, r	32
Total vote, r	41,500
Sylvia F. Chaplain, Bedford, d	10,093
Chester E. Merrow, Ossipee, d	14,772
Total vote, d	24,865
Second District:	
James C. Cleveland, New London, r	42,063
Charles B. Officer, Hanover, r	44
Total vote, r	42,107
Charles B. Officer, Hanover, d	13,522
James C. Cleveland, New London, d	130
Total vote, d	13652
For Councilor:	
First District:	
Lyle E. Hersom, Northumberland, r	10,917
Philip A. Robertson, Conway, r	10,155
Total vote, r	21,072
Lyle E. Hersom, Northumberland, d	260
Philip A. Robertson, Conway, d	42
Total vote, d	302
Second District:	
James H. Hayes, Concord, r	17,323
Robert Nichols, Hopkinton, d	4,839
James H. Hayes, Concord, d	5
Total vote, d	4,844
Third District:	
Robert E. Whalen, Rye, r	12,320
Robert Emmett O'Neil, Salem, d	5,420
Robert E. Whalen, Rye, d	4
Total vote, d	5,424
Fourth District:	
John F. Bridges, Bedford, r	11,905
Edward Cassidy, Manchester, d	6,418
John S. Walsh, Manchester, d	9,380
John F. Bridges, Bedford, d	127
Total vote, d	15,925
Fifth District:	
Bernard A. Streeter, Jr., Nashua, r	12,133
Kenneth E. Scott, Temple, d	4,514
Bernard A. Streeter, Jr., Nashua, d	12
Total vote, d	4,526
For State Senator:	
First District:	
Lawrence J. Guay, Gorham, r	126
Laurier Lamontagne, Berlin, r	433
Total vote, r	559
Lawrence J. Guay, Gorham, d	761

Laurier Lamontagne, Berlin, d	2,093
Total vote, d	2,854
Second District:	
William D. Paine II, Bartlett, r	2,516
Andrew W. Poulsen, Littleton, r	3,762
Total vote, r	6,278
Ronald E. Ranco, Conway, d	730
William D. Paine II, Bartlett, d	15
Andrew W. Poulsen, Littleton, d	34
Total vote, d	779
Third District:	
Robert J. Duchano, Wolfeboro, r	2,695
Stephen W. Smith, Plymouth, r	3,637
Total vote, r	6,332
Robert J. Duchano, Wolfeboro, d	56
Stephen W. Smith, Plymouth, d	61
Total vote, d	117
Fourth District:	
Joyce A. Eaves, Milton, r	171
Edith B. Gardner, Gilford, r	2,902
Willard Martin, Laconia, r	2,096
Total vote, r	5,169
B. Donald Tabor, Laconia, d	967
Edith B. Gardner, Gilford, d	19
Willard Martin, Laconia, d	32
Total vote, d	1,018
Fifth District:	
David Hammond Bradley, Hanover, r	2,452
Norman H. Ellms, Canaan, r	933
Norman P. Maine, Bristol, r	817
Total vote, r	4,202
Robert H. Guest, Hanover, d	1,275
David Hammond Bradley, Hanover, d	3
Norman H. Ellms, Canaan, d	17
Total vote, d	1,295
Sixth District:	
Richard P. Green, Rochester, r	1,320
Richard L. Smith, Rochester, r	961
Ronald J. Marcotte, Somersworth, r	1
Total vote, r	2,282
Lucien G. Levesque, Rochester, d	912
Ronald J. Marcotte, Somersworth, d	1,425
Richard P. Green, Rochester, d	11
Richard L. Smith, Rochester, d	17
Total vote, d	2,365
Seventh District:	
Alf E. Jacobson, New London, r	3,157
Grace A. Sterling, Hillsborough, r	1,678
Total vote, r	4,835
Margaret J. Kulacz, Franklin, d	813
Eighth District:	
Sydney J. Clarke, Claremont, r	2,479

Harry V. Spanos, Newport, r	16
Total vote, r	2,495
Harry V. Spanos, Newport, d	1,528
Ninth District:	
Robert B. Monier, Goffstown, r	2,057
David L. Nixon, New Boston, r	2,470
Total vote, r	4,527
Raymond R. Ducharme, Goffstown, d	1,411
Robert B. Monier, Goffstown, d	26
David L. Nixon, New Boston, d	43
Total vote, d	1,480
Tenth District:	
Philip D. Moran, Keene, r	2,728
Clesson J. Blaisdell, Keene, r	64
Robert L. Mallat, Jr., Keene, r	9
R. J. Shortlidge, Jr., Keene, r	12
Total vote, r	2,813
Clesson J. Blaisdell, Keene, d	509
Robert L. Mallat, Jr., Keene, d	503
R. J. Shortlidge, Jr., Keene, d	401
Total vote, d	1,413
Eleventh District:	
William S. Felton, Jr., Swanzey, r	898
Leola W. LaClair, Peterborough, r	350
C. R. Trowbridge, Dublin, r	2,568
Total vote, r	3,816
Helen L. Bliss, New Ipswich, d	953
C. R. Trowbridge, Dublin, d	6
Total vote, d	959
Twelfth District:	
Frederick A. Porter, Amherst, r	3,584
Gustavi P. Santinelli, Milford, r	2
Total vote, r	3,586
Gustavi P. Santinelli, Milford, d	923
Thirteenth District:	
Donald C. Davidson, Nashua, r	786
John H. McLaughlin, Nashua, d	1,273
Donald C. Davidson, Nashua, d	1
Total vote, d	1,274
Fourteenth District:	
Phyllis M. Keeney, Hudson, r	950
G. Philip Rodgers, Hudson, r	628
Thomas J. Claveau, Hudson, r	4
Roland F. LaRose, Nashua, r	2
Total vote, r	1,584
Thomas J. Claveau, Hudson, d	949
Roland F. LaRose, Nashua, d	713
Phyllis M. Keeney, Hudson, d	2
G. Philip Rodgers, Hudson, d	7
Total vote, d	1,671
Fifteenth District:	
Roger A. Smith, Concord, r	4,272
Robert J. Harrison, Concord, r	10
Total vote, r	4,282

Robert J. Harrison, Concord, d	1,048
<b>Sixteenth District:</b>	
Richard F. Ferdinando, Manchester, r	3,652
Murray Onigman, Manchester, d	1,972
Richard F. Ferdinando, Manchester, d	13
Total vote, d	1,985
<b>Seventeenth District:</b>	
James V. Gorman, Sr., Raymond, r	303
J. Henry Greenwood, Raymond, r	1,127
William E. Sanborn, Deerfield, r	1,328
John H. Stimmell, Northwood, r	637
Real R. Pinard, Manchester, r	9
Total vote, r	3,404
Real Lamy, Manchester, d	952
Real R. Pinard, Manchester, d	1,446
J. Henry Greenwood, Raymond, d	40
William E. Sanborn, Deerfield, d	19
Total vote, d	2,457
<b>Eighteenth District:</b>	
Paul E. Provost, Manchester, r	57
William J. McCarthy, Manchester, r	23
Total vote, r	80
John W. Horan, Manchester, d	458
William J. McCarthy, Manchester, d	1,662
Paul E. Provost, Manchester, d	2,726
Total vote, d	4,846
<b>Nineteenth District:</b>	
Ward B. Brown, Hampstead, r	3,483
Ward B. Brown, Hampstead, d	32
Harvey C. Donovan, Derry, d	81
Total vote, d	113
<b>Twentieth District:</b>	
Robert F. Bossie, Manchester, r	120
George H. Morrisette, Manchester, r	51
Total vote, r	171
Robert F. Bossie, Manchester, d	3,000
George H. Morrisette, Manchester, d	2,272
Total vote, d	5,272
<b>Twenty-first District:</b>	
Theodore Caras, Dover, r	921
Walworth Johnson, Dover, r	1,893
Total vote, r	2,814
Ursula Bowring, Durham, d	1,340
Theodore Caras, Dover, d	3
Total vote, d	1,343
<b>Twenty-second District:</b>	
Lewis F. Soule, Salem, r	2,376
Delbert F. Downing, Salem, r	5
Total vote, r	2,381
Delbert F. Downing, Salem, d	1,434
<b>Twenty-third District:</b>	
Richard F. Burnham, Exeter, r	2,716

Arthur Tufts, Exeter, r	1,780
Total vote, r	4,496
Robert F. Preston, Hampton, d	1,072
Twenty-fourth District:	
Eileen Foley, Portsmouth, r	59
Arthur Brady, Portsmouth, r	19
Total vote, r	78
Eileen Foley, Portsmouth, d	1,040

## BELKNAP COUNTY

For Sheriff:	
Rodney S. Crockett, Belmont, r	5,331
Rodney S. Crockett, Belmont, d	120
For County Attorney:	
David R. Decker, Laconia, r	5,113
David R. Decker, Laconia d	40
For County Treasurer:	
H. Max Wakeman, Jr., Laconia, r	5,117
H. Max Wakeman, Jr., Laconia, d	9
For Register of Deeds:	
Everett D. Wheeler, Laconia, r	5,181
Everett D. Wheeler, Laconia, d	23
For Register of Probate:	
Dorothea R. Conly, Laconia, r	5,040
Dorothea R. Conly, Laconia, d	22
For County Commissioners:	
First District:	
Geraldine W. Murray, Laconia, r	1,601
John G. Ruel, Laconia, r	3,526
Total vote, r	5,127
Geraldine W. Murray, Laconia, d	12
John G. Ruel, Laconia, d	14
Total vote, d	26
Second District:	
Marion H. Atwood, Sanbornton, r	4,818
Marion H. Atwood, Sanbornton, d	13
Third District:	
Henry T. Spear, Gilford, r	4,760
Henry T. Spear, Gilford, d	8

## CARROLL COUNTY

For Sheriff:	
Grant A. Floyd, Sandwich, r	4,647
Grant A. Floyd, Sandwich, d	37
For County Attorney:	
Frederic L. Cox, Ossipee, r	4,400
Frederic L. Cox, Ossipee, d	16
For County Treasurer:	
G. Colby Weeks, Freedom, r	4,362
Bernard M. Carter, Conway, d	402

## For Register of Deeds:

Percy A. Blake, Madison, r	4,491
Percy A. Blake, Madison, d	32

## For Register of Probate:

Estella M. White, Ossipee, r	4,487
Estella M. White, Ossipee, d	22

## For County Commissioners:

Paul R. Hatch, Wolfeboro, r	3,158
John N. Leighton, Conway, r	3,096
William D. Paine II, Bartlett, r	2,883
Roland T. Severance, Tuftonboro, r	2,757
Total vote, r	11,894
Paul R. Hatch, Wolfeboro, d	23
John N. Leighton, Conway, d	43
William D. Paine II, Bartlett, d	24
Roland T. Severance, Tuftonboro, d	4
Total vote, d	94

## CHESHIRE COUNTY

## For Sheriff:

Leverett Wyman Nichols, Swanzey, r	713
Ralph T. Rines, Swanzey, r	708
George W. Schnyer, Keene, r	3,966
Total vote, r	5,387
Ann R. Stokes, Chesterfield, d	1,097
Leverett Wyman Nichols, Swanzey, d	13
Ralph T. Rines, Swanzey, d	112
George W. Schnyer, Keene, d	178
Total vote, d	1,400

## For County Attorney:

Edward J. O'Brien, Keene, r	5,046
Edward J. O'Brien, Keene, d	69

## For County Treasurer:

Philip C. Dyer, Keene, r	4,938
Constance R. Wood, Keene, d	1,565
Philip C. Dyer, Keene, d	3
Total vote, d	1,568

## For Register of Deeds:

Rena M. Houle, Keene, r	4,933
Kathleen M. Davieau, Jaffrey, d	1,496
Rena M. Houle, Keene, d	3
Total vote, d	1,499

## For Register of Probate:

Phyllis J. Parker, Keene, r	5,012
Kathryn C. Forry, Jaffrey, d	1,406
Phyllis J. Parker, Keene, d	10
Total vote, d	1,416

## For County Commissioners:

## First District:

Louis S. Ballam, Walpole, r	634
Richard W. Louis, Chesterfield, r	672
Total vote, r	1,306
Frederick Cunliffe, Walpole, d	240
Louis S. Ballam, Walpole, d	3

Richard W. Louis, Chesterfield, d	3
Total vote, d	246
Second District:	
David A. Barrett, Keene, r	1,211
Thompson C. Streeter, Keene, r	889
Total vote, r	2,100
Joan H. Foldeak, Keene, d	656
David A. Barrett, Keene, d	38
Thompson C. Streeter, Keene, d	51
Total vote, d	745

COOS COUNTY

For Sheriff:	
Emile A. Martineau, Berlin, r	3,204
Emile A. Martineau, Berlin, d	368
For County Attorney:	
Pierre J. Morin, Berlin, r	3,073
Pierre J. Morin, Berlin, d	115
For County Treasurer:	
John D. Morton, Sr., Berlin, r	3,024
John D. Morton, Sr., Berlin, d	74
For Register of Deeds:	
Warren A. Bartlett, Lancaster, r	3,228
Warren A. Bartlett, Lancaster, d	121
For Register of Probate:	
A Gladys MacLean, Lancaster, r	3,193
A. Gladys MacLean, Lancaster, d	91
For County Commissioners:	
First District:	
Rene Bergeron, Berlin, r	83
Rene Bergeron, d	1,722
Second District:	
Thomas R. Corrigan, Lancaster, r	1,140
Sherwood L. Blodgett, Northumberland, d	382
Third District:	
Norman S. Brungot, Colebrook, r	703
Norman S. Brungot, Colebrook, d	21

GRAFTON COUNTY

For Sheriff:	
Herbert W. Ash, Campton, r	7,711
Herbert W. Ash, Campton, d	246
For County Attorney:	
John B. Eames, Littleton, r	4,412
Donald A. Ingram, Hanover, r	3,512
Total vote, r	7,924
John B. Eames, Littleton, d	28
Donald A. Ingram, Hanover, d	16
Total vote, d	44
For County Treasurer:	
Willard G. Bromage, Jr., Littleton, r	7,463
Willard G. Bromage, Jr., Littleton, d	23

## For Register of Deeds:

Charles A. Wood, Haverhill, r	7,888
Charles A. Wood, Haverhill, d	66

## For Register of Probate:

Barbara J. Fortier, Haverhill, r	7,749
Barbara J. Fortier, Haverhill, d	46

## For County Commissioners:

## First District:

William A. Baker, Lebanon, r	1,301
Shirley K. Merrill, Lebanon, r	1,592
Total vote, r	2,893
Barbara B. Hill, Lebanon, d	855
William A. Baker, Lebanon, d	38
Shirley K. Merrill, Lebanon, d	77
Total vote, d	970

## Second District:

George F. Clement, Landaff, r	2,645
Suzannah B. Hatt, Bethlehem, d	395
George F. Clement, Landaff, d	11
Total vote, d	406

## Third District:

Kenneth G. Bell, Plymouth, r	1,667
Madison W. Sears, Plymouth, r	1,162
Total vote, r	2,829
Kenneth G. Bell, Plymouth, d	14

## HILLSBOROUGH COUNTY

## For Sheriff:

Lawrence J. Shea, Manchester, r	308
John Pelletier, Merrimack, r	12
Andrew Polak, Milford, r	22
Total vote, r	342
Lawrence J. Shea, Manchester, d	18,218

## For County Attorney:

James A. Connor, Weare, r	266
James A. Connor, Weare, d	16,918

## For County Treasurer:

Richard E. Howard, Hillsborough, r	15,205
Aurele A. Beaudoin, Manchester, d	1,477
Claude E. Dupont, Manchester, d	2,594
Lorenzo P. Gauthier, Manchester, d	2,856
John A. Lemon, Manchester, d	1,753
Rudolph Makara, Manchester, d	1,474
John J. McDonough, Manchester, d	5,517
Eugene E. Morin, Manchester, d	2,927
Richard E. Howard, Hillsborough, d	4
Total vote, d	18,602

## For Register of Deeds:

John L. MacDonald, Manchester, r	15,461
Joseph G. Maltais, Manchester, r	73
Total vote, r	15,534
Ernest E. Fluet, Nashua, d	2,801
Joseph G. Maltais, Manchester, d	12,373
Laurence S. O'Rourke, Manchester, d	4,395

John L. MacDonald, Manchester, d	2
Total vote, d	19,571
For Register of Probate:	
Teresa Campbell, Manchester, r	14,559
C. Edward Bourassa, Manchester, r	22
Total vote, r	14,581
C. Edward Bourassa, Manchester, d	17,177
Teresa Campbell, Manchester, d	4
Total vote, d	17,181
For County Commissioners:	
First District:	
Robert L. Lafond, Manchester, r	5,035
Lloyd G. Basinow, Manchester, r	30
Gerard J. DeGrace, Manchester, r	42
Robert Sowa, Manchester, r	14
John J. Walsh, Manchester, r	15
Total vote, r	5,136
Lloyd G. Basinow, Manchester, d	2,326
Gerard J. DeGrace, Manchester, d	3,123
Robert P. Pare, Manchester, d	2,255
Robert Sowa, Manchester, d	1,887
George H. Tremblay, Manchester, d	798
John J. Walsh, Manchester, d	3,684
Robert L. Lafond, Manchester, d	1
Total vote, d	14,074
Second District:	
Gerry F. Parker II, Nashua, r	1,701
Armand A. Beaulieu, Nashua, d	1,613
Ronald R. Therrien, Nashua, d	788
Gerry F. Parker II, Nashua, d	1
Total vote, d	2,402
Third District:	
Richard R. Gauvin, Goffstown, r	1,339
Edward J. Lobacki, Peterborough, r	5,657
Antonio J. Roy, Jr., Goffstown, r	1,866
Total vote, r	8,862
Rosario Ricciardi, Milford, d	3,197
Edward J. Lobacki, Peterborough, d	9
Antonio J. Roy, Jr., Goffstown, d	27
Total vote, d	3,233

MERRIMACK COUNTY

For Sheriff:	
Ronald Dana Daniels, Jr., Hopkinton, r	11,293
Robert E. Wilson, Concord, d	2,565
Ronald Dana Daniels, Hopkinton, d	96
Total vote, d	2,661
For County Attorney:	
Richard A. Hampe, Hopkinton, r	10,327
Vincent Dunn, Concord, d	4
Richard A. Hampe, Hopkinton, d	15
Alexander Lachiatto, Franklin, d	38
Richard Mahan, Concord, d	11
Vincent J. Nardi II, Concord, d	78
Total vote, d	146

## For County Treasurer:

Robert A. Foster, Concord, r	10,513
Joan J. O'Hara, Concord, d	2,694
Robert A Foster, Concord, d	5
Total vote, d	<u>2,699</u>

## For Register of Deeds:

Kathleen M. Roy, Concord, r	11,028
A. Richard Gewehr, Concord, d	2,577
Kathleen M. Roy, Concord, d	14
Total vote, d	<u>2,591</u>

## For Register of Probate:

Carol E. Ingraham, Concord, r	6,609
Frances Tranfaglia, Concord, r	3,947
Total vote, r	<u>10,556</u>
Janice Beal, Concord, d	2,604
Carol E. Ingraham, Concord, d	8
Frances Tranfaglia, Concord, d	22
Total vote, d	<u>2,634</u>

## For County Commissioners:

## First District:

Raymond K. Perkins, Concord, r	4,308
Charles E. Brereton, Concord, d	924
Raymond K. Perkins, Concord, d	2
Total vote, d	<u>926</u>

## Second District:

William T. Andrews, New London, r	1,142
Albert M. Ayotte, Franklin, r	1,476
Total vote, r	<u>2,618</u>
George R. Mullin, Boscawen, d	182
Geraldine W. Wilson, Franklin, d	419
William T. Andrews, New London, d	2
Albert M. Ayotte, Franklin, d	3
Total vote, d	<u>606</u>

## Third District:

Peter J. Spaulding, Bedford, r	3,864
Russell H. Bishop, Jr., Henniker, d	1,121

## ROCKINGHAM COUNTY

## For Sheriff:

George Sampson, Brentwood, r	14,486
Edward J. Gonyer, Derry, d	3,881
George Sampson, Brentwood, d	20
Total vote, d	<u>3,901</u>

## For County Attorney:

Carleton Eldredge, Stratham, r	13,981
Wayne C. Vennard, Jr., Portsmouth, d	4,071
Carleton Eldredge, Stratham, d	12
Total vote, d	<u>4,083</u>

## For County Treasurer:

Winston H. Lothrop, Exeter, r	13,509
Winston H. Lothrop, Exeter, d	7
Jules Ducharme, Salem, d	8
Total vote, d	<u>15</u>

## For Register of Deeds:

Edith E. Holland, Exeter, r	14,501
Edith E. Holland, Exeter, d	29
Elizabeth Collins, Salem, d	9
Total vote, d	38

## For Register of Probate:

Edward J. Howard, Exeter, r	13,690
Edward J. Howard, Exeter, d	15
William Knightly, Salem, d	9
Total vote, d	24

## For County Commissioners:

## First District:

C. Cecil Dame, Portsmouth, r	2,391
Donald A. Ring, Hampton, r	1,952
Total vote, r	4,343
John C. Driscoll, Portsmouth, d	1,413
C. Cecil Dame, Portsmouth, d	6
Donald A. Ring, Hampton, d	1
Total vote, d	1,420

## Second District:

Gerard J. Comtois, Jr., Exeter, r	1,916
Ralph E. Southwick, Kingston	2,445
Arthur Tufts, Exeter, r	2,087
Total vote, r	6,448
Jean Gemma, Epping, d	22
Gerard J. Comtois, Jr., Exeter, d	95
Ralph E. Southwick, Kingston, d	32
Arthur Tufts, Exeter, d	4
Total vote, d	153

## Third District:

Bernard W. M. Campbell, Salem, r	1,967
Russell J. Hall, Hampstead, r	2,386
Total vote, r	4,353
Bernard W. M. Campbell, Salem, d	37
Russell J. Hall, Hampstead, d	32
John C. White, Derry, d	18
John E. White, Derry, d	53
Total vote, d	140

## STRAFFORD COUNTY

## For Sheriff:

Joseph Dreinczyk, Somersworth, r	1,012
Harold R. Knight, Durham, r	5,071
Robert H. Eastman, Rollinsford, r	33
John Maglaras, Dover, r	47
Total vote, r	6,163
Robert H. Eastman, Rollinsford, d	1,237
Edward L. Flanagan, Rochester, d	1,093
John Maglaras, Dover, d	1,645
Joseph Dreinczyk, Somersworth, d	114
Harold R. Knight, Durham, d	47
Total vote, d	4,136

## For County Attorney:

T. Casey Moher, Dover, r	5,523
T. Casey Moher, Dover, d	91

## For County Treasurer:

Leo Cormier, Rochester, r	42
Robert Forste, Durham, r	21
Thomas K. Davenhall, Farmington, r	11
Chester Tecce, Durham, r	4
Total vote, r	78
Leo Cormier, Rochester, d	3,460

## For Register of Deeds:

Marjorie E. Holmes, Dover, r	5,740
Emmanuel P. Krasner, Rochester, d	3,027
Marjorie E. Holmes, Dover, d	20
Total vote, d	3,047

## For Register of Probate:

Margaret Waldron Ogden, Dover, r	131
Peter Donahue, Durham, r	13
Total vote, r	144
Margaret Waldron Ogden, Dover, d	2,915
Jacqueline H. Straus, Durham, d	900
Total vote, d	3,815

## For County Commissioners:

Neil H. Robinson, Dover, r	4,153
George A. Young, Rochester, r	4,492
Chester H. Tecce, Durham, r	157
Joyce Eaves, Milton, r	15
John Flanagan, Dover, r	26
Total vote, r	8,843
Andrew R. Courteau, Sr., Dover, d	2,227
Paul J. Dumont, Rochester, d	1,961
Barry K. Flanagan, Rochester, d	1,198
John L. Flanagan, Dover, d	1,765
Roland N. Hebert, Somersworth, d	1,827
Judy L. Simpson, Durham, d	1,161
Neil H. Robinson, Dover, d	3
George A. Young, Rochester,	3
Total vote, d	10,145

## SULLIVAN COUNTY

## For Sheriff:

John W. McCusker, Claremont, r	3,050
Dominic A. Gallo, Claremont, d	1,212
John W. McCusker, Claremont, d	24
Total vote, d	1,236

## For County Attorney:

Edward J. Tenney II, Claremont, r	2,866
Edward J. Tenney II, Claremont, d	45
Charles Spanos, Claremont, d	33
Total vote, d	78

## For County Treasurer:

James A. Saggiotes, Newport, r	2,828
Aurel K. Bartley, Claremont, d	1,199
James A. Saggiotes, Newport, d	7
Total vote, d	1,206

For Register of Deeds:

Zella Eastman LaForge, Newport, r	2,968
Zella Eastman LaForge, Newport, d	29
Ramona Truell, Newport, d	<u>14</u>
Total vote, d	43

For Register of Probate:

Bernice M. Sawyer MacWilliams, Newport, r	3,011
Bernice M. Sawyer MacWilliams, Newport, d	40
Ella Renny, Grantham, d	<u>20</u>
Total vote, d	60

For County Commissioners:

First District:

Rodney G. Webster, Claremont, r	2,615
Ronald Laramie, Claremont, d	1,344
Rodney G. Webster, Claremont, d	<u>1</u>
Total vote, d	1,345

Second District:

Remington B. Woodhull, Newport, r	2,699
Leonard M. Perkinson, Newport, d	1,140
Remington B. Woodhull, Newport, d	<u>4</u>
Total vote, d	1,144

Third District:

Glenn N. Bascom, Acworth, r	1,487
Edward J. Bennett, Goshen, r	<u>1,423</u>
Total vote, r	2,910
Glenn N. Bascom, Acworth, d	7
Edward J. Bennett, Goshen, d	<u>5</u>
Total vote, d	12

SUMMARY BY COUNTIES  September 12, 1972  REPUBLICAN	Republican Ballots Cast	Republican Absentee Ballots Cast	Total of all Republican Ballots Cast
Belknap . . . . .	5714	284	5998
Carroll . . . . .	5005	318	5323
Cheshire . . . . .	5651	189	5840
Coos . . . . .	3499	232	3731
Grafton . . . . .	8863	564	9427
Hillsborough . . . . .	21504	860	22364
Merrimack . . . . .	12419	611	13030
Rockingham . . . . .	17415	630	18045
Strafford . . . . .	6479	290	6769
Sullivan . . . . .	3197	186	3383
Totals . . . . .	89746	4164	93910

SUMMARY BY COUNTIES September 12, 1972 DEMOCRATIC	Democratic Ballots Cast	Democratic Absentee Ballots Cast	Total of all Democratic Ballots Cast
Belknap . . . . .	1718	102	1820
Carroll . . . . .	631	56	687
Cheshire . . . . .	2207	77	2284
Coos . . . . .	3048	214	3262
Grafton . . . . .	2377	251	2628
Hillsborough . . . . .	22291	789	23080
Merrimack . . . . .	3828	155	3983
Rockingham . . . . .	6181	164	6345
Strafford . . . . .	4662	143	4805
Sullivan . . . . .	1712	174	1886
Totals . . . . .	48655	2125	50780

SUMMARY BY COUNTIES  September 12, 1972  REPUBLICAN	GOVERNOR							
	Bussey, r	Doucet, r	Koromilas, r	Peterson, r	Thomson, r	Chimento, d	Crowley, d	Raiche, d
Belknap . . . . .	43	28	215	2176	3283	—	12	3
Carroll . . . . .	43	26	194	1821	3095	—	3	—
Cheshire . . . . .	34	34	179	3508	1848	—	18	19
Coos . . . . .	20	55	37	1346	2147	—	18	5
Grafton . . . . .	47	55	152	3861	5075	—	29	20
Hillsborough . . . . .	243	132	690	8589	11399	2	473	31
Merrimack . . . . .	119	79	537	6491	5356	—	35	48
Rockingham . . . . .	248	89	655	8946	7401	—	59	17
Strafford . . . . .	20	10	1134	2980	2475	—	17	12
Sullivan . . . . .	35	30	182	1534	1532	—	4	6
Totals . . . . .	852	538	3975	41252	43611	2	668	161

SUMMARY BY COUNTIES  September 12, 1972  DEMOCRATIC	GOVERNOR				
	Chimento, d	Crowley, d	Raiche, d	Peterson, r	Thomson, r
Belknap . . . . .	29	1042	476	28	57
Carroll . . . . .	11	334	190	9	26
Cheshire . . . . .	42	929	1085	20	35
Coos . . . . .	56	1763	969	24	95
Grafton . . . . .	37	815	1383	58	137
Hillsborough . . . . .	414	16288	5385	78	320
Merrimack . . . . .	49	1873	1683	38	90
Rockingham . . . . .	188	3062	2302	95	77
Strafford . . . . .	79	2444	1820	36	49
Sullivan . . . . .	38	776	923	6	20
Totals . . . . .	943	29326	16216	392	906

BELKNAP COUNTY	Republican Ballots Cast	Rep Absentee Ballots Cast	Total Republican Ballots Cast	GOVERNOR							
				Bussey, r	Doucet, r	Koromilas, r	Peterson, r	Thomson, r	Raiche, d	Crowley, d	
September 12, 1972											
REPUBLICAN											
Alton . . . . .	580	29	609	7	1	44	174	362	—	—	
Barnstead . . . . .	264	13	277	—	—	4	91	173	—	—	
Belmont . . . . .	346	13	359	2	1	20	94	232	—	—	
Center Harbor . . . . .	128	8	136	4	—	7	63	56	—	2	
Gilford . . . . .	724	23	747	4	8	16	335	358	—	3	
Gilmanton . . . . .	372	25	397	4	1	11	153	216	1	—	
Laconia —											
Ward 1 . . . . .	435	27	462	2	1	13	225	209	—	—	
Ward 2 . . . . .	211	17	228	3	—	8	94	113	—	—	
Ward 3 . . . . .	183	15	198	2	3	10	101	73	—	—	
Ward 4 . . . . .	358	30	388	1	—	11	193	174	—	—	
Ward 5 . . . . .	298	7	305	2	2	13	65	158	—	—	
Ward 6 . . . . .	536	30	566	7	2	22	172	344	2	7	
Meredith . . . . .	567	24	591	4	6	9	158	377	—	—	
New Hampton . . . . .	199	2	201	—	1	10	59	129	—	—	
Sanbornton . . . . .	168	5	173	1	—	9	85	74	—	—	
Tilton . . . . .	345	16	361	—	2	8	114	235	—	—	
Totals . . . . .	5714	284	5998	43	28	215	2176	3282	3	12	

BELKNAP COUNTY	Democratic Ballots Cast	Dem Absentee Ballots Cast	Total Democratic Ballots Cast	GOVERNOR					
				Chimento, d	Crowley, d	Raiche, d	Thomson, r	Peterson, r	Scattering
September 12, 1972									
DEMOCRATIC									
Alton . . . . .	78	8	86	1	57	11	—	—	—
Barnstead . . . . .	97	8	105	2	52	14	20	7	2
Belmont . . . . .	132	3	135	—	94	19	8	3	1
Center Harbor . . . . .	33	—	33	3	10	13	—	2	3
Gilford . . . . .	127	1	128	3	54	50	3	6	—
Gilmanton . . . . .	67	5	72	—	42	15	8	3	—
Laconia —									
Ward 1 . . . . .	78	11	89	1	46	28	5	1	—
Ward 2 . . . . .	270	14	284	2	186	77	3	2	—
Ward 3 . . . . .	53	2	55	—	33	18	—	2	—
Ward 4 . . . . .	148	8	156	3	81	57	—	—	—
Ward 5 . . . . .	151	18	169	2	122	32	—	—	—
Ward 6 . . . . .	186	8	194	6	127	37	—	—	—
Meredith . . . . .	93	10	103	2	47	28	10	2	—
New Hampton . . . . .	45	1	46	2	16	13	—	—	—
Sanbornton . . . . .	43	—	43	—	10	27	—	—	3
Tilton . . . . .	117	5	122	2	65	37	—	—	—
Totals . . . . .	1718	102	1820	29	1042	476	57	28	9

CARROLL COUNTY	Republican Ballots Cast	Rep Absentee Ballots Cast	Total Republican Ballots Cast	GOVERNOR						
				Bussey, r	Doucet, r	Koromilas, r	Peterson, r	Thomson, r	Crowley, d	Scattering
September 12, 1972										
REPUBLICAN										
Albany . . . . .	48	2	50	—	—	1	14	33	—	—
Bartlett . . . . .	290	14	304	—	3	5	77	216	—	—
Brookfield . . . . .	102	17	119	—	1	4	46	66	—	—
Chatham . . . . .	16	1	17	—	—	—	10	7	—	—
Conway . . . . .	1212	114	1326	12	8	20	466	768	—	6
Eaton . . . . .	61	12	73	—	—	—	26	47	—	—
Effingham . . . . .	94	9	103	—	—	1	40	59	—	—
Freedom . . . . .	110	3	113	2	1	1	55	52	—	—
Hart's Location . . . . .	6	2	8	—	—	—	—	8	—	—
Hale's Location . . . . .	—	—	—	—	—	—	—	—	—	—
Jackson . . . . .	92	—	92	—	1	—	47	55	—	—
Madison . . . . .	164	2	166	1	1	3	52	100	—	—
Moultonborough . . . . .	446	23	469	8	4	16	111	322	—	—
Ossipee . . . . .	338	8	346	2	1	12	82	241	—	—
Sandwich . . . . .	242	12	254	3	1	9	85	146	1	—
Tamworth . . . . .	218	20	238	—	—	9	79	143	—	—
Tuftonboro . . . . .	368	14	382	4	—	4	146	218	—	—
Wakefield . . . . .	465	27	492	4	4	90	143	252	—	—
Wolfeboro . . . . .	733	38	771	7	1	19	342	362	2	—
Totals . . . . .	5005	318	5323	43	26	194	821	3095	3	6

CARROLL COUNTY	Democratic Ballots Cast	Dem Absentee Ballots Cast	Total Democratic Ballots Cast	GOVERNOR					
				Chimento, d	Crowley, d	Raiche, d	Thomson, r	Peterson, r	Scattering
September 12, 1972									
DEMOCRATIC									
Albany . . . . .	9	—	9	—	3	2	3	—	—
Bartlett . . . . .	25	8	33	—	15	13	2	—	—
Brookfield . . . . .	9	—	9	—	4	3	—	—	1
Chatham . . . . .	9	2	11	—	2	8	—	—	—
Conway . . . . .	154	8	162	2	79	42	10	—	5
Eaton . . . . .	12	9	21	—	8	9	—	—	1
Effingham . . . . .	14	1	15	—	11	3	—	—	—
Freedom . . . . .	18	2	20	—	14	3	—	—	—
Hart's Location . . . . .	3	—	3	—	2	—	1	—	—
Hale's Location . . . . .	—	—	—	—	—	—	—	—	—
Jackson . . . . .	46	1	47	—	24	9	—	—	—
Madison . . . . .	11	—	11	—	3	4	—	—	—
Moultonborough . . . . .	30	2	32	—	21	9	—	—	—
Ossipee . . . . .	47	6	53	3	34	7	3	—	—
Sandwich . . . . .	31	3	34	1	10	17	2	1	—
Tamworth . . . . .	47	7	54	—	19	25	4	1	—
Tuftonboro . . . . .	22	—	22	2	9	3	1	2	—
Wakefield . . . . .	87	5	92	—	48	17	—	2	6
Wolfeboro . . . . .	57	2	59	3	28	16	—	3	—
Totals . . . . .	631	56	687	11	334	190	26	9	13

CHESHIRE COUNTY	Republican Ballots Cast	Rep Absentee Ballots Cast	Total Republican Ballots Cast	GOVERNOR		
				Bussey, r	Doucet, r	Koromilas, r
September 12, 1972						
REPUBLICAN						
Alstead . . . . .	173	8	181	2	3	2
Chesterfield . . . . .	213	3	216	2	2	8
Dublin . . . . .	201	3	204	2	1	2
Fitzwilliam . . . . .	207	5	212	1	1	6
Gilsum . . . . .	49	5	54	—	1	—
Harrisville . . . . .	68	3	71	1	1	2
Hinsdale . . . . .	183	9	192	2	—	5
Jaffrey . . . . .	412	36	448	2	1	2
Keene —						
Ward 1 . . . . .	305	1	306	1	2	13
Ward 2 . . . . .	354	14	368	2	1	17
Ward 3 . . . . .	377	7	384	—	—	17
Ward 4 . . . . .	693	17	710	3	1	30
Ward 5 . . . . .	428	20	448	2	8	21
Marlborough . . . . .	187	3	190	1	—	5
Marlow . . . . .	48	2	50	1	1	—
Nelson . . . . .	77	4	81	—	—	—
Richmond . . . . .	62	1	63	—	2	3
Rindge . . . . .	174	9	183	2	—	2
Roxbury . . . . .	21	—	21	—	—	4
Stoddard . . . . .	56	1	57	—	—	—
Sullivan . . . . .	73	4	77	—	—	1
Surry . . . . .	68	1	69	—	1	4
Swanzy . . . . .	476	10	486	4	4	19
Troy . . . . .	64	2	66	—	2	3
Walpole . . . . .	388	7	395	4	2	8
Westmoreland . . . . .	138	9	147	1	—	4
Winchester . . . . .	156	5	161	1	—	1
Totals	5651	189	5840	34	34	179

CHESHIRE COUNTY	GOVERNOR (Continued)				
	Peterson, r	Thomson, r	Raiche, d	Crowley, d	Scattering
September 12, 1972					
REPUBLICAN					
Alstead . . . . .	86	82	—	—	—
Chesterfield . . . . .	133	62	—	—	—
Dublin . . . . .	129	65	—	—	—
Fitzwilliam . . . . .	117	86	—	—	—
Gilsum . . . . .	29	21	—	—	—
Harrisville . . . . .	53	14	—	—	—
Hinsdale . . . . .	95	86	—	—	—
Jaffrey . . . . .	215	218	—	—	—
Keene —					
Ward 1 . . . . .	203	73	6	1	—
Ward 2 . . . . .	225	87	—	5	—
Ward 3 . . . . .	246	104	2	2	—
Ward 4 . . . . .	459	167	7	4	—
Ward 5 . . . . .	341	67	—	—	—
Marlborough . . . . .	131	50	—	—	—
Marlow . . . . .	25	22	—	—	—
Nelson . . . . .	48	29	1	—	1
Richmond . . . . .	36	21	—	—	—
Rindge . . . . .	107	69	—	—	—
Roxbury . . . . .	10	7	—	—	—
Stoddard . . . . .	17	40	—	—	—
Sullivan . . . . .	45	27	—	—	—
Surry . . . . .	47	14	—	—	—
Swanzy . . . . .	287	149	3	3	—
Troy . . . . .	32	29	—	—	—
Walpole . . . . .	216	144	—	—	—
Westmoreland . . . . .	98	40	—	3	—
Winchester . . . . .	78	75	—	—	—
Totals . . . . .	3508	1848	19	18	1

CHESHIRE COUNTY	Democratic Ballots Cast	Dem Absentee Ballots Cast	Total Democratic Ballots Cast	GOVERNOR				
				Chimento, d	Crowley, d	Raiche, d	Thomson, r	Peterson, r
September 12, 1972								
DEMOCRATIC								
Alstead . . . . .	42	5	47	3	25	18	—	1
Chesterfield . . . . .	71	2	73	1	20	47	2	—
Dublin . . . . .	58	—	58	—	23	33	—	—
Fitzwilliam . . . . .	21	—	21	3	5	9	2	—
Gilsum . . . . .	22	2	24	—	8	15	1	—
Harrisville . . . . .	43	3	46	—	21	21	2	—
Hinsdale . . . . .	52	—	52	1	40	6	—	—
Jaffrey . . . . .	169	14	183	4	75	89	—	—
Keene —								
Ward 1 . . . . .	270	7	277	1	122	134	4	3
Ward 2 . . . . .	210	4	214	1	81	97	—	—
Ward 3 . . . . .	140	3	143	1	52	74	4	3
Ward 4 . . . . .	242	9	251	4	78	146	3	5
Ward 5 . . . . .	247	8	255	7	100	127	—	—
Marlborough . . . . .	79	—	79	—	34	34	2	—
Marlow . . . . .	21	—	21	—	10	4	4	—
Nelson . . . . .	13	—	13	—	2	10	1	—
Richmond . . . . .	19	—	19	1	8	7	2	—
Rindge . . . . .	53	1	54	2	17	33	—	—
Roxbury . . . . .	3	—	3	—	1	1	—	—
Stoddard . . . . .	11	1	12	—	6	2	1	1
Sullivan . . . . .	25	—	25	2	7	10	—	1
Surry . . . . .	16	1	17	1	8	6	1	—
Swanzy . . . . .	144	7	151	1	69	64	2	6
Troy . . . . .	60	—	60	4	29	21	2	—
Walpole . . . . .	94	7	101	—	51	41	—	—
Westmoreland . . . . .	29	—	29	1	9	18	—	—
Winchester . . . . .	53	3	56	4	28	18	2	—
Totals . . . . .	2207	77	2284	42	929	1085	35	20

COOS COUNTY  September 12, 1972  REPUBLICAN	Republican Ballots Cast	Rep Absentee Ballots Cast	Total Republican Ballots Cast	GOVERNOR		
				Bussey, r	Doucet, r	Koromilas, r
Atk. & Gil. Ac. Gt.	—	—	—	—	—	—
Bean's Grant . . . . .	—	—	—	—	—	—
Bean's Purchase . . . . .	—	—	—	—	—	—
Berlin —	—	—	—	—	—	—
Ward 1 . . . . .	173	5	178	1	2	5
Ward 2 . . . . .	259	15	274	1	7	3
Ward 3 . . . . .	509	30	539	4	6	8
Ward 4 . . . . .	56	3	59	—	4	3
Cambridge . . . . .	—	—	—	—	—	—
Carroll . . . . .	87	2	89	4	1	—
Chandler's Purchase . . . . .	—	—	—	—	—	—
Clarksville . . . . .	26	1	27	—	—	—
Colebrook . . . . .	343	37	380	3	7	4
Columbia . . . . .	44	1	45	—	4	—
Crawford's Purchase . . . . .	—	—	—	—	—	—
Cutt's Grant . . . . .	—	—	—	—	—	—
Dalton . . . . .	74	4	78	1	—	—
Dix's Grant . . . . .	—	—	—	—	—	—
Dixville . . . . .	12	1	13	—	—	—
Dummer . . . . .	28	—	28	2	—	—
Errol . . . . .	23	2	25	—	—	—
Erving's Gt. or Loc.	—	—	—	—	—	—
Gorham . . . . .	248	12	260	—	3	3
Green's Grant . . . . .	—	—	—	—	—	—
Hadley's Purchase . . . . .	—	—	—	—	—	—
Jefferson . . . . .	120	3	123	—	2	2
Kilkenny . . . . .	—	—	—	—	—	—
Lancaster . . . . .	445	43	488	1	6	1
Low & Burbank's Gt . . . . .	—	—	—	—	—	—
Martin's Location . . . . .	—	—	—	—	—	—
Milan . . . . .	71	3	74	1	1	—
Millsfield . . . . .	3	—	3	—	—	—
Northumberland . . . . .	240	14	254	1	2	1
Odell . . . . .	—	—	—	—	—	—
Pinkham's Grant . . . . .	3	—	3	—	—	—
Pittsburg . . . . .	165	9	174	—	2	1
Randolph . . . . .	78	5	83	—	1	1
Sargent's Purchase . . . . .	—	—	—	—	—	—
Second College Gt. . . . .	—	—	—	—	—	—
Shelburne . . . . .	40	6	46	—	—	—
Stark . . . . .	38	1	39	—	1	1
Stewartstown . . . . .	94	5	99	1	—	1
Stratford . . . . .	56	4	60	—	1	—
Success . . . . .	—	—	—	—	—	—
Thomp. & Mes's Pur. . . . .	—	3	3	—	—	—
Wentworth's Loc. . . . .	4	1	5	—	—	—
Whitefield . . . . .	260	22	282	—	5	3
Totals . . . . .	3499	232	3731	20	55	37

COOS COUNTY	GOVERNOR (Continued)				
	Peterson, r	Thomson, r	Raiche, d	Crowley, d	Scattering
September 12, 1972					
REPUBLICAN					
Atk. & Gil. Ac. Gt. . . . .	—	—	—	—	—
Bean's Grant . . . . .	—	—	—	—	—
Bean's Purchase . . . . .	—	—	—	—	—
Berlin —					
Ward 1 . . . . .	55	107	—	—	—
Ward 2 . . . . .	133	122	—	—	—
Ward 3 . . . . .	184	321	—	—	—
Ward 4 . . . . .	11	34	1	—	—
Cambridge . . . . .	—	—	—	—	—
Carroll . . . . .	23	51	1	5	—
Chandler's Purchase	—	—	—	—	—
Clarksville . . . . .	6	21	—	—	—
Colebrook . . . . .	180	180	—	—	—
Columbia . . . . .	6	34	—	—	—
Crawford's Purchase	—	—	—	—	—
Cutt's Grant . . . . .	—	—	—	—	—
Dalton . . . . .	33	43	—	—	—
Dix's Grant . . . . .	—	—	—	—	—
Dixville . . . . .	6	6	—	—	—
Dummer . . . . .	11	14	—	—	—
Errol . . . . .	4	20	—	1	—
Erving's Gt. or Loc.	—	—	—	—	—
Gorham . . . . .	98	149	—	—	—
Green's Grant . . . . .	—	—	—	—	—
Hadley's Purchase	—	—	—	—	—
Jefferson . . . . .	33	76	—	—	—
Kilkenny . . . . .	—	—	—	—	—
Lancaster . . . . .	271	206	—	1	—
Low & Burbank's Gt.	—	—	—	—	—
Martin's Location . . . . .	—	—	—	—	—
Milan . . . . .	10	61	—	1	—
Millsfield . . . . .	—	3	—	—	—
Northumberland . . . . .	80	153	2	8	1
Odell . . . . .	—	—	—	—	—
Pinkham's Grant . . . . .	2	1	—	—	—
Pittsburg . . . . .	23	138	—	—	—
Randolph . . . . .	26	55	—	—	—
Sargent's Purchase	—	—	—	—	—
Second College Gt. . . . .	—	—	—	—	—
Shelburne . . . . .	20	24	—	—	—
Stark . . . . .	6	27	—	—	—
Stewartstown . . . . .	15	80	—	—	—
Stratford . . . . .	8	48	1	2	—
Success . . . . .	—	—	—	—	—
Thomp. & Mes's Pur. . . . .	3	—	—	—	—
Wentworth's Loc. . . . .	2	2	—	—	—
Whitefield . . . . .	97	171	—	—	2
Totals . . . . .	1346	2147	5	18	3

COOS COUNTY	Democratic Ballots Cast	Dem Absentee Ballots Cast	Total Democratic Ballots Cast	GOVERNOR					
				Chimento, d	Crowley, d	Raiche, d	Thomson, r	Peterson, r	Scattering
September 12, 1972									
DEMOCRATIC									
Atk. & Gil. Ac. Gt.	—	—	—	—	—	—	—	—	—
Bean's Grant . . . . .	—	—	—	—	—	—	—	—	—
Bean's Purchase . . . . .	—	—	—	—	—	—	—	—	—
Berlin —									
Ward 1 . . . . .	541	41	582	11	273	214	13	5	—
Ward 2 . . . . .	483	43	526	8	303	155	7	7	—
Ward 3 . . . . .	332	27	359	8	177	117	23	—	—
Ward 4 . . . . .	749	61	810	13	411	264	14	—	—
Cambridge . . . . .	—	—	—	—	—	—	—	—	—
Carroll . . . . .	52	2	54	1	31	12	—	—	—
Chandler's Purchase . . . . .	—	—	—	—	—	—	—	—	—
Clarksville . . . . .	5	—	5	—	3	—	—	—	—
Colebrook . . . . .	63	1	64	2	40	6	3	5	—
Columbia . . . . .	8	—	8	—	6	1	—	—	—
Crawford's Purchase . . . . .	—	—	—	—	—	—	—	—	—
Cutt's Grant . . . . .	—	—	—	—	—	—	—	—	—
Dalton . . . . .	33	3	36	—	13	19	—	—	—
Dix's Grant . . . . .	—	—	—	—	—	—	—	—	—
Dixville . . . . .	5	1	6	—	6	—	—	—	—
Dummer . . . . .	5	—	5	—	4	—	—	—	—
Errol . . . . .	3	—	3	1	2	—	—	—	—
Erving's Gt. or Loc.	—	—	—	—	—	—	—	—	—
Gorham . . . . .	179	3	182	—	93	61	9	3	—
Green's Grant . . . . .	—	—	—	—	—	—	—	—	—
Hadley's Purchase . . . . .	—	—	—	—	—	—	—	—	—
Jefferson . . . . .	14	1	15	1	9	2	—	—	—
Kilkenny . . . . .	—	—	—	—	—	—	—	—	—
Lancaster . . . . .	78	11	89	6	53	12	—	—	9
Low & Burbank's Gt.	—	—	—	—	—	—	—	—	—
Martin's Location . . . . .	—	—	—	—	—	—	—	—	—
Milan . . . . .	29	1	30	—	17	5	5	—	—
Millsfield . . . . .	—	—	—	—	—	—	—	—	—
Northumberland . . . . .	293	13	306	2	221	57	8	2	—
Odell . . . . .	—	—	—	—	—	—	—	—	—
Pinkham's Grant . . . . .	—	—	—	—	—	—	—	—	—
Pittsburg . . . . .	22	—	22	1	9	1	6	2	—
Randolph . . . . .	11	—	11	—	6	4	—	—	—
Sargent's Purchase . . . . .	—	—	—	—	—	—	—	—	—
Second College Gt.	—	—	—	—	—	—	—	—	—
Shelburne . . . . .	10	—	10	—	4	4	1	—	—
Stark . . . . .	16	—	16	—	6	9	1	—	—
Stewartstown . . . . .	13	1	14	—	6	2	—	—	—
Stratford . . . . .	40	—	40	2	20	10	5	—	—
Success . . . . .	—	—	—	—	—	—	—	—	—
Thomp. & Mes's Pur..	—	—	—	—	—	—	—	—	—
Wentworth's Loc. . . . .	—	1	1	—	1	—	—	—	—
Whitefield . . . . .	64	4	68	—	49	14	—	—	3
Totals . . . . .	3048	214	3262	56	1763	969	95	24	12

GRAFTON COUNTY	Republican Ballots Cast	Rep Absentee Ballots Cast	Total Republican Ballots Cast	GOVERNOR		
				Bussey, r	Doucet, r	Koromilas, r
September 12, 1972						
REPUBLICAN						
Alexandria . . . . .	73	5	78	1	—	4
Ashland . . . . .	267	11	278	—	—	5
Bath . . . . .	153	14	167	—	1	4
Benton . . . . .	24	2	26	1	—	1
Bethlehem . . . . .	233	20	253	—	2	4
Bridgewater . . . . .	96	3	99	—	1	2
Bristol . . . . .	343	17	360	3	1	11
Campton . . . . .	226	12	238	3	1	2
Canaan . . . . .	231	7	238	1	3	2
Dorchester . . . . .	54	4	58	—	—	—
Easton . . . . .	35	1	36	—	—	—
Ellsworth . . . . .	10	—	10	—	—	—
Enfield . . . . .	258	7	265	1	—	5
Franconia . . . . .	132	4	136	1	2	1
Grafton . . . . .	83	4	87	—	—	2
Groton . . . . .	28	—	28	—	—	—
Hanover . . . . .	833	60	893	3	5	9
Haverhill . . . . .	682	33	715	2	7	8
Hebron . . . . .	70	7	77	2	1	6
Holderness . . . . .	287	24	311	2	1	1
Landaff . . . . .	41	1	42	—	—	—
Lebanon —						
Ward 1 . . . . .	326	13	339	—	—	2
Ward 2 . . . . .	212	17	229	2	1	6
Ward 3 . . . . .	401	27	428	1	2	7
Lincoln . . . . .	151	7	158	—	2	1
Lisbon . . . . .	229	8	237	—	1	1
Livermore . . . . .	—	—	—	—	—	—
Littleton . . . . .	1107	138	1245	5	6	21
Lyman . . . . .	32	1	33	—	1	—
Lyme . . . . .	183	8	191	—	1	3
Monroe . . . . .	114	4	118	—	2	3
Orange . . . . .	32	—	32	—	—	—
Orford . . . . .	228	17	245	—	1	4
Piermont . . . . .	85	4	89	1	—	2
Plymouth . . . . .	734	41	775	11	8	26
Rumney . . . . .	167	1	168	1	1	2
Sugar Hill . . . . .	100	6	106	—	—	—
Thornton . . . . .	140	13	153	—	3	—
Warren . . . . .	179	19	198	—	1	1
Waterville Valley . . . . .	30	3	33	—	—	5
Wentworth . . . . .	101	1	102	1	—	—
Woodstock . . . . .	153	—	153	5	—	1
Totals . . . . .	8863	564	9427	47	55	152

GRAFTON COUNTY	GOVERNOR (Continued)				
	Peterson, r	Thomson, r	Raiche, d	Crowley, d	Scattering
September 12, 1972					
REPUBLICAN					
Alexandria . . . . .	22	53	—	—	—
Ashland . . . . .	48	217	—	—	—
Bath . . . . .	56	103	—	—	—
Benton . . . . .	8	16	—	—	—
Bethlehem . . . . .	63	181	1	—	—
Bridgewater . . . . .	33	59	—	—	—
Bristol . . . . .	82	252	1	7	—
Campton . . . . .	45	185	—	—	—
Canaan . . . . .	131	97	—	—	—
Dorchester . . . . .	20	38	—	—	—
Easton . . . . .	15	19	—	—	—
Ellsworth . . . . .	2	7	—	—	—
Enfield . . . . .	172	84	2	1	—
Franconia . . . . .	48	82	—	—	1
Grafton . . . . .	20	63	—	—	—
Groton . . . . .	5	20	—	—	—
Hanover . . . . .	760	102	6	—	—
Haverhill . . . . .	279	410	—	1	—
Hebron . . . . .	27	36	—	—	—
Holderness . . . . .	112	182	—	1	—
Landaff . . . . .	9	32	—	—	—
Lebanon —					
Ward 1 . . . . .	221	103	2	—	—
Ward 2 . . . . .	138	74	—	1	—
Ward 3 . . . . .	275	126	—	1	—
Lincoln . . . . .	36	116	—	—	—
Lisbon . . . . .	101	131	—	—	—
Livermore . . . . .	—	—	—	—	—
Littleton . . . . .	302	851	4	7	6
Lyman . . . . .	15	17	—	—	—
Lyme . . . . .	133	50	—	1	—
Monroe . . . . .	41	70	—	—	—
Orange . . . . .	27	4	—	—	—
Orford . . . . .	83	160	—	—	—
Piermont . . . . .	44	39	—	—	—
Plymouth . . . . .	288	424	3	6	—
Rumney . . . . .	42	119	—	1	—
Sugar Hill . . . . .	32	72	—	—	—
Thornton . . . . .	36	111	—	1	—
Warren . . . . .	22	169	—	—	—
Waterville Valley . . . . .	25	3	—	—	—
Wentworth . . . . .	19	78	—	—	—
Woodstock . . . . .	24	120	1	1	—
Totals . . . . .	3861	5075	20	29	7

GRAFTON COUNTY  September 12, 1972  DEMOCRATIC	Democratic Ballots Cast	Dem Absentee Ballots Cast	Total Democratic Ballots Cast	GOVERNOR					
				Chimento, d	Crowley, d	Raiche, d	Thomson, r	Peterson, r	Scattering
Alexandria . . . . .	18	—	18	1	10	1	2	2	—
Ashland . . . . .	69	1	70	—	29	22	14	—	—
Bath . . . . .	5	2	7	—	5	—	2	—	—
Benton . . . . .	—	—	—	—	—	—	—	—	—
Bethlehem . . . . .	59	6	65	1	18	39	4	1	—
Bridgewater . . . . .	16	1	17	—	7	7	—	1	—
Bristol . . . . .	38	1	39	1	26	2	9	—	—
Campton . . . . .	26	1	27	—	24	4	1	—	—
Canaan . . . . .	78	3	81	2	33	25	—	—	13
Dorchester . . . . .	2	—	2	—	1	—	—	1	—
Easton . . . . .	9	—	9	—	3	6	—	—	—
Ellsworth . . . . .	1	—	1	—	1	—	—	—	—
Enfield . . . . .	94	10	104	1	36	49	4	7	—
Franconia . . . . .	44	2	46	—	10	34	—	1	—
Grafton . . . . .	12	—	12	—	6	2	2	2	—
Groton . . . . .	18	—	18	—	11	6	—	—	—
Hanover . . . . .	513	101	614	7	39	543	3	4	2
Haverhill . . . . .	81	6	87	3	47	12	18	3	1
Hebron . . . . .	8	2	10	—	7	2	—	—	—
Holderness . . . . .	27	1	28	1	13	6	—	—	6
Landaff . . . . .	2	—	2	—	1	1	—	—	—
Lebanon —									
Ward 1 . . . . .	133	3	136	2	41	69	4	5	—
Ward 2 . . . . .	154	4	158	3	63	72	5	3	—
Ward 3 . . . . .	122	15	137	3	17	98	1	2	—
Lincoln . . . . .	100	1	101	1	70	14	9	—	—
Lisbon . . . . .	56	2	58	1	36	9	—	—	—
Livermore . . . . .	—	—	—	—	—	—	—	—	—
Littleton . . . . .	287	69	356	2	119	181	15	5	—
Lyman . . . . .	16	—	16	—	8	3	2	—	—
Lyme . . . . .	55	10	65	—	7	57	1	—	—
Monroe . . . . .	12	—	12	—	7	2	—	—	—
Orange . . . . .	16	—	16	—	9	4	1	—	—
Orford . . . . .	29	1	30	1	10	8	5	6	—
Piermont . . . . .	18	1	19	1	10	6	—	2	—
Plymouth . . . . .	111	4	115	3	31	58	11	6	1
Rumney . . . . .	13	—	13	—	4	5	3	1	—
Sugar Hill . . . . .	16	—	16	1	1	11	—	2	—
Thornton . . . . .	16	—	16	—	9	2	4	—	—
Warren . . . . .	18	1	19	—	7	1	9	—	—
Waterville Valley . . . . .	21	2	23	1	5	11	1	2	—
Wentworth . . . . .	17	—	17	—	5	2	6	2	—
Woodstock . . . . .	47	1	48	1	29	9	1	—	1
Totals . . . . .	2377	251	2628	37	815	1383	137	58	24

HILLSBOROUGH COUNTY	Republican Ballots Cast	Rep Absentee Ballots Cast	Total Republican Ballots Cast	GOVERNOR		
				Bussey, r	Doucet, r	Koromilas, r
September 12, 1972						
REPUBLICAN						
Amherst . . . . .	850	74	924	7	1	11
Antrim . . . . .	287	6	293	4	—	10
Bedford . . . . .	1090	41	1131	13	5	27
Bennington . . . . .	141	6	147	2	—	2
Brookline . . . . .	199	13	212	2	1	2
Deering . . . . .	74	—	74	—	—	3
Francestown . . . . .	149	9	158	1	1	2
Goffstown . . . . .	1193	42	1235	10	10	45
Greenfield . . . . .	129	3	132	—	—	2
Greenville . . . . .	109	7	116	3	—	—
Hancock . . . . .	247	16	263	3	—	5
Hillsborough . . . . .	504	21	525	4	5	8
Hollis . . . . .	450	13	463	4	5	20
Hudson . . . . .	749	16	765	9	4	30
Litchfield . . . . .	137	1	138	3	2	4
Lyndeborough . . . . .	132	5	137	—	—	3
Manchester —						
Ward 1 . . . . .	1500	70	1570	18	5	61
Ward 2 . . . . .	1072	41	1113	9	7	43
Ward 3 . . . . .	488	26	514	16	3	18
Ward 4 . . . . .	593	23	616	5	5	35
Ward 5 . . . . .	335	8	343	1	7	18
Ward 6 . . . . .	646	13	659	3	1	33
Ward 7 . . . . .	732	17	749	3	9	22
Ward 8 . . . . .	541	15	556	13	4	26
Ward 9 . . . . .	404	7	411	7	4	17
Ward 10 . . . . .	743	18	761	15	4	20
Ward 11 . . . . .	250	6	256	4	7	13
Ward 12 . . . . .	469	18	487	7	5	14
Mason . . . . .	82	—	82	1	—	2
Merrimack . . . . .	655	9	664	9	3	24
Milford . . . . .	874	45	919	4	6	14
Mont Vernon . . . . .	173	7	180	—	1	4
Nashua —						
Ward 1 . . . . .	415	16	431	4	2	14
Ward 2 . . . . .	734	44	778	3	6	25
Ward 3 . . . . .	343	9	352	4	5	13
Ward 4 . . . . .	165	9	174	3	—	6
Ward 5 . . . . .	159	2	161	1	1	6
Ward 6 . . . . .	226	8	234	1	1	12
Ward 7 . . . . .	177	25	202	3	1	10
Ward 8 . . . . .	383	16	399	3	3	10
Ward 9 . . . . .	212	10	222	7	1	5
New Boston . . . . .	296	7	303	6	1	12
New Ipswich . . . . .	202	6	208	4	—	3
Pelham . . . . .	332	2	334	12	2	12
Peterborough . . . . .	987	53	1040	5	—	16
Sharon . . . . .	38	14	52	1	—	2
Temple . . . . .	156	4	160	—	—	—
Weare . . . . .	375	17	392	3	2	4
Wilton . . . . .	291	19	310	3	2	2
Windsor . . . . .	16	3	19	—	—	—
Totals . . . . .	21504	860	22364	243	132	690

HILLSBOROUGH COUNTY	GOVERNOR					
	Peterson, r	Thomson, r	Raiche, d	Crowley, d	Chimento, d	Scattering
September 12, 1972						
REPUBLICAN						
Amherst . . . . .	577	307	—	9	—	—
Antrim . . . . .	125	141	1	—	—	—
Bedford . . . . .	321	695	—	34	—	—
Bennington . . . . .	34	107	—	—	—	—
Brookline . . . . .	110	86	—	3	—	—
Deering . . . . .	17	51	—	—	—	—
Francestown . . . . .	65	88	—	—	—	—
Goffstown . . . . .	340	774	—	50	—	—
Greenfield . . . . .	82	45	1	—	—	—
Greenville . . . . .	28	83	—	—	—	—
Hancock . . . . .	176	74	—	—	—	—
Hillsborough . . . . .	184	309	—	—	—	—
Hollis . . . . .	282	146	—	1	—	—
Hudson . . . . .	398	277	4	6	—	3
Litchfield . . . . .	47	71	—	—	—	—
Lyndeborough . . . . .	60	70	—	4	—	—
Manchester —						
Ward 1 . . . . .	657	720	—	57	—	—
Ward 2 . . . . .	286	705	4	34	—	—
Ward 3 . . . . .	101	319	—	33	—	—
Ward 4 . . . . .	123	400	6	25	—	—
Ward 5 . . . . .	61	227	—	—	—	—
Ward 6 . . . . .	127	440	2	28	—	—
Ward 7 . . . . .	82	326	—	22	—	—
Ward 8 . . . . .	107	356	5	30	—	—
Ward 9 . . . . .	66	266	—	29	—	—
Ward 10 . . . . .	104	560	—	35	—	—
Ward 11 . . . . .	41	188	—	—	—	—
Ward 12 . . . . .	95	321	5	26	—	—
Mason . . . . .	41	35	—	—	—	—
Merrimack . . . . .	200	394	—	11	—	2
Milford . . . . .	360	518	—	6	—	—
Mont Vernon . . . . .	101	68	—	1	—	—
Nashua —						
Ward 1 . . . . .	246	143	—	—	—	—
Ward 2 . . . . .	519	204	—	—	—	—
Ward 3 . . . . .	210	99	2	2	—	—
Ward 4 . . . . .	99	60	—	—	—	—
Ward 5 . . . . .	84	65	—	1	—	—
Ward 6 . . . . .	117	101	—	—	—	—
Ward 7 . . . . .	152	108	—	—	—	—
Ward 8 . . . . .	212	155	—	6	—	—
Ward 9 . . . . .	107	95	—	—	1	—
New Boston . . . . .	114	158	1	1	—	—
New Ipswich . . . . .	81	122	—	3	—	—
Pelham . . . . .	210	85	—	5	1	—
Peterborough . . . . .	694	299	—	3	—	—
Sharon . . . . .	40	7	—	—	—	—
Temple . . . . .	77	80	—	—	—	—
Weare . . . . .	112	253	—	6	—	—
Wilton . . . . .	116	180	—	2	—	—
Windsor . . . . .	1	18	—	—	—	—
Totals . . . . .	8589	11399	31	473	2	5

HILLSBOROUGH COUNTY  September 12, 1972  DEMOCRATIC	Democratic Ballots Cast	Dem Absentee Ballots Cast	Total Democratic Ballots Cast	GOVERNOR					
				Chimento, d	Crowley, d	Raiche, d	Thomson, r	Peterson, r	Scattering
Amherst . . . . .	133	8	141	6	63	63	—	—	—
Antrim . . . . .	60	2	62	1	32	23	3	1	—
Bedford . . . . .	397	16	413	3	281	98	18	7	—
Bennington . . . . .	43	1	44	—	28	11	2	1	—
Brookline . . . . .	75	2	77	2	50	11	7	—	—
Deering . . . . .	12	1	13	1	8	4	—	—	—
Francetown . . . . .	25	4	29	—	15	10	—	1	—
Goffstown . . . . .	819	30	849	7	637	193	12	—	—
Greenfield . . . . .	40	—	40	1	29	6	—	1	—
Greenville . . . . .	134	2	136	3	88	24	10	—	—
Hancock . . . . .	38	3	41	—	14	22	—	—	—
Hillsborough . . . . .	84	6	90	—	36	46	5	2	—
Hollis . . . . .	87	4	91	2	27	52	3	2	—
Hudson . . . . .	764	10	774	56	471	168	18	8	—
Litchfield . . . . .	95	1	96	5	57	28	—	—	—
Lyndeborough . . . . .	17	1	18	3	8	5	1	—	—
Manchester —									
Ward 1 . . . . .	805	36	841	4	522	263	13	15	—
Ward 2 . . . . .	1025	39	1064	13	782	207	26	7	3
Ward 3 . . . . .	1124	65	1189	13	835	290	—	—	—
Ward 4 . . . . .	1190	56	1246	6	977	208	14	1	4
Ward 5 . . . . .	1283	21	1304	9	922	309	—	—	—
Ward 6 . . . . .	1250	43	1293	13	998	212	28	5	—
Ward 7 . . . . .	1161	37	1198	6	1078	326	23	—	—
Ward 8 . . . . .	1023	20	1043	10	773	221	24	2	—
Ward 9 . . . . .	1413	27	1440	11	1146	235	16	—	—
Ward 10 . . . . .	1378	39	1417	14	1093	258	—	—	—
Ward 11 . . . . .	1329	46	1375	16	975	314	—	2	—
Ward 12 . . . . .	1635	37	1672	10	1196	390	37	—	16
Mason . . . . .	21	—	21	3	7	3	—	—	—
Merrimack . . . . .	307	9	316	11	216	64	13	—	—
Milford . . . . .	431	27	458	1	392	44	6	3	—
Mont Vernon . . . . .	40	3	43	—	23	17	1	—	—
Nashua —									
Ward 1 . . . . .	251	10	261	7	111	129	—	—	—
Ward 2 . . . . .	255	10	265	14	158	78	—	—	—
Ward 3 . . . . .	329	14	343	18	213	127	2	1	—
Ward 4 . . . . .	430	17	447	19	293	98	3	3	1
Ward 5 . . . . .	343	13	356	28	209	95	—	—	—
Ward 6 . . . . .	483	18	501	21	308	135	—	—	—
Ward 7 . . . . .	548	55	603	19	394	151	—	—	—
Ward 8 . . . . .	346	14	360	12	202	126	—	—	—
Ward 9 . . . . .	165	16	181	11	125	47	2	—	—
New Boston . . . . .	72	1	73	1	47	14	7	1	—
New Ipswich . . . . .	90	1	91	4	38	32	9	1	—
Pelham . . . . .	245	2	247	23	139	54	—	5	1
Peterborough . . . . .	212	12	224	1	85	116	5	7	—
Sharon . . . . .	11	—	11	—	2	8	—	—	—
Temple . . . . .	22	—	22	—	8	7	—	—	—
Weare . . . . .	120	6	126	3	75	24	8	2	2
Wilton . . . . .	126	4	130	3	99	18	3	—	—
Windsor . . . . .	5	—	5	—	3	1	1	—	—
Totals . . . . .	22291	789	23080	414	16288	5385	320	78	27

MERRIMACK COUNTY	Republican Ballots Cast	Rep Absentee Ballots Cast	Total Republican Ballots Cast	GOVERNOR		
				Bussey, r	Doucet, r	Koromilas, r
September 12, 1972						
REPUBLICAN						
Allenstown . . . . .	145	2	147	—	—	4
Andover . . . . .	159	12	171	1	—	4
Boscawen . . . . .	292	2	294	1	3	3
Bow . . . . .	594	14	608	16	11	31
Bradford . . . . .	177	11	188	1	—	6
Canterbury . . . . .	172	6	178	3	1	6
Chichester . . . . .	166	9	175	2	1	11
Concord —						
Ward 1 . . . . .	435	8	443	6	5	20
Ward 2 . . . . .	760	18	778	5	8	28
Ward 3 . . . . .	608	54	662	7	6	26
Ward 4 . . . . .	601	22	623	10	—	32
Ward 5 . . . . .	502	22	524	8	2	34
Ward 6 . . . . .	427	13	440	6	1	24
Ward 7 . . . . .	880	48	928	5	6	44
Ward 8 . . . . .	728	59	787	11	5	30
Danbury . . . . .	88	2	90	1	—	1
Dunbarton . . . . .	197	6	203	2	—	10
Epsom . . . . .	224	7	231	—	—	7
Franklin —						
Ward 1 . . . . .	178	5	183	—	2	5
Ward 2 . . . . .	97	6	103	1	2	5
Ward 3 . . . . .	242	18	260	6	3	5
Henniker . . . . .	384	6	390	2	3	9
Hill . . . . .	74	2	76	2	—	1
Hooksett . . . . .	639	26	665	3	2	21
Hopkinton . . . . .	820	31	851	4	3	24
Loudon . . . . .	162	15	177	1	2	7
Newbury . . . . .	138	14	152	1	—	9
New London . . . . .	623	55	678	—	3	52
Northfield . . . . .	260	19	279	—	2	12
Pembroke . . . . .	521	29	550	4	3	30
Pittsfield . . . . .	336	8	344	3	1	11
Salisbury . . . . .	88	1	89	—	—	2
Sutton . . . . .	139	5	144	1	—	5
Warner . . . . .	379	48	427	6	3	7
Webster . . . . .	96	3	99	—	—	6
Wilnot . . . . .	88	5	93	—	1	5
Totals . . . . .	12419	611	13030	119	79	537

MERRIMACK COUNTY	GOVERNOR (Continued)				
	Peterson, r	Thomson, r	Raiche, d	Crowley, d	Scattering
September 12, 1972					
REPUBLICAN					
Allenstown . . . . .	63	74	—	—	—
Andover . . . . .	91	69	—	—	—
Boscawen . . . . .	124	146	—	—	—
Bow . . . . .	263	270	—	—	—
Bradford . . . . .	99	80	—	—	—
Canterbury . . . . .	105	62	—	—	—
Chichester . . . . .	58	98	1	1	—
Concord —					
Ward 1 . . . . .	217	180	—	—	—
Ward 2 . . . . .	438	269	6	3	1
Ward 3 . . . . .	483	129	—	—	1
Ward 4 . . . . .	324	224	5	5	—
Ward 5 . . . . .	328	133	4	1	—
Ward 6 . . . . .	210	173	6	—	—
Ward 7 . . . . .	605	248	9	1	—
Ward 8 . . . . .	433	267	6	2	—
Danbury . . . . .	20	65	—	—	—
Dunbarton . . . . .	71	115	—	—	—
Epsom . . . . .	79	136	—	—	—
Franklin —					
Ward 1 . . . . .	90	82	—	—	—
Ward 2 . . . . .	43	49	—	—	—
Ward 3 . . . . .	129	112	—	—	—
Henniker . . . . .	174	190	1	1	—
Hill . . . . .	27	44	—	—	—
Hooksett . . . . .	130	469	5	13	—
Hopkinton . . . . .	507	282	2	3	—
Loudon . . . . .	50	118	—	1	—
Newbury . . . . .	70	69	—	—	—
New London . . . . .	395	206	—	1	—
Northfield . . . . .	95	168	—	—	—
Pembroke . . . . .	265	225	—	—	—
Pittsfield . . . . .	103	210	—	3	—
Salisbury . . . . .	42	45	—	—	—
Sutton . . . . .	71	65	—	—	—
Warner . . . . .	203	196	—	—	—
Webster . . . . .	54	37	2	—	—
Wilnot . . . . .	32	51	1	—	—
Totals . . . . .	6491	5356	48	35	2

MERRIMACK COUNTY	Democratic Ballots Cast	Dem Absentee Ballots Cast	Total Democratic Ballots Cast	GOVERNOR					
				Chimento, d	Crowley, d	Raiche, d	Thomson, r	Peterson, r	Scattering
September 12, 1972									
DEMOCRATIC									
Allenstown . . . . .	371	16	387	—	259	93	—	—	—
Andover . . . . .	47	4	51	1	28	16	—	—	—
Boscawen . . . . .	56	1	57	—	28	24	2	—	2
Bow . . . . .	71	1	72	4	27	39	—	—	—
Bradford . . . . .	29	—	29	1	7	18	—	—	—
Canterbury . . . . .	32	—	32	—	4	23	1	1	1
Chichester . . . . .	18	1	19	1	7	5	3	1	—
Concord —									
Ward 1 . . . . .	173	1	174	3	71	81	9	3	—
Ward 2 . . . . .	161	5	166	3	71	85	5	—	—
Ward 3 . . . . .	94	12	106	1	27	70	—	—	5
Ward 4 . . . . .	167	2	169	3	61	93	—	—	—
Ward 5 . . . . .	109	5	114	1	25	84	—	3	—
Ward 6 . . . . .	224	4	228	4	84	122	1	5	—
Ward 7 . . . . .	154	12	166	1	42	101	3	6	—
Ward 8 . . . . .	222	7	229	—	85	125	7	6	—
Danbury . . . . .	21	—	21	1	9	8	—	—	—
Dunbarton . . . . .	64	—	64	—	30	29	—	—	—
Epsom . . . . .	51	—	51	1	31	13	3	2	—
Franklin —									
Ward 1 . . . . .	105	7	112	2	49	49	—	—	3
Ward 2 . . . . .	123	19	142	1	83	41	2	3	—
Ward 3 . . . . .	129	10	139	2	77	47	—	—	—
Henniker . . . . .	104	4	108	2	23	69	8	1	—
Hill . . . . .	5	—	5	—	2	1	1	—	—
Hooksett . . . . .	369	5	374	2	259	79	21	1	18
Hopkinton . . . . .	124	5	129	1	57	61	3	3	1
Loudon . . . . .	64	1	65	3	31	26	4	—	—
Newbury . . . . .	25	—	25	—	11	9	2	—	—
New London . . . . .	82	4	86	1	10	74	1	1	—
Northfield . . . . .	83	6	89	—	44	34	—	—	—
Pembroke . . . . .	324	8	332	6	220	79	—	—	—
Pittsfield . . . . .	94	—	94	1	56	18	7	—	—
Salisbury . . . . .	9	1	10	—	2	8	—	—	—
Sutton . . . . .	29	—	29	—	11	14	4	—	—
Warner . . . . .	51	3	54	1	20	21	—	—	—
Webster . . . . .	23	—	23	1	12	7	2	—	—
Wilnot . . . . .	21	11	32	1	10	17	1	2	—
Totals . . . . .	3828	155	3983	49	1873	1683	90	38	30

ROCKINGHAM COUNTY	Republican Ballots Cast	Rep Absentee Ballots Cast	Total Republican Ballots Cast	GOVERNOR		
				Bussey, r	Doucet, r	Koromilas, r
September 12, 1972						
REPUBLICAN						
Atkinson . . . . .	338	21	359	3	—	4
Auburn . . . . .	261	18	279	4	3	4
Brentwood . . . . .	211	6	217	2	1	11
Candia . . . . .	396	12	408	7	3	19
Chester . . . . .	319	11	330	5	2	3
Danville . . . . .	152	10	162	—	1	1
Deerfield . . . . .	281	10	291	4	1	10
Derry . . . . .	1225	32	1257	15	4	18
East Kingston . . . . .	140	—	140	2	1	3
Epping . . . . .	240	15	255	4	2	14
Exeter . . . . .	1622	108	1730	14	10	101
Fremont . . . . .	185	3	188	—	2	4
Greenland . . . . .	320	16	336	9	1	22
Hampstead . . . . .	536	14	550	10	2	10
Hampton . . . . .	1213	39	1252	8	3	53
Hampton Falls . . . . .	390	10	400	2	1	11
Kensington . . . . .	159	13	172	3	—	6
Kingston . . . . .	504	18	522	1	3	7
Londonderry . . . . .	572	4	576	6	3	14
New Castle . . . . .	187	4	191	—	1	6
Newfields . . . . .	130	5	135	—	2	6
Newington . . . . .	126	6	132	1	—	19
Newmarket . . . . .	118	4	122	—	1	7
Newton . . . . .	346	16	362	4	4	4
North Hampton . . . . .	498	7	505	5	2	15
Northwood . . . . .	316	10	326	6	5	10
Nottingham . . . . .	147	—	147	—	1	9
Plaistow . . . . .	535	19	554	8	2	3
Portsmouth —						
Ward 1 . . . . .	279	22	301	2	1	21
Ward 2 . . . . .	384	29	413	3	—	25
Ward 3 . . . . .	195	5	200	—	—	7
Ward 4 . . . . .	347	10	357	3	—	26
Ward 5 . . . . .	294	23	317	—	6	27
Ward 6 . . . . .	124	3	127	1	—	10
Raymond . . . . .	448	13	461	8	5	25
Rye . . . . .	637	13	650	2	2	31
Salem . . . . .	1977	54	2031	80	5	31
Sandown . . . . .	175	7	182	1	1	4
Seabrook . . . . .	386	10	396	10	3	11
South Hampton . . . . .	78	1	79	2	1	5
Stratham . . . . .	307	2	309	4	2	26
Windham . . . . .	317	7	324	9	2	12
Totals . . . . .	17415	630	18045	248	89	655

ROCKINGHAM COUNTY	GOVERNOR (Continued)				
	Peterson, r	Thomson, r	Raiche, d	Crowley, d	Scattering
September 12, 1972					
REPUBLICAN					
Atkinson . . . . .	266	82	—	—	—
Auburn . . . . .	40	208	1	7	—
Brentwood . . . . .	74	121	—	—	—
Candia . . . . .	80	277	—	9	—
Chester . . . . .	134	169	—	4	—
Danville . . . . .	93	64	—	—	—
Deerfield . . . . .	80	182	1	4	—
Derry . . . . .	384	806	4	11	—
East Kingston . . . . .	80	48	1	—	—
Epping . . . . .	85	140	—	—	—
Exeter . . . . .	1007	541	—	—	—
Fremont . . . . .	43	133	—	—	2
Greenland . . . . .	212	77	3	3	—
Hampstead . . . . .	291	221	—	—	—
Hampton . . . . .	788	359	—	—	—
Hampton Falls . . . . .	204	162	—	2	—
Kensington . . . . .	98	61	—	—	—
Kingston . . . . .	267	232	—	—	—
Londonderry . . . . .	138	391	—	9	—
New Castle . . . . .	155	27	1	—	—
Newfields . . . . .	65	51	—	—	—
Newington . . . . .	74	30	2	1	1
Newmarket . . . . .	67	45	—	—	—
Newton . . . . .	237	103	—	—	1
North Hampton . . . . .	322	150	—	—	—
Northwood . . . . .	111	183	—	—	—
Nottingham . . . . .	46	87	—	—	—
Plaistow . . . . .	349	180	—	—	—
Portsmouth —					
Ward 1 . . . . .	142	81	—	1	—
Ward 2 . . . . .	284	78	—	2	—
Ward 3 . . . . .	140	44	—	—	—
Ward 4 . . . . .	221	79	—	—	—
Ward 5 . . . . .	188	73	—	—	—
Ward 6 . . . . .	85	32	—	—	—
Raymond . . . . .	112	285	—	4	—
Rye . . . . .	409	190	4	—	—
Salem . . . . .	937	906	—	—	—
Sandown . . . . .	53	120	—	—	—
Seabrook . . . . .	174	167	—	—	—
South Hampton . . . . .	56	12	—	—	—
Stratham . . . . .	198	71	—	—	—
Windham . . . . .	157	133	—	2	—
Totals . . . . .	8946	7401	17	59	4

ROCKINGHAM COUNTY	Democratic Ballots Cast	Dem Absentee Ballots Cast	Total Democratic Ballots Cast	GOVERNOR						
				Chimento, d	Crowley, d	Raiche, d	Thomson, r	Peterson, r	Scattering	
September 12, 1972										
DEMOCRATIC										
Atkinson . . . . .	80	3	83	5	41	14	3	12	—	—
Auburn . . . . .	158	7	165	2	118	32	6	1	1	—
Brentwood . . . . .	31	2	33	—	20	7	1	1	—	—
Candia . . . . .	67	—	67	—	46	15	2	—	—	—
Chester . . . . .	29	—	29	—	21	6	—	1	—	—
Danville . . . . .	34	1	35	3	13	11	2	3	—	—
Deerfield . . . . .	74	—	74	2	56	13	2	—	—	—
Derry . . . . .	350	15	365	6	236	94	3	8	1	—
East Kingston . . . . .	50	2	52	1	32	9	—	1	—	—
Epping . . . . .	158	1	159	3	101	39	—	1	—	—
Exeter . . . . .	290	19	309	11	122	145	—	1	—	—
Fremont . . . . .	49	—	49	—	29	10	6	1	—	—
Greenland . . . . .	65	3	68	—	16	44	1	5	1	—
Hampstead . . . . .	105	4	109	5	63	16	4	8	—	—
Hampton . . . . .	343	8	351	8	129	171	—	—	—	—
Hampton Falls . . . . .	45	1	46	1	17	24	—	3	—	—
Kensington . . . . .	53	5	58	—	32	18	—	—	—	—
Kingston . . . . .	88	3	91	2	35	25	9	6	—	—
Londonderry . . . . .	184	2	186	7	101	51	18	—	—	—
New Castle . . . . .	51	2	53	1	12	34	—	—	—	—
Newfields . . . . .	38	—	38	—	21	15	—	1	—	—
Newington . . . . .	28	2	30	1	5	22	—	1	—	—
Newmarket . . . . .	426	10	436	—	315	101	—	—	—	—
Newton . . . . .	79	—	79	3	31	20	4	6	—	—
North Hampton . . . . .	98	5	103	5	44	45	—	5	4	—
Northwood . . . . .	61	1	62	—	26	24	—	—	—	—
Nottingham . . . . .	40	—	40	2	26	9	—	—	—	—
Plaistow . . . . .	129	4	133	6	60	33	1	9	—	—
Portsmouth —										
Ward 1 . . . . .	241	11	252	2	117	115	—	1	—	—
Ward 2 . . . . .	172	12	184	2	77	99	2	—	—	—
Ward 3 . . . . .	116	—	116	2	37	63	—	—	—	—
Ward 4 . . . . .	178	4	182	1	70	94	—	—	—	—
Ward 5 . . . . .	153	5	158	6	57	78	—	1	—	—
Ward 6 . . . . .	160	10	170	1	54	98	—	—	—	—
Raymond . . . . .	232	1	233	8	167	28	7	2	4	—
Rye . . . . .	109	—	109	1	42	57	—	2	—	—
Salem . . . . .	1264	18	1282	70	500	523	—	—	—	—
Sandown . . . . .	32	—	32	1	17	6	—	7	—	—
Seabrook . . . . .	101	—	101	7	44	25	2	2	—	—
South Hampton . . . . .	40	1	41	2	28	9	—	—	—	—
Stratham . . . . .	48	—	48	—	10	32	1	1	—	—
Windham . . . . .	132	2	134	11	74	28	3	6	1	—
Totals . . . . .	6181	164	6345	188	3062	2302	77	95	12	—

STRAFFORD COUNTY	Republican Ballots Cast	Rep Absentee Ballots Cast	Total Republican Ballots Cast	GOVERNOR							
				Bussey, r	Doucet, r	Koromilas, r	Peterson, r	Thomson, r	Raiche, d	Crowley, d	
September 12, 1972											
REPUBLICAN											
Barrington . . . . .	337	10	347	—	—	34	143	163	—	—	—
Dover —											
Ward 1 . . . . .	327	16	343	1	1	123	126	88	—	—	—
Ward 2 . . . . .	234	11	245	—	—	96	71	71	—	—	—
Ward 3 . . . . .	294	11	305	1	—	80	130	84	4	—	—
Ward 4 . . . . .	330	12	342	—	—	99	137	105	—	—	—
Ward 5 . . . . .	488	23	511	—	—	160	215	123	2	—	2
Ward 6 . . . . .	262	6	268	1	1	78	102	86	—	—	—
Durham . . . . .	790	51	841	—	1	66	618	141	1	—	—
Farmington . . . . .	422	36	458	4	—	33	121	293	—	—	—
Lee . . . . .	203	18	221	2	—	29	132	54	—	—	—
Madbury . . . . .	121	1	122	1	1	19	65	35	—	—	—
Middleton . . . . .	22	—	22	—	—	—	6	15	—	—	—
Milton . . . . .	196	4	200	2	—	20	69	104	—	—	1
New Durham . . . . .	119	6	125	—	—	7	50	66	—	—	—
Rochester —											
Ward 1 . . . . .	268	4	272	—	—	31	121	112	—	—	—
Ward 2 . . . . .	430	9	439	2	2	35	197	190	—	—	6
Ward 3 . . . . .	213	3	216	2	—	24	86	96	1	—	1
Ward 4 . . . . .	296	10	306	1	2	25	106	161	—	—	3
Ward 5 . . . . .	416	29	445	2	—	34	176	215	2	—	1
Rollinsford . . . . .	160	2	162	—	—	58	52	44	—	—	3
Somersworth —											
Ward 1 . . . . .	57	6	63	—	—	11	28	22	—	—	—
Ward 2 . . . . .	113	4	117	1	1	21	41	52	1	—	—
Ward 3 . . . . .	121	2	123	—	—	28	49	45	1	—	—
Ward 4 . . . . .	44	1	45	—	—	9	21	14	—	—	—
Ward 5 . . . . .	20	—	20	—	—	6	6	8	—	—	—
Strafford . . . . .	196	15	211	—	1	8	112	88	—	—	—
Totals . . . . .	6479	290	6769	20	10	1134	2980	2475	12	—	17

STRAFFORD COUNTY	Democratic Ballots Cast	Dem Absentee Ballots Cast	Total Democratic Ballots Cast	GOVERNOR					
				Chimento, d	Crowley, d	Raiche, d	Thomson, r	Peterson, r	Scattering
September 12, 1972									
DEMOCRATIC									
Barrington . . . . .	136	1	137	2	68	36	7	2	2
Dover —									
Ward 1 . . . . .	225	7	232	6	102	95	3	2	—
Ward 2 . . . . .	380	28	408	3	221	147	—	3	9
Ward 3 . . . . .	289	13	302	6	141	126	3	6	1
Ward 4 . . . . .	190	3	193	3	92	83	—	—	—
Ward 5 . . . . .	207	4	211	7	65	121	—	4	3
Ward 6 . . . . .	152	1	153	5	80	58	—	—	—
Durham . . . . .	338	25	363	3	23	325	—	4	—
Farmington . . . . .	112	2	114	5	82	15	—	—	—
Lee . . . . .	74	—	74	2	24	43	1	1	—
Madbury . . . . .	35	1	36	2	8	21	—	—	—
Middleton . . . . .	12	—	12	—	9	2	—	—	—
Milton . . . . .	60	—	60	2	43	10	4	—	—
New Durham . . . . .	32	—	32	—	16	12	2	1	—
Rochester —									
Ward 1 . . . . .	109	1	110	1	58	29	8	1	1
Ward 2 . . . . .	204	4	208	2	119	58	—	—	1
Ward 3 . . . . .	191	—	191	3	116	49	—	—	—
Ward 4 . . . . .	387	5	392	1	221	130	10	—	2
Ward 5 . . . . .	156	6	162	4	98	44	2	—	—
Rollinsford . . . . .	245	6	251	8	160	51	3	7	7
Somersworth —									
Ward 1 . . . . .	96	2	98	2	59	30	—	—	—
Ward 2 . . . . .	237	5	242	4	140	77	3	3	1
Ward 3 . . . . .	295	9	304	2	194	99	1	1	—
Ward 4 . . . . .	283	12	295	3	179	90	—	—	—
Ward 5 . . . . .	182	8	190	3	112	61	—	—	—
Strafford . . . . .	35	—	35	—	14	8	2	1	—
Totals . . . . .	4662	143	4803	79	2444	1820	49	36	27

SULLIVAN COUNTY  September 12, 1972  REPUBLICAN	Republican Ballots Cast	Rep Absentee Ballots Cast	Total Republican Ballots Cast	GOVERNOR						
				Bussey, r	Doucet, r	Koromilas, r	Peterson, r	Thomson, r	Raiche, d	Crowley, d
Acworth . . . . .	72	6	78	2	—	2	55	17	—	—
Charlestown . . . . .	315	36	351	5	3	9	186	134	2	1
Claremont —										
Ward 1 . . . . .	288	14	302	3	2	10	138	141	—	—
Ward 2 . . . . .	613	21	634	1	3	32	318	265	—	—
Ward 3 . . . . .	187	8	195	4	9	44	80	89	—	—
Cornish . . . . .	197	6	203	1	2	6	96	94	—	—
Croydon . . . . .	76	3	79	2	—	3	33	37	—	1
Goshen . . . . .	85	—	85	2	1	4	25	50	—	—
Grantham . . . . .	45	5	50	1	2	1	19	25	1	—
Langdon . . . . .	57	2	59	—	—	1	26	29	—	—
Lempster . . . . .	44	—	44	2	—	3	18	20	—	—
Newport . . . . .	571	40	611	5	3	42	227	319	1	2
Plainfield . . . . .	155	13	168	3	2	2	124	33	—	—
Springfield . . . . .	71	8	79	—	1	11	34	33	—	—
Sunapee . . . . .	320	21	341	3	2	8	123	191	—	—
Unity . . . . .	45	1	46	—	—	2	18	24	2	—
Washington . . . . .	56	2	58	1	—	2	14	31	—	—
Totals . . . . .	3197	186	3383	35	30	182	1534	1532	6	4

SULLIVAN COUNTY	Democratic Ballots Cast	Dem Absentee Ballots Cast	Total Democratic Ballots Cast	GOVERNOR				
				Chimento, d	Crowley, d	Raiche, d	Thomson, r	Peterson, r
September 12, 1972								
DEMOCRATIC								
Acworth . . . . .	12	—	12	—	7	2	1	—
Charlestown . . . . .	87	4	91	3	35	40	4	3
Claremont —								
Ward 1 . . . . .	229	23	252	3	98	135	—	—
Ward 2 . . . . .	283	20	303	3	107	167	—	—
Ward 3 . . . . .	441	29	470	15	167	242	8	—
Cornish . . . . .	64	2	66	3	34	32	—	—
Croydon . . . . .	24	—	24	1	7	14	1	1
Goshen . . . . .	22	—	22	—	10	11	1	—
Grantham . . . . .	10	—	10	—	7	3	—	—
Langdon . . . . .	4	1	5	1	1	3	—	—
Lempster . . . . .	17	—	17	—	8	7	—	—
Newport . . . . .	354	90	444	5	227	190	—	—
Plainfield . . . . .	48	1	49	—	10	34	1	—
Springfield . . . . .	17	—	17	1	12	3	—	—
Sunapee . . . . .	53	3	56	2	25	21	3	1
Unity . . . . .	35	—	35	1	10	17	—	1
Washington . . . . .	12	1	13	—	11	2	1	—
Totals . . . . .	1712	174	1886	38	776	923	20	6

SUMMARY BY COUNTIES	U. S. SENATOR				
	Booras	Brock	Cobleigh	Powell	McIntyre
September 12, 1972					
REPUBLICAN					
Belknap . . . . .	1469	794	536	2788	58
Carroll . . . . .	943	569	397	3051	2
Cheshire . . . . .	2984	688	602	1324	16
Coos . . . . .	611	584	203	2086	9
Grafton . . . . .	1554	1580	1100	4623	47
Hillsborough . . . . .	3964	5307	2231	9781	61
Merrimack . . . . .	2075	3042	2035	5407	53
Rockingham . . . . .	3504	2524	1669	9436	30
Strafford . . . . .	1762	840	720	3039	31
Sullivan . . . . .	848	398	613	1302	12
Totals . . . . .	19714	16326	10106	42837	319

SUMMARY BY COUNTIES	U. S. SENATOR				
	McIntyre, d	Booras, d	Brock, d	Cobleigh, d	Powell, d
September 12, 1972					
DEMOCRATIC					
Belknap . . . . .	1590	7	7	1	10
Carroll . . . . .	568	—	—	—	7
Cheshire . . . . .	1961	26	4	2	4
Coos . . . . .	2559	—	4	—	37
Grafton . . . . .	2246	2	2	2	26
Hillsborough . . . . .	18818	46	98	1	259
Merrimack . . . . .	3355	3	7	2	38
Rockingham . . . . .	5462	5	9	4	56
Strafford . . . . .	4219	4	2	1	16
Sullivan . . . . .	1683	4	1	1	4
Totals . . . . .	42461	97	134	14	457

BELKNAP COUNTY	U. S. SENATOR					
	Booras, r	Brock, r	Cobleigh, r	Powell, r	McIntyre, d	Scattering
September 12, 1972						
REPUBLICAN						
Alton . . . . .	92	86	47	348	—	—
Barnstead . . . . .	40	44	37	134	2	—
Belmont . . . . .	81	58	30	172	9	—
Center Harbor . . . . .	35	23	11	59	—	—
Gilford . . . . .	221	118	77	284	8	2
Gilmanton . . . . .	99	41	54	170	—	—
Laconia —						
Ward 1 . . . . .	123	80	40	183	12	—
Ward 2 . . . . .	73	21	10	112	12	1
Ward 3 . . . . .	60	30	20	71	6	—
Ward 4 . . . . .	97	75	41	146	—	—
Ward 5 . . . . .	81	27	21	133	—	—
Ward 6 . . . . .	150	63	30	282	7	—
Meredith . . . . .	127	47	41	328	—	—
New Hampton . . . . .	45	32	16	100	2	—
Sanbornton . . . . .	66	18	21	65	—	—
Tilton . . . . .	79	31	40	201	—	—
Totals . . . . .	1469	794	536	2788	58	3

CARROLL COUNTY	U. S. SENATOR					
	Booras, r	Brock, r	Cobleigh, r	Powell, r	McIntyre, d	Scattering
September 12, 1972						
REPUBLICAN						
Albany . . . . .	11	4	5	28	—	—
Bartlett . . . . .	49	22	18	202	—	—
Brookfield . . . . .	37	31	5	50	—	—
Chatham . . . . .	—	2	1	14	—	—
Conway . . . . .	204	121	107	797	—	3
Eaton . . . . .	14	6	5	43	—	—
Effingham . . . . .	19	10	7	62	—	—
Freedom . . . . .	23	15	5	64	—	—
Hart's Location . . . . .	—	—	—	8	—	—
Hale's Location . . . . .	—	—	—	—	—	—
Jackson . . . . .	17	10	9	67	—	—
Madison . . . . .	32	9	16	99	—	—
Moultonborough . . . . .	75	53	23	293	—	—
Ossipee . . . . .	51	26	20	212	—	—
Sandwich . . . . .	46	20	18	145	—	—
Tamworth . . . . .	44	18	25	126	—	—
Tuftonboro . . . . .	70	71	30	184	2	—
Wakefield . . . . .	113	40	28	272	—	—
Wolfeboro . . . . .	138	111	75	385	—	—
Totals . . . . .	943	569	397	3051	2	3

CHESHIRE COUNTY	U. S. SENATOR					
	Booras, r	Brock, r	Cobleigh, r	Powell, r	McIntyre, d	Scattering
September 12, 1972						
REPUBLICAN						
Alstead . . . . .	75	18	15	57	1	—
Chesterfield . . . . .	107	13	40	50	—	—
Dublin . . . . .	62	44	23	55	—	—
Fitzwilliam . . . . .	136	13	15	43	—	—
Gilsum . . . . .	13	6	10	20	—	—
Harrisville . . . . .	30	15	9	13	—	—
Hinsdale . . . . .	46	19	10	110	—	—
Jaffrey . . . . .	128	48	32	230	—	—
Keene —						
Ward 1 . . . . .	187	41	33	35	3	—
Ward 2 . . . . .	241	38	32	48	—	—
Ward 3 . . . . .	230	39	48	61	1	1
Ward 4 . . . . .	441	86	60	83	4	—
Ward 5 . . . . .	258	77	58	33	—	—
Marlborough . . . . .	87	30	19	49	—	—
Marlow . . . . .	23	9	3	13	1	—
Nelson . . . . .	45	5	10	13	3	—
Richmond . . . . .	49	3	4	5	—	—
Rindge . . . . .	65	11	22	78	—	—
Roxbury . . . . .	10	4	6	1	—	—
Stoddard . . . . .	26	6	3	21	—	—
Sullivan . . . . .	45	9	8	12	—	—
Surry . . . . .	35	16	7	7	—	—
Swanzy . . . . .	255	63	62	91	2	—
Troy . . . . .	34	13	5	12	—	—
Walpole . . . . .	192	43	36	104	—	—
Westmoreland . . . . .	82	6	19	30	1	—
Winchester . . . . .	82	13	13	50	—	—
Totals . . . . .	2984	688	602	1324	16	1

COOS COUNTY	U. S. SENATOR					
	Booras, r	Brock, r	Cobleigh, r	Powell, r	McIntyre, d	Scattering
September 12, 1972						
REPUBLICAN						
Atk. & Gil. Ac. Gt.	—	—	—	—	—	—
Bean's Grant . . . . .	—	—	—	—	—	—
Bean's Purchase . . . . .	—	—	—	—	—	—
Berlin —						
Ward 1 . . . . .	35	27	7	88	4	—
Ward 2 . . . . .	44	45	14	150	—	2
Ward 3 . . . . .	129	75	39	253	—	—
Ward 4 . . . . .	8	9	2	32	—	—
Cambridge . . . . .	—	—	—	—	—	—
Carroll . . . . .	21	7	3	55	—	—
Chandler's Pur. . . . .	—	—	—	—	—	—
Clarksville . . . . .	—	—	—	25	—	—
Colebrook . . . . .	50	101	17	186	—	—
Columbia . . . . .	5	11	2	26	—	—
Crawford's Pur. . . . .	—	—	—	—	—	—
Cutt's Grant . . . . .	—	—	—	—	—	—
Dalton . . . . .	9	6	10	50	—	—
Dix's Grant . . . . .	—	—	—	—	—	—
Dixville . . . . .	1	—	—	11	—	—
Dummer . . . . .	11	4	2	9	1	—
Errol . . . . .	2	5	—	12	—	—
Erving's Gt. or Loc.	—	—	—	—	—	—
Gorham . . . . .	57	26	14	141	2	—
Green's Grant . . . . .	—	—	—	—	—	—
Hadley's Purchase . . . . .	—	—	—	—	—	—
Jefferson . . . . .	18	11	6	76	—	—
Kilkenny . . . . .	—	—	—	—	—	—
Lancaster . . . . .	86	110	23	251	—	—
Low & Burbank's Gt	—	—	—	—	—	—
Martin's Location . . . . .	—	—	—	—	—	—
Milan . . . . .	20	7	4	40	—	—
Millsfield . . . . .	3	—	—	—	—	—
Northumberland . . . . .	36	35	11	153	—	—
Odell . . . . .	—	—	—	—	—	—
Pinkham's Grant . . . . .	—	2	—	—	—	—
Pittsburgh . . . . .	11	8	1	149	—	—
Randolph . . . . .	17	14	7	43	—	—
Sargent's Pur. . . . .	—	—	—	—	—	—
Second College Gt.	—	—	—	—	—	—
Shelburne . . . . .	6	11	5	22	—	—
Stark . . . . .	6	9	2	17	—	—
Stewartstown . . . . .	12	1	2	79	—	—
Stratford . . . . .	3	5	3	43	2	—
Success . . . . .	—	—	—	—	—	—
Thomp. & Mes's Pur.	—	—	—	3	—	—
Wentworth's Loc. . . . .	1	—	—	4	—	—
Whitefield . . . . .	20	55	29	168	—	2
Totals . . . . .	611	584	203	2086	9	4

GRAFTON COUNTY	U. S. SENATOR					
	Booras, r	Brock, r	Cobleigh, r	Powell, r	McIntyre, d	Scattering
September 12, 1972						
REPUBLICAN						
Alexandria . . . . .	10	9	5	51	—	—
Ashland . . . . .	31	29	14	193	—	—
Bath . . . . .	24	23	17	96	—	—
Benton . . . . .	1	4	6	14	—	—
Bethlehem . . . . .	46	30	13	155	1	—
Bridgewater . . . . .	30	16	3	43	—	—
Bristol . . . . .	67	58	8	211	—	—
Campton . . . . .	27	40	7	153	—	—
Canaan . . . . .	43	30	56	95	3	—
Dorchester . . . . .	11	7	1	38	—	—
Easton . . . . .	8	3	2	19	—	—
Ellsworth . . . . .	2	—	—	8	—	—
Enfield . . . . .	48	37	60	105	4	—
Franconia . . . . .	25	26	14	58	—	—
Grafton . . . . .	11	12	6	51	1	—
Groton . . . . .	5	2	4	15	—	—
Hanover . . . . .	210	251	254	103	12	2
Haverhill . . . . .	129	128	60	372	2	—
Hebron . . . . .	9	28	6	29	—	—
Holderness . . . . .	29	68	18	182	—	—
Landaff . . . . .	5	3	6	27	—	—
Lebanon —						
Ward 1 . . . . .	54	104	61	89	—	—
Ward 2 . . . . .	42	54	48	57	7	1
Ward 3 . . . . .	59	113	97	127	2	—
Lincoln . . . . .	23	8	6	116	—	—
Lisbon . . . . .	42	18	25	143	—	—
Livermore . . . . .	—	—	—	—	—	—
Littleton . . . . .	195	117	94	749	7	2
Lyman . . . . .	5	4	4	16	—	—
Lyme . . . . .	54	25	48	52	1	—
Monroe . . . . .	18	10	10	77	—	—
Orange . . . . .	7	6	5	11	—	—
Orford . . . . .	37	30	30	133	—	—
Piermont . . . . .	21	7	12	42	2	—
Plymouth . . . . .	127	162	39	417	3	—
Rumney . . . . .	19	13	6	124	—	—
Sugar Hill . . . . .	13	21	18	51	—	—
Thornton . . . . .	18	22	5	92	2	—
Warren . . . . .	22	19	9	134	—	—
Waterville Valley . . . . .	3	10	4	15	—	—
Wentworth . . . . .	7	10	11	65	—	—
Woodstock . . . . .	17	23	8	95	—	—
Totals . . . . .	1554	1580	1100	4623	47	5

HILLSBOROUGH COUNTY	U. S. SENATOR					
	Booras, r	Brock, r	Cobleigh, r	Powell, r	McIntyre, d	Scattering
September 12, 1972						
REPUBLICAN						
Amherst . . . . .	258	309	105	234	—	—
Antrim . . . . .	50	59	25	144	2	—
Bedford . . . . .	162	326	34	621	—	—
Bennington . . . . .	10	9	5	122	—	—
Brookline . . . . .	40	28	45	85	—	—
Deering . . . . .	18	13	—	39	—	—
Francestown . . . . .	22	35	22	71	1	—
Goffstown . . . . .	122	313	40	756	—	—
Greenfield . . . . .	23	51	12	44	—	—
Greenville . . . . .	30	18	8	53	—	—
Hancock . . . . .	87	47	37	76	2	—
Hillsborough . . . . .	118	139	20	227	—	—
Hollis . . . . .	139	35	131	135	1	—
Hudson . . . . .	218	114	138	251	4	2
Litchfield . . . . .	31	26	22	50	—	—
Lyndeborough . . . . .	28	11	31	63	—	—
Manchester —						
Ward 1 . . . . .	147	682	88	617	11	—
Ward 2 . . . . .	97	444	26	487	5	—
Ward 3 . . . . .	53	151	7	291	—	—
Ward 4 . . . . .	88	183	17	308	5	—
Ward 5 . . . . .	46	79	7	197	—	—
Ward 6 . . . . .	67	182	17	374	3	2
Ward 7 . . . . .	36	123	5	297	—	—
Ward 8 . . . . .	59	160	12	308	7	—
Ward 9 . . . . .	41	106	4	236	—	—
Ward 10 . . . . .	54	209	15	445	—	—
Ward 11 . . . . .	20	55	5	179	—	—
Ward 12 . . . . .	22	150	13	282	3	—
Mason . . . . .	19	12	13	31	—	—
Merrimack . . . . .	144	145	78	265	—	2
Milford . . . . .	182	129	113	477	2	—
Mont Vernon . . . . .	50	36	26	62	2	—
Nashua —						
Ward 1 . . . . .	131	67	109	88	—	—
Ward 2 . . . . .	170	108	257	193	—	—
Ward 3 . . . . .	130	51	89	62	3	—
Ward 4 . . . . .	37	10	42	68	—	—
Ward 5 . . . . .	56	13	35	44	—	—
Ward 6 . . . . .	52	19	58	90	—	—
Ward 7 . . . . .	50	17	38	85	—	—
Ward 8 . . . . .	97	51	118	106	—	—
Ward 9 . . . . .	81	21	49	63	1	—
New Boston . . . . .	40	61	27	165	1	—
New Ipswich . . . . .	66	23	19	97	—	—
Pelham . . . . .	117	44	62	100	2	1
Peterborough . . . . .	271	315	113	310	1	—
Sharon . . . . .	15	5	11	18	1	—
Temple . . . . .	43	15	16	77	—	—
Weare . . . . .	49	52	26	244	2	—
Wilton . . . . .	75	46	38	141	2	—
Windsor . . . . .	3	10	3	3	—	—
Totals . . . . .	3964	5307	2231	9781	61	7

MERRIMACK COUNTY	U. S. SENATOR					
	Booras, r	Brock, r	Cobleigh, r	Powell, r	McIntyre, d	Scattering
September 12, 1972						
REPUBLICAN						
Allenstown . . . . .	13	49	15	67	—	—
Andover . . . . .	27	27	23	88	—	—
Boscawen . . . . .	50	51	34	144	—	1
Bow . . . . .	135	143	87	227	—	—
Bradford . . . . .	38	31	31	80	—	—
Canterbury . . . . .	25	43	41	60	3	1
Chichester . . . . .	32	41	22	78	1	—
Concord —						
Ward 1 . . . . .	62	79	84	204	—	—
Ward 2 . . . . .	87	218	142	297	4	1
Ward 3 . . . . .	112	188	162	180	—	2
Ward 4 . . . . .	80	126	119	262	7	—
Ward 5 . . . . .	91	132	103	174	4	—
Ward 6 . . . . .	81	82	73	186	6	—
Ward 7 . . . . .	155	226	206	311	3	—
Ward 8 . . . . .	127	184	136	313	5	—
Danbury . . . . .	19	7	7	51	—	—
Dunbarton . . . . .	31	49	27	84	—	—
Epsom . . . . .	33	59	28	106	—	—
Franklin —						
Ward 1 . . . . .	30	19	40	84	—	—
Ward 2 . . . . .	19	16	12	53	—	—
Ward 3 . . . . .	64	34	42	101	—	—
Henniker . . . . .	83	66	38	177	—	—
Hill . . . . .	10	11	5	50	—	—
Hooksett . . . . .	67	217	23	331	5	—
Hopkinton . . . . .	162	288	110	239	3	—
Loudon . . . . .	20	19	16	123	—	—
Newbury . . . . .	43	15	13	73	—	—
New London . . . . .	76	201	110	248	5	—
Northfield . . . . .	44	33	48	142	3	—
Pembroke . . . . .	74	188	56	221	—	—
Pittsfield . . . . .	44	73	35	175	4	—
Salisbury . . . . .	10	11	13	51	—	—
Sutton . . . . .	34	20	25	57	—	—
Warner . . . . .	71	60	67	196	—	—
Webster . . . . .	14	24	19	30	—	—
Wilmot . . . . .	12	12	23	44	—	—
Totals . . . . .	2075	3042	2035	5407	53	5

ROCKINGHAM COUNTY	U. S. SENATOR					
	Booras, r	Brock, r	Cobleigh, r	Powell, r	McIntyre, d	Scattering
September 12, 1972						
REPUBLICAN						
Atkinson . . . . .	51	25	105	145	—	—
Auburn . . . . .	36	54	2	169	2	—
Brentwood . . . . .	43	25	9	135	—	—
Candia . . . . .	40	79	11	271	—	—
Chester . . . . .	66	72	12	174	1	—
Danville . . . . .	15	12	7	124	—	—
Deerfield . . . . .	27	73	10	180	1	—
Derry . . . . .	167	259	106	687	1	—
East Kingston . . . . .	44	9	7	70	—	—
Epping . . . . .	36	25	21	170	—	—
Exeter . . . . .	437	338	206	646	—	—
Fremont . . . . .	24	16	9	137	—	—
Greenland . . . . .	100	45	33	145	3	—
Hampstead . . . . .	53	40	40	390	—	—
Hampton . . . . .	305	109	130	673	—	—
Hampton Falls . . . . .	41	14	19	316	—	—
Kensington . . . . .	38	24	18	85	—	—
Kingston . . . . .	167	29	31	272	3	1
Londonderry . . . . .	82	122	28	331	1	—
Newcastle . . . . .	42	26	61	47	4	—
Newfields . . . . .	27	23	9	63	—	—
Newington . . . . .	32	27	23	38	7	—
Newmarket . . . . .	20	14	19	68	—	—
Newton . . . . .	70	20	13	246	—	—
North Hampton . . . . .	143	68	60	216	4	—
Northwood . . . . .	64	53	24	163	—	—
Nottingham . . . . .	26	27	11	81	—	—
Plaistow . . . . .	164	42	35	287	—	—
Portsmouth —						
Ward 1 . . . . .	50	33	32	159	—	6
Ward 2 . . . . .	83	59	50	178	2	—
Ward 3 . . . . .	30	24	33	98	—	—
Ward 4 . . . . .	85	41	46	145	—	—
Ward 5 . . . . .	48	35	36	169	—	—
Ward 6 . . . . .	25	10	17	69	—	—
Raymond . . . . .	51	72	11	299	—	1
Rye . . . . .	126	106	112	286	—	—
Salem . . . . .	386	328	174	988	—	—
Sandown . . . . .	11	10	6	151	—	—
Seabrook . . . . .	81	12	18	255	—	—
South Hampton . . . . .	4	11	5	52	—	—
Stratham . . . . .	87	70	32	105	—	1
Windham . . . . .	77	43	38	153	1	—
Totals . . . . .	3504	2524	1669	9436	30	9

STRAFFORD COUNTY	U. S. SENATOR					
	Booras, r	Brock, r	Cobleigh, r	Powell, r	McIntyre, d	Scattering
September 12, 1972						
REPUBLICAN						
Barrington . . . . .	109	37	21	158	3	—
Dover —						
Ward 1 . . . . .	95	48	21	156	—	—
Ward 2 . . . . .	63	24	9	126	4	11
Ward 3 . . . . .	79	47	19	140	4	1
Ward 4 . . . . .	89	44	26	167	—	—
Ward 5 . . . . .	136	99	40	206	4	8
Ward 6 . . . . .	62	35	33	135	—	—
Durham . . . . .	187	130	254	206	9	—
Farmington . . . . .	96	63	12	272	—	—
Lee . . . . .	58	24	46	82	1	—
Madbury . . . . .	30	17	25	43	—	—
Middleton . . . . .	4	—	1	17	—	—
Milton . . . . .	59	15	16	102	1	—
New Durham . . . . .	15	17	5	78	—	—
Rochester —						
Ward 1 . . . . .	85	27	24	126	—	—
Ward 2 . . . . .	131	40	46	179	1	1
Ward 3 . . . . .	64	28	12	96	1	—
Ward 4 . . . . .	95	35	30	129	—	—
Ward 5 . . . . .	98	28	23	272	1	—
Rollinsford . . . . .	45	26	14	68	—	—
Somersworth —						
Ward 1 . . . . .	13	7	7	32	—	—
Ward 2 . . . . .	39	10	1	55	1	—
Ward 3 . . . . .	31	7	3	76	—	—
Ward 4 . . . . .	9	5	3	25	—	—
Ward 5 . . . . .	2	3	1	14	—	—
Strafford . . . . .	68	24	28	79	1	—
Totals . . . . .	1762	840	720	3039	31	21

SULLIVAN COUNTY	U. S. SENATOR					
	Booras, r	Brock, r	Cobleigh, r	Powell, r	McIntyre, d	Scattering
September 12, 1972						
REPUBLICAN						
Acworth . . . . .	32	3	16	22	—	—
Charlestown . . . . .	108	38	69	116	2	—
Claremont —						
Ward 1 . . . . .	75	40	57	122	—	—
Ward 2 . . . . .	164	70	152	245	—	—
Ward 3 . . . . .	51	19	27	86	—	—
Cornish . . . . .	38	29	38	85	—	—
Cryodon . . . . .	15	3	10	45	3	—
Goshen . . . . .	24	5	18	34	—	1
Grantham . . . . .	12	4	7	24	—	—
Langdon . . . . .	35	1	3	19	—	—
Lempster . . . . .	10	8	3	20	—	—
Newport . . . . .	132	69	75	213	2	—
Plainfield . . . . .	24	36	75	25	4	—
Springfield . . . . .	17	11	11	36	—	—
Sunapee . . . . .	80	46	40	158	1	—
Unity . . . . .	15	6	8	14	—	—
Washington . . . . .	16	10	4	38	—	—
Totals . . . . .	848	398	613	1302	12	1

BELKNAP COUNTY	U. S. SENATOR					
	McIntyre, d	Brock, r	Powell, r	Cobleigh, r	Booras, r	Scattering
September 12, 1972						
DEMOCRATIC						
Alton . . . . .	68	—	—	—	—	—
Barnstead . . . . .	77	4	3	—	—	—
Belmont . . . . .	116	2	—	—	4	—
Center Harbor . . . . .	26	—	—	—	—	—
Gilford . . . . .	114	—	—	—	2	4
Gilmanton . . . . .	57	1	2	—	—	10
Laconia —						
Ward 1 . . . . .	81	—	—	1	—	—
Ward 2 . . . . .	260	—	4	—	—	—
Ward 3 . . . . .	54	—	—	—	1	—
Ward 4 . . . . .	147	—	—	—	—	—
Ward 5 . . . . .	151	—	1	—	—	—
Ward 6 . . . . .	178	—	—	—	—	—
Meredith . . . . .	79	—	—	—	—	—
New Hampton . . . . .	36	—	—	—	—	—
Sanbornton . . . . .	39	—	—	—	—	—
Tilton . . . . .	107	—	—	—	—	—
Totals . . . . .	1590	7	10	1	7	14

CARROLL COUNTY	U. S. SENATOR					
	McIntyre, d	Brock, r	Powell, r	Cobleigh, r	Booras, r	Scattering
September 12, 1972						
DEMOCRATIC						
Albany . . . . .	6	—	1	—	—	—
Bartlett . . . . .	25	—	—	—	—	—
Brookfield . . . . .	8	—	—	—	—	—
Chatham . . . . .	9	—	—	—	—	—
Conway . . . . .	139	—	—	—	—	4
Eaton . . . . .	21	—	—	—	—	—
Effingham . . . . .	11	—	—	—	—	—
Freedom . . . . .	16	—	—	—	—	—
Hart's Location . .	2	—	1	—	—	—
Hale's Location . .	—	—	—	—	—	—
Jackson . . . . .	35	—	—	—	—	—
Madison . . . . .	9	—	—	—	—	—
Moultonborough . .	30	—	—	—	—	—
Ossipee . . . . .	42	—	—	—	—	—
Sandwich . . . . .	30	—	1	—	—	—
Tamworth . . . . .	47	—	—	—	—	—
Tuftonboro . . . . .	18	—	—	—	—	—
Wakefield . . . . .	70	—	—	—	—	—
Wolfeboro . . . . .	50	—	4	—	—	—
Totals . . . . .	568	—	7	—	—	4

CHESHIRE COUNTY	U. S. SENATOR					
	McIntyre, d	Brock, r	Powell, r	Cobleigh, r	Booras, r	Scattering
September 12, 1972						
DEMOCRATIC						
Alstead . . . . .	39	—	—	—	—	—
Chesterfield . . . . .	63	—	—	—	1	—
Dublin . . . . .	47	—	—	—	—	—
Fitzwilliam . . . . .	16	—	1	—	—	—
Gilsum . . . . .	19	—	—	—	—	—
Harrisville . . . . .	41	—	—	—	2	1
Hinsdale . . . . .	50	—	—	—	—	—
Jaffrey . . . . .	160	—	—	—	—	—
Keene —						
Ward 1 . . . . .	229	1	1	—	7	—
Ward 2 . . . . .	173	—	—	—	—	—
Ward 3 . . . . .	118	—	—	—	7	—
Ward 4 . . . . .	217	2	—	—	4	—
Ward 5 . . . . .	226	—	—	—	—	—
Marlborough . . . . .	71	—	—	—	—	—
Marlow . . . . .	13	1	1	—	—	—
Nelson . . . . .	12	—	—	1	—	—
Richmond . . . . .	16	—	—	—	—	—
Rindge . . . . .	48	—	—	—	—	—
Roxbury . . . . .	3	—	—	—	—	—
Stoddard . . . . .	9	—	—	—	1	—
Sullivan . . . . .	19	—	—	—	—	1
Surry . . . . .	15	—	—	—	—	—
Swanzy . . . . .	137	—	—	—	4	—
Troy . . . . .	56	—	—	1	—	1
Walpole . . . . .	90	—	—	—	—	—
Westmoreland . . . . .	25	—	—	—	—	—
Winchester . . . . .	49	—	1	—	—	—
Totals . . . . .	1961	4	4	2	26	3

COOS COUNTY	U. S. SENATOR					
	McIntyre, d	Brock, r	Powell, r	Cobleigh, r	Booras, r	Scattering
September 12, 1972						
DEMOCRATIC						
Atk. & Gil. Ac. Gt. . . . .	—	—	—	—	—	—
Bean's Grant . . . . .	—	—	—	—	—	—
Bean's Purchase . . . . .	—	—	—	—	—	—
Berlin —						
Ward 1 . . . . .	462	—	—	—	—	—
Ward 2 . . . . .	441	—	2	—	—	—
Ward 3 . . . . .	288	—	—	—	—	—
Ward 4 . . . . .	591	—	3	—	—	—
Cambridge . . . . .	—	—	—	—	—	—
Carroll . . . . .	45	—	1	—	—	1
Chandler's Purchase . . . . .	—	—	—	—	—	—
Clarksville . . . . .	1	—	3	—	—	—
Colebrook . . . . .	44	3	7	—	—	—
Columbia . . . . .	6	—	—	—	—	—
Crawford's Purchase . . . . .	—	—	—	—	—	—
Cutt's Grant . . . . .	—	—	—	—	—	—
Dalton . . . . .	31	—	—	—	—	—
Dix's Grant . . . . .	—	—	—	—	—	—
Dixville . . . . .	5	—	—	—	—	—
Dummer . . . . .	5	—	—	—	—	—
Errol . . . . .	3	—	—	—	—	—
Erving's Gt. or Loc. . . . .	—	—	—	—	—	—
Gorham . . . . .	151	—	3	—	—	—
Green's Grant . . . . .	—	—	—	—	—	—
Hadley's Purchase . . . . .	—	—	—	—	—	—
Jefferson . . . . .	14	—	—	—	—	—
Kilkenny . . . . .	—	—	—	—	—	—
Lancaster . . . . .	73	—	—	—	—	2
Low & Burbnk's Gt. . . . .	—	—	—	—	—	—
Martin's Location . . . . .	—	—	—	—	—	—
Milan . . . . .	21	—	1	—	—	—
Millsfield . . . . .	—	1	—	—	—	—
Northumberland . . . . .	236	1	9	—	—	—
Odell . . . . .	—	—	—	—	—	—
Pinkham's Grant . . . . .	—	—	—	—	—	—
Pittsburg . . . . .	8	—	7	—	—	—
Randolph . . . . .	9	—	—	—	—	—
Sargent's Purchase . . . . .	—	—	—	—	—	—
Second College Grant . . . . .	—	—	—	—	—	—
Shelburne . . . . .	8	—	—	—	—	—
Stark . . . . .	13	—	—	—	—	—
Stewartstown . . . . .	12	—	—	—	—	—
Stratford . . . . .	33	—	1	—	—	—
Success . . . . .	—	—	—	—	—	—
Thomp. & Mes's Pur. . . . .	—	—	—	—	—	—
Wentworth's Loc. . . . .	1	—	—	—	—	—
Whitefield . . . . .	58	—	—	—	—	2
Totals . . . . .	2559	4	37	—	—	5

GRAFTON COUNTY	U. S. SENATOR					
	McIntyre, d	Brock, r	Powell, r	Cobleigh, r	Booras, r	Scattering
September 12, 1972						
DEMOCRATIC						
Alexandria . . . . .	16	—	—	—	—	—
Ashland . . . . .	58	—	—	—	—	—
Bath . . . . .	6	—	1	—	—	—
Benton . . . . .	—	—	—	—	—	—
Bethlehem . . . . .	54	—	2	—	—	1
Bridgewater . . . . .	15	—	1	—	—	—
Bristol . . . . .	32	—	1	—	—	—
Campton . . . . .	23	—	2	—	—	—
Canaan . . . . .	70	—	—	—	—	—
Dorchester . . . . .	2	—	—	—	—	—
Easton . . . . .	10	—	—	—	—	—
Ellsworth . . . . .	1	—	—	—	—	—
Enfield . . . . .	95	—	1	—	1	—
Franconia . . . . .	35	—	—	—	—	2
Grafton . . . . .	7	—	—	—	—	—
Groton . . . . .	14	—	—	—	—	—
Hanover . . . . .	547	—	1	1	1	2
Haverhill . . . . .	68	—	9	—	—	3
Hebron . . . . .	9	—	—	—	—	—
Holderness . . . . .	20	1	1	—	—	—
Landaff . . . . .	2	—	—	—	—	—
Lebanon —						
Ward 1 . . . . .	118	—	—	1	—	—
Ward 2 . . . . .	145	—	—	—	—	3
Ward 3 . . . . .	119	—	—	—	—	—
Lincoln . . . . .	88	—	—	—	—	—
Lisbon . . . . .	44	—	—	—	—	—
Livermore . . . . .	—	—	—	—	—	—
Littleton . . . . .	305	—	3	—	—	1
Lyman . . . . .	14	—	—	—	—	—
Lyme . . . . .	58	—	—	—	—	2
Monroe . . . . .	10	—	—	—	—	—
Orange . . . . .	13	—	—	—	—	—
Orford . . . . .	26	—	—	—	—	—
Piermont . . . . .	18	—	—	—	—	—
Plymouth . . . . .	87	1	1	—	—	1
Rumney . . . . .	11	—	2	—	—	—
Sugar Hill . . . . .	12	—	—	—	—	—
Thornton . . . . .	16	—	—	—	—	—
Warren . . . . .	10	—	—	—	—	—
Waterville Valley . . . . .	20	—	—	—	—	—
Wentworth . . . . .	12	—	—	—	—	—
Woodstock . . . . .	36	—	1	—	—	—
Totals . . . . .	2246	2	26	2	2	15

HILLSBOROUGH COUNTY	U. S. SENATOR					
	McIntyre, d	Brock, r	Powell, r	Cobleigh, r	Booras, r	Scattering
September 12, 1972						
DEMOCRATIC						
Amherst . . . . .	122	—	—	—	—	—
Antrim . . . . .	43	—	2	—	1	—
Bedford . . . . .	271	—	20	1	5	—
Bennington . . . . .	35	—	5	—	—	—
Brookline . . . . .	65	—	2	—	—	—
Deering . . . . .	13	—	—	—	—	—
Francestown . . . . .	23	—	1	—	—	—
Goffstown . . . . .	748	—	15	—	—	—
Greenfield . . . . .	36	1	—	—	—	—
Greenville . . . . .	126	—	—	—	—	—
Hancock . . . . .	38	—	—	—	—	—
Hillsborough . . . . .	77	—	—	—	—	—
Hollis . . . . .	78	—	1	—	—	—
Hudson . . . . .	680	1	10	—	1	5
Litchfield . . . . .	83	—	—	—	—	—
Lyndeborough . . . . .	14	—	2	—	—	—
Manchester —						
Ward 1 . . . . .	700	28	17	—	8	3
Ward 2 . . . . .	844	23	34	—	9	5
Ward 3 . . . . .	954	—	—	—	—	—
Ward 4 . . . . .	1005	4	16	—	5	1
Ward 5 . . . . .	1003	—	—	—	—	—
Ward 6 . . . . .	1015	11	34	—	8	—
Ward 7 . . . . .	1213	—	—	—	—	—
Ward 8 . . . . .	841	7	25	—	3	—
Ward 9 . . . . .	1139	—	27	—	—	—
Ward 10 . . . . .	1104	—	—	—	—	—
Ward 11 . . . . .	1067	—	—	—	—	—
Ward 12 . . . . .	1328	16	13	—	—	16
Mason . . . . .	20	—	—	—	—	—
Merrimack . . . . .	266	5	—	—	—	—
Milford . . . . .	410	—	3	—	—	1
Mont Vernon . . . . .	39	—	1	—	—	—
Nashua —						
Ward 1 . . . . .	220	—	—	—	—	—
Ward 2 . . . . .	208	—	—	—	—	—
Ward 3 . . . . .	278	—	—	—	—	—
Ward 4 . . . . .	346	—	1	—	—	1
Ward 5 . . . . .	268	—	—	—	—	—
Ward 6 . . . . .	383	—	—	—	—	—
Ward 7 . . . . .	473	—	—	—	—	—
Ward 8 . . . . .	304	—	—	—	—	—
Ward 9 . . . . .	146	—	—	—	1	1
New Boston . . . . .	60	—	5	—	—	2
New Ipswich . . . . .	76	1	3	—	—	—
Pelham . . . . .	221	—	4	—	1	1
Peterborough . . . . .	188	—	6	—	4	1
Sharon . . . . .	10	—	1	—	—	—
Temple . . . . .	18	—	—	—	—	—
Weare . . . . .	98	1	11	—	—	3
Wilton . . . . .	116	—	—	—	—	—
Windsor . . . . .	5	—	—	—	—	—
Totals . . . . .	18818	98	259	1	46	40

MERRIMACK COUNTY	U. S. SENATOR					
	McIntyre, d	Brock, r	Powell, r	Cobleigh, r	Booras, r	Scattering
September 12, 1972						
DEMOCRATIC						
Allenstown . . . . .	322	—	7	—	—	—
Andover . . . . .	44	—	—	—	—	—
Boscawen . . . . .	49	—	1	—	—	—
Bow . . . . .	63	—	—	—	—	—
Bradford . . . . .	27	—	—	—	—	—
Canterbury . . . . .	29	—	1	—	—	—
Chichester . . . . .	14	—	1	—	—	—
Concord —						
Ward 1 . . . . .	155	1	6	—	—	—
Ward 2 . . . . .	153	1	2	—	—	—
Ward 3 . . . . .	98	—	—	—	—	1
Ward 4 . . . . .	147	—	—	—	—	—
Ward 5 . . . . .	105	—	2	—	—	—
Ward 6 . . . . .	139	1	1	—	—	1
Ward 7 . . . . .	143	—	3	1	—	1
Ward 8 . . . . .	196	—	10	—	—	—
Danbury . . . . .	19	—	—	—	—	—
Dunbarton . . . . .	54	—	—	—	—	—
Epsom . . . . .	44	—	—	—	—	—
Franklin —						
Ward 1 . . . . .	105	—	—	—	—	—
Ward 2 . . . . .	115	—	—	—	—	—
Ward 3 . . . . .	125	—	—	—	—	—
Henniker . . . . .	92	—	—	—	1	—
Hill . . . . .	5	—	—	—	—	—
Hooksett . . . . .	302	—	—	—	—	—
Hopkinton . . . . .	109	2	1	—	1	—
Loudon . . . . .	53	1	—	—	—	—
Newbury . . . . .	20	—	—	—	—	—
New London . . . . .	80	—	—	—	1	—
Northfield . . . . .	82	—	—	1	—	—
Pembroke . . . . .	273	—	—	—	—	—
Pittsfield . . . . .	66	—	—	—	—	1
Salisbury . . . . .	10	—	—	—	—	—
Sutton . . . . .	27	—	—	—	—	—
Warner . . . . .	47	—	—	—	—	—
Webster . . . . .	20	—	1	—	—	1
Wilmot . . . . .	23	1	2	—	—	1
Totals . . . . .	3355	7	38	2	3	6

ROCKINGHAM COUNTY	U. S. SENATOR					
	McIntyre, d	Brock, r	Powell, r	Cobleigh, r	Booras, r	Scattering
September 12, 1972						
DEMOCRATIC						
Atkinson . . . . .	72	—	—	1	—	—
Auburn . . . . .	124	2	5	—	1	—
Brentwood . . . . .	29	—	1	—	—	—
Candia . . . . .	56	1	2	—	—	—
Chester . . . . .	22	—	1	—	1	—
Danville . . . . .	32	—	1	—	—	—
Deerfield . . . . .	57	2	—	—	—	—
Derry . . . . .	297	3	1	—	—	—
East Kingston . . . . .	44	—	1	—	—	—
Epping . . . . .	133	—	—	—	—	—
Exeter . . . . .	277	—	—	—	—	—
Fremont . . . . .	41	—	4	—	—	—
Greenland . . . . .	65	—	—	—	—	—
Hampstead . . . . .	94	—	—	2	—	—
Hampton . . . . .	314	—	—	—	—	—
Hampton Falls . . . . .	36	—	8	—	—	—
Kensington . . . . .	50	—	—	—	—	—
Kingston . . . . .	84	—	1	—	—	—
Londonderry . . . . .	152	—	5	—	—	—
Newcastle . . . . .	47	—	—	—	1	1
Newfields . . . . .	34	—	1	—	—	—
Newington . . . . .	28	—	1	—	—	—
Newmarket . . . . .	378	—	—	—	—	—
Newton . . . . .	68	—	5	—	1	—
North Hampton . . . . .	96	—	—	—	—	—
Northwood . . . . .	49	—	—	—	—	—
Nottingham . . . . .	34	—	—	—	—	—
Plaistow . . . . .	122	—	1	—	—	—
Portsmouth —						
Ward 1 . . . . .	230	—	—	—	—	—
Ward 2 . . . . .	166	—	—	1	1	—
Ward 3 . . . . .	104	—	—	—	—	—
Ward 4 . . . . .	151	—	—	—	—	—
Ward 5 . . . . .	134	—	—	—	—	—
Ward 6 . . . . .	135	—	—	—	—	—
Raymond . . . . .	168	—	11	—	—	—
Rye . . . . .	103	—	2	—	—	—
Salem . . . . .	1124	—	—	—	—	—
Sandown . . . . .	26	1	1	—	—	—
Seabrook . . . . .	83	—	1	—	—	—
South Hampton . . . . .	39	—	—	—	—	—
Stratham . . . . .	43	—	1	—	—	1
Windham . . . . .	121	—	2	—	—	—
Totals . . . . .	5462	9	56	4	5	2

STRAFFORD COUNTY	U. S. SENATOR					
	McIntyre, d	Brock, r	Powell, r	Cobleigh, r	Booras, r	Scattering
September 12, 1972						
DEMOCRATIC						
Barrington . . . . .	116	—	—	—	—	—
Dover —						
Ward 1 . . . . .	211	1	1	—	1	2
Ward 2 . . . . .	363	—	—	—	—	—
Ward 3 . . . . .	253	—	—	—	1	—
Ward 4 . . . . .	173	—	—	—	—	—
Ward 5 . . . . .	182	—	—	—	—	3
Ward 6 . . . . .	137	—	—	—	—	—
Durham . . . . .	334	—	—	—	—	—
Farmington . . . . .	96	—	—	—	—	—
Lee . . . . .	66	—	—	—	—	—
Madbury . . . . .	32	—	—	—	—	—
Middleton . . . . .	10	—	—	—	—	—
Milton . . . . .	47	—	3	—	—	1
New Durham . . . . .	27	—	—	—	—	—
Rochester —						
Ward 1 . . . . .	94	—	—	—	1	2
Ward 2 . . . . .	186	1	—	—	—	—
Ward 3 . . . . .	168	—	3	—	—	—
Ward 4 . . . . .	341	—	3	—	—	—
Ward 5 . . . . .	141	—	—	—	—	—
Rollinsford . . . . .	216	—	2	—	—	—
Somersworth —						
Ward 1 . . . . .	87	—	1	—	—	1
Ward 2 . . . . .	212	—	3	—	1	—
Ward 3 . . . . .	275	—	—	—	—	—
Ward 4 . . . . .	259	—	—	—	—	—
Ward 5 . . . . .	164	—	—	—	—	—
Strafford . . . . .	29	—	—	1	—	—
Totals . . . . .	4219	2	16	1	4	9

SULLIVAN COUNTY	U. S. SENATOR					
	McIntyre, d	Brock, r	Powell, r	Cobleigh, r	Booras, r	Scattering
September 12, 1972						
DEMOCRATIC						
Acworth . . . . .	10	—	—	—	—	—
Charlestown . . . . .	77	—	1	1	2	1
Claremont —						
Ward 1 . . . . .	229	—	—	—	—	—
Ward 2 . . . . .	278	—	—	—	—	—
Ward 3 . . . . .	420	—	—	—	—	—
Cornish . . . . .	54	—	1	—	—	—
Croydon . . . . .	21	—	1	—	—	—
Goshen . . . . .	20	—	—	—	—	—
Grantham . . . . .	9	—	—	—	—	—
Langdon . . . . .	4	—	—	—	—	—
Lempster . . . . .	16	—	—	—	—	—
Newport . . . . .	394	1	1	—	2	—
Plainfield . . . . .	43	—	—	—	—	—
Springfield . . . . .	16	—	—	—	—	—
Sunapee . . . . .	53	—	—	—	—	—
Unity . . . . .	28	—	—	—	—	—
Washington . . . . .	11	—	—	—	—	—
Totals . . . . .	1683	1	4	1	4	1

FIRST CONGRESSIONAL DISTRICT	REPRESENTATIVE IN CONGRESS						
	Wyman, r	Scattering, r	Merrow, r	Chaplain, r	Chaplain, d	Merrow, d	Scattering, d
September 12, 1972							
Albany . . . . .	48	—	—	—	4	4	1
Alton . . . . .	563	—	—	—	20	40	—
Atkinson . . . . .	318	1	—	—	28	34	1
Auburn . . . . .	266	—	—	—	61	80	4
Barnstead . . . . .	255	—	—	1	22	52	4
Barrington . . . . .	314	1	—	—	51	62	—
Bartlett . . . . .	269	—	—	—	16	14	—
Bedford . . . . .	1037	—	—	—	221	130	24
Belmont . . . . .	329	1	1	1	35	81	1
Brentwood . . . . .	194	—	—	—	9	20	1
Brookfield . . . . .	114	—	—	—	1	7	—
Candia . . . . .	374	—	—	2	19	37	—
Canterbury . . . . .	160	1	—	—	17	12	1
Center Harbor . . . . .	120	—	—	—	16	14	—
Chatham . . . . .	16	—	—	—	3	6	—
Chester . . . . .	299	1	—	1	10	8	1
Chichester . . . . .	161	—	—	—	6	8	—
Conway . . . . .	1151	5	—	—	44	91	2
Danville . . . . .	149	—	—	—	9	22	1
Deerfield . . . . .	256	—	—	—	21	40	—
Derry . . . . .	1093	—	—	—	154	153	4
Dover —							
Ward 1 . . . . .	303	—	—	—	80	117	—
Ward 2 . . . . .	206	—	—	—	85	259	1
Ward 3 . . . . .	261	—	—	—	96	149	2
Ward 4 . . . . .	298	—	—	—	61	103	—
Ward 5 . . . . .	447	—	—	—	90	97	—
Ward 6 . . . . .	244	—	—	—	51	78	—
Durham . . . . .	670	3	—	11	264	65	2
East Kingston . . . . .	138	—	—	—	15	28	—
Eaton . . . . .	67	—	—	—	8	13	—
Effingham . . . . .	94	—	—	—	2	11	1
Epping . . . . .	225	—	—	—	34	99	—
Epsom . . . . .	213	—	—	—	14	31	—
Exeter . . . . .	1306	—	—	—	112	138	1
Farmington . . . . .	429	—	—	—	25	79	—
Freedom . . . . .	102	—	—	—	1	14	—
Fremont . . . . .	166	—	—	—	18	21	2
Gilford . . . . .	664	2	1	1	52	57	1
Gilmanton . . . . .	363	1	1	—	24	27	10
Goffstown . . . . .	1194	—	—	—	361	393	—
Greenland . . . . .	306	—	2	—	26	34	2

FIRST CONGRESSIONAL DISTRICT	REPRESENTATIVE IN CONGRESS						
	Wyman, r	Scattering, r	Morrow, r	Chaplain, r	Chaplain, d	Morrow, d	Scattering, d
September 12, 1972							
Hampstead . . . . .	481	—	—	—	43	47	—
Hampton . . . . .	1062	—	—	—	169	128	—
Hampton Falls . . . . .	353	1	—	—	23	16	1
Hale's Location . . . . .	—	—	—	—	—	—	—
Hart's Location . . . . .	8	—	—	—	—	2	—
Hooksett . . . . .	624	—	1	2	124	191	13
Jackson . . . . .	97	—	—	—	9	22	—
Kensington . . . . .	154	—	—	—	30	19	—
Kingston . . . . .	466	—	—	—	27	33	3
Laconia —							
Ward 1 . . . . .	422	—	—	—	30	47	—
Ward 2 . . . . .	208	—	4	2	64	172	5
Ward 3 . . . . .	176	1	1	—	24	24	1
Ward 4 . . . . .	338	—	—	—	52	85	—
Ward 5 . . . . .	251	—	—	—	29	99	—
Ward 6 . . . . .	513	—	3	—	39	120	—
Lee . . . . .	176	1	—	—	38	28	1
Londonderry . . . . .	499	—	—	—	71	87	—
Loudon . . . . .	173	—	1	—	21	34	—
Madbury . . . . .	108	—	—	—	21	14	—
Madison . . . . .	147	—	—	—	2	7	—
Manchester —							
Ward 1 . . . . .	1407	—	—	25	388	340	20
Ward 2 . . . . .	1045	—	4	5	324	559	28
Ward 3 . . . . .	435	—	—	—	415	547	—
Ward 4 . . . . .	568	1	1	1	422	602	10
Ward 5 . . . . .	296	—	—	—	365	671	—
Ward 6 . . . . .	613	—	1	3	406	670	23
Ward 7 . . . . .	442	—	—	—	517	709	—
Ward 8 . . . . .	508	1	2	—	418	489	—
Ward 9 . . . . .	275	—	—	—	426	755	18
Ward 10 . . . . .	705	—	—	—	448	729	—
Ward 11 . . . . .	245	—	—	—	415	670	—
Ward 12 . . . . .	449	—	—	2	619	792	19
Meredith . . . . .	515	—	—	—	25	48	2
Merrimack . . . . .	598	3	—	—	159	107	—
Middleton . . . . .	20	—	—	—	—	10	—
Milton . . . . .	182	—	2	—	14	42	—
Moultonborough . . . . .	415	—	—	—	7	22	—
New Castle . . . . .	173	—	—	—	22	22	—
New Durham . . . . .	117	—	—	—	5	19	2
Newfields . . . . .	111	—	—	—	18	18	—

FIRST CONGRESSIONAL DISTRICT	REPRESENTATIVE IN CONGRESS						
	Wyman, r	Scattering, r	Morrow, r	Chaplain, r	Chaplain, d	Morrow, d	Scattering, d
September 12, 1972							
New Hampton . . .	174	—	—	—	11	26	—
Newington . . . . .	122	2	—	1	8	17	—
Newmarket . . . . .	110	—	—	—	69	290	—
Newton . . . . .	322	—	—	—	18	43	2
Northfield . . . . .	246	—	—	—	29	46	—
North Hampton . . .	435	—	—	—	39	55	1
Northwood . . . . .	274	—	—	—	26	24	—
Nottingham . . . . .	126	—	—	—	20	19	—
Ossipee . . . . .	294	—	—	—	10	37	—
Pittsfield . . . . .	318	1	—	—	27	60	—
Plaistow . . . . .	478	—	—	—	21	74	2
Portsmouth —							
Ward 1 . . . . .	236	—	—	—	82	112	—
Ward 2 . . . . .	322	—	—	1	63	72	1
Ward 3 . . . . .	151	—	—	—	34	39	—
Ward 4 . . . . .	276	—	—	—	76	52	—
Ward 5 . . . . .	241	—	—	—	74	49	—
Ward 6 . . . . .	101	—	—	1	52	72	1
Raymond . . . . .	384	—	—	—	77	97	—
Rochester —							
Ward 1 . . . . .	252	—	—	—	19	73	—
Ward 2 . . . . .	403	—	—	1	59	108	—
Ward 3 . . . . .	188	—	—	—	36	122	3
Ward 4 . . . . .	278	—	—	—	94	215	—
Ward 5 . . . . .	411	—	—	2	46	98	—
Rollinsford . . . . .	142	—	—	—	78	131	1
Rye . . . . .	593	—	—	—	60	41	—
Sanbornton . . . . .	159	—	—	—	23	16	—
Sandown . . . . .	160	—	—	—	7	18	1
Sandwich . . . . .	218	—	3	—	18	9	—
Seabrook . . . . .	284	—	—	—	41	38	—
Somersworth —							
Ward 1 . . . . .	52	1	—	1	30	57	—
Ward 2 . . . . .	108	—	—	—	61	140	2
Ward 3 . . . . .	111	—	—	—	87	179	—
Ward 4 . . . . .	40	—	—	—	45	197	—
Ward 5 . . . . .	16	—	—	—	27	134	—
South Hampton . . .	71	—	—	—	9	24	—
Strafford . . . . .	197	1	—	—	10	21	—
Stratham . . . . .	270	—	—	—	29	15	1
Tamworth . . . . .	199	—	2	1	23	29	—
Tilton . . . . .	331	—	—	—	48	49	—

FIRST CONGRESSIONAL DISTRICT	REPRESENTATIVE IN CONGRESS						
	Wyman, r	Scattering, r	Morrow, r	Chaplain, r	Chaplain, d	Morrow, d	Scattering, d
September 12, 1972							
Tuftonboro . . . . .	347	—	2	—	5	10	—
Wakefield . . . . .	426	—	—	—	16	56	—
Windham . . . . .	292	—	—	—	50	58	2
Wolfeboro . . . . .	688	—	—	—	21	26	—
Totals . . . . .	41403	29	32	65	10093	14772	230

SECOND CONGRESSIONAL DISTRICT	REPRESENTATIVE IN CONGRESS					
	Cleveland, r	Scattering, r	Officer, r	Officer, d	Scattering, d	Cleveland, d
September 12, 1972						
Acworth . . . . .	73	—	—	6	—	—
Alexandria . . . . .	76	—	—	13	—	—
Allenstown . . . . .	138	—	—	238	—	—
Alstead . . . . .	166	—	—	32	1	1
Amherst . . . . .	859	—	—	103	—	—
Andover . . . . .	154	—	—	36	—	—
Antrim . . . . .	261	—	—	37	—	—
Ashland . . . . .	258	—	—	40	—	—
Atk. & Gil. Ac. Gt.	—	—	—	—	—	—
Bath . . . . .	157	—	—	5	—	2
Bean's Grant . . . . .	—	—	—	—	—	—
Bean's Purchase . . . . .	—	—	—	—	—	—
Bennington . . . . .	134	—	—	28	—	—
Benton . . . . .	23	—	—	—	—	—
Berlin —						
Ward 1 . . . . .	162	—	—	320	—	4
Ward 2 . . . . .	244	1	—	268	2	2
Ward 3 . . . . .	471	—	1	194	—	—
Ward 4 . . . . .	46	—	—	425	1	—
Bethlehem . . . . .	227	—	—	47	—	1
Boscawen . . . . .	275	—	—	43	—	1
Bow . . . . .	554	—	—	52	—	—
Bradford . . . . .	185	—	—	23	—	—
Bridgewater . . . . .	89	1	—	13	—	—
Bristol . . . . .	339	1	—	31	—	—
Brookline . . . . .	194	—	—	56	—	—
Cambridge . . . . .	—	—	—	—	—	—
Campton . . . . .	210	—	—	21	—	—
Canaan . . . . .	212	—	2	60	—	1
Carroll . . . . .	84	—	—	32	1	2
Chandler's Purchase . . . . .	—	—	—	—	—	—
Charlestown . . . . .	326	—	—	64	—	6
Chesterfield . . . . .	208	—	—	58	—	—
Claremont —						
Ward 1 . . . . .	283	—	—	204	—	—
Ward 2 . . . . .	598	—	—	254	—	—
Ward 3 . . . . .	180	—	—	365	—	—
Clarksville . . . . .	17	—	—	2	—	—
Colebrook . . . . .	240	—	—	28	3	—
Columbia . . . . .	42	—	—	7	—	—
Concord —						
Ward 1 . . . . .	413	—	—	133	2	7

SECOND CONGRESSIONAL DISTRICT	REPRESENTATIVE IN CONGRESS					
	Cleveland, r	Scattering, r	Officer, r	Officer, d	Scattering, d	Cleveland, d
September 12, 1972						
Ward 2 . . . . .	691	1	—	129	—	—
Ward 3 . . . . .	594	5	—	79	—	—
Ward 4 . . . . .	556	2	4	117	—	—
Ward 5 . . . . .	476	1	1	87	2	—
Ward 6 . . . . .	392	1	1	168	1	5
Ward 7 . . . . .	839	2	4	116	—	2
Ward 8 . . . . .	721	2	2	160	—	7
Cornish . . . . .	183	—	1	45	1	—
Crawford's Pur. . . . .	—	—	—	—	—	—
Croydon . . . . .	69	—	—	18	—	—
Cutt's Grant . . . . .	—	—	—	—	—	—
Dalton . . . . .	77	—	—	26	—	—
Danbury . . . . .	81	—	—	15	—	—
Deering . . . . .	71	—	—	10	—	—
Dix's Grant . . . . .	—	—	—	—	—	—
Dixville . . . . .	12	—	—	5	—	—
Dorchester . . . . .	53	—	—	2	—	—
Dublin . . . . .	186	—	—	46	—	—
Dummer . . . . .	28	—	—	1	—	—
Dunbarton . . . . .	187	—	—	45	—	—
Easton . . . . .	33	—	—	6	1	—
Ellsworth . . . . .	8	—	—	1	—	—
Enfield . . . . .	252	—	1	78	—	5
Errol . . . . .	20	—	—	2	—	—
Erving's Grant . . . . .	—	—	—	—	—	—
Fitzwilliam . . . . .	194	—	—	14	—	—
Francestown . . . . .	147	—	—	22	1	—
Franconia . . . . .	113	2	—	26	4	—
Franklin —	—	—	—	—	—	—
Ward 1 . . . . .	172	—	—	76	—	1
Ward 2 . . . . .	92	—	—	87	—	—
Ward 3 . . . . .	234	—	—	98	—	—
Gilsum . . . . .	47	—	—	14	—	1
Gorham . . . . .	243	—	—	113	—	2
Goshen . . . . .	77	—	—	14	—	—
Grafton . . . . .	81	—	—	5	—	1
Grantham . . . . .	41	—	—	5	—	—
Greenfield . . . . .	121	—	—	36	—	1
Green's Grant . . . . .	—	—	—	—	—	—
Greenville . . . . .	104	—	—	98	—	—
Groton . . . . .	22	—	—	12	—	—
Hadley's Purchase . . . . .	—	—	—	—	—	—

SECOND CONGRESSIONAL DISTRICT	REPRESENTATIVE IN CONGRESS					
	Cleveland, r	Scattering, r	Officer, r	Officer, d	Scattering, d	Cleveland, d
September 12, 1972						
Hancock . . . . .	255	—	1	32	—	—
Hanover . . . . .	791	2	9	529	1	1
Harrisville . . . . .	65	—	—	30	1	1
Haverhill . . . . .	670	1	3	57	1	4
Hebron . . . . .	73	—	—	9	—	—
Henniker . . . . .	353	—	—	61	2	1
Hill . . . . .	73	—	—	3	—	—
Hillsborough . . . . .	482	—	—	62	—	—
Hinsdale . . . . .	183	—	—	36	—	—
Holderness . . . . .	282	1	—	14	—	3
Hollis . . . . .	450	—	—	72	—	—
Hopkinton . . . . .	762	—	—	97	—	—
Hudson . . . . .	699	1	1	542	5	6
Jaffrey . . . . .	414	—	—	144	—	—
Jefferson . . . . .	113	—	—	7	—	—
Keene —						
Ward 1 . . . . .	283	1	1	81	—	5
Ward 2 . . . . .	343	—	—	141	—	—
Ward 3 . . . . .	360	2	—	90	—	3
Ward 4 . . . . .	646	1	1	170	—	—
Ward 5 . . . . .	409	—	—	167	—	—
Kilkenny . . . . .	—	—	—	—	—	—
Lancaster . . . . .	478	—	—	52	2	—
Landaff . . . . .	41	—	—	2	—	—
Langdon . . . . .	52	—	—	3	—	—
Lebanon —						
Ward 1 . . . . .	307	—	1	89	2	1
Ward 2 . . . . .	206	1	1	124	4	1
Ward 3 . . . . .	394	—	—	97	1	1
Lempster . . . . .	41	—	—	12	3	—
Lincoln . . . . .	144	—	—	65	—	—
Lisbon . . . . .	221	—	—	31	—	—
Litchfield . . . . .	20	—	—	67	—	—
Littleton . . . . .	1046	1	—	229	—	2
Livermore . . . . .	—	—	—	—	—	—
Low & Burbnk's Gt.	—	—	—	—	—	—
Lyman . . . . .	30	—	—	8	—	—
Lyme . . . . .	172	—	2	51	—	1
Lyndeborough . . . . .	132	—	—	12	—	—
Marlborough . . . . .	184	—	—	62	—	—
Marlow . . . . .	46	—	—	9	—	—
Martin's Location . . . . .	—	—	—	—	—	—

SECOND CONGRESSIONAL DISTRICT	REPRESENTATIVE IN CONGRESS					
	Cleveland, r	Scattering, r	Officer, r	Officer, d	Scattering, d	Cleveland, d
September 12, 1972						
Mason . . . . .	76	—	—	15	—	—
Milan . . . . .	63	—	2	18	—	1
Milford . . . . .	866	—	2	346	1	4
Millsfield . . . . .	3	—	—	—	—	—
Monroe . . . . .	114	—	—	8	—	—
Mont Vernon . . . . .	169	—	—	33	—	—
Nashua —						
Ward 1 . . . . .	371	—	—	153	—	—
Ward 2 . . . . .	644	—	—	151	—	—
Ward 3 . . . . .	305	—	1	159	—	—
Ward 4 . . . . .	137	—	—	189	—	—
Ward 5 . . . . .	133	—	—	154	—	—
Ward 6 . . . . .	200	—	—	213	—	—
Ward 7 . . . . .	159	—	—	263	—	—
Ward 8 . . . . .	331	—	—	191	—	—
Ward 9 . . . . .	196	—	—	92	—	1
Nelson . . . . .	74	1	1	8	—	—
New Boston . . . . .	277	—	—	51	—	2
Newbury . . . . .	146	—	—	18	—	1
New Ipswich . . . . .	192	—	—	60	—	—
New London . . . . .	648	—	—	72	—	2
Newport . . . . .	554	—	—	341	—	4
Northumberland . . . . .	232	—	—	164	—	2
Odell . . . . .	—	—	—	—	—	—
Orange . . . . .	30	—	—	12	—	—
Orford . . . . .	218	—	—	21	—	—
Pelham . . . . .	283	2	—	169	18	1
Pembroke . . . . .	495	—	—	218	—	—
Peterborough . . . . .	949	—	—	164	—	—
Piermont . . . . .	81	—	—	14	—	3
Pinkham's Grant . . . . .	1	—	—	—	—	—
Pittsburg . . . . .	149	—	—	5	—	6
Plainfield . . . . .	151	3	—	41	—	—
Plymouth . . . . .	717	—	—	78	1	—
Randolph . . . . .	81	—	—	7	—	—
Richmond . . . . .	60	—	—	16	—	—
Rindge . . . . .	171	—	—	41	—	—
Roxbury . . . . .	21	—	—	1	—	—
Rumney . . . . .	154	—	—	7	—	—
Salem . . . . .	1628	—	—	904	—	—
Salisbury . . . . .	86	—	—	10	—	—
Sargent's Purchase . . . . .	—	—	—	—	—	—

SECOND CONGRESSIONAL DISTRICT	REPRESENTATIVE IN CONGRESS					
	Cleveland, r	Scattering, r	Officer, r	Officer, d	Scattering, d	Cleveland, d
September 12, 1972						
Second College Gt.	—	—	—	—	—	—
Sharon . . . . .	46	—	—	8	—	—
Shelburne . . . . .	45	—	—	7	—	—
Springfield . . . . .	78	—	—	14	—	2
Stark . . . . .	30	—	—	8	—	—
Stewartstown . . . . .	90	—	—	9	—	—
Stoddard . . . . .	54	—	—	5	—	1
Stratford . . . . .	53	—	—	22	—	5
Success . . . . .	—	—	—	—	—	—
Sugar Hill . . . . .	101	—	—	10	—	—
Sullivan . . . . .	68	—	—	11	—	2
Sunapee . . . . .	324	—	—	40	—	—
Surry . . . . .	61	—	—	10	—	1
Sutton . . . . .	137	—	—	24	—	—
Swanzey . . . . .	452	—	—	104	—	6
Temple . . . . .	144	—	—	15	—	—
Thomp.&Mes's. Pur.	3	—	—	—	—	—
Thornton . . . . .	137	—	—	12	—	1
Troy . . . . .	63	—	—	43	—	—
Unity . . . . .	42	—	—	20	—	—
Walpole . . . . .	371	—	—	68	—	—
Warner . . . . .	390	—	—	27	—	—
Warren . . . . .	170	—	—	12	—	—
Washington . . . . .	56	—	—	8	—	—
Waterville Valley . . . . .	32	—	—	18	—	—
Weare . . . . .	346	1	—	81	2	—
Webster . . . . .	89	—	—	12	2	1
Wentworth . . . . .	93	—	—	8	—	—
Wentworth's Loc.	5	—	—	1	—	—
Westmoreland . . . . .	134	2	—	21	—	—
Whitefield . . . . .	263	—	—	45	1	—
Wilmot . . . . .	86	—	—	23	1	—
Wilton . . . . .	286	—	1	86	—	1
Winchester . . . . .	157	—	—	40	1	—
Windsor . . . . .	16	—	—	3	—	—
Woodstock . . . . .	141	—	—	29	—	1
Totals . . . . .	42063	39	44	13522	69	130

COUNCILOR District No. 1						
	Hersom, r	Robertson, r	Scattering, r	Hersom, d	Robertson, d	Scattering, d
September 12, 1972						
Albany . . . . .	13	34	—	—	—	—
Alexandria . . . . .	43	24	—	—	—	—
Alton . . . . .	140	332	—	—	3	—
Ashland . . . . .	138	96	—	—	—	—
Atk. & Gil. Ac. Gt. . . . .	—	—	—	—	—	—
Bartlett . . . . .	72	217	—	—	1	1
Bath . . . . .	109	35	—	—	—	—
Bean's Grant . . . . .	—	—	—	—	—	—
Bean's Purchase . . . . .	—	—	—	—	—	—
Belmont . . . . .	116	174	—	—	—	—
Benton . . . . .	14	5	—	—	—	—
Berlin —						
Ward 1 . . . . .	105	35	—	—	—	—
Ward 2 . . . . .	167	72	—	26	—	4
Ward 3 . . . . .	320	121	—	12	—	—
Ward 4 . . . . .	25	17	—	6	—	4
Bethlehem . . . . .	134	88	—	—	1	2
Bridgewater . . . . .	46	35	—	—	—	1
Bristol . . . . .	121	172	—	—	—	—
Brookfield . . . . .	32	61	—	—	—	—
Cambridge . . . . .	—	—	—	—	—	—
Campton . . . . .	119	77	—	—	1	—
Canaan . . . . .	133	62	—	3	1	—
Carroll . . . . .	59	17	—	4	1	1
Center Harbor . . . . .	23	85	—	—	—	—
Chandler's Purchase . . . . .	—	—	—	—	—	—
Chatham . . . . .	2	14	—	—	—	—
Clarksville . . . . .	11	3	—	—	—	—
Colebrook . . . . .	257	84	—	—	—	—
Columbia . . . . .	41	1	—	1	—	—
Conway . . . . .	351	873	1	—	8	10
Cornish . . . . .	86	86	—	—	—	1
Crawford's Purchase . . . . .	—	—	—	—	—	—
Croydon . . . . .	25	25	—	1	—	—
Cutt's Grant . . . . .	—	—	—	—	—	—
Dalton . . . . .	58	13	—	—	—	—
Danbury . . . . .	18	36	—	—	—	—
Dix's Grant . . . . .	—	—	—	—	—	—
Dixville . . . . .	7	5	—	—	—	—
Dorchester . . . . .	39	9	—	—	1	—
Dummer . . . . .	21	6	—	—	—	—
Easton . . . . .	13	16	—	—	—	—

COUNCILOR District No. 1	Hersom, r	Robertson, r	Scattering, r	Hersom, d	Robertson, d	Scattering, d
September 12, 1972						
Eaton . . . . .	8	61	—	—	5	2
Effingham . . . . .	25	66	—	—	—	—
Ellsworth . . . . .	2	5	—	—	—	—
Enfield . . . . .	152	80	—	2	1	2
Errol . . . . .	13	5	—	—	—	—
Erving's Grant . . . . .	—	—	—	—	—	—
Franconia . . . . .	61	48	—	1	—	2
Freedom . . . . .	25	75	—	—	—	—
Gilford . . . . .	262	343	—	—	—	2
Gorham . . . . .	152	75	—	3	—	1
Grafton . . . . .	32	29	—	—	—	—
Grantham . . . . .	18	13	—	—	—	—
Green's Grant . . . . .	—	—	—	—	—	—
Groton . . . . .	11	6	—	—	1	—
Hadley's Purchase . . . . .	—	—	—	—	—	—
Hale's Location . . . . .	—	—	—	—	—	—
Hanover . . . . .	391	266	5	1	1	13
Hart's Location . . . . .	1	7	—	1	—	—
Haverhill . . . . .	449	172	—	6	—	1
Hebron . . . . .	30	30	—	—	—	—
Hill . . . . .	10	46	—	—	—	—
Holderness . . . . .	110	135	—	1	2	—
Jackson . . . . .	26	74	—	—	—	—
Jefferson . . . . .	92	20	—	—	—	—
Kilkenny . . . . .	—	—	—	—	—	—
Laconia —						
Ward 1 . . . . .	164	216	—	1	—	2
Ward 2 . . . . .	75	101	—	2	—	1
Ward 3 . . . . .	67	95	—	—	—	—
Ward 4 . . . . .	122	184	—	—	—	—
Ward 5 . . . . .	103	121	—	—	—	—
Ward 6 . . . . .	184	264	—	—	—	—
Lancaster . . . . .	463	18	—	5	—	—
Landaff . . . . .	36	4	—	—	—	—
Lebanon —						
Ward 1 . . . . .	167	101	—	—	—	—
Ward 2 . . . . .	113	63	—	—	—	3
Ward 3 . . . . .	254	95	—	1	—	1
Lincoln . . . . .	34	58	—	—	—	—
Lisbon . . . . .	183	39	—	—	—	—
Littleton . . . . .	790	291	—	1	—	2
Livermore . . . . .	—	—	—	—	—	—

COUNCILOR District No. 1	September 12, 1972					
	Hersom, r	Robertson, r	Scattering, r	Hersom, d	Robertson, d	Scattering, d
Low & Burbnk's Gt.	—	—	—	—	—	—
Lyman . . . . .	20	8	—	1	2	—
Lyme . . . . .	113	41	—	—	—	1
Madison . . . . .	22	127	—	—	—	—
Martin's Location	—	—	—	—	—	—
Meredith . . . . .	137	322	—	—	—	—
Middleton . . . . .	4	9	—	—	—	—
Milan . . . . .	49	16	—	—	1	—
Millsfield . . . . .	3	—	—	—	—	—
Milton . . . . .	48	108	—	—	—	—
Monroe . . . . .	67	40	—	—	—	1
Moultonborough . . . . .	88	304	—	—	—	—
New Durham . . . . .	44	48	—	—	—	—
New Hampton . . . . .	53	106	—	—	—	—
Northumberland . . . . .	234	17	—	159	4	—
Odell . . . . .	—	—	—	—	—	—
Orange . . . . .	17	5	—	—	—	—
Orford . . . . .	99	95	—	—	—	—
Ossipee . . . . .	84	194	—	—	1	—
Piermont . . . . .	47	30	—	2	—	—
Pinkham's Grant . . . . .	—	1	—	—	—	—
Pittsburg . . . . .	126	18	—	1	3	—
Plainfield . . . . .	75	57	—	—	—	—
Plymouth . . . . .	371	310	2	5	3	2
Randolph . . . . .	66	12	—	—	—	—
Rumney . . . . .	83	55	—	—	—	1
Sanbornton . . . . .	45	102	—	—	—	—
Sandwich . . . . .	82	118	—	—	—	—
Sargent's Purchase . . . . .	—	—	—	—	—	—
Second College Gt.	—	—	—	—	—	—
Shelburne . . . . .	26	16	—	—	—	—
Springfield . . . . .	22	36	—	—	—	—
Stark . . . . .	31	2	—	5	—	—
Stewartstown . . . . .	65	15	—	—	—	—
Stratford . . . . .	54	4	—	8	—	—
Success . . . . .	—	—	—	—	—	—
Sugar Hill . . . . .	69	35	—	—	—	—
Sunapee . . . . .	76	175	—	—	—	—
Tamworth . . . . .	42	162	—	—	1	—
Thomp. & Mes's Pur.	—	3	—	—	—	—
Thornton . . . . .	45	70	—	—	—	—
Tilton . . . . .	56	231	—	—	—	—

COUNCILOR District No. 1	Hersom, r	Robertson, r	Scattering, r	Hersom, d	Robertson, d	Scattering, d
September 12, 1972						
Tuftonboro . . . . .	166	218	—	—	—	—
Wakefield . . . . .	100	284	—	—	—	—
Warren . . . . .	93	58	—	—	—	2
Waterville Valley . .	8	18	—	—	—	—
Wentworth . . . . .	50	30	—	—	—	—
Wentworth's Loc. . . .	5	—	—	—	—	—
Whitefield . . . . .	235	23	—	—	—	4
Wilmot . . . . .	24	41	—	—	—	2
Wolfeboro . . . . .	214	407	—	—	—	—
Woodstock . . . . .	76	48	—	1	—	—
Totals . . . . .	10917	10155	8	260	42	69

COUNCILOR District No. 2					
September 12, 1972	Hayes, r	Scattering, r	Nichols, d	Hayes, d	Scattering, d
Acworth . . . . .	61	—	6	—	—
Allenstown . . . . .	128	—	224	—	—
Alstead . . . . .	139	—	26	—	—
Andover . . . . .	137	—	35	—	—
Antrim . . . . .	222	—	33	—	1
Barnstead . . . . .	218	—	63	1	—
Barrington . . . . .	252	—	82	—	—
Bennington . . . . .	107	—	27	—	—
Boscawen . . . . .	256	—	38	—	—
Bradford . . . . .	162	—	22	—	—
Canterbury . . . . .	149	—	25	—	—
Charlestown . . . . .	275	—	59	—	1
Chichester . . . . .	153	—	10	—	—
Claremont —					
Ward 1 . . . . .	257	—	172	—	—
Ward 2 . . . . .	548	—	201	—	—
Ward 3 . . . . .	162	—	313	—	—
Concord —					
Ward 1 . . . . .	391	—	128	—	—
Ward 2 . . . . .	680	1	123	—	—
Ward 3 . . . . .	596	—	75	—	—
Ward 4 . . . . .	546	—	111	—	—
Ward 5 . . . . .	459	1	80	—	—
Ward 6 . . . . .	385	—	168	—	—
Ward 7 . . . . .	834	—	112	—	—
Ward 8 . . . . .	659	2	162	2	—
Deerfield . . . . .	207	—	43	—	—
Deering . . . . .	61	—	10	—	—
Dunbarton . . . . .	170	—	46	—	—
Epsom . . . . .	189	—	38	—	—
Farmington . . . . .	356	—	75	—	—
Francestown . . . . .	123	—	19	—	—
Franklin —					
Ward 1 . . . . .	150	—	70	—	—
Ward 2 . . . . .	81	—	76	—	—
Ward 3 . . . . .	219	—	90	—	—
Gilmanton . . . . .	311	—	35	—	—
Gilsum . . . . .	38	—	12	—	—
Goshen . . . . .	65	2	14	—	—
Hancock . . . . .	211	—	29	—	—
Henniker . . . . .	309	—	60	—	—
Hillsborough . . . . .	399	—	59	—	—

COUNCILOR District No. 2					
September 12, 1972	Hayes, r	Scattering, r	Nichols, d	Hayes, d	Scattering, d
Hopkinton . . . . .	707	—	96	—	—
Langdon . . . . .	42	—	2	—	—
Lee . . . . .	145	—	43	—	—
Lempster . . . . .	34	—	13	—	—
Loudon . . . . .	157	—	43	1	—
Marlow . . . . .	34	—	7	—	—
Nelson . . . . .	56	1	8	—	—
Newbury . . . . .	128	—	18	—	—
New London . . . . .	593	1	65	—	—
Newport . . . . .	491	—	296	—	—
Northfield . . . . .	222	—	59	—	—
Northwood . . . . .	238	—	31	—	—
Nottingham . . . . .	111	—	28	—	—
Pembroke . . . . .	477	—	205	—	—
Pittsfield . . . . .	275	—	48	—	—
Rochester —					
Ward 1 . . . . .	206	1	60	—	—
Ward 2 . . . . .	325	—	125	—	—
Ward 3 . . . . .	152	2	109	—	1
Ward 4 . . . . .	202	—	212	—	—
Ward 5 . . . . .	322	—	94	—	—
Salisbury . . . . .	74	—	9	—	—
Stoddard . . . . .	47	—	3	—	—
Strafford . . . . .	163	—	20	—	—
Sullivan . . . . .	61	—	12	—	—
Surry . . . . .	50	—	9	—	—
Sutton . . . . .	116	—	23	—	—
Unity . . . . .	38	—	17	—	—
Walpole . . . . .	310	—	57	—	—
Warner . . . . .	347	—	34	—	—
Washington . . . . .	47	—	8	—	—
Weare . . . . .	291	—	80	—	—
Webster . . . . .	75	2	13	—	1
Westmoreland . . . . .	110	—	19	—	—
Windsor . . . . .	12	—	2	—	—
Totals . . . . .	17323	13	4839	5	4

COUNCILOR District No. 3  September 12, 1972	Whalen, r	Scattering, r	O'Neil, d	Whalen, d	Scattering, d
Atkinson . . . . .	290	2	54	—	—
Brentwood . . . . .	164	—	24	—	—
Danville . . . . .	131	—	27	—	—
Dover —					
Ward 1 . . . . .	240	—	162	—	—
Ward 2 . . . . .	150	—	281	—	—
Ward 3 . . . . .	202	3	192	—	—
Ward 4 . . . . .	244	—	137	—	—
Ward 5 . . . . .	368	—	137	—	—
Ward 6 . . . . .	205	—	97	—	—
Durham . . . . .	615	—	209	—	—
East Kingston . . . . .	113	—	37	—	—
Epping . . . . .	149	—	97	—	—
Exeter . . . . .	947	—	168	—	—
Fremont . . . . .	128	—	32	—	—
Greenland . . . . .	279	1	47	—	2
Hampstead . . . . .	410	—	77	—	—
Hampton . . . . .	925	—	246	—	—
Hampton Falls . . . . .	297	1	32	—	—
Kensington . . . . .	130	—	28	—	—
Kingston . . . . .	395	—	58	—	—
Madbury . . . . .	99	—	25	—	—
New Castle . . . . .	162	—	32	1	—
Newfields . . . . .	102	—	24	—	—
Newington . . . . .	100	1	17	1	—
Newmarket . . . . .	95	—	287	—	—
Newton . . . . .	260	—	55	—	—
North Hampton . . . . .	401	—	75	—	—
Plaistow . . . . .	389	—	83	—	—
Portsmouth —					
Ward 1 . . . . .	223	—	116	1	—
Ward 2 . . . . .	307	—	82	1	—
Ward 3 . . . . .	158	—	41	—	—
Ward 4 . . . . .	266	—	87	—	—
Ward 5 . . . . .	236	—	71	—	—
Ward 6 . . . . .	94	1	75	—	—
Rollinsford . . . . .	111	—	158	—	—
Rye . . . . .	543	—	69	—	—
Salem . . . . .	1403	—	994	—	—
Seabrook . . . . .	211	—	66	—	—

COUNCILOR District No. 3					
	Whalen, r	Scattering, r	O'Neil, r	Whalen, r	Scattering, r
September 12, 1972					
Somersworth —					
Ward 1 . . . . .	39	—	61	—	—
Ward 2 . . . . .	89	—	162	—	—
Ward 3 . . . . .	89	—	222	—	—
Ward 4 . . . . .	32	—	188	—	—
Ward 5 . . . . .	14	—	126	—	—
South Hampton . .	45	—	28	—	—
Stratham . . . . .	237	—	30	—	—
Windham . . . . .	233	—	104	—	—
Totals . . . . .	12320	9	5420	4	2

COUNCILOR District No. 4	Bridges, r	Scattering, r	Cassidy, d	Walsh, d	Bridges, d	Brock, d	Streeter, d	Robinson, d	Bossie, d	
										September 12, 1972
Auburn . . . . .	234	—	44	86	5	—	—	—	—	—
Bedford . . . . .	999	—	108	200	31	1	—	—	—	—
Bow . . . . .	496	—	20	35	—	—	—	—	—	—
Candia . . . . .	333	—	18	40	—	—	—	—	—	—
Chester . . . . .	276	3	2	14	1	—	—	—	—	—
Derry . . . . .	921	—	78	194	5	—	—	—	—	—
Hooksett . . . . .	580	4	106	232	—	—	—	—	—	—
Hudson . . . . .	625	3	182	391	6	—	2	—	—	—
Litchfield . . . . .	116	—	29	46	—	—	—	—	—	—
Londonderry . . . . .	440	—	49	105	—	—	—	—	—	—
Manchester —										
Ward 1 . . . . .	1273	—	227	459	18	—	—	—	—	—
Ward 2 . . . . .	946	3	299	617	11	—	—	—	—	—
Ward 3 . . . . .	389	—	344	645	—	—	—	—	—	—
Ward 4 . . . . .	471	5	369	722	7	—	—	1	—	—
Ward 5 . . . . .	260	—	570	552	—	—	—	—	—	—
Ward 6 . . . . .	519	9	497	635	7	—	—	—	—	—
Ward 7 . . . . .	366	—	642	698	—	—	—	—	—	—
Ward 8 . . . . .	443	4	404	559	8	—	—	—	—	2
Ward 9 . . . . .	297	—	481	800	10	—	—	—	—	—
Ward 10 . . . . .	608	—	504	754	—	—	—	—	—	—
Ward 11 . . . . .	198	—	457	750	—	—	—	—	—	—
Ward 12 . . . . .	382	7	856	636	—	—	—	—	—	—
Pelham . . . . .	266	1	76	98	17	—	—	—	—	—
Raymond . . . . .	324	—	48	107	—	—	—	—	—	—
Sandown . . . . .	143	—	8	15	1	—	—	—	—	—
Totals . . . . .	11905	39	6418	9380	127	1	2	1	2	

COUNCILOR District No. 5	Streeter, Jr., r	Scattering, r	Scott, d	Streeter, d	Scattering, d
September 12, 1972					
Amherst . . . . .	780	—	95	—	—
Brookline . . . . .	180	—	56	—	—
Chesterfield . . . . .	194	—	56	—	—
Dublin . . . . .	155	—	40	—	—
Fitzwilliam . . . . .	180	—	10	—	—
Goffstown . . . . .	1018	—	629	—	—
Greenfield . . . . .	101	—	33	—	—
Greenville . . . . .	84	—	111	—	—
Harrisville . . . . .	61	—	23	1	—
Hinsdale . . . . .	163	—	32	—	—
Hollis . . . . .	402	—	67	—	—
Jaffrey . . . . .	374	—	131	—	—
Keene —					
Ward 1 . . . . .	265	—	162	—	—
Ward 2 . . . . .	329	—	127	—	—
Ward 3 . . . . .	336	—	87	—	—
Ward 4 . . . . .	614	—	143	—	—
Ward 5 . . . . .	375	—	154	—	—
Lyndeborough . . . . .	118	—	16	—	—
Marlborough . . . . .	169	—	62	—	—
Mason . . . . .	62	—	14	—	—
Merrimack . . . . .	555	1	203	—	—
Milford . . . . .	778	5	343	1	—
Mont Vernon . . . . .	138	—	32	—	—
Nashua —					
Ward 1 . . . . .	339	—	122	—	—
Ward 2 . . . . .	587	—	114	—	—
Ward 3 . . . . .	274	1	121	—	—
Ward 4 . . . . .	112	—	146	2	—
Ward 5 . . . . .	103	—	137	—	—
Ward 6 . . . . .	169	—	162	—	—
Ward 7 . . . . .	151	—	222	—	—
Ward 8 . . . . .	292	—	144	—	—
Ward 9 . . . . .	162	—	85	—	—
New Boston . . . . .	238	—	50	—	—
New Ipswich . . . . .	153	2	62	—	—
Peterborough . . . . .	861	1	154	1	1
Richmond . . . . .	57	—	17	—	—
Rindge . . . . .	153	—	37	—	—
Roxbury . . . . .	19	—	1	—	—
Sharon . . . . .	42	—	8	—	—
Swanzey . . . . .	404	—	105	6	1
Temple . . . . .	121	—	20	—	—
Troy . . . . .	58	—	40	1	—
Wilton . . . . .	261	5	100	—	—
Winchester . . . . .	146	—	41	—	—
Totals . . . . .	12133	15	4514	12	2

SENATORIAL District No. 1	Guay, r	Lamontagne, r	Scattering, r	Guay, d	Lamontagne, d	Scattering, d
September 12, 1972						
Atk. & Gil. Ac. Gt. .	—	—	—	—	—	—
Berlin —						
Ward 1 . . . . .	30	70	—	126	429	—
Ward 2 . . . . .	15	114	3	107	437	—
Ward 3 . . . . .	22	143	—	68	279	—
Ward 4 . . . . .	12	13	—	243	509	—
Cambridge . . . . .	—	—	—	—	—	—
Carroll . . . . .	—	7	2	5	43	—
Clarksville . . . . .	—	—	—	2	—	—
Colebrook . . . . .	—	—	—	16	28	—
Columbia . . . . .	—	—	1	2	4	—
Dix's Grant . . . . .	—	—	—	—	—	—
Dixville . . . . .	—	—	—	3	3	—
Dummer . . . . .	4	—	—	3	2	—
Errol . . . . .	2	3	—	2	1	—
Erving's Grant . . . . .	—	—	—	—	—	—
Gorham . . . . .	25	52	—	51	121	—
Jefferson . . . . .	—	—	—	5	7	—
Kilkenny . . . . .	—	—	—	—	—	—
Low & Burbnk's Gt.	—	—	—	—	—	—
Milan . . . . .	4	15	—	9	20	—
Millsfield . . . . .	—	—	—	—	—	—
Northumberland . . . . .	8	—	6	92	148	1
Odell . . . . .	—	—	—	—	—	—
Pittsburg . . . . .	—	1	4	3	11	1
Randolph . . . . .	1	8	—	3	8	—
Second College Gt.	—	—	—	—	—	—
Shelburne . . . . .	1	3	1	3	6	—
Stark . . . . .	—	—	2	1	13	—
Stewartstown . . . . .	—	1	2	4	6	—
Stratford . . . . .	2	3	4	13	17	—
Success . . . . .	—	—	—	—	—	—
Wentworth's Loc. . . . .	—	—	—	—	1	—
Totals . . . . .	126	433	24	761	2093	2

SENATORIAL District No. 2							
September 12, 1972	Paine, II, r	Paulsen, r	Scattering, r	Ranco, d	Paine, d	Paulsen, d	Scattering, d
Albany . . . . .	32	12	—	7	—	—	—
Bartlett . . . . .	213	80	—	15	4	—	—
Bath . . . . .	72	140	—	4	—	1	—
Bean's Grant . . . . .	—	—	—	—	—	—	—
Bean's Purchase . . . . .	—	—	—	—	—	—	—
Benton . . . . .	2	22	—	—	—	—	—
Bethlehem . . . . .	28	213	—	40	—	1	—
Chandler's Purchase . . . . .	—	—	—	—	—	—	—
Chatham . . . . .	15	2	—	6	—	—	—
Conway . . . . .	995	221	1	88	7	—	4
Crawford's Purchase . . . . .	—	—	—	—	—	—	—
Cutt's Grant . . . . .	—	—	—	—	—	—	—
Dalton . . . . .	21	52	—	21	—	—	—
Easton . . . . .	—	31	—	3	—	—	1
Eaton . . . . .	63	4	—	16	—	—	—
Effingham . . . . .	83	11	—	7	1	—	—
Franconia . . . . .	11	111	—	24	—	—	1
Freedom . . . . .	82	25	—	7	—	—	—
Green's Grant . . . . .	—	—	—	—	—	—	—
Hadley's Purchase . . . . .	—	—	—	—	—	—	—
Hale's Location . . . . .	—	—	—	—	—	—	—
Hart's Location . . . . .	5	2	—	2	1	—	—
Haverhill . . . . .	83	565	—	50	—	5	3
Jackson . . . . .	79	24	—	17	—	—	—
Lancaster . . . . .	66	372	—	48	—	—	1
Landaff . . . . .	3	38	—	1	—	1	—
Lincoln . . . . .	23	68	—	44	—	—	—
Lisbon . . . . .	15	212	—	26	—	—	—
Littleton . . . . .	236	942	—	185	1	21	1
Livermore . . . . .	—	—	—	—	—	—	—
Lyman . . . . .	3	29	—	8	—	2	—
Madison . . . . .	128	22	—	7	—	—	—
Martin's Location . . . . .	—	—	—	—	—	—	—
Monroe . . . . .	9	107	—	5	—	1	—
Pinkham's Grant . . . . .	1	—	—	—	—	—	—
Sargent's Grant . . . . .	—	—	—	—	—	—	—
Sugar Hill . . . . .	24	78	—	6	—	1	1
Tamworth . . . . .	160	45	—	38	—	—	—
T'son & Mes's Pur. . . . .	3	—	—	—	—	—	—
Whitefield . . . . .	32	234	—	30	—	—	2
Woodstock . . . . .	29	100	—	25	1	1	1
Totals . . . . .	2516	3762	1	730	15	34	15

SENATORIAL District No. 3								
September 12, 1972	Duchano, r	Smith, r	Scattering, r	Smith, d	Duchano, d	Gardner, d	Martin, d	Scattering, d
Ashland . . . . .	127	144	—	—	—	—	—	—
Belmont . . . . .	88	216	—	—	—	7	2	—
Campton . . . . .	124	104	—	1	3	—	—	1
Canterbury . . . . .	59	110	—	1	1	—	—	1
Center Harbor . . . . .	46	81	—	—	—	—	—	1
Ellsworth . . . . .	7	1	—	—	—	—	—	—
Holderness . . . . .	108	194	—	3	2	—	—	2
Meredith . . . . .	236	300	—	—	—	—	—	—
Moultonborough . . . . .	251	188	—	—	—	—	—	—
New Hampton . . . . .	95	99	—	—	—	—	—	—
Northfield . . . . .	162	94	—	9	8	—	—	1
Ossipee . . . . .	159	145	—	—	1	—	—	2
Plymouth . . . . .	211	547	—	33	6	—	—	4
Sanbornton . . . . .	49	113	—	3	—	—	—	2
Sandwich . . . . .	74	157	2	—	—	—	—	—
Thornton . . . . .	73	71	—	1	2	—	—	—
Tilton . . . . .	144	177	—	—	—	—	—	—
Tuftonboro . . . . .	153	205	—	2	—	—	—	—
Wakefield . . . . .	266	203	—	—	22	—	—	—
Waterville Valley . . . . .	2	31	—	2	—	—	—	—
Wolfboro . . . . .	261	457	—	6	11	—	—	—
Totals . . . . .	2695	3637	2	61	56	7	2	14

SENATORIAL District No. 4							
September 12, 1972	Eaves, r	Gardner, r	Martin, r	Talor, d	Gardner, d	Martin, d	Scattering, d
Alton . . . . .	3	335	224	37	—	—	—
Barnstead . . . . .	8	137	114	58	6	6	—
Brookfield . . . . .	8	20	85	5	—	1	—
Farmington . . . . .	44	221	155	75	—	—	—
Gilford . . . . .	4	466	258	75	3	6	1
Gilmanton . . . . .	2	203	169	35	—	—	—
Laconia —							
Ward 1 . . . . .	5	229	220	49	5	6	—
Ward 2 . . . . .	1	125	97	187	5	3	1
Ward 3 . . . . .	1	120	75	31	—	4	—
Ward 4 . . . . .	2	198	181	91	—	—	—
Ward 5 . . . . .	1	171	95	106	—	—	1
Ward 6 . . . . .	6	338	206	111	—	—	—
Middleton . . . . .	9	2	7	7	—	—	—
Milton . . . . .	60	35	85	35	—	—	—
New Durham . . . . .	11	63	40	19	—	—	—
Pittsfield . . . . .	6	239	85	46	—	6	3
Totals . . . . .	171	2902	2096	967	19	32	6

SENATORIAL District No. 5								
September 12, 1972	Bradley, r	Ellms, r	Maine, r	Scattering, r	Guest, d	Bradley, d	Ellms, d	Scattering, d
Alexandria . . . . .	13	5	50	—	13	—	—	—
Andover . . . . .	86	17	35	—	36	—	—	—
Bridgewater . . . . .	24	5	54	—	13	—	—	—
Bristol . . . . .	110	19	188	1	24	—	—	1
Canaan . . . . .	65	142	17	—	57	—	9	—
Danbury . . . . .	11	12	45	—	14	—	—	—
Dorchester . . . . .	10	32	9	—	2	—	—	—
Enfield . . . . .	96	135	16	—	76	—	3	2
Grafton . . . . .	11	49	17	—	7	—	—	—
Grantham . . . . .	21	11	6	—	3	—	—	—
Groton . . . . .	9	4	10	—	12	—	—	—
Hanover . . . . .	747	77	28	—	534	1	1	—
Hebron . . . . .	28	3	40	—	8	—	—	—
Hill . . . . .	9	3	47	—	3	—	—	—
Lebanon —								
Ward 1 . . . . .	231	68	23	1	89	1	—	—
Ward 2 . . . . .	135	55	12	3	122	—	3	1
Ward 3 . . . . .	250	120	22	2	102	—	—	—
Lyme . . . . .	122	40	14	—	54	1	—	—
Orange . . . . .	11	16	2	—	12	—	—	—
Orford . . . . .	99	29	66	—	19	—	—	—
Piermont . . . . .	53	8	11	—	15	—	—	—
Plainfield . . . . .	131	30	3	—	37	—	—	—
Rumney . . . . .	71	12	45	2	5	—	—	—
Warren . . . . .	67	26	35	—	11	—	—	—
Wentworth . . . . .	42	15	22	—	7	—	—	—
Totals . . . . .	2452	933	817	9	1275	3	17	4

SENATORIAL District No. 6									
September 12, 1972	Green, r	Smith, r	Marotte, r	Scattering, r	Levesque, d	Marcotte, r	Green, d	Smith, d	Scattering, d
Barrington . . . . .	178	120	—	—	55	44	—	—	—
Rochester —									
Ward 1 . . . . .	157	94	—	1	64	31	—	10	—
Ward 2 . . . . .	259	166	—	—	124	51	4	2	1
Ward 3 . . . . .	132	73	—	—	129	41	2	1	—
Ward 4 . . . . .	154	129	—	—	215	138	—	—	—
Ward 5 . . . . .	195	208	—	1	88	54	—	2	—
Rollinsford . . . . .	74	54	1	—	39	193	1	2	2
Somersworth —									
Ward 1 . . . . .	35	12	—	—	15	78	—	—	—
Ward 2 . . . . .	59	39	—	—	71	158	4	—	—
Ward 3 . . . . .	48	46	—	—	54	244	—	—	—
Ward 4 . . . . .	23	10	—	—	38	235	—	—	—
Ward 5 . . . . .	6	10	—	—	20	158	—	—	—
Totals . . . . .	1320	961	1	2	912	1425	11	17	3

SENATORIAL District No. 7	Jacobson, r	Sterling, r	Kulacz, d	Scattering, d
September 12, 1972				
Antrim . . . . .	108	166	30	—
Bennington . . . . .	58	66	25	—
Boscawen . . . . .	164	94	40	2
Bradford . . . . .	133	43	19	—
Deering . . . . .	32	38	10	—
Francestown . . . . .	74	68	19	—
Franklin —				
Ward 1 . . . . .	134	25	82	—
Ward 2 . . . . .	68	25	93	1
Ward 3 . . . . .	187	49	107	—
Greenfield . . . . .	77	37	25	1
Henniker . . . . .	151	203	56	2
Hillsborough . . . . .	203	301	60	—
Hopkinton . . . . .	484	251	78	—
Newbury . . . . .	113	28	17	—
New London . . . . .	613	56	58	4
Salisbury . . . . .	56	23	8	—
Sutton . . . . .	112	27	21	—
Warner . . . . .	250	128	35	—
Webster . . . . .	53	28	13	—
Wilmot . . . . .	78	12	15	2
Windsor . . . . .	9	10	2	—
Totals . . . . .	3157	1678	813	12

SENATORIAL District No. 8					
September 12, 1972	Clarke, r	Spanos, r	Scattering, r	Spanos, d	Scattering, d
Acworth . . . . .	67	—	—	8	1
Charlestown . . . . .	276	—	2	71	—
Claremont —					
Ward 1 . . . . .	243	—	—	209	—
Ward 2 . . . . .	525	—	—	249	—
Ward 3 . . . . .	157	—	—	374	—
Cornish . . . . .	181	—	—	43	1
Croydon . . . . .	47	8	—	23	—
Goshen . . . . .	64	4	—	21	—
Langdon . . . . .	42	—	1	3	—
Lempster . . . . .	34	—	—	13	—
Newport . . . . .	444	—	—	402	1
Springfield . . . . .	56	—	—	16	—
Sunapee . . . . .	263	4	1	53	—
Unity . . . . .	35	—	—	31	—
Washington . . . . .	45	—	—	12	—
Totals . . . . .	2479	16	4	1528	3

SENATORIAL District No. 9							
September 12, 1972	Monier, r	Nixon, r	Ducharme, d	Nixon, d	Monier, d	Scattering, r	
Bedford . . . . .	597	482	259	15	20	—	—
Bow . . . . .	156	409	44	—	—	—	—
Dunbarton . . . . .	103	93	36	—	—	—	—
Goffstown . . . . .	685	567	717	—	—	—	—
Litchfield . . . . .	38	87	58	—	—	—	—
Merrimack . . . . .	244	384	190	—	—	—	1
New Boston . . . . .	61	238	42	19	2	—	—
Weare . . . . .	173	210	65	9	4	2	—
Totals . . . . .	2057	2470	1411	43	26	2	1

SENATORIAL District No. 10									
September 12, 1972	Moran, r	Blaisdell, r	Mallot, Jr., r	Shortlidge, r	Scattering, r	Blaisdell, d	Mallot, Jr., d	Shortlidge, d	Scattering, d
Alstead . . . . .	143	1	—	1	1	11	15	17	—
Chesterfield . . . . .	176	1	—	—	—	13	37	21	—
Gilsum . . . . .	37	—	—	—	—	3	9	11	—
Keene —									
Ward 1 . . . . .	232	9	3	—	2	98	112	53	—
Ward 2 . . . . .	304	9	—	—	—	68	79	51	—
Ward 3 . . . . .	297	2	1	1	1	52	39	42	1
Ward 4 . . . . .	539	29	4	7	—	94	54	95	—
Ward 5 . . . . .	324	13	—	—	—	101	90	56	—
Marlow . . . . .	36	—	—	—	—	8	3	5	1
Nelson . . . . .	58	—	—	2	3	5	3	4	—
Roxbury . . . . .	18	—	—	—	—	1	—	1	—
Stoddard . . . . .	47	—	—	—	—	3	5	2	—
Sullivan . . . . .	63	—	—	—	—	8	9	5	—
Surry . . . . .	52	—	1	—	—	5	7	3	—
Walpole . . . . .	290	—	—	—	—	34	30	24	—
Westmoreland . . . . .	112	—	—	1	2	5	11	11	—
Totals . . . . .	2728	64	9	12	9	509	503	401	2

SENATORIAL District No. 11	Felton, Jr., r	LaClair, r	Trowbridge, r	Scattering, r	Bliss, d	Trowbridge, d	Scattering, d
September 12, 1972							
Dublin . . . . .	25	3	170	—	40	—	—
Fitzwilliam . . . . .	39	22	131	—	12	—	—
Greenville . . . . .	16	28	55	—	110	—	—
Hancock . . . . .	25	19	207	—	28	1	—
Harrisville . . . . .	16	7	46	—	26	3	—
Hinsdale . . . . .	83	20	64	—	34	—	—
Jaffrey . . . . .	109	43	228	11	128	—	8
Marlborough . . . . .	36	9	134	—	61	—	—
Mason . . . . .	14	17	41	—	16	—	—
New Ipswich . . . . .	40	33	110	—	76	2	1
Peterborough . . . . .	125	72	772	2	155	—	—
Richmond . . . . .	25	—	29	—	12	—	—
Rindge . . . . .	21	24	119	—	44	—	—
Sharon . . . . .	5	2	45	—	6	—	—
Swanzy . . . . .	217	20	212	—	101	—	5
Temple . . . . .	37	22	73	—	17	—	—
Troy . . . . .	23	1	35	—	44	—	—
Winchester . . . . .	42	8	97	—	43	—	1
Totals . . . . .	898	350	2568	13	953	6	15

SENATORIAL District No. 12	Porter, r	Santinelli, r	Santinelli, d	Scattering, d
September 12, 1972				
Amherst . . . . .	835	—	96	—
Brookline . . . . .	185	—	52	2
Hollis . . . . .	409	—	63	—
Lyndeborough . . . . .	122	—	14	—
Milford . . . . .	781	2	344	3
Mont Vernon . . . . .	151	—	29	—
Nashua —				
Ward 1 . . . . .	315	—	125	—
Ward 2 . . . . .	527	—	109	—
Wilton . . . . .	259	—	91	—
Totals . . . . .	3584	2	923	5

SENATORIAL District No. 13  September 12, 1972	Davidson, r	Scattering, r	McLaughlin, d	Davidson, d
Nashua —				
Ward 4 . . . . .	105	—	289	—
Ward 5 . . . . .	91	1	243	—
Ward 6 . . . . .	151	—	336	—
Ward 8 . . . . .	271	—	264	—
Ward 9 . . . . .	168	—	141	1
Totals . . . . .	786	1	1273	1

SENATORIAL District No. 14									
September 12, 1972	Keeney, r	Rodgers, r	Claneau, r	LaRose, r	Claneau, d	LaRose, d	Keeney, d	Rodgers, d	Scattering, d
Hudson . . . . .	487	239	2	1	505	209	2	7	3
Londonderry . . . .	279	174	2	—	93	46	—	—	—
Nashua —									
Ward 3 . . . . .	121	133	—	1	134	161	—	—	—
Ward 7 . . . . .	63	82	—	—	217	297	—	—	—
Totals . . . . .	950	628	4	2	949	713	2	7	3

SENATORIAL District No. 15					
September 12, 1972	Smith, r	Harrison, r	Scattering, r	Harrison, d	Scattering, d
Concord —					
Ward 1 . . . . .	369	—	—	140	—
Ward 2 . . . . .	642	3	1	142	—
Ward 3 . . . . .	537	—	1	75	—
Ward 4 . . . . .	506	4	—	131	—
Ward 5 . . . . .	456	2	1	85	—
Ward 6 . . . . .	358	1	—	187	4
Ward 7 . . . . .	753	—	—	119	—
Ward 8 . . . . .	651	—	—	169	2
Totals . . . . .	4272	10	3	1048	6

SENATORIAL District No. 16  September 12, 1972	Ferdinando, r	Scattering, r	Onigman, d	Ferdinando, d	Scattering, d
Allenstown . . . . .	121	—	212	—	—
Chichester . . . . .	126	—	10	—	—
Epsom . . . . .	190	—	37	—	2
Hooksett . . . . .	537	—	256	—	—
Loudon . . . . .	134	—	39	—	—
Manchester —					
Ward 1 . . . . .	1183	—	506	11	—
Ward 2 . . . . .	924	6	722	2	—
Pembroke . . . . .	437	—	190	—	—
Totals . . . . .	<u>3652</u>	<u>6</u>	<u>1972</u>	<u>13</u>	<u>2</u>

SENATORIAL District No. 17	Gorman, Sr., r	Greenwood, r	Sanborn, r	Stimmell, r	Pinard, r	Scattering, r
September 12, 1972						
Auburn . . . . .	17	72	110	17	1	—
Brentwood . . . . .	15	74	80	12	—	—
Candia . . . . .	17	99	221	28	—	—
Deerfield . . . . .	4	59	182	32	—	1
Epping . . . . .	14	123	48	44	—	—
Fremont . . . . .	10	65	101	2	—	—
Manchester —						
Ward 4 . . . . .	107	115	166	38	1	4
Ward 6 . . . . .	61	152	208	24	8	2
Northwood . . . . .	5	26	58	229	—	—
Nottingham . . . . .	3	44	43	48	—	—
Raymond . . . . .	47	280	76	39	—	—
Strafford . . . . .	3	18	35	124	—	—
Totals . . . . .	303	1127	1328	637	9	7

SENATORIAL District No. 17					
September 12, 1972	Lamy, d	Pinard, d	Greenwood, d	Sanborn, d	Scattering, d
Auburn . . . . .	47	66	—	—	4
Brentwood . . . . .	13	12	1	—	—
Candia . . . . .	19	32	—	1	—
Deerfield . . . . .	25	13	2	13	—
Epping . . . . .	42	49	19	—	—
Fremont . . . . .	15	15	—	5	—
Manchester —					
Ward 4 . . . . .	417	459	—	—	11
Ward 6 . . . . .	294	684	—	—	—
Northwood . . . . .	15	16	—	—	—
Nottingham . . . . .	7	17	1	—	—
Raymond . . . . .	51	73	17	—	—
Strafford . . . . .	7	10	—	—	1
Totals . . . . .	952	1446	40	19	16

SENATORIAL District No. 18						
September 12, 1972	Provost, r	McCarthy, r	Scattering, r	Horan, d	McCarthy, d	Provost, d
Manchester —						
Ward 5 . . . . .	—	16	26	130	500	540
Ward 7 . . . . .	15	—	—	116	449	794
Ward 8 . . . . .	16	7	23	85	357	535
Ward 9 . . . . .	26	—	—	127	356	857
Totals . . . . .	57	23	49	458	1662	2726

SENATORIAL District No. 19					
September 12, 1972	Brown, r	Scattering, r	Brown, d	Scattering, d	Donovan, d
Chester . . . . .	279	—	1	1	—
Danville . . . . .	142	—	1	2	—
Derry . . . . .	913	3	1	17	81
East Kingston . . . . .	114	—	—	6	—
Hampstead . . . . .	468	—	18	2	—
Kingston . . . . .	413	—	4	7	—
Newton . . . . .	301	—	4	7	—
Plaistow . . . . .	426	—	2	8	—
Sandown . . . . .	154	—	—	—	—
Seabrook . . . . .	207	—	—	2	—
South Hampton . . . . .	66	—	1	—	—
Totals . . . . .	3483	3	32	52	81

SENATORIAL District No. 20  September 12, 1972	Bossie, r	Morrissette, r	Acorace, r	Bossie, d	Morrissette, d
Manchester —					
Ward 3 . . . . .	12	—	—	526	510
Ward 10 . . . . .	80	16	—	1017	353
Ward 11 . . . . .	—	—	—	660	619
Ward 12 . . . . .	28	35	3	797	791
Totals . . . . .	120	51	3	3000	2272

SENATORIAL District No. 21								
September 12, 1972		Caras, r	Johnson, r	Bowring, r	Scattering, r	Bowring, d	Caras, d	Scattering, d
Dover —								
Ward 1 . . . . .	85	228	1	—	—	153	—	—
Ward 2 . . . . .	74	132	—	—	—	253	1	—
Ward 3 . . . . .	87	190	—	—	—	174	2	3
Ward 4 . . . . .	136	166	—	—	—	130	—	—
Ward 5 . . . . .	144	333	—	—	—	141	—	—
Ward 6 . . . . .	69	192	—	—	—	95	—	—
Durham . . . . .	213	483	—	—	8	310	—	4
Lee . . . . .	78	95	—	—	—	54	—	3
Madbury . . . . .	35	74	—	—	—	30	—	—
Totals . . . . .	921	1893	1	8	1340	3	10	

SENATORIAL District No. 22					
September 12, 1972	Soule, r	Downing, r	Scattering, r	Downing, d	Scattering, d
Atkinson . . . . .	303	—	—	62	—
Pelham . . . . .	255	4	1	193	5
Salem . . . . .	1554	—	—	1071	—
Windham . . . . .	264	1	—	108	3
Totals . . . . .	2376	5	1	1434	8

SENATORIAL District No. 23						
September 12, 1972	Burnham, r	Tufts, r	Foley, r	Scattering, r	Preston, d	Scattering, d
Exeter . . . . .	1070	536	—	—	187	—
Greenland . . . . .	160	126	1	—	55	—
Hampton . . . . .	557	463	—	—	289	—
Hampton Falls . . . . .	172	178	—	—	34	2
Kensington . . . . .	124	40	—	—	41	—
Newfields . . . . .	81	47	—	—	25	—
Newington . . . . .	32	72	3	1	20	—
Newmarket . . . . .	64	42	—	—	300	—
North Hampton . . . . .	231	206	—	—	87	—
Stratham . . . . .	225	70	—	—	34	2
Totals . . . . .	2716	1780	4	1	1072	4

SENATORIAL District No. 24  September 12, 1972	Foley, r	Brady, r	Scattering, r	Foley, d
New Castle . . . . .	21	1	4	50
Portsmouth —	—	—	—	214
Ward 1 . . . . .	11	18	2	157
Ward 2 . . . . .	—	—	—	100
Ward 3 . . . . .	2	—	1	147
Ward 4 . . . . .	1	—	1	130
Ward 5 . . . . .	4	—	—	137
Ward 6 . . . . .	20	—	3	105
Rye . . . . .	—	—	—	—
Totals . . . . .	59	19	11	1040

BELKNAP COUNTY	Sheriff		Attorney		Treasurer		Register Of Deeds		Register Of Probate	
	Crockett, r	Scattering	Decker, r	Scattering	Wakeman, Jr., r	Scattering	Wheeler, r	Scattering	Conly, r	Scattering
September 12, 1972										
Republican										
Alton . . . . .	550	—	518	—	497	—	519	—	500	—
Barnstead . . . . .	246	—	227	1	219	—	222	—	221	—
Belmont . . . . .	324	2	305	1	309	—	312	—	304	—
Center Harbor . . . . .	82	—	118	2	119	—	120	—	116	—
Gilford . . . . .	660	1	661	1	658	—	665	—	651	—
Gilmanston . . . . .	370	3	332	1	331	—	344	1	329	1
Laconia —										
Ward 1 . . . . .	428	—	410	—	410	—	413	—	405	—
Ward 2 . . . . .	214	—	193	3	205	—	201	—	194	—
Ward 3 . . . . .	177	—	172	—	181	—	179	—	177	—
Ward 4 . . . . .	346	—	334	—	342	—	342	—	334	—
Ward 5 . . . . .	261	—	237	—	250	—	246	—	248	—
Ward 6 . . . . .	525	—	506	—	502	—	509	—	485	—
Meredith . . . . .	498	3	478	—	474	—	475	—	459	—
New Hampton . . . . .	175	—	168	—	165	—	167	—	165	—
Sanbornton . . . . .	165	—	158	—	157	—	162	—	159	—
Tilton . . . . .	310	—	296	—	298	—	305	—	293	—
Totals . . . . .	5331	9	5113	9	5117	—	5181	1	5040	1

BELKNAP COUNTY	COMMISSIONERS					
	1st District		2nd District		3rd District	
	Murray, r	Ruel, r	Atwood, r	Scattering	Spear, r	Scattering
September 12, 1972						
Republican						
Alton . . . . .	237	249	485	—	471	—
Barnstead . . . . .	53	151	214	—	204	—
Belmont . . . . .	93	220	298	—	291	—
Center Harbor . . . . .	26	96	110	—	111	—
Gilford . . . . .	268	389	637	—	652	—
Gilmanton . . . . .	85	241	334	—	314	1
Laconia —						
Ward 1 . . . . .	167	262	365	—	375	—
Ward 2 . . . . .	59	147	178	—	183	—
Ward 3 . . . . .	52	130	156	—	158	—
Ward 4 . . . . .	83	257	304	—	302	—
Ward 5 . . . . .	53	204	212	—	221	—
Ward 6 . . . . .	167	356	464	—	471	—
Meredith . . . . .	90	372	445	—	433	—
New Hampton . . . . .	41	122	166	—	155	—
Sanbornton . . . . .	66	91	160	1	149	—
Tilton . . . . .	61	239	290	—	270	—
Totals . . . . .	1601	3526	4818	1	4760	1

BELKNAP COUNTY	Sheriff		Attorney		Treasurer		Register Of Deeds		Register Of Probate	
	Crockett, d	Scattering	Decker, d	Scattering	Wakeman, Jr., r	Scattering	Wheeler, d	Scattering	Conly, d	Scattering
September 12, 1972										
Democratic										
Alton . . . . .	6	4	2	1	—	—	—	—	1	—
Barnstead . . . . .	11	1	7	—	2	—	2	—	3	—
Belmont . . . . .	26	2	3	1	—	1	2	—	—	—
Center Harbor . . . . .	1	—	1	—	—	—	—	—	—	1
Gilford . . . . .	10	—	5	4	2	2	1	1	2	1
Gilmanton . . . . .	20	3	6	2	3	2	2	4	2	—
Laconia —										
Ward 1 . . . . .	8	1	3	—	—	1	3	—	2	—
Ward 2 . . . . .	11	1	4	2	1	1	8	1	6	—
Ward 3 . . . . .	4	1	1	—	—	—	1	—	1	—
Ward 4 . . . . .	—	—	—	3	—	—	—	—	—	—
Ward 5 . . . . .	19	—	7	5	—	1	3	2	3	1
Ward 6 . . . . .	—	—	—	—	—	—	—	—	—	—
Meredith . . . . .	4	2	1	—	1	—	1	1	1	—
New Hampton . . . . .	—	—	—	—	—	—	—	—	—	—
Sanbornton . . . . .	—	—	—	—	—	—	—	2	1	—
Tilton . . . . .	—	—	—	—	—	—	—	—	—	—
Totals . . . . .	120	15	40	18	9	8	23	11	22	3

BELKNAP COUNTY	COMMISSIONERS						
	1st District			2nd District		3rd District	
	Ruel, d	Murray, d	Scattering	Atwood, d	Scattering	Spear, d	Scattering
September 12, 1972							
Democratic							
Alton . . . . .	1	—	—	1	—	—	—
Barnstead . . . . .	3	—	2	3	—	2	—
Belmont . . . . .	1	—	3	—	—	—	—
Center Harbor . . . . .	—	—	—	—	—	—	—
Gilford . . . . .	1	1	—	2	—	1	3
Gilmanton . . . . .	3	—	—	3	—	2	3
Laconia —							
Ward 1 . . . . .	2	10	—	1	—	2	1
Ward 2 . . . . .	—	—	—	—	—	—	—
Ward 3 . . . . .	—	1	—	—	—	—	—
Ward 4 . . . . .	—	—	—	—	—	—	—
Ward 5 . . . . .	—	—	—	—	—	—	—
Ward 6 . . . . .	—	—	—	—	—	—	—
Meredith . . . . .	3	—	—	3	—	1	—
New Hampton . . . . .	—	—	—	—	—	—	—
Sanbornton . . . . .	—	—	1	—	—	—	—
Tilton . . . . .	—	—	—	—	—	—	—
Totals . . . . .	14	12	6	13	—	8	7

CARROLL COUNTY	Sheriff		Attorney		Treasurer		Register Of Deeds		Register Of Probate	
	Floyd, r	Scattering	Cox, r	Scattering	Weeks, r	Scattering	Blake, r	Scattering	White, r	Scattering
September 12, 1972										
Republican										
Albany . . . . .	47	—	44	—	46	—	49	—	48	—
Bartlett . . . . .	273	—	261	—	261	—	271	—	271	—
Brookfield . . . . .	112	—	109	—	103	—	109	—	108	—
Chatham . . . . .	14	—	12	—	13	—	13	—	14	—
Conway . . . . .	1149	—	1086	1	1077	6	1121	2	1092	—
Eaton . . . . .	67	—	65	1	63	2	68	—	69	—
Effingham . . . . .	91	1	92	—	92	—	92	1	94	—
Freedom . . . . .	100	—	91	—	104	—	100	—	103	—
Hart's Location . . . . .	8	—	6	—	7	—	8	—	7	—
Hale's Location . . . . .	—	—	—	—	—	—	—	—	—	—
Jackson . . . . .	88	—	87	—	83	—	87	—	90	—
Madison . . . . .	146	—	146	—	147	—	151	—	152	—
Moultonborough . . . . .	425	—	391	—	380	—	385	—	391	—
Ossipee . . . . .	304	—	262	1	270	—	281	—	272	—
Sandwich . . . . .	220	2	200	—	191	—	204	—	204	—
Tamworth . . . . .	196	—	186	—	183	—	198	—	192	—
Tuftonboro . . . . .	336	—	320	—	328	—	332	1	330	—
Wakefield . . . . .	412	—	396	—	382	—	388	—	399	—
Wolfeboro . . . . .	659	—	646	—	632	—	634	—	651	—
Totals . . . . .	4647	3	4400	3	4362	8	4491	4	4487	—

CARROLL COUNTY	COMMISSIONERS				
	Hatch, r	Leighton, r	Paine, II, r	Severance, r	Scattering
September 12, 1972 Republican					
Albany . . . . .	36	34	26	28	—
Bartlett . . . . .	148	202	203	106	—
Brookfield . . . . .	83	52	61	75	1
Chatham . . . . .	9	17	11	4	—
Conway . . . . .	711	906	890	495	—
Eaton . . . . .	43	53	52	23	—
Effingham . . . . .	69	63	69	61	—
Freedom . . . . .	65	71	72	60	—
Hart's Location . . . . .	4	7	4	5	—
Hale's Location . . . . .	—	—	—	—	—
Jackson . . . . .	55	65	66	36	—
Madison . . . . .	87	119	98	72	—
Moultonborough . . . . .	261	247	169	352	—
Ossipee . . . . .	189	192	157	192	—
Sandwich . . . . .	114	128	137	167	—
Tamworth . . . . .	126	136	136	113	—
Tuftonboro . . . . .	258	206	185	260	—
Wakefield . . . . .	355	275	178	219	—
Wolfeboro . . . . .	545	323	369	489	—
Totals . . . . .	3158	3096	2883	2757	1

CARROLL COUNTY	Sheriff		Attorney		Treasurer		Register Of Deeds		Register Of Probate	
	Floyd, d	Scattering	Cox, d	Scattering	Carter, d	Scattering	Blake, d	Scattering	White, d	Scattering
September 12, 1972										
Democratic										
Albany . . . . .	2	—	2	—	7	—	2	—	1	—
Bartlett . . . . .	3	1	1	1	25	—	—	—	—	—
Brookfield . . . . .	—	—	—	2	5	—	1	—	—	—
Chatham . . . . .	2	—	2	—	5	—	2	—	1	—
Conway . . . . .	5	13	—	14	112	1	9	2	6	2
Eaton . . . . .	8	3	6	3	15	2	8	1	8	—
Effingham . . . . .	1	—	1	—	6	—	1	1	—	—
Freedom . . . . .	1	—	—	—	7	1	1	—	1	—
Hart's Location . . . . .	1	—	1	—	3	—	1	—	1	—
Hale's Location . . . . .	—	—	—	—	—	—	—	—	—	—
Jackson . . . . .	—	—	—	—	26	—	—	—	—	—
Madison . . . . .	1	—	—	—	5	—	2	—	1	—
Moultonborough . . . . .	—	—	—	—	23	—	—	—	—	—
Ossipee . . . . .	4	—	2	—	26	—	—	1	2	—
Sandwich . . . . .	7	—	—	—	17	—	—	—	—	—
Tamworth . . . . .	1	3	—	—	35	—	—	—	—	—
Tuftonboro . . . . .	1	—	1	—	6	—	2	—	1	—
Wakefield . . . . .	—	—	—	—	44	—	—	—	—	—
Wolfeboro . . . . .	—	—	—	—	35	—	3	—	—	—
Totals . . . . .	37	20	16	20	402	4	32	5	22	2

CARROLL COUNTY	COMMISSIONERS				
	Hatch, d	Leighton, d	Paine, II, d	Severance, d	Scattering, d
September 12, 1972					
Democratic					
Albany . . . . .	—	2	—	—	—
Bartlett . . . . .	1	3	2	—	2
Brookfield . . . . .	2	1	—	—	—
Chatham . . . . .	—	2	2	—	—
Conway . . . . .	5	16	7	—	19
Eaton . . . . .	4	6	4	—	7
Effingham . . . . .	3	3	3	1	—
Freedom . . . . .	—	3	2	—	—
Hart's Location . . . . .	—	1	—	—	—
Hale's Location . . . . .	—	—	—	—	—
Jackson . . . . .	—	—	—	—	—
Madison . . . . .	2	1	1	—	—
Moultonborough . . . . .	—	—	—	—	—
Ossipee . . . . .	1	2	1	2	—
Sandwich . . . . .	—	—	—	—	—
Tamworth . . . . .	—	1	1	—	2
Tuftonboro . . . . .	—	—	1	1	—
Wakefield . . . . .	—	—	—	—	—
Wolfeboro . . . . .	5	2	—	—	—
Totals . . . . .	23	43	24	4	30

CHESHIRE COUNTY	Sheriff				Attorney	
	Nichols, r	Rines, r	Schnyer, r	Scattering	O'Brien, r	Scattering
September 12, 1972 Republican						
Alstead . . . . .	22	15	119	—	163	—
Chesterfield . . . . .	21	20	189	—	197	—
Dublin . . . . .	29	6	112	—	154	—
Fitzwilliam . . . . .	28	34	127	—	178	—
Gilsum . . . . .	8	8	32	—	44	—
Harrisville . . . . .	8	12	47	—	60	—
Hinsdale . . . . .	21	11	146	—	169	—
Jaffrey . . . . .	91	19	247	—	366	—
Keene —						
Ward 1 . . . . .	30	21	233	—	265	—
Ward 2 . . . . .	34	32	287	—	333	—
Ward 3 . . . . .	43	23	301	5	344	1
Ward 4 . . . . .	69	56	556	—	619	—
Ward 5 . . . . .	48	22	344	—	392	—
Marlborough . . . . .	11	23	146	—	165	—
Marlow . . . . .	8	10	29	—	42	—
Nelson . . . . .	—	55	25	—	63	1
Richmond . . . . .	9	18	35	—	58	—
Rindge . . . . .	35	17	105	—	148	—
Roxbury . . . . .	1	5	13	—	20	—
Stoddard . . . . .	11	19	25	—	48	—
Sullivan . . . . .	9	4	57	—	69	1
Surry . . . . .	9	9	50	—	58	—
Swanzy . . . . .	91	182	202	—	436	—
Troy . . . . .	9	10	42	—	58	—
Walpole . . . . .	44	40	265	—	332	—
Westmoreland . . . . .	8	12	117	—	133	—
Winchester . . . . .	16	25	115	—	132	—
Totals . . . . .	713	708	3966	5	5046	3

CHESHIRE COUNTY	Treasurer		Register Of Deeds		Register Of Probate	
	Dyer, r	Scattering	Houle, r	Scattering	Parker, r	Scattering
September 12, 1972 Republican						
Alstead . . . . .	157	—	161	—	160	—
Chesterfield . . . . .	195	—	199	—	196	—
Dublin . . . . .	153	—	153	—	152	—
Fitzwilliam . . . . .	171	—	182	—	192	—
Gilsum . . . . .	45	—	43	—	46	—
Harrisville . . . . .	63	—	63	—	63	—
Hinsdale . . . . .	165	—	162	—	164	—
Jaffrey . . . . .	359	—	359	—	364	—
Keene —						
Ward 1 . . . . .	259	—	252	—	258	—
Ward 2 . . . . .	315	—	321	—	329	—
Ward 3 . . . . .	338	—	330	—	345	—
Ward 4 . . . . .	600	—	591	—	593	—
Ward 5 . . . . .	394	—	386	—	387	—
Marlborough . . . . .	168	—	166	—	167	—
Marlow . . . . .	39	—	42	—	44	—
Nelson . . . . .	63	1	63	1	65	1
Richmond . . . . .	56	—	56	—	58	—
Rindge . . . . .	147	—	150	—	154	—
Roxbury . . . . .	18	—	19	—	20	—
Stoddard . . . . .	48	—	47	—	46	—
Sullivan . . . . .	67	—	68	—	70	—
Surry . . . . .	59	—	60	—	61	—
Swanzy . . . . .	428	—	420	—	425	—
Troy . . . . .	53	—	53	—	56	—
Walpole . . . . .	323	—	327	—	324	—
Westmoreland . . . . .	123	—	123	—	133	—
Winchester . . . . .	132	—	137	—	140	—
Totals . . . . .	4938	1	4933	1	5012	1

CHESHIRE COUNTY	COMMISSIONERS					
	1st District			2nd District		
	Ballam, r	Louis, r	Scattering	Barrett, r	Streeter, r	Scattering
September 12, 1972						
Republican						
Alstead . . . . .	100	60	1	—	—	—
Chesterfield . . . . .	49	158	—	—	—	—
Dublin . . . . .	—	—	—	—	—	—
Fitzwilliam . . . . .	—	—	—	—	—	—
Gilsum . . . . .	21	14	—	—	—	—
Harrisville . . . . .	—	—	—	—	—	—
Hinsdale . . . . .	51	120	—	—	—	—
Jaffrey . . . . .	—	—	—	—	—	—
Keene —						
Ward 1 . . . . .	—	—	—	170	118	—
Ward 2 . . . . .	—	—	—	140	208	—
Ward 3 . . . . .	—	—	—	202	177	1
Ward 4 . . . . .	—	—	—	401	265	—
Ward 5 . . . . .	—	—	—	296	121	—
Marlborough . . . . .	—	—	—	—	—	—
Marlow . . . . .	27	15	—	—	—	—
Nelson . . . . .	—	—	—	—	—	—
Richmond . . . . .	—	—	—	—	—	—
Rindge . . . . .	—	—	—	—	—	—
Roxbury . . . . .	—	—	—	—	—	—
Stoddard . . . . .	18	27	—	—	—	—
Sullivan . . . . .	29	36	—	—	—	—
Surry . . . . .	39	24	—	—	—	—
Swanzy . . . . .	—	—	—	—	—	—
Troy . . . . .	—	—	—	—	—	—
Walpole . . . . .	244	136	—	—	—	—
Westmoreland . . . . .	56	82	—	2	—	1
Winchester . . . . .	—	—	—	—	—	—
Totals . . . . .	634	672	1	1211	889	2

CHESHIRE COUNTY	Sheriff					Attorney	
	Nichols, d	Stokes, d	Schnyder, d	Rines, d	Scattering	O'Brien, d	Scattering
September 12, 1972							
Democratic							
Alstead . . . . .	—	26	—	1	3	2	—
Chesterfield . . . . .	1	30	10	1	2	2	2
Dublin . . . . .	—	38	—	—	—	—	—
Fitzwilliam . . . . .	—	10	—	1	—	—	2
Gilsum . . . . .	—	12	1	1	—	1	—
Harrisville . . . . .	—	17	7	—	—	3	1
Hinsdale . . . . .	—	24	—	—	—	—	—
Jaffrey . . . . .	—	117	—	—	—	—	—
Keene —							
Ward 1 . . . . .	2	124	20	4	—	4	6
Ward 2 . . . . .	—	96	10	—	—	—	—
Ward 3 . . . . .	—	64	14	1	—	3	2
Ward 4 . . . . .	2	104	35	63	—	13	2
Ward 5 . . . . .	—	123	28	—	—	11	—
Marlborough . . . . .	—	42	—	—	—	1	1
Marlow . . . . .	1	8	5	1	—	1	—
Nelson . . . . .	—	7	—	3	—	—	1
Richmond . . . . .	—	13	2	1	—	—	—
Rindge . . . . .	—	38	—	—	—	—	—
Roxbury . . . . .	—	1	—	—	—	—	—
Stoddard . . . . .	1	3	1	1	—	1	—
Sullivan . . . . .	—	9	3	—	—	1	1
Surry . . . . .	—	3	5	—	—	3	—
Swanzy . . . . .	6	55	17	30	—	16	2
Troy . . . . .	—	31	6	3	—	6	—
Walpole . . . . .	—	59	—	—	—	—	—
Westmoreland . . . . .	—	20	2	—	—	—	—
Winchester . . . . .	—	23	13	1	—	1	—
Totals . . . . .	13	1097	178	112	5	69	20

CHESHIRE COUNTY	Treasurer		Register Of Deeds		Register Of Probate		
	Wood, d	Dyer, d	Davieau, d	Houle, d	Forry, d	Parker, d	Scattering, d
September 12, 1972							
Democratic							
Alstead . . . . .	32	—	30	—	30	—	—
Chesterfield . . . . .	53	—	48	—	49	1	—
Dublin . . . . .	39	—	41	—	40	—	—
Fitzwilliam . . . . .	10	—	11	—	10	—	—
Gilsum . . . . .	20	—	14	—	12	1	—
Harrisville . . . . .	34	—	29	—	28	—	—
Hinsdale . . . . .	40	—	37	—	37	—	—
Jaffrey . . . . .	137	—	154	—	137	—	—
Keene —							
Ward 1 . . . . .	186	—	176	1	161	2	—
Ward 2 . . . . .	137	—	136	—	136	—	—
Ward 3 . . . . .	99	—	87	—	78	—	1
Ward 4 . . . . .	155	—	152	—	142	—	—
Ward 5 . . . . .	158	—	159	—	144	—	—
Marlborough . . . . .	62	—	58	—	54	—	—
Marlow . . . . .	9	—	7	—	7	—	—
Nelson . . . . .	9	—	9	—	9	—	—
Richmond . . . . .	18	—	15	—	14	—	—
Rindge . . . . .	39	—	43	—	46	—	—
Roxbury . . . . .	2	—	1	—	1	—	—
Stoddard . . . . .	5	1	3	1	3	1	—
Sullivan . . . . .	15	1	15	1	11	—	—
Surry . . . . .	12	—	7	—	7	—	—
Swanzey . . . . .	115	—	107	—	100	4	—
Troy . . . . .	45	1	41	—	37	1	—
Walpole . . . . .	65	—	52	—	52	—	—
Westmoreland . . . . .	22	—	18	—	17	—	—
Winchester . . . . .	47	—	46	—	44	—	—
Totals . . . . .	1565	3	1496	3	1406	10	1

CHESHIRE COUNTY	COMMISSIONERS							
	1st District				2nd District			
	Cunliffe, d	Ballam, d	Louis, d	Scattering, d	Foldeak, d	Barrett, d	Streeter, d	Scattering, d
September 12, 1972								
Democratic								
Alstead . . . . .	32	—	—	—	—	—	—	—
Chesterfield . . . . .	48	—	1	1	—	—	—	—
Dublin . . . . .	—	—	—	—	—	—	—	—
Fitzwilliam . . . . .	—	—	—	—	—	—	—	—
Gilsum . . . . .	12	—	1	1	—	—	—	—
Harrisville . . . . .	—	—	—	—	—	—	—	—
Hinsdale . . . . .	35	—	—	—	—	—	—	—
Jaffrey . . . . .	—	—	—	—	—	—	—	—
Keene —								
Ward 1 . . . . .	—	—	—	—	171	5	3	—
Ward 2 . . . . .	—	—	—	—	114	—	27	—
Ward 3 . . . . .	—	—	—	—	78	8	13	1
Ward 4 . . . . .	—	—	—	—	151	10	8	—
Ward 5 . . . . .	—	—	—	—	142	15	—	—
Marlborough . . . . .	—	—	—	—	—	—	—	—
Marlow . . . . .	7	2	—	—	—	—	—	—
Nelson . . . . .	—	—	—	—	—	—	—	—
Richmond . . . . .	—	—	—	—	—	—	—	—
Rindge . . . . .	—	—	—	—	—	—	—	—
Roxbury . . . . .	—	—	—	—	—	—	—	—
Stoddard . . . . .	2	1	—	—	—	—	—	—
Sullivan . . . . .	15	—	—	2	—	—	—	—
Surry . . . . .	12	—	—	—	—	—	—	—
Swanzey . . . . .	—	—	—	—	—	—	—	—
Troy . . . . .	—	—	—	—	—	—	—	—
Walpole . . . . .	55	—	—	—	—	—	—	—
Westmoreland . . . . .	22	—	1	—	—	—	—	—
Winchester . . . . .	—	—	—	—	—	—	—	—
Totals . . . . .	240	3	3	4	656	38	51	1

COOS COUNTY	Sheriff		Attorney		Treasurer		Register Of Deeds		Register Of Probate	
	Martineau, r	Scattering	Morin, r	Scattering	Morton, Sr., r	Scattering	Bartlett, r	Scattering	MacLean, r	Scattering
September 12, 1972										
Republican										
Atk. & Gil. Ac. Gt. . .	—	—	—	—	—	—	—	—	—	—
Bean's Grant . . . . .	—	—	—	—	—	—	—	—	—	—
Bean's Purchase . . .	—	—	—	—	—	—	—	—	—	—
Berlin —	—	—	—	—	—	—	—	—	—	—
Ward 1 . . . . .	151	6	145	1	135	—	145	—	142	—
Ward 2 . . . . .	258	—	249	2	240	—	240	—	231	—
Ward 3 . . . . .	487	—	478	—	466	—	465	—	451	—
Ward 4 . . . . .	55	—	51	1	52	—	51	—	45	—
Cambridge . . . . .	—	—	—	—	—	—	—	—	—	—
Carroll . . . . .	71	1	68	—	68	—	75	—	73	—
Chandler's Purchase . .	—	—	—	—	—	—	—	—	—	—
Clarksville . . . . .	11	—	8	—	6	—	17	—	19	—
Colebrook . . . . .	309	—	296	—	290	—	310	—	311	—
Columbia . . . . .	40	—	38	—	38	—	42	—	41	—
Crawford's Purchase . .	—	—	—	—	—	—	—	—	—	—
Cutt's Grant . . . . .	—	—	—	—	—	—	—	—	—	—
Dalton . . . . .	69	—	67	—	68	—	71	—	70	—
Dix's Grant . . . . .	—	—	—	—	—	—	—	—	—	—
Dixville . . . . .	12	—	11	—	12	—	12	—	12	—
Dummer . . . . .	27	—	26	—	24	—	27	—	27	—
Errol . . . . .	15	—	15	1	16	—	18	—	17	—
Erving's Gt. or Loc. . .	—	—	—	—	—	—	—	—	—	—
Gorham . . . . .	226	1	218	—	214	—	225	—	221	—
Green's Grant . . . . .	—	—	—	—	—	—	—	—	—	—
Hadley's Purchase . . .	—	—	—	—	—	—	—	—	—	—
Jefferson . . . . .	106	—	104	—	102	—	108	—	111	—
Kilkenny . . . . .	—	—	—	—	—	—	—	—	—	—
Lancaster . . . . .	450	—	437	—	432	—	468	—	472	—
Low & Burbank's Gt. . .	—	—	—	—	—	—	—	—	—	—
Martin's Location . . .	—	—	—	—	—	—	—	—	—	—
Milan . . . . .	64	—	61	—	59	—	64	—	63	—
Millsfield . . . . .	3	—	3	—	3	—	3	—	3	—
Northumberland . . . .	214	—	196	—	197	—	214	—	219	—
Odell . . . . .	—	—	—	—	—	—	—	—	—	—
Pinkham's Grant . . . .	1	—	1	—	1	—	2	—	2	—
Pittsburg . . . . .	117	—	105	—	107	—	132	—	132	—
Randolph . . . . .	79	—	78	—	79	—	80	—	78	—
Sargent's Purchase . . .	—	—	—	—	—	—	—	—	—	—
Second College Gt. . . .	—	—	—	—	—	—	—	—	—	—
Shelburne . . . . .	45	—	42	—	44	—	44	—	43	—
Stark . . . . .	33	—	29	—	27	—	30	—	29	—
Stewartstown . . . . .	67	—	60	—	59	—	79	—	76	—
Stratford . . . . .	51	1	46	—	47	—	51	—	52	—
Success . . . . .	—	—	—	—	—	—	—	—	—	—
Thomp. & Mes's Pur. . .	3	—	3	—	3	—	3	—	3	—
Wentworth's Loc. . . . .	5	—	5	—	5	—	5	—	5	—
Whitefield . . . . .	235	1	233	1	230	—	247	—	245	—
Totals . . . . .	3204	10	3073	6	3024	—	3228	—	3193	—

COOS COUNTY	COMMISSIONERS					
	1st District		2nd District		3rd District	
	Bergeron, r	Scattering, r	Corrigan, r	Scattering, r	Brungot, r	Scattering, r
September 12, 1972						
Republican						
Atk. & Gil. Ac. Gt.	—	—	—	—	—	—
Bean's Grant . . . .	—	—	—	—	—	—
Bean's Purchase . . .	—	—	—	—	—	—
Berlin —						
Ward 1 . . . . .	7	2	—	—	—	—
Ward 2 . . . . .	20	8	—	—	—	—
Ward 3 . . . . .	29	—	—	—	—	—
Ward 4 . . . . .	5	—	—	—	—	—
Cambridge . . . . .	—	—	—	—	—	—
Carroll . . . . .	—	—	73	—	—	—
Chandler's Purchase . .	—	—	—	—	—	—
Clarksville . . . . .	—	—	—	—	21	—
Colebrook . . . . .	—	—	—	—	334	—
Columbia . . . . .	—	—	—	—	44	—
Crawford's Purchase . .	—	—	—	—	—	—
Cutt's Grant . . . . .	—	—	—	—	—	—
Dalton . . . . .	—	—	68	—	—	—
Dix's Grant . . . . .	—	—	—	—	—	—
Dixville . . . . .	—	—	—	—	13	—
Dummer . . . . .	3	—	—	—	—	—
Errol . . . . .	—	—	—	—	18	—
Erving's Gt. or Loc.	—	—	—	—	—	—
Gorham . . . . .	8	—	—	—	—	—
Green's Grant . . . . .	—	—	—	—	—	—
Hadley's Purchase . . .	—	—	—	—	—	—
Jefferson . . . . .	—	—	109	—	—	—
Kilkenny . . . . .	—	—	—	—	—	—
Lancaster . . . . .	—	—	439	—	—	—
Low & Burbank's Gt . .	—	—	—	—	—	—
Martin's Location . . .	—	—	—	—	—	—
Milan . . . . .	7	2	—	—	—	—
Millsfield . . . . .	—	—	—	—	3	—
Northumberland . . . .	—	—	198	4	—	—
Odell . . . . .	—	—	—	—	—	—
Pinkham's Grant . . . .	—	—	—	—	—	—
Pittsburg . . . . .	—	—	—	—	133	1
Randolph . . . . .	4	3	1	—	—	—
Sargent's Purchase . . .	—	—	—	—	—	—
Second College Gt. . . .	—	—	—	—	—	—
Shelburne . . . . .	—	—	—	—	—	—
Stark . . . . .	—	—	25	—	—	—
Stewartstown . . . . .	—	—	—	—	80	—
Stratford . . . . .	—	—	—	—	53	—
Success . . . . .	—	—	—	—	—	—
Thomp. & Mes's Pur. . .	—	—	—	—	—	—
Wentworth's Loc. . . . .	—	—	—	—	4	—
Whitefield . . . . .	—	—	227	—	—	—
Totals . . . . .	83	15	1140	4	703	1

COOS COUNTY	Sheriff		Attorney		Treasurer		Register Of Deeds		Register Of Probate	
	Martineau, d	Scattering	Morin, d	Scattering	Morton, Sr., d	Scattering	Bartlett, d	Scattering	MacLean, d	Scattering
September 12, 1972										
Democratic										
Atk. & Gil. Ac. Gt. .	—	—	—	—	—	—	—	—	—	—
Bean's Grant . . . . .	—	—	—	—	—	—	—	—	—	—
Bean's Purchase . . .	—	—	—	—	—	—	—	—	—	—
Berlin —										
Ward 1 . . . . .	88	—	23	—	—	—	—	—	—	—
Ward 2 . . . . .	—	—	28	3	9	1	7	3	5	1
Ward 3 . . . . .	83	—	17	—	22	—	8	—	5	—
Ward 4 . . . . .	121	3	17	10	1	1	2	—	—	—
Cambridge . . . . .	—	—	—	—	—	—	—	—	—	—
Carroll . . . . .	3	4	2	1	—	1	—	1	—	1
Chandler's Purchase	—	—	—	—	—	—	—	—	—	—
Clarksville . . . . .	—	1	—	—	—	—	—	—	—	—
Colebrook . . . . .	6	2	2	1	1	—	2	—	1	—
Columbia . . . . .	1	—	1	—	1	—	1	—	1	—
Crawford's Purchase	—	—	—	—	—	—	—	—	—	—
Cutt's Grant . . . . .	—	—	—	—	—	—	—	—	—	—
Dalton . . . . .	1	—	1	—	—	—	9	—	1	—
Dix's Grant . . . . .	—	—	—	—	—	—	—	—	—	—
Dixville . . . . .	—	—	—	—	—	—	—	—	—	—
Dummer . . . . .	2	—	1	—	—	—	1	—	1	—
Errol . . . . .	—	—	—	—	—	—	—	—	—	—
Erving's Gt. or Loc..	—	—	—	—	—	—	—	—	—	—
Gorham . . . . .	19	—	5	1	1	—	5	—	12	—
Green's Grant . . . . .	—	—	—	—	—	—	—	—	—	—
Hadley's Purchase . .	—	—	—	—	—	—	—	—	—	—
Jefferson . . . . .	—	—	—	—	—	—	—	—	—	—
Kilkenny . . . . .	—	—	—	—	—	—	—	—	—	—
Lancaster . . . . .	10	1	2	—	2	—	28	5	29	2
Low & Burbank's Gt.	—	—	—	—	—	—	—	—	—	—
Martin's Location . .	—	—	—	—	—	—	—	—	—	—
Milan . . . . .	4	1	4	—	—	—	—	1	—	—
Millsfield . . . . .	—	—	—	—	—	—	—	—	—	—
Northumberland . . .	21	—	8	—	36	—	47	—	29	—
Odell . . . . .	—	—	—	—	—	—	—	—	—	—
Pinkham's Grant . . .	—	—	—	—	—	—	—	—	—	—
Pittsburg . . . . .	2	1	2	—	1	—	4	—	2	—
Randolph . . . . .	—	—	—	—	—	—	—	—	—	—
Sargent's Purchase . .	—	—	—	—	—	—	—	—	—	—
Second College Gt. . .	—	—	—	—	—	—	—	—	—	—
Shelburne . . . . .	1	—	1	—	—	—	—	—	—	—
Stark . . . . .	5	—	—	—	—	—	1	—	1	—
Stewartstown . . . . .	—	—	—	—	—	—	—	—	—	—
Stratford . . . . .	1	—	1	—	—	—	6	—	4	—
Success . . . . .	—	—	—	—	—	—	—	—	—	—
Thomp. & Mes's Pur.	—	—	—	—	—	—	—	—	—	—
Wentworth's Loc. . . .	—	—	—	—	—	—	—	—	—	—
Whitefield . . . . .	—	4	—	1	—	—	—	2	—	1
Totals . . . . .	368	17	115	17	74	3	121	12	91	5

COOS COUNTY	COMMISSIONERS					
	1st District		2nd District		3rd District	
	Bergeron, d	Scattering, d	Blodgett, d	Scattering, d	Brungot, d	Scattering, d
September 12, 1972						
Democratic						
Atk. & Gil. Ac. Gt. . . . .	—	—	—	—	—	—
Bean's Grant . . . . .	—	—	—	—	—	—
Bean's Purchase . . . . .	—	—	—	—	—	—
Berlin —						
Ward 1 . . . . .	376	—	—	—	—	—
Ward 2 . . . . .	371	2	—	—	—	—
Ward 3 . . . . .	240	—	—	—	—	—
Ward 4 . . . . .	576	—	—	—	—	—
Cambridge . . . . .	—	—	—	—	—	—
Carroll . . . . .	—	—	28	1	—	—
Chandler's Purchase . . . . .	—	—	—	—	—	—
Clarksville . . . . .	—	—	—	—	1	—
Colebrook . . . . .	—	—	—	—	14	1
Columbia . . . . .	—	—	—	—	1	—
Crawford's Purchase . . . . .	—	—	—	—	—	—
Cutt's Grant . . . . .	—	—	—	—	—	—
Dalton . . . . .	—	—	18	—	—	—
Dix's Grant . . . . .	—	—	—	—	—	—
Dixville . . . . .	—	—	—	—	—	—
Dummer . . . . .	4	—	—	—	—	—
Errol . . . . .	—	—	—	—	—	—
Erving's Gt. or Loc. . . . .	—	—	—	—	—	—
Gorham . . . . .	126	—	—	—	—	—
Green's Grant . . . . .	—	—	—	—	—	—
Hadley's Purchase . . . . .	—	—	—	—	—	—
Jefferson . . . . .	—	—	7	—	—	—
Kilkenny . . . . .	—	—	—	—	—	—
Lancaster . . . . .	—	—	51	—	—	—
Low & Burbank's Gt. . . . .	—	—	—	—	—	—
Martin's Location . . . . .	—	—	—	—	—	—
Milan . . . . .	14	—	—	—	—	—
Millsfield . . . . .	—	—	—	—	—	—
Northumberland . . . . .	—	—	228	—	—	—
Odell . . . . .	—	—	—	—	—	—
Pinkham's Grant . . . . .	—	—	—	—	—	—
Pittsburg . . . . .	—	—	—	—	2	—
Randolph . . . . .	8	—	—	—	—	—
Sargent's Purchase . . . . .	—	—	—	—	—	—
Second College Gt. . . . .	—	—	—	—	—	—
Shelburne . . . . .	7	—	—	—	—	—
Stark . . . . .	—	—	10	—	—	—
Stewartstown . . . . .	—	—	—	—	3	—
Stratford . . . . .	—	—	—	—	—	—
Success . . . . .	—	—	—	—	—	—
Thomp. & Mes's Pur. . . . .	—	—	—	—	—	—
Wentworth's Loc. . . . .	—	—	—	—	—	—
Whitefield . . . . .	—	—	40	—	—	—
Totals . . . . .	1722	2	382	1	21	1

GRAFTON COUNTY	Sheriff		Attorney		
	Ash, r	Scattering, r	Eames, r	Ingrams, r	Scattering, r
September 12, 1972					
Republican					
Alexandria . . . . .	66	—	37	27	—
Ashland . . . . .	248	—	147	69	—
Bath . . . . .	140	—	117	29	—
Benton . . . . .	20	—	9	10	—
Bethlehem . . . . .	229	—	182	45	—
Bridgewater . . . . .	89	1	48	30	—
Bristol . . . . .	318	—	102	160	—
Campton . . . . .	227	—	163	46	—
Canaan . . . . .	187	4	59	136	—
Dorchester . . . . .	55	—	27	21	—
Easton . . . . .	28	1	18	11	—
Ellsworth . . . . .	8	—	7	1	—
Enfield . . . . .	210	1	37	189	—
Franconia . . . . .	103	—	97	24	—
Grafton . . . . .	72	—	29	35	—
Groton . . . . .	25	—	11	8	—
Hanover . . . . .	614	8	102	680	1
Haverhill . . . . .	608	7	447	167	—
Hebron . . . . .	73	—	29	31	—
Holderness . . . . .	280	—	161	76	—
Landaff . . . . .	36	—	28	10	—
Lebanon —					
Ward 1 . . . . .	249	1	73	218	—
Ward 2 . . . . .	168	3	48	138	—
Ward 3 . . . . .	311	2	88	267	—
Lincoln . . . . .	140	—	103	29	—
Lisbon . . . . .	209	—	179	37	—
Livermore . . . . .	—	—	—	—	—
Littleton . . . . .	1023	—	953	189	—
Lyman . . . . .	27	—	20	8	—
Lyme . . . . .	143	—	41	121	—
Monroe . . . . .	110	—	88	24	—
Orange . . . . .	21	—	9	13	—
Orford . . . . .	97	—	101	95	1
Piermont . . . . .	73	—	46	25	—
Plymouth . . . . .	695	7	339	308	4
Rumney . . . . .	148	1	88	38	—
Sugar Hill . . . . .	98	—	68	36	—
Thornton . . . . .	139	—	73	41	—
Warren . . . . .	167	—	72	55	—
Waterville Valley . . . . .	29	—	9	17	—
Wentworth . . . . .	89	—	42	33	—
Woodstock . . . . .	139	—	115	15	—
Totals . . . . .	7711	36	4412	3512	6

GRAFTON COUNTY	Treasurer		Register Of Deeds		Register Of Probate	
	Bromage, Jr., r	Scattering	Wood, r	Scattering	Fortier, r	Scattering
September 12, 1972						
Republican						
Alexandria . . . . .	60	—	63	—	61	—
Ashland . . . . .	213	—	229	—	224	—
Bath . . . . .	134	—	138	—	143	—
Benton . . . . .	20	—	21	—	22	—
Bethlehem . . . . .	217	—	215	—	213	—
Bridgewater . . . . .	76	—	87	—	86	—
Bristol . . . . .	284	—	305	—	296	—
Campton . . . . .	193	—	210	—	206	—
Canaan . . . . .	182	—	204	—	198	—
Dorchester . . . . .	47	—	53	—	51	—
Easton . . . . .	25	—	28	—	28	—
Ellsworth . . . . .	7	—	8	—	7	—
Enfield . . . . .	220	—	229	—	230	—
Franconia . . . . .	109	—	113	—	110	—
Grafton . . . . .	61	—	70	—	67	—
Groton . . . . .	18	—	27	—	22	—
Hanover . . . . .	697	—	734	1	721	—
Haverhill . . . . .	585	—	595	3	625	2
Hebron . . . . .	60	—	70	—	64	—
Holderness . . . . .	235	—	267	—	247	—
Landaff . . . . .	37	—	36	—	38	—
Lebanon —						
Ward 1 . . . . .	268	—	278	—	270	—
Ward 2 . . . . .	181	1	187	—	186	—
Ward 3 . . . . .	327	—	346	—	344	—
Lincoln . . . . .	130	—	137	—	123	—
Lisbon . . . . .	202	—	202	—	202	—
Livermore . . . . .	—	—	—	—	—	—
Littleton . . . . .	995	1	972	1	957	—
Lyman . . . . .	26	—	24	—	27	—
Lyme . . . . .	140	—	164	—	163	—
Monroe . . . . .	109	—	109	1	109	1
Orange . . . . .	24	—	29	—	25	—
Orford . . . . .	178	—	201	—	197	—
Piermont . . . . .	72	—	78	—	78	—
Plymouth . . . . .	650	—	687	—	663	1
Rumney . . . . .	125	—	146	—	139	1
Sugar Hill . . . . .	100	—	98	—	98	—
Thornton . . . . .	119	—	128	—	121	—
Warren . . . . .	124	—	159	—	156	—
Waterville Valley . . . . .	26	2	30	—	29	—
Wentworth . . . . .	70	—	85	—	83	—
Woodstock . . . . .	117	—	126	—	120	—
Totals . . . . .	7463	4	7888	6	7749	5

GRAFTON COUNTY	COMMISSIONERS							
	1st District			2nd District		3rd District		
	Baker, r	Merrill, r	Scattering, r	Clement, r	Scattering, r	Bell, r	Sears, r	Scattering, r
September 12, 1972								
Republican								
Alexandria . . . . .	—	—	—	—	—	52	17	—
Ashland . . . . .	—	—	—	—	—	151	92	—
Bath . . . . .	—	—	—	144	—	—	—	—
Benton . . . . .	—	—	—	23	—	—	—	—
Bethlehem . . . . .	—	—	—	225	—	—	—	—
Bridgewater . . . . .	—	—	—	—	—	45	40	—
Bristol . . . . .	—	—	—	—	—	192	99	1
Campton . . . . .	—	—	—	—	—	97	117	—
Canaan . . . . .	68	146	—	—	—	—	—	—
Dorchester . . . . .	8	44	—	—	—	—	—	—
Easton . . . . .	—	—	—	29	1	—	—	—
Ellsworth . . . . .	—	—	—	—	—	4	4	—
Enfield . . . . .	112	138	—	—	—	—	—	—
Franconia . . . . .	—	—	—	116	—	—	—	—
Grafton . . . . .	13	62	—	—	—	—	—	—
Groton . . . . .	—	—	—	—	—	11	12	—
Hanover . . . . .	470	365	2	—	—	—	—	—
Haverhill . . . . .	—	—	—	598	12	—	—	—
Hebron . . . . .	—	—	—	—	—	50	22	—
Holderness . . . . .	—	—	—	—	—	132	136	1
Landaff . . . . .	—	—	—	35	1	—	—	—
Lebanon —								
Ward 1 . . . . .	170	154	—	—	—	—	—	—
Ward 2 . . . . .	104	113	—	—	—	—	—	—
Ward 3 . . . . .	184	224	1	—	—	—	—	—
Lincoln . . . . .	—	—	—	—	—	99	34	—
Lisbon . . . . .	—	—	—	208	—	—	—	—
Livermore . . . . .	—	—	—	—	—	—	—	—
Littleton . . . . .	—	—	—	1027	1	—	—	—
Lyman . . . . .	—	—	—	30	—	—	—	—
Lyme . . . . .	72	111	—	—	—	—	—	—
Monroe . . . . .	—	—	—	108	2	—	—	—
Orange . . . . .	6	22	—	—	—	—	—	—
Orford . . . . .	78	148	—	—	—	—	—	—
Piermont . . . . .	16	65	—	—	—	—	—	—
Plymouth . . . . .	—	—	—	—	—	465	269	—
Rumney . . . . .	—	—	—	—	—	85	74	—
Sugar Hill . . . . .	—	—	—	102	—	—	—	—
Thornton . . . . .	—	—	—	—	—	64	69	—
Warren . . . . .	—	—	—	—	—	71	80	—
Waterville Valley . . . . .	—	—	—	—	—	18	10	—
Wentworth . . . . .	—	—	—	—	—	54	33	—
Woodstock . . . . .	—	—	—	—	—	77	54	—
Totals . . . . .	1301	1592	3	2645	17	1667	1162	2

GRAFTON COUNTY	Sheriff		Attorney				
	Ash, d	Scattering, r	Baker, Wm., d	Ingram, d	Eames, d	Heller, d	Scattering, d
September 12, 1972							
Democratic							
Alexandria . . . . .	2	—	—	—	—	—	—
Ashland . . . . .	15	—	—	—	—	—	—
Bath . . . . .	3	—	—	—	—	—	—
Benton . . . . .	—	—	—	—	—	—	—
Bethlehem . . . . .	4	1	—	—	1	—	2
Bridgewater . . . . .	2	—	—	—	—	—	—
Bristol . . . . .	2	—	—	—	—	—	—
Campton . . . . .	11	—	—	—	4	—	—
Canaan . . . . .	14	4	3	1	—	—	2
Dorchester . . . . .	2	—	—	1	—	—	—
Easton . . . . .	2	—	—	—	—	—	1
Ellsworth . . . . .	—	—	—	—	—	—	—
Enfield . . . . .	10	3	1	1	1	—	2
Franconia . . . . .	2	3	—	—	1	—	2
Grafton . . . . .	1	—	1	—	—	—	—
Groton . . . . .	8	—	—	—	—	—	1
Hanover . . . . .	8	21	—	3	2	5	11
Haverhill . . . . .	24	—	—	2	6	—	2
Hebron . . . . .	1	—	—	—	—	—	—
Holderness . . . . .	6	2	—	—	—	—	—
Landaff . . . . .	1	—	—	1	—	—	—
Lebanon —							
Ward 1 . . . . .	8	—	—	1	—	—	—
Ward 2 . . . . .	12	6	1	2	—	—	8
Ward 3 . . . . .	—	6	1	1	1	—	2
Lincoln . . . . .	17	—	—	—	—	—	—
Lisbon . . . . .	4	4	—	—	—	—	—
Livermore . . . . .	—	—	—	—	—	—	—
Littleton . . . . .	6	4	—	—	1	—	4
Lyman . . . . .	3	—	—	1	2	—	—
Lyme . . . . .	—	—	—	—	—	—	3
Monroe . . . . .	1	1	—	—	—	—	1
Orange . . . . .	5	1	—	—	—	—	—
Orford . . . . .	1	—	—	—	—	—	—
Piermont . . . . .	5	—	—	—	—	—	—
Plymouth . . . . .	34	2	—	2	3	—	7
Rumney . . . . .	6	2	—	—	—	—	—
Sugar Hill . . . . .	—	—	—	—	2	—	—
Thornton . . . . .	6	1	—	—	2	—	—
Warren . . . . .	9	—	—	—	1	—	—
Waterville Valley . . . . .	—	1	—	—	—	—	—
Wentworth . . . . .	2	—	—	—	—	—	—
Woodstock . . . . .	9	—	—	—	1	—	—
Totals . . . . .	246	62	7	16	28	5	48

GRAFTON COUNTY	Treasurer		Register Of Deeds		Register Of Probate	
	Bromage, d	Scattering	Wood, d	Scattering	Fortier, d	Scattering
September 12, 1972						
Democratic						
Alexandria . . . . .	—	—	—	—	—	—
Ashland . . . . .	—	—	—	—	—	—
Bath . . . . .	1	—	1	—	1	—
Benton . . . . .	—	—	—	—	—	—
Bethlehem . . . . .	—	1	—	—	—	—
Bridgewater . . . . .	—	—	—	—	—	—
Bristol . . . . .	—	—	—	—	—	—
Campton . . . . .	—	—	1	—	1	—
Canaan . . . . .	1	—	5	2	5	1
Dorchester . . . . .	1	—	1	—	1	—
Easton . . . . .	—	—	—	1	—	—
Ellsworth . . . . .	—	—	—	—	—	—
Enfield . . . . .	2	3	5	1	4	1
Franconia . . . . .	—	—	—	—	—	—
Grafton . . . . .	—	—	—	—	—	—
Groton . . . . .	—	—	2	—	—	—
Hanover . . . . .	—	4	—	4	—	5
Haverhill . . . . .	5	1	24	—	12	2
Hebron . . . . .	—	—	—	—	—	—
Holderness . . . . .	—	—	—	—	1	—
Landaff . . . . .	1	—	1	—	1	—
Lebanon —						
Ward 1 . . . . .	1	—	1	—	1	1
Ward 2 . . . . .	2	1	2	1	2	1
Ward 3 . . . . .	—	—	2	1	1	1
Lincoln . . . . .	—	—	—	—	—	—
Lisbon . . . . .	—	—	—	1	—	—
Livermore . . . . .	—	—	—	—	—	—
Littleton . . . . .	1	2	1	1	—	1
Lyman . . . . .	3	—	3	—	2	—
Lyme . . . . .	—	1	1	1	2	—
Monroe . . . . .	—	1	1	—	—	1
Orange . . . . .	—	—	—	—	2	—
Orford . . . . .	—	—	1	—	—	—
Piermont . . . . .	—	—	1	—	1	—
Plymouth . . . . .	2	1	7	2	4	2
Rumney . . . . .	—	—	1	1	—	—
Sugar Hill . . . . .	—	—	—	—	—	—
Thornton . . . . .	—	—	2	1	1	—
Warren . . . . .	2	—	1	—	2	—
Waterville Valley . . . . .	—	—	—	—	—	—
Wentworth . . . . .	—	—	—	—	—	—
Woodstock . . . . .	1	—	2	—	2	—
Totals . . . . .	23	15	66	17	46	16

GRAFTON COUNTY	COMMISSIONERS								
	1st District				2nd District			3rd District	
	Hill, d	Baker, d	Merrill, d	Scattering, d	Hatt, d	Clement, d	Scattering, d	Bell, d	Scattering, d
September 12, 1972									
Democratic									
Alexandria . . . . .	—	—	—	—	—	—	—	—	—
Ashland . . . . .	—	—	—	—	—	—	—	—	—
Bath . . . . .	—	—	—	—	4	2	—	—	—
Benton . . . . .	—	—	—	—	—	—	—	—	—
Bethlehem . . . . .	—	—	—	—	51	2	—	—	—
Bridgewater . . . . .	—	—	—	—	—	—	—	—	—
Bristol . . . . .	—	—	—	—	—	—	—	—	—
Campton . . . . .	—	—	—	—	—	—	—	—	1
Canaan . . . . .	51	2	6	—	—	—	—	—	—
Dorchester . . . . .	1	—	—	—	—	—	—	—	—
Easton . . . . .	—	—	—	—	4	1	—	—	—
Ellsworth . . . . .	—	—	—	—	—	—	—	—	—
Enfield . . . . .	71	3	6	—	—	—	—	—	—
Franconia . . . . .	—	—	—	—	25	—	—	—	—
Grafton . . . . .	3	—	—	—	—	—	—	—	—
Groton . . . . .	—	—	—	—	—	—	—	2	—
Hanover . . . . .	429	5	4	1	—	—	—	—	—
Haverhill . . . . .	—	—	—	—	47	3	3	—	—
Hebron . . . . .	—	—	—	—	—	—	—	—	—
Holderness . . . . .	—	—	—	—	—	—	—	—	—
Landaff . . . . .	—	—	—	—	1	1	—	—	—
Lebanon —									
Ward 1 . . . . .	67	9	14	—	—	—	—	—	—
Ward 2 . . . . .	83	9	34	—	—	—	—	—	—
Ward 3 . . . . .	81	9	11	1	—	—	—	—	—
Lincoln . . . . .	—	—	—	—	—	—	—	—	—
Lisbon . . . . .	—	—	—	—	26	—	—	—	—
Livermore . . . . .	—	—	—	—	—	—	—	—	—
Littleton . . . . .	—	—	—	—	215	—	—	—	—
Lyman . . . . .	—	—	—	—	5	2	—	—	—
Lyme . . . . .	47	1	—	—	—	—	—	—	—
Monroe . . . . .	—	—	—	—	6	—	—	—	—
Orange . . . . .	11	—	—	—	—	—	—	—	—
Orford . . . . .	—	—	—	—	—	—	—	—	—
Piermont . . . . .	11	—	2	—	—	—	—	—	—
Plymouth . . . . .	—	—	—	—	—	—	—	8	7
Rumney . . . . .	—	—	—	—	—	—	—	1	—
Sugar Hill . . . . .	—	—	—	—	11	—	—	—	—
Thornton . . . . .	—	—	—	—	—	—	—	1	—
Warren . . . . .	—	—	—	—	—	—	—	—	—
Waterville Valley . . . . .	—	—	—	—	—	—	—	—	—
Wentworth . . . . .	—	—	—	—	—	—	—	—	—
Woodstock . . . . .	—	—	—	—	—	—	—	2	—
Totals . . . . .	855	38	77	2	395	11	3	14	8

HILLSBOROUGH	Sheriff				Attorney		Treasurer	
	Shea, r	Polah, r	Pelletier, r	Scattering, r	Connor, r	Scattering, r	Howard, r	Scattering, r
September 12, 1972								
Republican								
Amherst . . . . .	5	—	—	—	4	—	728	—
Antrim . . . . .	2	—	—	3	—	—	228	—
Bedford . . . . .	19	—	—	16	18	—	686	—
Bennington . . . . .	1	—	—	4	1	1	120	1
Brookline . . . . .	—	—	—	4	—	—	156	—
Deering . . . . .	—	—	—	—	—	—	59	—
Fracestown . . . . .	—	—	—	—	—	1	113	—
Goffstown . . . . .	46	—	—	—	47	—	911	—
Greenfield . . . . .	1	—	—	2	2	—	92	—
Greenville . . . . .	—	—	—	—	—	—	87	—
Hancock . . . . .	1	—	—	10	—	3	200	—
Hillsborough . . . . .	—	—	—	—	—	—	409	—
Hollis . . . . .	2	—	—	6	1	8	369	—
Hudson . . . . .	2	21	—	8	5	10	552	—
Litchfield . . . . .	—	—	—	—	—	—	100	—
Lyndeborough . . . . .	—	—	—	—	1	1	104	—
Manchester —								
Ward 1 . . . . .	—	—	—	—	—	—	1086	—
Ward 2 . . . . .	—	—	—	—	—	—	968	—
Ward 3 . . . . .	28	—	—	—	—	—	313	—
Ward 4 . . . . .	37	—	—	6	32	4	400	6
Ward 5 . . . . .	—	—	—	—	—	—	204	—
Ward 6 . . . . .	31	—	—	—	23	—	435	—
Ward 7 . . . . .	21	—	—	—	12	—	263	—
Ward 8 . . . . .	—	—	—	5	9	4	371	2
Ward 9 . . . . .	—	—	—	—	—	—	242	—
Ward 10 . . . . .	41	—	—	—	13	—	494	—
Ward 11 . . . . .	—	—	—	—	—	—	154	—
Ward 12 . . . . .	34	—	—	5	22	1	284	16
Mason . . . . .	—	—	—	—	—	—	64	—
Merrimack . . . . .	9	—	12	8	10	10	486	—
Milford . . . . .	11	1	—	11	4	8	726	2
Mont Vernon . . . . .	2	—	—	—	3	—	129	—
Nashua —								
Ward 1 . . . . .	—	—	—	—	—	—	280	—
Ward 2 . . . . .	—	—	—	—	—	—	486	—
Ward 3 . . . . .	—	—	—	—	—	—	201	1
Ward 4 . . . . .	—	—	—	—	—	1	94	—
Ward 5 . . . . .	1	—	—	—	—	—	94	—
Ward 6 . . . . .	—	—	—	—	—	—	136	—
Ward 7 . . . . .	—	—	—	—	—	—	121	—
Ward 8 . . . . .	—	—	—	—	—	—	262	—
Ward 9 . . . . .	—	—	—	—	—	—	159	—
New Boston . . . . .	1	—	—	5	2	2	229	—
New Ipswich . . . . .	—	—	—	3	4	2	137	—
Pelham . . . . .	4	—	—	12	3	6	232	—
Peterborough . . . . .	—	—	—	—	—	—	794	—
Sharon . . . . .	—	—	—	1	—	1	34	—
Temple . . . . .	—	—	—	—	—	—	100	—
Weare . . . . .	4	—	—	5	44	1	283	—
Wilton . . . . .	5	—	—	5	6	6	222	—
Windsor . . . . .	—	—	—	1	—	2	8	1
Totals . . . . .	308	22	12	120	266	72	15205	29

HILLSBOROUGH COUNTY	Register Of Deeds			Register Of Probate		
	MacDonald, r	Maltais, r	Scattering, r	Campbell, r	Bourassa, r	Scattering, r
September 12, 1972						
Republican						
Amherst . . . . .	726	—	—	715	—	—
Antrim . . . . .	209	—	—	204	—	—
Bedford . . . . .	709	—	—	667	—	—
Bennington . . . . .	111	—	—	101	—	—
Brookline . . . . .	162	—	—	156	—	—
Deering . . . . .	61	—	—	56	—	—
Francestown . . . . .	115	—	—	107	—	—
Goffstown . . . . .	900	24	—	869	—	—
Greenfield . . . . .	94	—	—	92	—	—
Greenville . . . . .	76	—	—	77	—	—
Hancock . . . . .	201	—	—	192	—	—
Hillsborough . . . . .	375	—	—	358	—	—
Hollis . . . . .	378	—	1	348	—	1
Hudson . . . . .	543	3	—	524	—	1
Litchfield . . . . .	105	—	—	96	—	—
Lyndeborough . . . . .	103	—	—	100	—	—
Manchester —						
Ward 1 . . . . .	1133	—	—	1075	—	—
Ward 2 . . . . .	800	—	—	733	—	—
Ward 3 . . . . .	337	—	—	300	—	—
Ward 4 . . . . .	405	12	—	390	7	—
Ward 5 . . . . .	210	—	—	197	—	—
Ward 6 . . . . .	470	5	—	445	2	—
Ward 7 . . . . .	294	—	—	273	—	—
Ward 8 . . . . .	413	6	—	372	2	—
Ward 9 . . . . .	267	—	—	236	—	—
Ward 10 . . . . .	523	—	—	483	—	—
Ward 11 . . . . .	164	—	—	150	—	—
Ward 12 . . . . .	288	20	—	281	6	—
Mason . . . . .	64	—	—	63	—	—
Merrimack . . . . .	496	2	—	477	—	2
Milford . . . . .	727	—	1	712	3	—
Mont Vernon . . . . .	127	—	—	126	—	—
Nashua —						
Ward 1 . . . . .	279	—	—	257	—	—
Ward 2 . . . . .	484	—	—	414	—	—
Ward 3 . . . . .	215	—	—	187	—	—
Ward 4 . . . . .	88	—	—	74	—	—
Ward 5 . . . . .	94	—	—	80	—	—
Ward 6 . . . . .	131	—	—	114	—	—
Ward 7 . . . . .	115	—	—	102	—	—
Ward 8 . . . . .	259	—	—	229	—	—
Ward 9 . . . . .	158	—	—	147	—	—
New Boston . . . . .	230	—	—	222	—	—
New Ipswich . . . . .	139	—	—	134	—	—
Pelham . . . . .	233	1	—	225	—	—
Peterborough . . . . .	793	—	—	783	—	—
Sharon . . . . .	38	—	—	35	—	—
Temple . . . . .	100	—	—	96	—	—
Weare . . . . .	282	—	—	254	—	—
Wilton . . . . .	224	—	1	219	2	—
Windsor . . . . .	13	—	—	12	—	—
Totals . . . . .	15461	73	3	14559	22	4

HILLSBOROUGH COUNTY	COMMISSIONERS					
	1st District					
	Lafond, r	De Grace, r	Basinow, r	Walsh, r	Sowa, r	Scattering, r
September 12, 1972						
Republican						
Amherst . . . . .	—	—	—	—	—	—
Antrim . . . . .	—	—	—	—	—	—
Bedford . . . . .	—	—	—	—	—	—
Bennington . . . . .	—	—	—	—	—	—
Brookline . . . . .	—	—	—	—	—	—
Deering . . . . .	—	—	—	—	—	—
Francestown . . . . .	—	—	—	—	—	—
Goffstown . . . . .	—	—	—	—	—	—
Greenfield . . . . .	—	—	—	—	—	—
Greenville . . . . .	—	—	—	—	—	—
Hancock . . . . .	—	—	—	—	—	—
Hillsborough . . . . .	—	—	—	—	—	—
Hollis . . . . .	—	—	—	—	—	—
Hudson . . . . .	—	—	—	—	—	—
Litchfield . . . . .	—	—	—	—	—	—
Lyndeborough . . . . .	—	—	—	—	—	—
Manchester —						
Ward 1 . . . . .	1134	—	—	—	—	—
Ward 2 . . . . .	724	—	—	—	—	—
Ward 3 . . . . .	318	—	—	—	—	—
Ward 4 . . . . .	385	4	13	5	2	—
Ward 5 . . . . .	211	—	—	—	—	—
Ward 6 . . . . .	406	8	4	7	10	—
Ward 7 . . . . .	295	—	—	—	—	—
Ward 8 . . . . .	364	8	8	1	—	—
Ward 9 . . . . .	249	—	—	—	—	—
Ward 10 . . . . .	482	—	—	—	—	—
Ward 11 . . . . .	166	—	—	—	—	—
Ward 12 . . . . .	301	22	5	2	2	9
Mason . . . . .	—	—	—	—	—	—
Merrimack . . . . .	—	—	—	—	—	—
Milford . . . . .	—	—	—	—	—	—
Mont Vernon . . . . .	—	—	—	—	—	—
Nashua —						
Ward 1 . . . . .	—	—	—	—	—	—
Ward 2 . . . . .	—	—	—	—	—	—
Ward 3 . . . . .	—	—	—	—	—	—
Ward 4 . . . . .	—	—	—	—	—	—
Ward 5 . . . . .	—	—	—	—	—	—
Ward 6 . . . . .	—	—	—	—	—	—
Ward 7 . . . . .	—	—	—	—	—	—
Ward 8 . . . . .	—	—	—	—	—	—
Ward 9 . . . . .	—	—	—	—	—	—
New Boston . . . . .	—	—	—	—	—	—
New Ipswich . . . . .	—	—	—	—	—	—
Pelham . . . . .	—	—	—	—	—	—
Peterborough . . . . .	—	—	—	—	—	—
Sharon . . . . .	—	—	—	—	—	—
Temple . . . . .	—	—	—	—	—	—
Weare . . . . .	—	—	—	—	—	—
Wilton . . . . .	—	—	—	—	—	—
Windsor . . . . .	—	—	—	—	—	—
Totals . . . . .	5035	42	30	15	14	9

HILLSBOROUGH COUNTY	COMMISSIONERS					
	2nd District		3rd District			
	Parker, II, r	Scattering, r	Gauvin, r	Lobacki, r	Roy, Jr.	Scattering, r
September 12, 1972						
Republican						
Amherst . . . . .	—	—	76	531	96	—
Antrim . . . . .	—	—	11	227	21	—
Bedford . . . . .	—	—	160	290	53	—
Bennington . . . . .	—	—	6	95	25	—
Brookline . . . . .	—	—	20	105	35	—
Deering . . . . .	—	—	11	38	13	—
Francestown . . . . .	—	—	25	89	20	—
Goffstown . . . . .	—	—	214	264	617	—
Greenfield . . . . .	—	—	9	94	10	—
Greenville . . . . .	—	—	10	71	7	—
Hancock . . . . .	—	—	8	200	16	—
Hillsborough . . . . .	—	—	27	329	78	—
Hollis . . . . .	—	—	75	217	33	—
Hudson . . . . .	—	—	82	351	114	1
Litchfield . . . . .	—	—	26	43	39	—
Lyndeborough . . . . .	—	—	15	80	17	—
Manchester —						
Ward 1 . . . . .	—	—	—	—	—	—
Ward 2 . . . . .	—	—	—	—	—	—
Ward 3 . . . . .	—	—	—	—	—	—
Ward 4 . . . . .	—	—	—	—	—	—
Ward 5 . . . . .	—	—	—	—	—	—
Ward 6 . . . . .	—	—	—	—	—	—
Ward 7 . . . . .	—	—	—	—	—	—
Ward 8 . . . . .	—	—	—	—	—	—
Ward 9 . . . . .	—	—	—	—	—	—
Ward 10 . . . . .	—	—	—	—	—	—
Ward 11 . . . . .	—	—	—	—	—	—
Ward 12 . . . . .	—	—	—	—	—	—
Mason . . . . .	—	—	11	45	10	—
Merrimack . . . . .	—	—	89	320	123	1
Milford . . . . .	—	—	141	526	90	2
Mont Vernon .s. . . . .	—	—	12	89	28	—
Nashua —						
Ward 1 . . . . .	257	—	—	—	—	—
Ward 2 . . . . .	429	—	—	—	—	—
Ward 3 . . . . .	207	—	—	—	—	—
Ward 4 . . . . .	83	—	—	—	—	—
Ward 5 . . . . .	95	—	—	—	—	—
Ward 6 . . . . .	128	—	—	—	—	—
Ward 7 . . . . .	111	—	—	—	—	—
Ward 8 . . . . .	236	—	—	—	—	—
Ward 9 . . . . .	155	—	—	—	—	—
New Boston . . . . .	—	—	60	107	85	—
New Ipswich . . . . .	—	—	18	128	18	1
Pelham . . . . .	—	—	64	143	46	—
Peterborough . . . . .	—	—	100	781	74	—
Sharon . . . . .	—	—	1	41	7	—
Temple . . . . .	—	—	9	109	18	—
Weare . . . . .	—	—	47	88	154	—
Wilton . . . . .	—	—	11	244	16	—
Windsor . . . . .	—	—	1	12	3	—
Totals . . . . .	1701	—	1339	5657	1866	5

HILLSBOROUGH COUNTY	Sheriff		Attorney		Register Of Deeds			Register Of Probate		
	Shea, d	Scattering, d	Connord, d	Scattering, d	Fluet, d	Maltais, d	O'Rourke, d	Scattering, d	Bourassa, d	Scattering, d
September 12, 1972										
Democratic										
Amherst . . . . .	101	—	99	—	35	23	35	—	88	—
Antrim . . . . .	38	—	36	—	3	9	16	—	35	—
Bedford . . . . .	325	—	327	—	15	271	59	—	333	—
Bennington . . . . .	31	—	33	—	8	9	16	—	30	—
Brookline . . . . .	56	—	58	—	30	13	13	—	54	—
Deering . . . . .	7	—	8	—	2	2	5	—	8	—
Francestown . . . . .	21	—	21	—	5	7	5	—	20	—
Goffstown . . . . .	747	—	726	—	34	622	132	—	733	—
Greenfield . . . . .	29	—	32	—	3	12	14	—	31	—
Greenville . . . . .	113	—	113	—	41	35	34	—	108	—
Hancock . . . . .	27	—	29	—	11	5	10	—	30	—
Hillsborough . . . . .	62	—	60	—	7	23	28	—	65	—
Hollis . . . . .	65	—	63	—	47	9	10	—	64	—
Hudson . . . . .	617	4	582	3	371	180	98	—	589	1
Litchfield . . . . .	82	—	81	—	31	34	19	—	77	—
Lyndeborough . . . . .	16	—	15	—	6	4	5	—	16	—
Manchester —										
Ward 1 . . . . .	696	—	642	—	20	486	182	—	610	—
Ward 2 . . . . .	867	—	834	—	41	624	255	—	841	—
Ward 3 . . . . .	906	—	858	—	29	734	250	—	885	—
Ward 4 . . . . .	1042	2	956	1	44	694	334	—	955	2
Ward 5 . . . . .	1012	—	915	—	50	746	290	—	943	—
Ward 6 . . . . .	1154	—	1023	—	36	742	325	—	1015	—
Ward 7 . . . . .	1187	—	1141	—	30	1068	205	—	1162	—
Ward 8 . . . . .	877	—	835	3	49	662	225	4	835	2
Ward 9 . . . . .	1146	—	1071	—	55	952	273	—	1159	—
Ward 10 . . . . .	1186	—	1105	—	31	975	237	—	1101	—
Ward 11 . . . . .	1126	—	1041	—	27	985	203	—	1026	—
Ward 12 . . . . .	1382	—	1311	—	49	1330	185	—	1379	—
Mason . . . . .	15	—	15	—	10	2	3	—	12	—
Merrimack . . . . .	220	2	220	1	80	79	85	—	225	—
Milford . . . . .	380	1	359	—	95	83	157	—	355	—
Mont Vernon . . . . .	33	—	32	—	7	8	15	—	30	—
Nashua —										
Ward 1 . . . . .	165	—	159	—	123	60	21	—	142	—
Ward 2 . . . . .	163	—	131	—	65	62	54	—	127	—
Ward 3 . . . . .	206	—	174	—	80	99	52	—	165	—
Ward 4 . . . . .	230	—	198	—	192	84	43	1	217	1
Ward 5 . . . . .	209	—	175	—	163	60	47	—	185	—
Ward 6 . . . . .	290	—	255	—	234	116	39	—	249	—
Ward 7 . . . . .	362	—	303	—	210	168	68	—	325	—
Ward 8 . . . . .	222	—	202	—	91	91	91	—	192	—
Ward 9 . . . . .	128	—	114	—	111	32	14	—	120	—
New Boston . . . . .	66	—	63	—	11	30	18	—	60	—
New Ipswich . . . . .	55	—	52	—	17	11	29	—	51	—
Pelham . . . . .	191	—	180	—	109	26	62	—	176	—
Peterborough . . . . .	152	—	51	—	38	32	60	—	142	—
Sharon . . . . .	6	—	6	—	1	2	3	—	7	—
Temple . . . . .	16	—	16	—	7	2	9	—	18	—
Weare . . . . .	87	—	98	—	11	37	27	—	82	—
Wilton . . . . .	101	—	96	2	36	33	32	—	102	—
Windsor . . . . .	3	—	4	—	—	—	3	—	3	—
Totals . . . . .	18218	9	16918	10	2801	12373	4395	5	17177	6

HILLSBOROUGH COUNTY	Treasurer							
	Beaudoin, d	Dupont, d	Gauthier, d	Lemon, d	Makara, d	McDonough, d	Morin, d	Scattering, d
September 12, 1972 Democratic								
Amherst . . . . .	12	7	7	13	3	35	12	—
Antrim . . . . .	7	—	—	3	1	10	9	—
Bedford . . . . .	23	34	60	37	36	93	50	—
Bennington . . . . .	4	1	3	1	1	17	4	—
Brookline . . . . .	4	2	10	4	—	18	9	—
Deering . . . . .	—	—	1	—	1	6	1	—
Francestown . . . . .	—	1	1	2	1	8	4	—
Goffstown . . . . .	65	81	165	92	16	124	234	—
Greenfield . . . . .	1	2	2	6	—	11	2	—
Greenville . . . . .	24	14	8	2	1	9	51	—
Hancock . . . . .	4	3	5	4	1	9	2	—
Hillsborough . . . . .	9	4	9	3	1	15	9	—
Hollis . . . . .	6	6	6	8	4	17	10	—
Hudson . . . . .	73	54	62	40	36	183	112	3
Litchfield . . . . .	9	4	6	9	4	29	12	—
Lyndeborough . . . . .	4	—	—	2	1	4	2	—
Manchester —								
Ward 1 . . . . .	33	49	52	42	63	208	104	—
Ward 2 . . . . .	35	112	88	63	130	373	89	—
Ward 3 . . . . .	59	166	125	77	117	322	116	—
Ward 4 . . . . .	55	133	97	53	120	454	143	—
Ward 5 . . . . .	56	243	98	87	115	360	111	—
Ward 6 . . . . .	55	155	84	56	174	451	117	—
Ward 7 . . . . .	162	268	259	78	76	321	157	—
Ward 8 . . . . .	46	141	153	84	82	303	84	—
Ward 9 . . . . .	64	262	177	100	166	358	124	—
Ward 10 . . . . .	72	130	153	105	86	438	208	—
Ward 11 . . . . .	79	167	309	163	38	181	260	—
Ward 12 . . . . .	84	176	419	323	35	122	386	—
Mason . . . . .	—	—	6	3	3	1	—	—
Merrimack . . . . .	29	22	23	19	4	100	29	—
Milford . . . . .	54	37	27	24	8	136	38	—
Mont Vernon . . . . .	4	4	2	1	1	12	3	—
Nashua —								
Ward 1 . . . . .	5	7	58	38	13	26	11	—
Ward 2 . . . . .	25	13	14	7	3	82	29	—
Ward 3 . . . . .	30	11	22	23	19	88	19	—
Ward 4 . . . . .	26	27	33	14	13	78	63	1
Ward 5 . . . . .	16	11	103	29	21	27	26	—
Ward 6 . . . . .	74	69	48	4	7	43	77	—
Ward 7 . . . . .	56	52	36	41	21	132	45	—
Ward 8 . . . . .	41	76	55	12	7	38	8	—
Ward 9 . . . . .	6	4	11	7	11	64	20	—
New Boston . . . . .	4	5	3	7	2	27	7	1
New Ipswich . . . . .	1	4	1	16	7	15	8	—
Pelham . . . . .	17	12	36	17	6	53	40	—
Peterborough . . . . .	15	8	3	13	6	49	55	—
Sharon . . . . .	—	1	—	5	—	1	—	—
Temple . . . . .	3	2	3	1	2	4	3	—
Weare . . . . .	7	7	6	10	4	24	10	—
Wilton . . . . .	17	7	7	5	7	38	14	—
Windsor . . . . .	2	—	—	—	—	—	—	—
Totals . . . . .	1477	2594	2856	1753	1474	5517	2927	5

HILLSBOROUGH COUNTY	COMMISSIONERS						
	1st District						
	Basinoin, d	De Grace, d	Pare, d	Sowa, d	Tremblay, d	Walsh, d	Scattering, d
September 12, 1972							
Democratic							
Amherst . . . . .	—	—	—	—	—	—	—
Antrim . . . . .	—	—	—	—	—	—	—
Bedford . . . . .	—	—	—	—	—	—	—
Bennington . . . . .	—	—	—	—	—	—	—
Brookline . . . . .	—	—	—	—	—	—	—
Deering . . . . .	—	—	—	—	—	—	—
Francestown . . . . .	—	—	—	—	—	—	—
Goffstown . . . . .	—	—	—	—	—	—	—
Greenfield . . . . .	—	—	—	—	—	—	—
Greenville . . . . .	—	—	—	—	—	—	—
Hancock . . . . .	—	—	—	—	—	—	—
Hillsborough . . . . .	—	—	—	—	—	—	—
Hollis . . . . .	—	—	—	—	—	—	—
Hudson . . . . .	—	—	—	—	—	—	—
Litchfield . . . . .	—	—	—	—	—	—	—
Lyndeborough . . . . .	—	—	—	—	—	—	—
Manchester —							
Ward 1 . . . . .	158	115	134	85	24	201	—
Ward 2 . . . . .	189	211	149	145	25	235	—
Ward 3 . . . . .	148	202	111	134	78	388	—
Ward 4 . . . . .	164	190	115	176	56	436	—
Ward 5 . . . . .	179	222	138	208	134	315	—
Ward 6 . . . . .	194	167	89	467	42	259	—
Ward 7 . . . . .	202	301	194	147	106	380	—
Ward 8 . . . . .	226	226	139	84	49	251	2
Ward 9 . . . . .	236	322	176	175	81	333	—
Ward 10 . . . . .	246	263	201	133	91	379	—
Ward 11 . . . . .	160	345	304	54	64	320	—
Ward 12 . . . . .	224	559	505	79	48	187	—
Mason . . . . .	—	—	—	—	—	—	—
Merrimack . . . . .	—	—	—	—	—	—	—
Milford . . . . .	—	—	—	—	—	—	—
Mont Vernon . . . . .	—	—	—	—	—	—	—
Nashua —							
Ward 1 . . . . .	—	—	—	—	—	—	—
Ward 2 . . . . .	—	—	—	—	—	—	—
Ward 3 . . . . .	—	—	—	—	—	—	—
Ward 4 . . . . .	—	—	—	—	—	—	—
Ward 5 . . . . .	—	—	—	—	—	—	—
Ward 6 . . . . .	—	—	—	—	—	—	—
Ward 7 . . . . .	—	—	—	—	—	—	—
Ward 8 . . . . .	—	—	—	—	—	—	—
Ward 9 . . . . .	—	—	—	—	—	—	—
New Boston . . . . .	—	—	—	—	—	—	—
New Ipswich . . . . .	—	—	—	—	—	—	—
Pelham . . . . .	—	—	—	—	—	—	—
Peterborough . . . . .	—	—	—	—	—	—	—
Sharon . . . . .	—	—	—	—	—	—	—
Temple . . . . .	—	—	—	—	—	—	—
Weare . . . . .	—	—	—	—	—	—	—
Wilton . . . . .	—	—	—	—	—	—	—
Windsor . . . . .	—	—	—	—	—	—	—
Totals . . . . .	2326	3123	2255	1887	798	3684	2

HILLSBOROUGH COUNTY	COMMISSIONERS						
	2nd District			3rd District			
	Beaulieu, d	Therrien, d	Scattering, d	Ricciardi, d	Roy, Jr., d	Lobacki, d	Scattering, d
September 12, 1972							
Democratic							
Amherst . . . . .	—	—	—	91	—	—	—
Antrim . . . . .	—	—	—	30	—	—	—
Bedford . . . . .	—	—	—	270	—	—	—
Bennington . . . . .	—	—	—	29	—	1	—
Brookline . . . . .	—	—	—	52	—	—	—
Deering . . . . .	—	—	—	8	—	—	—
Francestown . . . . .	—	—	—	20	—	—	—
Goffstown . . . . .	—	—	—	608	24	—	—
Greenfield . . . . .	—	—	—	32	—	—	—
Greenville . . . . .	—	—	—	102	—	—	—
Hancock . . . . .	—	—	—	27	—	—	—
Hillsborough . . . . .	—	—	—	53	—	—	—
Hollis . . . . .	—	—	—	60	—	—	—
Hudson . . . . .	—	—	—	536	—	2	3
Litchfield . . . . .	—	—	—	67	—	—	—
Lyndeborough . . . . .	—	—	—	16	—	—	—
Manchester —							
Ward 1 . . . . .	—	—	—	—	—	—	—
Ward 2 . . . . .	—	—	—	—	—	—	—
Ward 3 . . . . .	—	—	—	—	—	—	—
Ward 4 . . . . .	—	—	—	—	—	—	—
Ward 5 . . . . .	—	—	—	—	—	—	—
Ward 6 . . . . .	—	—	—	—	—	—	—
Ward 7 . . . . .	—	—	—	—	—	—	—
Ward 8 . . . . .	—	—	—	—	—	—	—
Ward 9 . . . . .	—	—	—	—	—	—	—
Ward 10 . . . . .	—	—	—	—	—	—	—
Ward 11 . . . . .	—	—	—	—	—	—	—
Ward 12 . . . . .	—	—	—	—	—	—	—
Mason . . . . .	—	—	—	14	—	—	—
Merrimack . . . . .	—	—	—	193	—	4	2
Milford . . . . .	—	—	—	372	1	—	3
Mont Vernon . . . . .	—	—	—	30	—	—	—
Nashua —							
Ward 1 . . . . .	126	49	—	—	—	—	—
Ward 2 . . . . .	91	90	—	—	—	—	—
Ward 3 . . . . .	164	100	—	—	—	—	—
Ward 4 . . . . .	259	64	2	—	—	—	—
Ward 5 . . . . .	127	129	—	—	—	—	—
Ward 6 . . . . .	286	86	—	—	—	—	—
Ward 7 . . . . .	316	132	—	—	—	—	—
Ward 8 . . . . .	185	60	—	—	—	—	—
Ward 9 . . . . .	59	78	—	—	—	—	—
New Boston . . . . .	—	—	—	51	2	—	—
New Ipswich . . . . .	—	—	—	49	—	—	—
Pelham . . . . .	—	—	—	170	—	—	—
Peterborough . . . . .	—	—	—	124	—	—	—
Sharon . . . . .	—	—	—	6	—	—	—
Temple . . . . .	—	—	—	16	—	—	—
Weare . . . . .	—	—	—	70	—	1	—
Wilton . . . . .	—	—	—	97	—	1	2
Windsor . . . . .	—	—	—	4	—	—	—
Totals . . . . .	1613	788	2	3197	27	9	10

MERRIMACK COUNTY	Sheriff		Attorney		Treasurer	
	Daniels, Jr., r	Scattering, r	Hampe, r	Scattering, r	Foster, r	Scattering, r
September 12, 1972						
Republican						
Allenstown . . . . .	130	—	114	—	117	—
Andover . . . . .	137	—	137	—	137	—
Boscawen . . . . .	255	—	235	—	236	—
Bow . . . . .	544	—	513	—	518	—
Bradford . . . . .	175	—	149	—	148	—
Canterbury . . . . .	159	1	144	1	153	—
Chichester . . . . .	154	—	137	—	140	—
Concord —						
Ward 1 . . . . .	396	—	358	—	374	—
Ward 2 . . . . .	685	1	623	2	638	—
Ward 3 . . . . .	597	—	501	1	584	1
Ward 4 . . . . .	542	—	496	—	524	—
Ward 5 . . . . .	445	—	410	1	430	—
Ward 6 . . . . .	378	1	342	—	358	1
Ward 7 . . . . .	828	—	757	—	796	—
Ward 8 . . . . .	682	—	624	1	648	—
Danbury . . . . .	66	—	62	—	59	—
Dunbarton . . . . .	176	—	171	—	174	—
Epsom . . . . .	196	—	183	—	179	—
Franklin —						
Ward 1 . . . . .	149	1	132	—	131	—
Ward 2 . . . . .	78	2	76	—	81	—
Ward 3 . . . . .	203	—	190	—	194	—
Henniker . . . . .	352	—	299	—	300	—
Hill . . . . .	58	—	53	—	55	—
Hooksett . . . . .	547	—	505	—	508	—
Hopkinton . . . . .	780	—	703	—	573	—
Loudon . . . . .	159	—	150	—	156	—
Newbury . . . . .	131	—	128	—	127	—
New London . . . . .	583	1	574	—	576	—
Northfield . . . . .	228	—	220	1	222	—
Pembroke . . . . .	475	—	428	—	446	—
Pittsfield . . . . .	281	—	242	—	262	—
Salisbury . . . . .	74	—	63	—	61	—
Sutton . . . . .	123	—	120	—	119	—
Warner . . . . .	366	—	342	—	342	—
Webster . . . . .	83	—	75	—	75	—
Wilmot . . . . .	78	—	71	—	72	—
Totals . . . . .	11293	7	10327	7	10513	2

MERRIMACK COUNTY	Register Of Deeds		Register Of Probate		
	Roy, r	Scattering, r	Ingraham, r	Tranfaglia, r	Scattering, r
September 12, 1972					
Republican					
Allenstown . . . . .	119	—	89	28	—
Andover . . . . .	142	—	107	27	—
Boscawen . . . . .	248	—	150	94	—
Bow . . . . .	539	—	346	165	—
Bradford . . . . .	167	—	101	57	—
Canterbury . . . . .	156	—	102	43	—
Chichester . . . . .	152	—	90	52	—
Concord —					
Ward 1 . . . . .	391	—	261	118	—
Ward 2 . . . . .	655	—	396	272	—
Ward 3 . . . . .	582	—	274	279	1
Ward 4 . . . . .	536	—	275	273	—
Ward 5 . . . . .	438	—	292	155	—
Ward 6 . . . . .	379	—	229	140	—
Ward 7 . . . . .	806	—	442	353	—
Ward 8 . . . . .	656	—	370	300	—
Danbury . . . . .	69	—	37	19	—
Dunbarton . . . . .	182	—	96	65	—
Epsom . . . . .	192	—	135	50	—
Franklin —					
Ward 1 . . . . .	143	—	112	23	—
Ward 2 . . . . .	83	—	37	43	—
Ward 3 . . . . .	216	—	97	95	—
Henniker . . . . .	322	—	220	63	—
Hill . . . . .	55	—	41	18	—
Hooksett . . . . .	528	—	424	76	—
Hopkinton . . . . .	702	—	424	255	—
Loudon . . . . .	153	—	118	36	—
Newbury . . . . .	131	—	109	13	—
New London . . . . .	600	—	328	189	—
Northfield . . . . .	230	—	116	102	—
Pembroke . . . . .	460	—	250	171	—
Pittsfield . . . . .	279	—	165	105	—
Salisbury . . . . .	70	—	31	30	—
Sutton . . . . .	128	—	74	33	—
Warner . . . . .	363	—	170	161	—
Webster . . . . .	81	—	44	32	—
Wilmot . . . . .	75	—	57	12	—
Totals . . . . .	11028	—	6609	3947	1

MERRIMACK COUNTY	COMMISSIONERS						
	1st District		2nd District			3rd District	
	Perkins, r	Scattering, r	Andrews, r	Ayotte, r	Scattering, r	Spaulding, r	Scattering, r
September 12, 1972							
Republican							
Allenstown . . . . .	—	—	—	—	—	114	—
Andover . . . . .	—	—	77	75	—	—	—
Boscawen . . . . .	—	—	121	121	—	—	—
Bow . . . . .	—	—	—	—	—	490	—
Bradford . . . . .	—	—	—	—	—	169	—
Canterbury . . . . .	—	—	93	62	—	—	—
Chichester . . . . .	—	—	84	57	—	—	—
Concord —							
Ward 1 . . . . .	359	—	—	—	—	—	—
Ward 2 . . . . .	635	1	—	—	—	—	—
Ward 3 . . . . .	566	—	—	—	—	—	—
Ward 4 . . . . .	524	—	—	—	—	—	—
Ward 5 . . . . .	436	—	—	—	—	—	—
Ward 6 . . . . .	356	2	—	—	—	—	—
Ward 7 . . . . .	784	—	—	—	—	—	—
Ward 8 . . . . .	648	—	—	—	—	—	—
Danbury . . . . .	—	—	40	30	—	—	—
Dunbarton . . . . .	—	—	—	—	—	167	—
Epsom . . . . .	—	—	—	—	—	170	—
Franklin —							
Ward 1 . . . . .	—	—	21	151	—	—	—
Ward 2 . . . . .	—	—	20	77	—	—	—
Ward 3 . . . . .	—	—	41	204	—	—	—
Henniker . . . . .	—	—	—	—	—	296	—
Hill . . . . .	—	—	8	57	—	—	—
Hooksett . . . . .	—	—	—	—	—	495	—
Hopkinton . . . . .	—	—	—	—	—	671	—
Loudon . . . . .	—	—	66	89	—	—	—
Newbury . . . . .	—	—	—	—	—	135	—
New London . . . . .	—	—	391	246	—	—	—
Northfield . . . . .	—	—	58	195	—	—	—
Pembroke . . . . .	—	—	—	—	—	420	—
Pittsfield . . . . .	—	—	—	—	—	258	—
Salisbury . . . . .	—	—	36	37	—	—	—
Sutton . . . . .	—	—	—	—	—	126	—
Warner . . . . .	—	—	—	—	—	353	—
Webster . . . . .	—	—	39	37	—	—	—
Wilmot . . . . .	—	—	47	38	—	—	—
Totals . . . . .	4308	3	1142	1476	—	3864	—

MERRIMACK COUNTY	Sheriff			Attorney					
	Wilson, d	Daniels, d	Scattering, d	Mahan, d	Nardi, d	Dunn, d	Hampe, d	Lachiatto, d	Scattering, d
September 12, 1972									
Democratic									
Allenstown . . . . .	243	—	—	—	—	—	—	—	—
Andover . . . . .	29	—	—	—	—	—	—	—	1
Boscawen . . . . .	38	—	—	—	—	—	—	—	3
Bow . . . . .	50	—	2	—	—	—	2	—	1
Bradford . . . . .	15	—	—	—	—	—	—	—	—
Canterbury . . . . .	19	2	—	—	—	—	1	—	1
Chichester . . . . .	11	—	—	—	—	—	—	—	—
Concord —									
Ward 1 . . . . .	128	5	3	—	—	—	3	—	—
Ward 2 . . . . .	112	6	—	1	21	1	2	—	7
Ward 3 . . . . .	69	—	28	1	9	—	2	—	—
Ward 4 . . . . .	114	5	—	—	14	—	—	—	—
Ward 5 . . . . .	75	3	—	3	11	3	—	—	1
Ward 6 . . . . .	162	11	—	—	11	—	2	—	2
Ward 7 . . . . .	105	5	—	—	—	—	—	—	—
Ward 8 . . . . .	143	18	—	—	9	—	—	—	—
Danbury . . . . .	15	—	—	—	—	—	—	—	—
Dunbarton . . . . .	44	—	—	—	—	—	—	—	—
Epsom . . . . .	34	4	—	1	—	—	1	—	2
Franklin —									
Ward 1 . . . . .	70	1	—	—	—	—	—	11	2
Ward 2 . . . . .	73	3	1	—	—	—	—	21	2
Ward 3 . . . . .	84	—	—	—	—	—	—	6	—
Henniker . . . . .	49	—	—	—	—	—	—	—	1
Hill . . . . .	3	—	—	—	—	—	—	—	—
Hooksett . . . . .	280	—	—	—	—	—	—	—	—
Hopkinton . . . . .	65	18	—	—	—	—	—	—	—
Loudon . . . . .	40	11	—	—	—	—	—	—	4
Newbury . . . . .	18	—	—	—	—	—	—	—	—
New London . . . . .	67	—	1	—	—	—	1	—	2
Northfield . . . . .	59	—	—	2	—	—	—	—	—
Pembroke . . . . .	200	—	—	3	3	—	—	—	1
Pittsfield . . . . .	62	2	—	—	—	—	1	—	—
Salisbury . . . . .	8	—	—	—	—	—	—	—	—
Sutton . . . . .	21	—	—	—	—	—	—	—	—
Warner . . . . .	29	—	—	—	—	—	—	—	—
Webster . . . . .	13	2	—	—	—	—	—	—	—
Wilmot . . . . .	18	—	1	—	—	—	—	—	—
Totals . . . . .	2565	96	10	11	78	4	15	38	30

MERRIMACK COUNTY	Treasurer			Register Of Deeds			Register Of Probate			
	O'Hara, d	Foster, d	Scatternig, d	Gewehr, d	Roy, d	Scattering, d	Beal, d	Transfaglia, d	Ingraham, d	Scattering, d
September 12, 1972										
Democratic										
Allenstown . . . . .	230	—	—	229	—	—	228	—	—	—
Andover . . . . .	32	—	—	31	—	—	34	—	—	—
Boscawen . . . . .	43	—	—	40	—	—	41	—	—	—
Bow . . . . .	47	—	—	48	—	—	47	—	—	—
Bradford . . . . .	22	—	—	20	—	—	22	—	—	—
Canterbury . . . . .	26	—	—	23	—	—	20	—	1	—
Chichester . . . . .	10	—	—	7	—	—	8	—	—	—
Concord —										
Ward 1 . . . . .	129	—	—	129	—	—	125	—	—	—
Ward 2 . . . . .	121	1	—	120	1	—	119	2	—	—
Ward 3 . . . . .	78	—	1	72	—	2	73	—	—	1
Ward 4 . . . . .	122	—	—	104	—	—	110	13	—	—
Ward 5 . . . . .	84	—	—	75	—	—	75	1	—	—
Ward 6 . . . . .	166	4	—	160	6	—	157	5	5	—
Ward 7 . . . . .	111	—	—	102	—	—	106	—	—	—
Ward 8 . . . . .	166	—	—	148	—	—	160	—	—	—
Danbury . . . . .	13	—	—	13	—	—	15	—	—	—
Dunbarton . . . . .	48	—	—	49	—	—	46	—	—	—
Epsom . . . . .	35	—	—	34	1	—	35	—	—	—
Franklin —										
Ward 1 . . . . .	70	—	—	68	—	—	69	—	—	—
Ward 2 . . . . .	80	—	—	75	—	—	75	—	—	—
Ward 3 . . . . .	92	—	—	88	—	—	88	—	—	—
Henniker . . . . .	56	—	—	55	—	—	55	—	—	—
Hill . . . . .	5	—	—	4	—	—	3	—	—	—
Hooksett . . . . .	283	—	—	286	2	1	282	—	—	—
Hopkinton . . . . .	83	—	—	81	—	—	83	—	—	—
Loudon . . . . .	44	—	—	42	—	—	40	—	—	—
Newbury . . . . .	18	—	—	18	—	—	18	—	—	—
New London . . . . .	65	—	—	63	1	—	66	—	—	—
Northfield . . . . .	59	—	—	57	—	—	59	—	—	—
Pembroke . . . . .	203	—	—	200	—	—	200	—	—	—
Pittsfield . . . . .	61	—	—	52	2	—	54	1	2	—
Salisbury . . . . .	9	—	—	6	—	—	7	—	—	—
Sutton . . . . .	23	—	—	21	—	—	23	—	—	—
Warner . . . . .	31	—	—	28	—	—	31	—	—	—
Webster . . . . .	12	—	—	11	1	—	12	—	—	—
Wilmot . . . . .	17	—	1	18	—	1	18	—	—	1
Totals . . . . .	2694	5	2	2577	14	4	2604	22	8	2

MERRIMACK COUNTY	COMMISSIONERS						
	1st District		2nd District			3rd District	
	Brereton, d	Scattering, d	Mullin, d	Wilson, d	Scattering, d	Bishop, d	Scattering, d
September 12, 1972							
Democratic							
Allenstown . . . . .	—	—	—	—	—	224	—
Andover . . . . .	—	—	17	16	—	—	—
Boscawen . . . . .	—	—	34	9	—	—	—
Bow . . . . .	—	—	—	—	—	47	—
Bradford . . . . .	—	—	—	—	—	20	—
Canterbury . . . . .	—	—	12	10	—	—	—
Chichester . . . . .	—	—	1	8	—	—	—
Concord —							
Ward 1 . . . . .	124	—	—	—	—	—	—
Ward 2 . . . . .	117	—	—	—	—	—	—
Ward 3 . . . . .	74	1	—	—	—	—	—
Ward 4 . . . . .	112	—	—	—	—	—	—
Ward 5 . . . . .	75	2	—	—	—	—	—
Ward 6 . . . . .	164	2	—	—	—	—	—
Ward 7 . . . . .	105	—	—	—	—	—	—
Ward 8 . . . . .	153	—	—	—	—	—	—
Danbury . . . . .	—	—	5	8	—	—	—
Dunbarton . . . . .	—	—	—	—	—	47	—
Epsom . . . . .	—	—	—	—	—	35	—
Franklin —							
Ward 1 . . . . .	—	—	17	62	—	—	—
Ward 2 . . . . .	—	—	10	74	3	—	—
Ward 3 . . . . .	—	—	21	94	—	—	—
Henniker . . . . .	—	—	—	—	—	74	3
Hill . . . . .	—	—	—	1	—	—	—
Hooksett . . . . .	—	—	—	—	—	276	—
Hopkinton . . . . .	—	—	—	—	—	80	—
Loudon . . . . .	—	—	34	14	—	—	—
Newbury . . . . .	—	—	—	—	—	18	—
New London . . . . .	—	—	12	47	2	—	—
Northfield . . . . .	—	—	9	48	—	—	—
Pembroke . . . . .	—	—	—	—	—	190	—
Pittsfield . . . . .	—	—	—	—	—	58	—
Salisbury . . . . .	—	—	—	10	—	—	—
Sutton . . . . .	—	—	—	—	—	22	—
Warner . . . . .	—	—	—	—	—	30	—
Webster . . . . .	—	—	6	8	—	—	—
Wilmot . . . . .	—	—	4	10	—	—	—
Totals . . . . .	924	5	182	419	5	1121	3

ROCKINGHAM COUNTY	Sheriff		Attorney		Treasurer		Register Of Deeds		Register Of Probate	
	Sampson, r	Scattering	Eldredge, r	Scattering	Lothrop, r	Scattering	Holland, r	Scattering	Howard, r	Scattering
September 12, 1972										
Republican										
Atkinson . . . . .	302	—	293	—	292	—	304	—	295	—
Auburn . . . . .	220	1	206	—	204	—	230	—	211	—
Brentwood . . . . .	194	—	186	—	188	—	195	—	184	—
Candia . . . . .	339	2	324	—	319	—	343	—	319	—
Chester . . . . .	295	—	293	—	292	—	299	—	292	—
Danville . . . . .	142	1	138	—	138	—	146	—	141	—
Deerfield . . . . .	242	2	218	—	215	—	239	—	221	—
Derry . . . . .	984	—	925	—	883	—	954	—	889	—
East Kingston . . . . .	125	—	126	—	126	—	128	—	121	—
Epping . . . . .	240	—	223	—	213	—	227	—	215	—
Exeter . . . . .	1359	—	1401	—	1366	—	1432	—	1387	—
Fremont . . . . .	162	2	151	—	147	—	165	—	146	—
Greenland . . . . .	293	—	295	1	284	—	298	—	286	—
Hampstead . . . . .	459	—	443	—	429	—	451	—	435	—
Hampton . . . . .	1006	—	983	—	944	—	1007	—	963	—
Hampton Falls . . . . .	341	—	335	1	319	—	347	—	333	1
Kensington . . . . .	141	—	147	—	142	—	150	—	144	—
Kingston . . . . .	441	1	431	—	414	—	449	—	429	1
Londonderry . . . . .	439	—	421	—	398	—	451	—	406	—
New Castle . . . . .	159	—	159	—	158	—	165	—	157	—
Newfields . . . . .	114	—	108	—	108	—	113	—	109	—
Newington . . . . .	114	—	108	—	106	—	120	—	110	—
Newmarket . . . . .	111	—	107	—	104	—	108	—	103	—
Newton . . . . .	300	—	283	—	269	—	290	—	282	—
North Hampton . . . . .	414	—	415	—	403	—	412	—	396	—
Northwood . . . . .	264	—	249	—	247	—	262	—	249	—
Nottingham . . . . .	127	—	125	—	122	—	123	—	123	—
Plaistow . . . . .	420	—	403	—	392	—	424	—	404	—
Portsmouth —										
Ward 1 . . . . .	209	—	187	—	178	—	200	—	179	—
Ward 2 . . . . .	297	—	274	1	261	—	296	—	267	—
Ward 3 . . . . .	136	—	131	—	121	—	139	—	124	—
Ward 4 . . . . .	244	—	245	—	227	—	244	—	226	—
Ward 5 . . . . .	214	—	197	—	185	—	211	—	180	—
Ward 6 . . . . .	87	—	83	1	71	—	85	—	73	—
Raymond . . . . .	393	—	363	—	348	—	377	—	355	—
Rye . . . . .	557	—	544	—	530	—	565	—	534	—
Salem . . . . .	1604	—	1514	—	1437	—	1548	—	1448	—
Sandown . . . . .	159	—	144	—	143	—	156	—	143	—
Seabrook . . . . .	250	—	211	—	210	—	245	—	229	—
South Hampton . . . . .	68	—	66	—	67	—	71	—	66	—
Stratham . . . . .	269	1	272	—	262	—	274	—	258	—
Windham . . . . .	262	—	254	—	247	—	258	—	257	—
Totals . . . . .	14486	10	13981	4	13509	—	14501	—	13690	2

ROCKINGHAM COUNTY	COMMISSIONERS								
	1st District			2nd District				3rd District	
	Dame, r	Ring, r	Scattering, r	Comtois, Jr., r	Southwick, r	Tufts, r	Scattering, r	Campbell, r	Hall, r
September 12, 1972 Republican									
Atkinson . . . . .	—	—	—	—	—	—	—	58	250
Auburn . . . . .	—	—	—	38	84	74	3	—	—
Brentwood . . . . .	—	—	—	72	76	60	1	—	—
Candia . . . . .	—	—	—	70	111	139	1	—	—
Chester . . . . .	—	—	—	—	—	—	—	81	192
Danville . . . . .	—	—	—	18	81	41	—	—	—
Deerfield . . . . .	—	—	—	28	96	100	—	—	—
Derry . . . . .	—	—	—	—	—	—	—	358	560
East Kingston . . . . .	—	—	—	47	49	32	—	—	—
Epping . . . . .	—	—	—	48	91	89	—	—	—
Exeter . . . . .	—	—	—	553	432	609	—	—	—
Fremont . . . . .	—	—	—	36	84	51	—	—	—
Greenland . . . . .	197	105	1	—	—	—	—	—	—
Hampstead . . . . .	—	—	—	—	—	—	—	96	415
Hampton . . . . .	342	752	—	—	—	—	—	—	—
Hampton Falls . . . . .	97	229	1	—	—	—	—	—	—
Kensington . . . . .	—	—	—	96	31	38	—	—	—
Kingston . . . . .	—	—	—	131	249	122	—	—	—
Londonderry . . . . .	—	—	—	—	—	—	—	170	256
New Castle . . . . .	93	61	—	—	—	—	—	—	—
Newfields . . . . .	—	—	—	48	22	45	—	—	—
Newington . . . . .	99	26	—	—	—	—	—	—	—
Newmarket . . . . .	—	—	—	52	18	39	—	—	—
Newton . . . . .	—	—	—	39	184	96	—	—	—
North Hampton . . . . .	162	282	1	—	—	—	—	—	—
Northwood . . . . .	—	—	—	61	78	103	—	—	—
Nottingham . . . . .	—	—	—	30	29	64	—	—	—
Plaistow . . . . .	—	—	—	76	333	59	—	—	—
Portsmouth —									
Ward 1 . . . . .	167	43	—	—	—	—	—	—	—
Ward 2 . . . . .	283	43	2	—	—	—	—	—	—
Ward 3 . . . . .	138	35	—	—	—	—	—	—	—
Ward 4 . . . . .	222	60	—	—	—	—	—	—	—
Ward 5 . . . . .	208	26	—	—	—	—	—	—	—
Ward 6 . . . . .	98	11	—	—	—	—	—	—	—
Raymond . . . . .	—	—	—	143	146	92	—	—	—
Rye . . . . .	285	279	—	—	—	—	—	—	—
Salem . . . . .	—	—	—	—	—	—	—	1016	644
Sandown . . . . .	—	—	—	25	74	36	—	—	—
Seabrook . . . . .	—	—	—	165	55	101	—	—	—
South Hampton . . . . .	—	—	—	6	42	17	—	—	—
Stratham . . . . .	—	—	—	134	80	80	—	—	—
Windham . . . . .	—	—	—	—	—	—	—	188	69
Totals . . . . .	2391	1952	5	1916	2445	2087	5	1967	2386

ROCKINGHAM COUNTY	Sheriff				Attorney		
	Gonyer, d	Sampson, d	Heald, d	Scattering, d	Vennard, d	Eldredge, d	Scattering, d
September 12, 1972 Democratic							
Atkinson . . . . .	54	—	—	2	55	—	—
Auburn . . . . .	106	—	4	—	103	—	—
Brentwood . . . . .	24	1	—	—	24	—	—
Candia . . . . .	45	—	—	1	47	—	—
Chester . . . . .	16	1	—	—	17	1	—
Danville . . . . .	25	—	—	1	23	—	—
Deerfield . . . . .	47	1	—	—	49	—	—
Derry . . . . .	178	4	—	7	209	2	—
East Kingston . . . . .	38	1	—	—	36	1	1
Epping . . . . .	100	—	—	—	99	—	—
Exeter . . . . .	190	—	—	—	197	—	—
Fremont . . . . .	26	—	—	1	27	—	—
Greenland . . . . .	47	—	—	2	53	—	—
Hampstead . . . . .	82	—	—	—	81	—	—
Hampton . . . . .	223	—	—	—	238	—	—
Hampton Falls . . . . .	25	—	—	—	31	—	—
Kensington . . . . .	37	—	—	—	36	—	—
Kingston . . . . .	52	2	—	—	43	—	—
Londonderry . . . . .	124	—	—	—	103	—	—
New Castle . . . . .	31	—	—	1	40	—	—
Newfields . . . . .	21	1	—	—	21	1	—
Newington . . . . .	18	1	—	—	18	1	—
Newmarket . . . . .	303	—	—	—	302	—	—
Newton . . . . .	48	3	—	—	52	—	—
North Hampton . . . . .	79	—	—	—	74	—	—
Northwood . . . . .	34	—	—	—	32	—	—
Nottingham . . . . .	31	—	—	—	29	—	1
Plaistow . . . . .	78	1	—	—	82	—	—
Portsmouth —							
Ward 1 . . . . .	102	—	—	—	149	—	—
Ward 2 . . . . .	83	—	—	—	129	1	—
Ward 3 . . . . .	43	—	—	—	72	—	—
Ward 4 . . . . .	90	—	—	—	115	—	—
Ward 5 . . . . .	62	—	—	—	93	—	—
Ward 6 . . . . .	80	—	—	—	108	—	—
Raymond . . . . .	143	1	—	—	143	—	—
Rye . . . . .	72	—	—	—	81	—	—
Salem . . . . .	876	—	—	—	833	—	—
Sandown . . . . .	24	2	—	—	20	2	—
Seabrook . . . . .	62	—	—	—	64	—	—
South Hampton . . . . .	28	—	—	—	29	—	—
Stratham . . . . .	27	—	—	—	30	2	—
Windham . . . . .	107	1	—	—	84	1	—
Totals . . . . .	3881	20	4	15	4071	12	2

ROCKINGHAM COUNTY	Treasurer			Register Of Deeds			Register Of Probate		
	Lothrop, d	Ducharne, d	Scattering, d	Holland, d	Collins, d	Scattering, d	Howard, d	Knightly, d	Scattering, d
September 12, 1972									
Democratic									
Atkinson . . . . .	—	—	2	1	—	—	—	—	2
Auburn . . . . .	—	—	—	1	—	2	—	—	—
Brentwood . . . . .	—	—	—	—	—	—	—	—	—
Candia . . . . .	—	—	—	—	—	—	—	—	—
Chester . . . . .	1	—	—	2	—	—	2	—	—
Danville . . . . .	—	—	—	—	—	—	—	—	—
Deerfield . . . . .	—	—	—	1	—	—	—	—	1
Derry . . . . .	—	—	2	2	—	3	1	—	—
East Kingston . . . . .	—	—	—	—	—	—	—	—	—
Epping . . . . .	—	—	—	—	—	—	—	—	—
Exeter . . . . .	—	—	1	—	—	—	—	—	1
Fremont . . . . .	—	—	1	—	—	—	1	—	—
Greenland . . . . .	—	—	4	3	—	2	3	—	2
Hampstead . . . . .	—	—	—	—	—	—	—	—	—
Hampton . . . . .	—	—	—	—	—	—	—	—	—
Hampton Falls . . . . .	—	—	—	1	—	—	—	—	—
Kensington . . . . .	—	—	—	—	—	—	—	—	—
Kingston . . . . .	1	—	—	1	—	—	—	—	—
Londonderry . . . . .	—	—	—	2	—	—	—	—	—
New Castle . . . . .	—	—	1	1	—	—	—	—	—
Newfields . . . . .	2	—	—	1	—	—	1	—	—
Newington . . . . .	—	—	—	1	—	1	—	—	—
Newmarket . . . . .	—	—	—	—	—	—	—	—	—
Newton . . . . .	—	—	1	—	—	—	—	—	—
North Hampton . . . . .	—	—	2	1	—	—	—	—	1
Northwood . . . . .	—	—	—	—	—	2	—	—	—
Nottingham . . . . .	—	—	—	1	—	—	—	—	—
Plaistow . . . . .	—	—	—	—	—	—	—	—	—
Portsmouth —									
Ward 1 . . . . .	—	—	—	—	—	1	—	—	2
Ward 2 . . . . .	—	—	2	—	—	1	—	—	1
Ward 3 . . . . .	—	—	—	—	—	—	—	—	—
Ward 4 . . . . .	—	—	—	—	—	—	—	—	—
Ward 5 . . . . .	—	—	—	—	—	—	—	—	—
Ward 6 . . . . .	—	—	—	—	—	—	—	—	—
Raymond . . . . .	1	—	1	6	—	—	3	—	—
Rye . . . . .	—	—	—	—	—	—	—	—	—
Salem . . . . .	1	8	9	—	9	5	1	9	4
Sandown . . . . .	1	—	—	1	—	—	2	—	—
Seabrook . . . . .	—	—	—	—	—	—	—	—	—
South Hampton . . . . .	—	—	—	—	—	—	—	—	—
Stratham . . . . .	—	—	—	—	—	—	1	—	—
Windham . . . . .	—	—	1	3	—	1	—	—	1
Totals . . . . .	7	8	27	29	9	18	15	9	15

ROCKINGHAM COUNTY	COMMISSIONERS										
	1st District		2nd District				3rd District				
	Driscoll, d	Scattering, d	Gemma, d	Southwick, d	Comtois, d	Scattering, d	Hall, d	White, J. E., d	White, J. C., d	Campbell, d	Scattering, d
September 12, 1972											
Democratic											
Atkinson . . . . .	—	—	—	—	—	—	1	—	—	—	1
Auburn . . . . .	—	—	—	—	—	4	—	—	—	—	—
Brentwood . . . . .	—	1	—	—	1	—	—	—	—	—	—
Candia . . . . .	—	—	—	—	—	—	—	—	—	—	—
Chester . . . . .	—	—	—	—	—	—	1	—	—	—	—
Danville . . . . .	—	—	—	—	—	—	—	—	—	—	—
Deerfield . . . . .	—	1	—	—	—	—	—	—	—	—	—
Derry . . . . .	—	—	—	—	—	—	4	53	18	—	6
East Kingston . . . . .	—	—	—	1	2	1	—	—	—	—	—
Epping . . . . .	—	—	22	—	—	—	—	—	—	—	—
Exeter . . . . .	—	—	—	—	—	—	—	—	—	—	—
Fremont . . . . .	—	—	—	1	—	—	—	—	—	—	—
Greenland . . . . .	52	2	—	—	—	—	—	—	—	—	—
Hampstead . . . . .	—	—	—	—	—	—	18	—	—	2	—
Hampton . . . . .	258	—	—	—	—	—	—	—	—	—	—
Hampton Falls . . . . .	30	—	—	—	—	—	—	—	—	—	—
Kensington . . . . .	—	—	—	—	—	—	—	—	—	—	—
Kingston . . . . .	—	—	—	22	3	4	—	—	—	—	—
Londonderry . . . . .	—	—	—	—	—	—	3	—	—	3	—
New Castle . . . . .	41	—	—	—	—	—	—	—	—	—	—
Newfields . . . . .	—	—	—	—	—	1	—	—	—	—	—
Newington . . . . .	20	2	—	—	—	—	—	—	—	—	—
Newmarket . . . . .	—	—	—	—	29	—	—	—	—	—	—
Newton . . . . .	—	—	—	6	4	—	—	—	—	—	—
North Hampton . . . . .	82	—	—	—	—	—	—	—	—	—	—
Northwood . . . . .	—	—	—	—	—	—	—	—	—	—	—
Nottingham . . . . .	—	—	—	—	30	1	—	—	—	—	—
Plaistow . . . . .	—	—	—	1	—	—	—	—	—	—	—
Portsmouth —	—	—	—	—	—	—	—	—	—	—	—
Ward 1 . . . . .	200	—	—	—	—	—	—	—	—	—	—
Ward 2 . . . . .	152	1	—	—	—	—	—	—	—	—	—
Ward 3 . . . . .	91	—	—	—	—	—	—	—	—	—	—
Ward 4 . . . . .	139	—	—	—	—	—	—	—	—	—	—
Ward 5 . . . . .	120	—	—	—	—	—	—	—	—	—	—
Ward 6 . . . . .	142	1	—	—	—	—	—	—	—	—	—
Raymond . . . . .	—	—	—	—	7	—	—	—	—	—	—
Rye . . . . .	86	—	—	—	—	—	—	—	—	—	—
Salem . . . . .	—	—	—	—	—	—	3	—	—	31	4
Sandown . . . . .	—	—	—	—	1	—	—	—	—	—	—
Seabrook . . . . .	—	—	—	—	9	—	—	—	—	—	—
South Hampton . . . . .	—	—	—	—	—	—	—	—	—	—	—
Stratham . . . . .	—	—	—	1	9	—	—	—	—	—	—
Windham . . . . .	—	—	—	—	—	—	2	—	—	1	1
Totals . . . . .	1413	8	22	32	95	11	32	53	18	37	12

STRAFFORD COUNTY	Sheriff					Attorney	
	Dreinczyk, r	Knight, r	Maglaras, r	Eastman, r	Scattering	Moher, r	Scattering
September 12, 1972							
Republican							
Barrington . . . . .	35	294	—	—	—	274	—
Dover —							
Ward 1 . . . . .	41	265	13	3	1	292	—
Ward 2 . . . . .	33	166	11	7	—	191	3
Ward 3 . . . . .	56	202	9	3	—	253	—
Ward 4 . . . . .	48	260	5	2	—	293	—
Ward 5 . . . . .	68	386	4	7	—	435	—
Ward 6 . . . . .	35	198	—	—	—	241	—
Durham . . . . .	67	715	—	—	4	687	3
Farmington . . . . .	45	373	—	—	—	382	—
Lee . . . . .	27	182	—	—	—	174	2
Madbury . . . . .	14	106	—	—	—	104	—
Middleton . . . . .	5	13	—	—	—	17	—
Milton . . . . .	42	135	—	—	—	153	—
New Durham . . . . .	15	93	—	—	—	98	—
Rochester —							
Ward 1 . . . . .	45	198	2	3	—	224	—
Ward 2 . . . . .	51	346	—	—	1	362	—
Ward 3 . . . . .	26	156	—	—	—	163	—
Ward 4 . . . . .	65	205	—	—	—	237	—
Ward 5 . . . . .	52	349	—	—	—	348	—
Rollinsford . . . . .	22	115	1	8	—	133	—
Somersworth —							
Ward 1 . . . . .	35	22	—	—	—	45	—
Ward 2 . . . . .	70	44	—	—	—	99	—
Ward 3 . . . . .	59	58	—	—	—	99	—
Ward 4 . . . . .	23	19	2	—	—	37	—
Ward 5 . . . . .	13	4	—	—	—	14	—
Strafford . . . . .	20	— 167	—	—	—	168	—
Totals . . . . .	1012	5071	47	33	6	5523	8

STRAFFORD COUNTY	Treasurer				Register Of Deeds		Register Of Probate		
	Forste, r	Cormier, r	Davenholl, r	Scattering, r	Holmes, r	Scattering, r	Ogden, r	Donahue, r	Scattering, r
September 12, 1972									
Republican									
Barrington . . . . .	—	6	—	—	295	—	13	—	—
Dover —									
Ward 1 . . . . .	—	—	—	—	292	—	—	—	—
Ward 2 . . . . .	—	1	—	—	193	2	19	—	1
Ward 3 . . . . .	—	3	—	2	243	—	10	—	—
Ward 4 . . . . .	—	—	—	3	290	—	20	—	—
Ward 5 . . . . .	—	2	—	—	420	—	18	—	—
Ward 6 . . . . .	—	—	—	—	239	—	—	—	—
Durham . . . . .	19	2	—	8	702	—	21	13	15
Farmington . . . . .	—	—	11	—	406	—	—	—	—
Lee . . . . .	2	1	—	1	174	1	4	—	2
Madbury . . . . .	—	—	—	—	109	—	—	—	—
Middleton . . . . .	—	—	—	—	19	—	1	—	—
Milton . . . . .	—	—	—	—	178	—	—	—	—
New Durham . . . . .	—	—	—	—	110	—	1	—	1
Rochester —									
Ward 1 . . . . .	—	15	—	2	242	—	5	—	2
Ward 2 . . . . .	—	—	—	—	369	—	—	—	—
Ward 3 . . . . .	—	8	—	1	177	—	3	—	1
Ward 4 . . . . .	—	—	—	—	259	—	3	—	—
Ward 5 . . . . .	—	—	—	—	384	—	—	—	—
Rollinsford . . . . .	—	—	—	—	136	—	7	—	—
Somersworth —									
Ward 1 . . . . .	—	1	—	2	48	—	3	—	—
Ward 2 . . . . .	—	—	—	1	101	—	—	—	—
Ward 3 . . . . .	—	—	—	—	107	—	—	—	—
Ward 4 . . . . .	—	2	—	—	41	—	—	—	3
Ward 5 . . . . .	—	—	—	—	17	—	—	—	—
Strafford . . . . .	—	1	—	1	189	—	3	—	—
Totals . . . . .	21	42	11	21	5740	3	131	13	25

STRAFFORD COUNTY	COMMISSIONERS					
	Robinson, r	Young, r	Tecce, r	Flanagan, r	Eaves, r	Scattering, r
September 12, 1972						
Republican						
Barrington . . . . .	207	221	14	—	—	—
Dover —						
Ward 1 . . . . .	263	204	—	7	—	3
Ward 2 . . . . .	168	118	1	12	—	7
Ward 3 . . . . .	211	153	—	—	—	—
Ward 4 . . . . .	251	191	—	—	—	6
Ward 5 . . . . .	387	303	25	7	—	2
Ward 6 . . . . .	213	173	—	—	—	—
Durham . . . . .	541	465	71	—	—	40
Farmington . . . . .	273	351	—	—	—	—
Lee . . . . .	138	127	24	—	—	5
Madbury . . . . .	99	80	8	—	—	—
Middleton . . . . .	9	13	—	—	—	—
Milton . . . . .	78	155	—	—	—	4
New Durham . . . . .	54	85	3	—	—	1
Rochester —						
Ward 1 . . . . .	117	224	—	—	12	4
Ward 2 . . . . .	200	358	2	—	3	9
Ward 3 . . . . .	76	178	5	—	—	11
Ward 4 . . . . .	227	253	—	—	—	4
Ward 5 . . . . .	185	363	—	—	—	—
Rollinsford . . . . .	109	78	1	—	—	4
Somersworth —						
Ward 1 . . . . .	39	36	—	—	—	3
Ward 2 . . . . .	78	78	—	—	—	—
Ward 3 . . . . .	72	81	—	—	—	—
Ward 4 . . . . .	31	32	—	—	—	3
Ward 5 . . . . .	13	11	—	—	—	—
Strafford . . . . .	114	161	3	—	—	1
Totals . . . . .	4153	4492	157	26	15	107

STRAFFORD COUNTY	Sheriff						Attorney	
	Eastman, d	Flanagan, d	Maglaras, d	Dreinczyk, d	Knight, d	Scattering, d	Moher, d	Scattering, d
September 12, 1972								
Democratic								
Barrington . . . . .	28	34	38	—	9	—	4	—
Dover —								
Ward 1 . . . . .	72	30	112	—	—	4	13	—
Ward 2 . . . . .	105	43	226	—	9	—	14	6
Ward 3 . . . . .	61	32	187	5	4	—	7	4
Ward 4 . . . . .	49	23	95	—	5	—	7	3
Ward 5 . . . . .	64	21	99	—	6	—	13	7
Ward 6 . . . . .	32	32	72	—	—	—	—	—
Durham . . . . .	67	52	102	—	—	7	11	8
Farmington . . . . .	20	37	37	—	—	—	—	—
Lee . . . . .	19	9	29	—	3	—	1	—
Madbury . . . . .	11	9	11	—	—	—	—	—
Middleton . . . . .	—	8	2	—	—	—	—	—
Milton . . . . .	9	21	25	—	—	—	—	—
New Durham . . . . .	5	12	4	—	2	—	—	—
Rochester —								
Ward 1 . . . . .	13	44	28	—	—	—	2	2
Ward 2 . . . . .	33	92	53	—	1	—	—	2
Ward 3 . . . . .	28	83	52	—	—	—	2	5
Ward 4 . . . . .	99	160	77	—	—	—	—	—
Ward 5 . . . . .	24	77	36	—	—	—	—	—
Rollinsford . . . . .	146	19	62	2	6	—	5	4
Somersworth —								
Ward 1 . . . . .	23	19	22	21	—	—	1	—
Ward 2 . . . . .	67	42	62	42	2	—	7	—
Ward 3 . . . . .	90	69	88	29	—	—	—	—
Ward 4 . . . . .	105	64	69	—	—	—	2	—
Ward 5 . . . . .	60	46	51	15	—	1	1	2
Strafford . . . . .	7	15	6	—	—	—	1	—
Totals . . . . .	1237	1093	1645	114	47	12	91	43

STRAFFORD COUNTY	Treasurer		Register Of Deeds			Register Of Probate		
	Cormier, d	Scattering, d	Krasner, d	Holmes, d	Scattering, d	Ogden, d	Straus, d	Scattering, d
September 12, 1972								
Democratic								
Barrington . . . . .	101	—	82	2	—	71	28	—
Dover —								
Ward 1 . . . . .	173	—	142	—	—	161	36	—
Ward 2 . . . . .	298	—	262	1	—	311	38	—
Ward 3 . . . . .	195	—	159	4	—	200	48	—
Ward 4 . . . . .	139	—	127	3	—	111	49	2
Ward 5 . . . . .	142	—	130	2	—	129	43	—
Ward 6 . . . . .	108	—	93	—	—	107	17	—
Durham . . . . .	197	2	191	—	1	133	184	—
Farmington . . . . .	86	—	74	—	—	75	15	—
Lee . . . . .	45	—	44	—	—	31	30	—
Madbury . . . . .	28	—	24	—	—	21	12	—
Middleton . . . . .	10	—	8	—	—	8	1	—
Milton . . . . .	43	—	35	—	—	37	11	—
New Durham . . . . .	22	—	17	—	—	19	4	—
Rochester —								
Ward 1 . . . . .	88	—	72	1	—	59	17	—
Ward 2 . . . . .	94	—	139	1	—	110	44	—
Ward 3 . . . . .	157	—	122	2	1	114	27	—
Ward 4 . . . . .	291	—	244	—	—	225	59	—
Ward 5 . . . . .	132	—	110	—	—	76	38	—
Rollinsford . . . . .	187	—	167	—	—	152	42	—
Somersworth —								
Ward 1 . . . . .	77	—	66	—	—	55	22	—
Ward 2 . . . . .	190	—	162	4	—	162	40	—
Ward 3 . . . . .	255	—	208	—	—	191	47	—
Ward 4 . . . . .	235	—	196	—	—	209	24	—
Ward 5 . . . . .	141	—	130	—	—	133	15	—
Strafford . . . . .	26	—	23	—	—	15	9	—
Totals . . . . .	3460	2	3027	20	2	2915	900	2

STRAFFORD COUNTY	COMMISSIONERS								
	Courteau, d	Dumont, d	Flanagan, B. K., d	Flanagan, J. L., d	Hebert, d	Simpson, d	Robinson, d	Young, d	Scattering, d
September 12, 1972									
Democratic									
Barrington . . . . .	40	48	30	44	17	40	2	—	2
Dover —									
Ward 1 . . . . .	166	65	35	133	72	70	—	—	—
Ward 2 . . . . .	300	129	66	228	122	81	1	—	—
Ward 3 . . . . .	191	83	56	194	60	65	—	—	—
Ward 4 . . . . .	117	35	37	120	66	65	—	—	—
Ward 5 . . . . .	120	48	29	123	48	77	—	1	—
Ward 6 . . . . .	88	33	36	105	49	32	—	—	—
Durham . . . . .	80	54	91	93	35	279	—	—	—
Farmington . . . . .	30	62	41	22	43	23	—	—	—
Lee . . . . .	26	15	12	29	12	46	—	—	1
Madbury . . . . .	11	11	12	14	14	24	—	—	—
Middleton . . . . .	3	4	7	2	5	3	—	—	—
Milton . . . . .	17	27	25	19	18	13	—	—	—
New Durham . . . . .	7	9	11	8	6	9	—	—	—
Rochester —									
Ward 1 . . . . .	24	69	46	17	28	23	—	—	5
Ward 2 . . . . .	50	149	78	48	65	35	—	—	—
Ward 3 . . . . .	22	66	160	71	57	26	—	—	—
Ward 4 . . . . .	139	282	139	56	154	39	—	—	—
Ward 5 . . . . .	43	96	64	38	51	26	—	—	—
Rollinsford . . . . .	133	93	40	88	115	36	—	—	2
Somersworth —									
Ward 1 . . . . .	38	43	27	23	59	22	—	—	—
Ward 2 . . . . .	139	123	26	67	160	34	—	2	—
Ward 3 . . . . .	179	169	46	76	215	42	—	—	—
Ward 4 . . . . .	162	139	44	92	210	23	—	—	—
Ward 5 . . . . .	94	89	28	43	138	17	—	—	—
Strafford . . . . .	8	20	12	12	8	11	—	—	—
Totals . . . . .	2227	1961	1198	1765	1827	1161	3	3	10

SULLIVAN COUNTY	Sheriff		Attorney		Treasurer		Register Of Deeds		Register Of Probate	
	McCusker, r	Scattering	Tenney, II, r	Scattering	Saggiotes, r	Scattering	La Forge, r	Scattering	Mac Williams, r	Scattering
September 12, 1972 Republican										
Acworth . . . . .	68	—	64	—	64	—	71	—	65	—
Charlestown . . . . .	317	—	287	1	273	—	291	—	301	—
Claremont —										
Ward 1 . . . . .	274	—	267	—	254	—	268	—	278	—
Ward 2 . . . . .	594	—	561	—	549	—	562	—	570	—
Ward 3 . . . . .	181	1	178	1	167	—	174	—	179	—
Cornish . . . . .	197	—	181	—	181	—	183	—	189	—
Croydon . . . . .	68	—	58	1	65	—	68	—	70	—
Goshen . . . . .	71	—	68	—	72	—	75	—	76	—
Grantham . . . . .	40	—	35	—	41	—	39	—	41	—
Langdon . . . . .	48	—	42	—	41	—	45	—	46	—
Lempster . . . . .	39	1	38	—	38	—	41	—	39	—
Newport . . . . .	539	—	507	—	493	—	537	—	537	—
Plainfield . . . . .	152	—	144	—	144	—	148	—	148	—
Springfield . . . . .	66	1	58	—	63	—	63	—	67	—
Sunapee . . . . .	304	1	288	1	298	1	308	—	306	—
Unity . . . . .	40	—	39	—	34	—	40	—	41	—
Washington . . . . .	52	—	51	—	51	—	55	—	58	—
Totals . . . . .	3050	4	2866	4	2828	1	2968	—	3011	—

SULLIVAN COUNTY	COMMISSIONERS						
	1st District		2nd District		3rd District		
	Webster, r	Scattering, r	Woodhull, r	Scattering, r	Bascom, r	Bennett, r	Scattering, r
September 12, 1972							
Republican							
Acworth . . . . .	53	—	55	—	67	13	—
Charlestown . . . .	261	—	259	—	272	53	—
Claremont —							
Ward 1 . . . . .	257	—	244	—	115	148	—
Ward 2 . . . . .	522	—	528	—	320	228	—
Ward 3 . . . . .	163	—	153	—	77	89	—
Cornish . . . . .	177	—	176	—	126	53	1
Croydon . . . . .	49	—	67	—	17	45	—
Goshen . . . . .	61	—	68	—	29	44	—
Grantham . . . . .	31	—	41	—	20	14	—
Langdon . . . . .	35	—	35	—	40	9	—
Lempster . . . . .	31	—	33	—	15	25	—
Newport . . . . .	434	—	463	—	179	341	—
Plainfield . . . . .	142	1	140	—	85	51	—
Springfield . . . .	54	—	60	—	27	32	—
Sunapee . . . . .	267	—	296	—	67	226	—
Unity . . . . .	35	—	34	—	17	22	—
Washington . . . . .	43	—	47	—	14	30	—
Totals . . . . .	2615	1	2699	—	1487	1423	1

SULLIVAN COUNTY	Sheriff			Attorney			Treasurer	
	Gallo, d	McCusker, d	Scattering, d	Tenney, II, d	Spanos, d	Scattering, d	Bartley, d	Saggiotes, d
September 12, 1972								
Democratic								
Acworth . . . . .	6	—	1	—	—	—	4	—
Charlestown . . . . .	53	5	—	6	—	—	57	—
Claremont —								
Ward 1 . . . . .	177	—	—	—	—	—	172	—
Ward 2 . . . . .	185	12	—	11	7	4	197	—
Ward 3 . . . . .	331	—	—	12	—	—	307	—
Cornish . . . . .	35	—	1	1	—	1	32	—
Croydon . . . . .	16	—	—	1	—	1	16	—
Goshen . . . . .	12	—	—	1	1	1	13	—
Grantham . . . . .	2	—	—	—	—	—	4	—
Langdon . . . . .	2	—	—	—	—	—	2	—
Lempster . . . . .	10	1	—	—	—	—	12	1
Newport . . . . .	278	2	—	6	23	—	276	6
Plainfield . . . . .	31	2	—	2	—	—	33	—
Springfield . . . . .	10	—	—	1	—	—	11	—
Sunapee . . . . .	36	—	—	1	—	—	39	—
Unity . . . . .	18	1	—	3	2	—	15	—
Washington . . . . .	10	1	—	—	—	—	9	—
Totals . . . . .	1212	24	2	45	33	7	1199	7

SULLIVAN COUNTY	Register Of Deeds			Register Of Probate		
	La Forge, d	Truell, d	Scattering, d	Mac Williams, d	Reney, d	Scattering, d
September 12, 1972						
Democratic						
Acworth . . . . .	—	—	—	1	—	—
Charlestown . . . . .	5	—	—	5	—	—
Claremont —						
Ward 1 . . . . .	—	—	—	—	—	—
Ward 2 . . . . .	—	—	—	—	—	—
Ward 3 . . . . .	—	—	—	—	—	—
Cornish . . . . .	—	—	1	—	—	—
Croydon . . . . .	1	—	1	1	—	—
Goshen . . . . .	1	—	4	1	—	2
Grantham . . . . .	—	—	1	—	—	1
Langdon . . . . .	—	—	—	—	—	—
Lempster . . . . .	—	—	—	—	—	—
Newport . . . . .	17	14	—	26	20	—
Plainfield . . . . .	1	—	2	1	—	—
Springfield . . . . .	2	—	—	3	—	2
Sunapee . . . . .	—	—	—	—	—	—
Unity . . . . .	1	—	2	1	—	1
Washington . . . . .	1	—	—	1	—	—
Totals . . . . .	29	14	11	40	20	4

SULLIVAN COUNTY	COMMISSIONERS						
	1st District		2nd District		3rd District		
	Laramie, d	Scattering, d	Perkinson, d	Scattering, d	Bascom, d	Bennett, d	Scattering, d
September 12, 1972							
Democratic							
Acworth . . . . .	6	—	4	—	2	—	—
Charlestown . . . . .	64	1	65	—	1	1	1
Claremont —							
Ward 1 . . . . .	205	—	158	—	—	—	—
Ward 2 . . . . .	229	—	172	—	—	—	—
Ward 3 . . . . .	363	—	278	—	—	—	—
Cornish . . . . .	39	—	34	—	—	—	—
Croydon . . . . .	16	—	20	—	—	—	—
Goshen . . . . .	14	—	13	—	—	1	1
Grantham . . . . .	4	—	5	—	—	—	—
Langdon . . . . .	1	—	1	—	—	—	—
Lempster . . . . .	10	—	9	—	3	—	—
Newport . . . . .	295	—	283	4	—	2	5
Plainfield . . . . .	34	—	32	7	—	—	—
Springfield . . . . .	10	—	12	—	1	—	1
Sunapee . . . . .	46	—	46	—	—	—	—
Unity . . . . .	—	—	—	—	—	—	—
Washington . . . . .	8	—	8	—	—	1	—
Totals . . . . .	1344	1	1140	5	7	5	8

**TOTAL REGISTERED REPUBLICANS AND DEMOCRATS  
AS OF SEPTEMBER 12, 1972**

SUMMARY BY COUNTIES	REPUBLICANS	DEMOCRATS
Belknap . . . . .	10723	5083
Carroll . . . . .	9770	1915
Cheshire . . . . .	12665	7241
Coos . . . . .	7253	8228
Grafton . . . . .	16417	7421
Hillsborough . . . . .	41269	51896
Merrimack . . . . .	22000	10569
Rockingham . . . . .	36794	19262
Strafford . . . . .	12510	11899
Sullivan . . . . .	7653	5851
Totals . . . . .	177054	129365

BELKNAP COUNTY	Republicans	Democrats	CARROLL COUNTY	Republicans	Democrats
September 12, 1972			September 12, 1972		
Alton . . . . .	951	203	Albany . . . . .	75	38
Barnstead . . . . .	392	220	Bartlett . . . . .	501	87
Belmont . . . . .	600	322	Brookfield . . . . .	200	16
Center Harbor . . . . .	200	76	Chatham . . . . .	20	17
Gilford . . . . .	1293	322	Conway . . . . .	2686	574
Gilmanston . . . . .	513	166	Eaton . . . . .	127	30
Laconia —			Effingham . . . . .	188	68
Ward 1 . . . . .	789	260	Freedom . . . . .	162	35
Ward 2 . . . . .	563	855	Hart's Loc. . . . .	9	3
Ward 3 . . . . .	303	156	Hale's Loc. . . . .	—	—
Ward 4 . . . . .	66	331	Jackson . . . . .	145	36
Ward 5 . . . . .	616	464	Madison . . . . .	300	50
Ward 6 . . . . .	1072	524	Moultonborough . . . . .	724	126
Meredith . . . . .	1260	419	Ossipee . . . . .	758	139
New Hampton . . . . .	355	134	Sandwich . . . . .	415	85
Sanbornton . . . . .	392	153	Tamworth . . . . .	568	182
Tilton . . . . .	758	428	Tuftonboro . . . . .	747	54
	10723	5083	Wakefield . . . . .	705	127
			Wolfboro . . . . .	1440	248
			Totals . . . . .	9770	1915

CHESHIRE COUNTY		COOS COUNTY			
September 12, 1972		September 12, 1972			
	Republicans	Democrats			
			Republicans		
			Democrats		
Alstead . . . . .	403	156	Atk.&Gil. Ac. Gt. . . . .	—	—
Chesterfield . . . . .	641	287	Bean's Grant . . . . .	—	—
Dublin . . . . .	364	138	Bean's Purchase . . . . .	—	—
Fitzwilliam . . . . .	511	131	Berlin — . . . . .	—	—
Gilsum . . . . .	97	68	Ward 1 . . . . .	413	1203
Harrisville . . . . .	140	107	Ward 2 . . . . .	607	1311
Hinsdale . . . . .	601	395	Ward 3 . . . . .	1072	970
Jaffrey . . . . .	872	654	Ward 4 . . . . .	152	1581
Keene — . . . . .	—	—	Cambridge . . . . .	—	—
Ward 1 . . . . .	738	538	Carroll . . . . .	131	90
Ward 2 . . . . .	737	499	Chandler's Pur. . . . .	—	—
Ward 3 . . . . .	773	391	Clarksville . . . . .	53	31
Ward 4 . . . . .	1411	687	Colebrook . . . . .	682	236
Ward 5 . . . . .	833	524	Columbia . . . . .	90	42
Marlborough . . . . .	413	231	Crawford's Pur. . . . .	—	—
Marlow . . . . .	131	70	Cutt's Gt. . . . .	—	—
Nelson . . . . .	152	48	Dalton . . . . .	126	93
Richmond . . . . .	104	48	Dix's Grant . . . . .	—	—
Rindge . . . . .	489	256	Dixville . . . . .	13	7
Roxbury . . . . .	48	19	Dummer . . . . .	73	46
Stoddard . . . . .	98	28	Errol . . . . .	55	11
Sullivan . . . . .	110	74	Erving's Gt. or Loc. . . . .	—	—
Surry . . . . .	137	50	Gorham . . . . .	574	682
Swanzy . . . . .	917	511	Green's Grant . . . . .	—	—
Troy . . . . .	238	367	Hadley's Pur. . . . .	—	—
Walpole . . . . .	893	367	Jefferson . . . . .	210	47
Westmoreland . . . . .	328	117	Kilkenny . . . . .	—	—
Winchester . . . . .	486	480	Lancaster . . . . .	955	325
Totals . . . . .	12665	7241	Low&Burbank's Gt. . . . .	—	—
			Martin's Loc. . . . .	—	—
			Milan . . . . .	172	126
			Millsfield . . . . .	6	1
			Northumberland . . . . .	450	747
			Odell . . . . .	—	—
			Pinkham's Gt. . . . .	—	—
			Pittsburg . . . . .	281	93
			Randolph . . . . .	157	16
			Sargent's Pur. . . . .	—	—
			Second College Gt. . . . .	—	—
			Shelburne . . . . .	102	34
			Stark . . . . .	39	16
			Stewartstown . . . . .	110	170
			Success . . . . .	—	—
			Thomp.& Mes's Pur. . . . .	—	—
			Wentworth's Loc. . . . .	9	9
			Whitefield . . . . .	513	232
			Totals . . . . .	7253	8228

GRAFTON COUNTY			HILLSBOROUGH COUNTY		
September 12, 1972	Republicans	Democrats	September 12, 1972	Republicans	Democrats
Alexandria . . . . .	168	80	Amherst . . . . .	1544	305
Ashland . . . . .	514	234	Antrim . . . . .	553	240
Bath . . . . .	251	28	Bedford . . . . .	1790	977
Benton . . . . .	33	5	Bennington . . . . .	224	92
Bethlehem . . . . .	504	181	Brookline . . . . .	344	185
Bridgewater . . . . .	227	61	Deering . . . . .	180	60
Bristol . . . . .	704	164	Francesstown . . . . .	292	55
Campton . . . . .	470	127	Goffstown . . . . .	2282	2040
Canaan . . . . .	589	332	Greenfield . . . . .	131	40
Dorchester . . . . .	80	22	Greenville . . . . .	213	472
Easton . . . . .	53	20	Hancock . . . . .	489	107
Ellsworth . . . . .	11	—	Hillsborough . . . . .	717	280
Enfield . . . . .	550	435	Hollis . . . . .	1052	285
Franconia . . . . .	239	128	Hudson . . . . .	1616	2247
Grafton . . . . .	137	68	Litchfield . . . . .	294	282
Groton . . . . .	45	45	Lyndeborough . . . . .	222	46
Hanover . . . . .	1835	1407	Manchester —		
Haverhill . . . . .	1030	222	Ward 1 . . . . .	2377	1543
Hebron . . . . .	115	19	Ward 2 . . . . .	1790	1897
Holderness . . . . .	508	111	Ward 3 . . . . .	1008	2364
Landaff . . . . .	65	11	Ward 4 . . . . .	1120	2224
Lebanon —			Ward 5 . . . . .	696	2497
Ward 1 . . . . .	708	498	Ward 6 . . . . .	1123	2297
Ward 2 . . . . .	463	520	Ward 7 . . . . .	843	2554
Ward 3 . . . . .	820	465	Ward 8 . . . . .	1034	1896
Lincoln . . . . .	214	320	Ward 9 . . . . .	683	2588
Lisbon . . . . .	395	164	Ward 10 . . . . .	1206	2333
Livermore . . . . .	—	—	Ward 11 . . . . .	526	2456
Littleton . . . . .	1654	684	Ward 12 . . . . .	823	2730
Lyman . . . . .	60	52	Mason . . . . .	157	63
Lyme . . . . .	376	141	Merrimack . . . . .	1283	951
Monroe . . . . .	192	55	Milford . . . . .	1969	1035
Orange . . . . .	50	29	Mont Vernon . . . . .	301	95
Orford . . . . .	362	57	Nashua —		
Piermont . . . . .	304	28	Ward 1 . . . . .	1042	974
Plymouth . . . . .	1181	236	Ward 2 . . . . .	1470	856
Rumney . . . . .	356	107	Ward 3 . . . . .	821	1226
Sugar Hill . . . . .	156	31	Ward 4 . . . . .	484	1474
Thornton . . . . .	259	55	Ward 5 . . . . .	447	1281
Warren . . . . .	250	40	Ward 6 . . . . .	632	1779
Waterville Valley . . . . .	57	40	Ward 7 . . . . .	516	1907
Wentworth . . . . .	177	36	Ward 8 . . . . .	1070	1264
Woodstock . . . . .	255	163	Ward 9 . . . . .	613	843
			New Boston . . . . .	436	145
Totals . . . . .	16417	7421	New Ipswich . . . . .	463	313
			Pelham . . . . .	942	1272
			Peterborough . . . . .	1582	502
			Sharon . . . . .	48	13
			Temple . . . . .	269	49
			Weare . . . . .	723	268
			Wilton . . . . .	804	483
			Windsor . . . . .	25	11
			Totals . . . . .	41,269	51,896

MERRIMACK COUNTY			ROCKINGHAM COUNTY		
September 12, 1972	Republicans	Democrats	September 12, 1972	Republicans	Democrats
Allenstown . . . . .	238	970	Atkinson . . . . .	660	307
Andover . . . . .	436	234	Auburn . . . . .	505	369
Boscawen . . . . .	647	245	Brentwood . . . . .	491	116
Bow . . . . .	1123	216	Candia . . . . .	730	196
Bradford . . . . .	345	70	Chester . . . . .	564	52
Canterbury . . . . .	316	98	Danville . . . . .	323	113
Chichester . . . . .	349	84	Deerfield . . . . .	452	191
Concord —			Derry . . . . .	3731	1687
Ward 1 . . . . .	649	382	East Kingston . . . . .	286	126
Ward 2 . . . . .	1170	310	Epping . . . . .	524	544
Ward 3 . . . . .	939	210	Exeter . . . . .	3553	1018
Ward 4 . . . . .	996	328	Fremont . . . . .	394	139
Ward 5 . . . . .	733	183	Greenland . . . . .	517	120
Ward 6 . . . . .	698	419	Hampstead . . . . .	1035	339
Ward 7 . . . . .	1371	325	Hampton . . . . .	2532	1046
Ward 8 . . . . .	1191	446	Hampton Falls . . . . .	544	113
Danbury . . . . .	148	52	Kensington . . . . .	320	157
Dunbarton . . . . .	350	121	Kingston . . . . .	914	376
Epsom . . . . .	438	159	Londonderry . . . . .	1072	516
Franklin —			New Castle . . . . .	340	133
Ward 1 . . . . .	523	314	Newfields . . . . .	292	101
Ward 2 . . . . .	248	538	Newington . . . . .	206	77
Ward 3 . . . . .	384	361	Newmarket . . . . .	407	1247
Henniker . . . . .	664	234	Newton . . . . .	456	231
Hill . . . . .	164	21	North Hampton . . . . .	1079	363
Hooksett . . . . .	1118	1154	Northwood . . . . .	580	173
Hopkinton . . . . .	1462	358	Nottingham . . . . .	278	118
Loudon . . . . .	381	214	Plaistow . . . . .	1474	826
Newbury . . . . .	309	86	Portsmouth —		
New London . . . . .	1113	158	Ward 1 . . . . .	485	472
Northfield . . . . .	549	337	Ward 2 . . . . .	603	356
Pembroke . . . . .	1000	1155	Ward 3 . . . . .	302	203
Pittsfield . . . . .	625	342	Ward 4 . . . . .	536	346
Salisbury . . . . .	154	78	Ward 5 . . . . .	538	371
Sutton . . . . .	219	73	Ward 6 . . . . .	204	258
Warner . . . . .	618	139	Raymond . . . . .	840	500
Webster . . . . .	211	77	Rye . . . . .	1451	375
Wilmot . . . . .	171	78	Salem . . . . .	4497	4311
Totals . . . . .	22000	10569	Sandown . . . . .	307	108
			Seabrook . . . . .	1119	332
			South Hampton . . . . .	151	97
			Stratham . . . . .	627	165
			Windham . . . . .	875	574
			Totals . . . . .	36794	19262

STRAFFORD COUNTY			SULLIVAN COUNTY		
September 12, 1972	Republicans	Democrats	September 12, 1972	Republicans	Democrats
Barrington . . . . .	526	238	Acworth . . . . .	145	48
Dover —			Charlestown . . . . .	837	496
Ward 1 . . . . .	504	407	Claremont —		
Ward 2 . . . . .	377	680	Ward 1 . . . . .	724	793
Ward 3 . . . . .	619	611	Ward 2 . . . . .	1420	1072
Ward 4 . . . . .	637	404	Ward 3 . . . . .	606	1277
Ward 5 . . . . .	896	407	Cornish . . . . .	372	152
Ward 6 . . . . .	469	330	Croydon . . . . .	145	54
Durham . . . . .	1600	928	Goshen . . . . .	127	71
Farmington . . . . .	929	552	Grantham . . . . .	96	57
Lee . . . . .	433	227	Langdon . . . . .	128	26
Madbury . . . . .	173	70	Lempster . . . . .	122	41
Middleton . . . . .	22	12	Newport . . . . .	1471	1203
Milton . . . . .	503	304	Plainfield . . . . .	366	164
New Durham . . . . .	236	72	Springfield . . . . .	177	42
Rochester —			Sunapee . . . . .	714	216
Ward 1 . . . . .	585	360	Unity . . . . .	109	120
Ward 2 . . . . .	721	512	Washington . . . . .	—94	19
Ward 3 . . . . .	411	468			
Ward 4 . . . . .	583	989	Totals . . . . .	7653	5851
Ward 5 . . . . .	669	403			
Rollinsford . . . . .	364	573			
Somersworth —					
Ward 1 . . . . .	142	358			
Ward 2 . . . . .	259	698			
Ward 3 . . . . .	285	902			
Ward 4 . . . . .	118	854			
Ward 5 . . . . .	43	417			
Strafford . . . . .	406	123			
Totals . . . . .	12510	11899			

### RECOUNTS AFTER THE PRIMARY

After the Primary, ten recounts of ballots were conducted by the Secretary of State, October 2, 1972; three recounts were Republican contests, and seven were Democratic contests.

One of the recounts resulted in a change in Cheshire County Representative District No. 1 – Republican. The other recounts did not result in a change of nominee.

In Grafton County Representative District No. 6 – Republican, the recount resulted in a tie vote between Paul I. LaMott and Ezra B. Mann II. The tie was broken by drawing lots and Ezra B. Mann II won the tie.

Following are the tables, with the nominees of the Republican and Democratic parties indicated by an asterisk.

#### REPUBLICAN RECOUNTS

##### REPRESENTATIVES

##### CHESHIRE COUNTY

##### District No. 1

		Recount
Robert L. Galloway	322	342*
Jutta-Maria Goss	242	242
Edward A. Johnson	383	382*
Sheldon S. Sawyer	365	362*
Benjamin D. Roman	337#	327#

#Write-in votes.

##### GRAFTON COUNTY

##### District No. 6

		Recount
Anthony K. Jones	449	448*
Paul I. LaMott	406	406
Ezra B. Mann II	407	406*

##### ROCKINGHAM COUNTY

##### District No. 9

		Recount
Warren G. Bakie	438	435
Wayne E. Martin	464	465
Leonard F. Sanborn	470	473*
Annie Mae Schwaner	477	475*
Paul H. Simard	498	498*
K. Michael Tavitian	539	537*

#### DEMOCRATIC RECOUNTS

##### STATE SENATOR

##### District No. 10

		Recount
Clesson J. Blaisdell	509	509*
Robert L. Mallat, Jr.	503	507
R. J. Shortlidge, Jr.	401	399

##### REPRESENTATIVES

##### HILLSBOROUGH COUNTY

##### Manchester – Ward 3

		Recount
William J. Coulter	346	345
William F. Horan, Jr.	363	362*
Jon R. Levesque	358	356
Theodora P. Nardi	370	376*

William Roberge	352	355
Craig D. Smith	370	372*
Chris Spirou	748	742*

Manchester — Ward 4		Recount
Joseph J. Bagoian	351	349
Llody G. Basinov	348	349
Rita M. Brack	382	383
George A. Bruton	423	419*
James Chiavaras	104	103
Joseph L. Cote	573	571*
William J. Cullity	485	491*
Robert L. Robinson	391	390
Barbara F. Shea	548	549*

Manchester — Ward 5		Recount
William F. Barrett	430	428*
Claude E. Dupont	421	415*
Daniel J. Healy	469	478*
Roger B. Larochele	333	336
John T. Lynch	404	408
William J. McDonough	474	483*
Viola V. Reardon	284	280
Andre J. Simard	357	362
Edward E. Vachon	404	402

Manchester — Ward 7		Recount
Emile D. Beaulieu	586	589*
Emile E. Boisvert	300	307
Edward Champagne	345	352*
Michel Chevrette	314	318
Emile J. Desgrosseillers	259	256
David L. Gelinis	914	914*
Charles J. Leclerc	333	337
Henry O. Lemay	347	349*
Armand J. Lemieux	171	169
Raymond F. Lewis	207	207
Roland J. St. Onge	256	256
James E. Sweeney	320	320

## STRAFFORD COUNTY

Dover — Ward 2		Recount
Mary E. Bernard	184	185*
Alice F. Blanchette	183	183
Helene R. Donnelly	221	221*
Sadie Webber	86	86

## MODERATOR

Manchester — Ward 3		Recount
Michael K. Brown	452	451
Edward Grandmaison	458	456*



---

---

**PARTY  
ORGANIZATIONS**

1972

---

---

## REPUBLICAN ORGANIZATION

### REPUBLICAN STATE PLATFORM

#### PREAMBLE TO THE 1972 REPUBLICAN STATE CONVENTION PLATFORM

We, the Republican Party in Convention assembled at Manchester, on Saturday, the 30th day of September in the year of Our Lord 1972 do hereby adopt the following statements of principle and beliefs for our Party for the next biennium of the State of New Hampshire.

We must attempt to improve government in ways which government can reasonably be expected to improve, with full realization that government will always face continuing problems. Our recommendations must balance desire to serve with practical realities.

We fully endorse the Republican Party's entire National Platform.

We reaffirm the Federal constitutional right to govern ourselves as a free, sovereign and independent state except for those powers expressly delegated to the Federal government, and we urge recognition of this fact by the Federal government.

We urge greater participation in government by all the voters.

We recommend that no non-funded programs be imposed by the State on subsidiary levels of governments.

We commend the action of the President in increasing oil imports to alleviate possible fuel oil shortages.

### HUMAN RESOURCES

#### Social Services

In order to better serve the people of New Hampshire, we urge that every effort be made to improve our state institutions and to strive toward the re-accreditation of the New Hampshire Hospital.

We urge continued support of the Community Mental Health Clinics.

#### Education — Public Schools

We firmly believe the time is long past when there should be an in-depth analysis of our present public education system. We seek greater emphasis of Vocational education in our secondary schools.

The Republican Party reaffirms continuing support for assistance to non public schools.

#### Higher Education

Under present conditions, in higher education we will resist the

conversion of Vocational-Technical Colleges to Liberal Arts Junior Colleges, and strongly support our commuter college expansion.

To assure continued public confidence in the University system we recommend that the University of New Hampshire subscribe to the same budgetary and accounting requirements as do all state departments and agencies.

We further recommend that a strong effort should be made to reduce tuition for in-state students.

We urge the University of New Hampshire trustees to reinstate the "Deferred Payment Program" for in-state students.

## NATURAL AND ECONOMIC RESOURCES

### Environment

Our natural resources and environment must be protected by the enactment of basic land development control laws based on sound land management factors.

We should continue with all possible speed the cleanup of our air, lakes and rivers; however, the elimination of pollution should follow careful weighing of the full economic impact of such action.

The present open space law is inadequate. We will support open space legislation which offers proper and equitable taxation on agricultural, forest, recreation, and wild land with suitable safeguards when open space is converted to other uses.

### Recreation

We will continue the orderly and prosperous expansion of New Hampshire recreational facilities. We recommend that New Hampshire residents receive preferential treatment at state operated recreational facilities, and in hunting and fishing seasons, and in the assessment of fees.

We reaffirm our pledge to encourage orderly expansion and development of recreational areas by the private sector.

We pledge to develop the sport of snowmobiling under proper regulations which protect individual property owners and provide for planned and developed trails.

### Industrial Development

We pledge to seek and promote the establishment, in our state, of new high-wage industry and to assist our present industries to develop to their fullest potential.

We recommend early development of agricultural and horticultural and silvicultural activities specially geared to our farms and terrain.

### Transportation

We pledge to support, as a high priority, a toll free east-west highway from Portsmouth to Keene; and the extension of the Spaulding Turnpike to Berlin, and we support the development of a suitable mass transportation system within the state.

We strongly endorse the efforts of our senior United States Senator to preserve commercial air transportation for our state and recommend the development of a long range program for the improvement and expansion of airports and facilities for private planes.

### Labor

The Republican Party is proud of the harmony in labor industry relations in our state and we pledge to support policies which will continue this relationship.

### LAW AND ORDER WITH JUSTICE

We urge that the age of 18 be considered as the age of majority.

We urge mandatory long-term prison sentences without parole for convicted traffickers of heroin and other hard drugs.

We urge the state to solicit the aid of the Bar Association in a review of judicial procedures aimed at expediting the administration of justice.

We honor the constitutional right of every citizen to possess firearms legally but urge more severe penalties for those who use such weapons in the commission of a crime.

We endorse increased Resources for the Consumer Protection Division in the Office of the Attorney General to take full advantage of the services being provided.

### OPERATION OF GOVERNMENT

All levels of government should be encouraged to operate as economically and efficiently as possible; and with maximum responsiveness to true public needs.

Adequate planning, budgeting, audit and performance controls should be encouraged on all levels of government with total public knowledge made freely available.

A strong conflict of interest law requiring full disclosure should be enacted at the earliest possible time to insure the public trust and confidence in all officials and their actions.

Annual Legislative sessions are a keystone to a more responsive and effective modern Legislature and we recommend the adoption of this constitutional amendment by the voters in November.

We endorse improved communication between local and state government to assure settlement of as many problems as possible at the local level.

We endorse the proposed Constitutional Convention which, if approved by the voters, would serve as an additional strong information channel between the people and their government and we urge active participation on the part of all voters.

Electronic roll-calls are needed to better inform the public of their Representatives' actions and more modern techniques and research should be adopted by the Legislature to provide a more solid basis for Legislative decisions.

State programs can be maintained within the existing tax structure without imposition of a general income tax or a general sales tax. We will oppose either of these taxes.

The impact of high property taxes on New Hampshire citizens must be alleviated through specific attention to methods to expand existing programs for tax relief for the elderly and general consideration of methods to strengthen and improve administration of existing taxes — particularly the property tax.

We urge the study and preparation of a fair mobile home law that carefully defines the rights and responsibilities of mobile home owners, park owners and our communities.

The matter of financing public education by other than the locally-assessed property tax, already in the Federal courts, is currently under continuing study, which we approve.

We reaffirm our pledge that the salary and wage policy for state employees be based upon equal work and that salaries meet prevailing rates for local area states. We should take care of those employees we have before we talk about putting on new ones.

We are in favor of increased fringe benefits to state employees and members of the Retirement Systems. We urge careful consideration of and appropriate action on the recommendations of the Personnel Management Commission.

### CONCLUSION

Embracing many different philosophies, appealing to the people of all ages, of all conditions, of all walks of life, we offer these concrete proposals to assure Republican Party unity and victory in November.

**1972 REPUBLICAN COMMITTEE ON PLATFORM  
AND RESOLUTIONS**

HONORABLE JOSEPH EATON, Chairman, Hillsborough

Hon. Malcolm Stevenson, Bethlehem  
Hon. William Bittenbender, Deering  
Hon. Edith Gardner, Gilford  
Hon. Shirley Merrill, Lebanon  
Hon. James Saggiotes, Newport  
Hon. Webster Bridges, Brookline  
Hon. Richard Bradley, Thornton  
Hon. Andrew Poulsen, Littleton  
Hon. Ruth Griffin, Portsmouth  
Hon. Norman Packard, Manchester  
Hon. George Roberts, Gilmanton  
Hon. Elizabeth Greene, Rye  
Hon. James Chandler, Portsmouth  
Mr. Wayne Robinson, Mason  
Mr. Theodore Caras, Dover  
Mr. Rodney Tenney, Claremont  
Hon. Kenneth Hartman, Derry

**SPECIAL ADVISERS**

Hon. Robert Monier, Goffstown  
Mr. Joseph Moriarty, Lee

ROBERT E. WHALEN, Republican State Chairman

DAVID GOSSELIN, Executive Director

## NEW HAMPSHIRE REPUBLICAN STATE COMMITTEE

January 31, 1973

Chairman: . . . . . David Gosselin  
R.F.D. No. 1, Center Barnstead 03225

Asst. Chairman: . . . . . Hon. Shirley K. Merrill  
22 Perley Avenue, Lebanon 03766

Vice Chairmen: . . . . . Hon. Stephen M. Duprey  
North Conway 03860

Dr. John S. Argue  
Fairview Road, Pittsfield 03263

Mrs. Shirley Hodgdon  
10 Kent Street, Portsmouth 03801

Mrs. Anne Moody  
Horace Greeley Highway, Amherst 03031

Hon. Roma A. Spaulding  
8 Maple Avenue, Claremont 03743

Secretary: . . . . . Hon. Anne B. Gordon  
Box 282, Jaffrey 03452

Treasurer: . . . . . A. Roland Roberge  
101 Magnolia Road, Manchester 03104

Asst. Treasurer: . . . . . Mrs. Alice B. Pinkham  
Northwood 03261

National Committeeman . . . . . Robert P. Bass, Jr.  
16 Centre Street, Concord 03301

National Committeewoman: . . . . . Miss Victoria Zachos  
82 Warren Street, Concord 03301

#### MEMBERS OF POLICY COMMITTEE

##### U. S. Senator:

Hon. Norris Cotton, Lebanon 03766

##### Congressmen:

Hon. Louis C. Wyman, 121 Shaw Street, Manchester 03104

Hon. James C. Cleveland, New London 03257

##### Councilors:

Hon. Lyle E. Hersom, 1 Preble Street, Groveton 03582

Hon. James H. Hayes, 32 Westbourne Road, Concord 03301

Hon. Robert E. Whalen, 74 Harborview Drive, Rye 03801

Hon. Bernard A. Streeter, Jr., 26 Indiana Drive, Nashua 03060

##### Governor:

Hon. Meldrim Thomson, Jr., Orford 03777

##### State Senate:

Hon. David L. Nixon, Old Coach Road, New Boston 03070

Hon. Frederick A. Porter, Boston Post Road, Amherst 03031

Hon. Roger A. Smith, 95 Centre Street, Concord 03301

Hon. Stephen W. Smith, Sr., 71 Main Street, Plymouth 03264

Hon. C. R. Trowbridge, Box A, Dublin 03444

Hon. David H. Bradley, P. O. Box 382, Hanover 03755

House of Representatives:

Hon. James E. O'Neil, Sr., Box 151, Chesterfield 03443

Hon. Kimon S. Zachos, 2093 Elm Street, Manchester 03104

Hon. George B. Roberts, Jr., Meeting House Road, Gilmanton Iron Works 03837

Hon. Elizabeth A. Greene, 399 South Road, Rye 03870

Hon. Russell C. Chase, Middleton Road, Wolfboro 03894

Hon. Robert M. Lawton, R.F.D., Meredith 03253

Hon. Kenneth L. Sherman, South Newbury 03272

Hon. Virginia W. Turner, Seward Mountain Farm, East Sullivan 03445

Former Chairmen and Asst. Chairmen during past 10 years:

Hon. Robert E. Whalen, 74 Harborview Drive, Rye 03801

Miss Victoria Zachos, 82 Warren Street, Concord 03301

Robert P. Bass, Jr., 16 Centre Street, Concord 03301

Mrs. Mildred K. Perkins, 5 Glendale Road, Concord 03301

Hon. William R. Johnson, 14 Rayton Road, Hanover 03755

William C. King, 4 Park Street, Concord 03301

Mrs. Rose Bovaird, 1b Watonda Lane, Meredith 03253

Mrs. Norma S. Currier, 84 Wakefield Street, Rochester 03867

Mrs. Elsie M. Brown, 20 Main Street, Durham 03824

Former U. S. Senator:

Hon. Maurice J. Murphy Jr., 171 Middle Street, Portsmouth 03801

Former Governors:

Hon. Walter Peterson, East Mountain Road, Peterborough 03458

Hon. Wesley Powell, The Falls, Hampton Falls 03844

Hon. Lane Dwinell, 94 Bank Street, Lebanon 03766

Hon. Hugh Gregg, R.F.D. No. 3, Nashua 03060

Hon. Sherman Adams, Pollard Road, Lincoln 03251

Hon. Charles M. Dale, 32 Miller Avenue, Portsmouth 03801

Hon. Robert O. Blood, 5 South State Street, Concord 03301

State President, RFWC:

Mrs. Sara Smith, 26 Goyette Avenue, Claremont 03743

## DEMOCRATIC ORGANIZATION

### THE 1972 NEW HAMPSHIRE DEMOCRATIC PARTY PLATFORM

#### PREAMBLE

The duty of a political party is to identify those needs of people which government should serve, to weigh their importance, and to develop effective, practical means to serve them.

The Democratic Party of New Hampshire calls for a coming together of all its members to fight for fulfillment of the needs of the people of New Hampshire.

We, the delegates to the 1972 New Hampshire Democratic Convention see the most important needs of the people as:

1. An immediate end to the war in southeast Asia.
2. An end to waste in military spending and a redirection of resources to more humane ends.
3. An end to regressive taxation, especially relief from the antiquated property tax system of local taxation.
4. An end to reckless, exploitive use of New Hampshire's land and water resources. Tourism, recreational use and sports activity ought to be aimed at a better life for all the people of New Hampshire, not at economic gain for a few.

The Nixon Administration has served as one of the main instruments of division within our nation, pitting young against old, squelching dissent, creating enmity among blacks, whites, Chicanos, ethnics, Native Americans. It has proved itself the friend of special interests and the enemy of the working people. Therefore, we vigorously endorse the candidacies of George McGovern and Sargent Shriver, and urge all Democrats to change the direction of our national priorities by supporting them at the polls.

It is with these priorities in mind that we adopt the following Platform and present it to the people of New Hampshire.

The choice is clear. People-oriented action programs from the Democrats, or an inept holding action for special interest groups by the Republicans. The people of New Hampshire will choose.

#### AGRICULTURE

It is time for land reform.

Each farmer feeds 47 people. The small farm owner earns little on his capital investment. His hours are long. He has many diversified skills. His cash return for hours worked is low. 47.1% of farm families earn less than

\$3,000 per year. Most farmers would prefer to stay on the land, but 200 American farmers are forced from their land every week.

Present programs set up to help the farmer have been designed to subsidize large farms often having absentee owners, conglomerates and large corporations. With the help of the Department of Agriculture, they drive out the small farmer. This trend must be reversed.

Over 87% of the land in New Hampshire is woodland. Some of this is in useful timber. Much of it is agricultural land that has fallen into disuse. The New Hampshire farmer should be helped to stay on the land. Those who wish to return to it should have the necessary help and advice to do so.

We recommend:

- better financial support for the College of Agriculture, the Cooperative Extension Service, and the Experiment Station at the University of New Hampshire to ensure modern research, training, and agricultural service, including use of natural fertilizers (such as compost, manure and minerals), to protect the soil, reduce costs, prevent further pollution and encourage a quality product for which there is a growing demand.
- restoration of operating funds for the Veterinary Diagnostic Laboratory so that vaccinations can be performed every two years.
- new educational programs to enable high school students to acquire farming skills within the school system so that they may prepare for either the Agricultural College or immediate entry into farming.
- pressure on the federal government to enforce anti-trust legislation against conglomerates which purchase farms and agricultural products while producing equipment which they require farmers to purchase.
- tax relief for the small farmer. Present legislation has not provided such relief. New measures should be enacted in the coming biennium of the legislature.
- that the people of New Hampshire support the efforts of Cesar Chavez to bring about justice for migrant farm workers by boycotting lettuce not packed in boxes marked with the Aztec label of the United Farmworkers Union.
- reimbursement of landowners who keep fields open much as they are now helped for reforestation. Open spaces are needed for wildlife, birds, parks and recreation.
- continued support of federal efforts to assure that fruit and vegetable growers obtain sufficient seasonal farm workers at not less than adequate minimum wages, under adequate working conditions, and with preference for American residents.

- maintenance of lowest possible freight rates and continued good maintenance of existing highways.
- development of local markets
  - a) County and state programs must encourage the small family farm to cultivate cash crops that can be marketed locally, e. g., berries. The new grape industry should be carefully fostered.
  - b) A serious attempt should be made to market New Hampshire's agricultural produce here in New Hampshire. The state should help farmers establish Cooperative Farmers markets.
  - c) Slaughterhouse legislation requires review. With the advent of federal standards, many of the small abattoirs were forced out of business, not because they were filthy, but because federal standards were unrealistic for small plants. This closed local markets for New Hampshire farmers who now can no longer grow beef.

#### THE ARTS

Whereas, the Arts should play an integral part in the daily life of all people, the Democratic Party will seek to increase state financial support for development of an Arts Program for all citizens, including schools. We must not forget that the Arts keep the people sane.

We therefore recommend:

- support for the New Hampshire Commission of the Arts to be adequately funded so that existing programs may be continued and expanded.
- assistance to the professionals in the arts and crafts so that their talents can flourish and enrich our state by setting up apprenticeships for young people.
- requirement that the State Department of Education make available, with full curriculum credit, instruction in the arts, architecture, crafts, dance, music, painting, photography, printing, sculpturing and theatre.
- encouragement for teachers in all fields to use the arts as a means of expanding the range of learning experiences and making subject matter more meaningful.
- education for teachers to include more emphasis on the arts.
- formal recognition for outstanding achievements in all of the arts.
- incentives to encourage private citizens to donate works of art for public enjoyment.
- legislation, similar to the Reihle Bill which was passed by Vermont four years ago, to require that all roadside signs be in good taste and in keeping with the architecture, environment and landscaping of the areas which they occupy.

- requirement that in the construction of official buildings one per cent of the cost shall be set aside and used for art work to enhance the beauty of said buildings.
- funding for guaranteed loans for self-supporting working people and for young people from low income families which would enable them to apprentice to professional craftsmen.

### CONSUMER AFFAIRS

Current inflation makes consumer education and protection increasingly important to insure effective use of dollars available for shelter, health and personal welfare. To provide adequate consumer education and protection, we recommend:

- establishment, in the office of the Governor, of a Citizen's Consumer Council, with enough authority, independence and financial support to conduct investigations and to submit public reports recommending legislation in such areas as: door-to-door selling, recision, home repairs, land fraud, unit pricing of groceries, automobile insurance, meat and fish processing, itemized funeral billing, tire grading, garnishment-of-wages policy, public utility costs and interest rates on loans.
- enactment of state registration for electricians, plumbers, radio and television servicemen, home repair companies and all door-to-door sales companies.
- enactment of a state building code paralleling National B. O. C. A. guidelines.
- adoption of a meaningful No Fault Insurance Plan to help reduce the increasing cost of automobile liability insurance.
- increased funding for the present Consumer Counsel in the Attorney General's Office.

We strongly urge the abolition of the Mandatory Oil Import Quota System which has unfairly discriminated against the New England home heating oil consumer for more than a decade. The quota system picks the pockets of the New Hampshire homeowner and taxpayer in order to line the pockets of Big Oil. It must be replaced with a system which guarantees enough home heating oil at fair prices for our region. Furthermore, we strongly urge reducing the oil depletion allowance and closing other tax loopholes which benefit big oil companies at the expense of the consumer and taxpayers of this country.

### HUMAN RIGHTS AND JUSTICE

We reaffirm our commitment to the goals of justice, equal opportunity and elimination of discrimination. Freedom from want is integral to social

justice. We encourage respect for law and support public officials who exercise reasonably their duly constituted authority. At the same time, we urge reaffirmation of the concepts that all citizens, regardless of sex, age, income, creed, race, and national origin are entitled to exercise their constitutional rights, that each is entitled to equal protection of the laws, and that law enforcement agents are themselves subject to the laws.

To achieve these objectives, we recommend:

- that the Democratic Party applaud the New Hampshire legislature for the passage of the Equal Rights Amendment and urge its prompt application in the fields of:
  - employment, promotion and wages
  - financing and credit
  - home rental and purchasing
  - education
  - law enforcement and penology
  - social security benefits
  - retirement annuities and pensions
- that there be equal legal rights for fathers in matters pertaining to the custody and/or visitation rights of their children.
- that legislation be provided to better protect the children of our state from abuse and neglect and to insure them the right of due process under law.
- that the Industrial School be replaced by half-way houses and other more meaningful services for pre-delinquent teens.
- that the age of majority be lowered to eighteen as has been done in our sister states of Vermont and Maine.
- that the present abortion law, which allows an abortion to take place only after time of quickening, is antiquated and inhuman and ought to be reformed.
- that the rights of all persons to live in a pollution free environment be protected.
- that the Democratic Party support uniform, statewide contractual agreements between landlords and tenants which would clearly specify the responsibilities of each party including:
  - protection of landlord's property
  - responsibilities of the landlord for the maintenance of the property and continual provision of services necessary to insure the health and safety of the tenant.
  - prevention of retaliatory evictions

- the responsibility of the tenant to fulfill his financial obligations to the landlord
- the right of both parties to seek legal redress upon alleged breaking of the contract or lease
- that standards for mobile home parks be established and enforced.
- that support be extended to educational programs for disadvantaged youngsters, to Day Care Centers, and to health and preventive medicine programs for the poor.
- that the public school system place greater emphasis on the free exchange of ideas without fear of discrimination and on textbooks which portray realistically the role of women and of different ethnic groups and income levels within American society.
- that the compulsory Military Conscription Act of 1948 be repealed.
- that no draftee, against his will, be sent beyond the limits of this country except in a war specifically declared by Congress.
- that a “Blue Ribbon” commission, adequately funded and staffed, be created to investigate conditions in the state and county prisons and to recommend needed reforms to the state legislature for immediate action.
- that freedom of the press, television and radio continue to be respected, along with the right of the New Hampshire citizen to know the truth.
- that institutionalized persons be given equal legal protection under due process of law.
- that a statewide public defender system be established.
- that the Democratic Party reaffirm the right to individual privacy, including protection from governmental and/or corporate snooping.
- that the responsibilities of the Commission on Human Rights be expanded to include matters concerning commercial structures.
- that the investigations of complaints based on race, color, creed, national origin, sex or age in education be the responsibility of the New Hampshire Commission on Human Rights and that the General Court pass legislation to enable the Commission to assume such responsibility.
- that the New Hampshire Commission for Human Rights be granted the funds necessary to serve citizens of and visitors to New Hampshire in a prompt and reasonable manner.
- that stiffer penalties be provided for criminal conspiracies involved in drug traffic and that courts explore alternatives to the prison system in the sentencing of drug users.

### GOVERNMENT OPERATIONS

In order to ensure a government of the people that is accountable to them, responsive to their desires, and efficient in its actions, we support:

Legislative reform by:

- a. reducing the size of the House of Representatives and increasing the size of the Senate.
- b. providing for annual sessions of the legislature.
- c. providing for adequate compensation, office space and staff for each legislator.

Modernization of the Executive Branch by:

- a. increasing the Governor's term of office from two to four years;
- b. making terms of office of all department heads concurrent with that of the Governor.
- c. giving the Governor the power to appoint department heads to serve with him.

Elimination of unnecessary duplication of state and county functions and facilities.

Assistance to local government by:

- a. expanding home-rule legislation to encourage greater responsibility for administering services at the local level.
- b. improving state technical assistance programs to municipal governments.
- c. increasing participation by the state in funding municipal services, thereby reducing the heavy tax burden on local property owners.

Because the Democratic Party recognizes that present New Hampshire election laws are incomprehensible to the average citizen and difficult for election officials to administer, we ask that our election laws be completely recodified and clearly drafted to:

- a. prohibit candidates for office, other than the office of election official, from working within a polling place.
- b. establish an office-type ballot and eliminate voting by the straight party circle at the top of the ballot.
- c. authorize continuous voter registration by town and city clerks.

### PUBLIC SAFETY

Increased highway traffic and rapid growth in the use of recreational vehicles in New Hampshire have resulted in a marked increase in tragic accidents.

We therefore recommend:

- support of the New Hampshire Law Enforcement Plan 1970-74 as it applies to Public Safety.

- expansion of the State Police traffic control section in line with the large increase in vehicle registration over the past ten years.
- abolition of unmarked police cars for traffic control.
- the adoption of a uniform traffic ticket system now under consideration by the Judicial Council.

We further support:

- a state financed program of training for municipal police and firemen.
- more instrument landing systems, Federal aviation towers and improved weather reporting facilities at all major airports.
- a State minimum standard building code.
- realistic regulations for the use of recreational vehicles of all types and provision of specific areas throughout the state where these vehicles can be used safely, with a minimum of damage to the ecology of the state and the health and welfare of its citizens.

### HEALTH AND WELFARE

We recognize that it is the responsibility of government to ensure the health and welfare of its citizens. Government must be an advocate of the powerless. Economic prosperity still is not a reality for many segments of New Hampshire's people. Many of our citizens live in substandard housing, are malnourished, cannot find decent jobs, medical care, and the other amenities which the rest of society enjoys. Poverty is a socio-economic condition; not the result of idleness or inability. We believe that government, with its resources and authority in the whole society, remains an effective instrument of social change.

The Democratic Party renews its deep and continuing commitment to provide assistance to all our citizens, including the poor, the ill, the aged, the imprisoned, the mentally ill, and the physically disabled. To implement this commitment, we recommend the following:

#### HEALTH

- increased state support for a registered nurse and practical nurse training program.
- support of programs designed to train para-professional workers in the area of social and health services.
- support of a medical school within the University of New Hampshire system to be affiliated with an urban area hospital and/or tuition loans to New Hampshire residents wishing to pursue a medical career.
- full utilization of federal matching funds for community health services.

- reimbursement for public health nurses serving towns without a local nursing service agency.
- an increase in Medicare, an extension of Medicaid to all who need it, and the inclusion of medical and dental services.
- support for a program of National Health Insurance.
- stricter controls over lead content of paints and criminal penalties for violations of such regulations.
- expansion of the safety inspection programs for factories.
- support of family planning services, including full utilization of federal grants in aid, to all who need these services.
- legislation to require that over one-half of the members of boards of directors of health organization be unrelated to the medical profession.
- a program of Comprehensive Health Planning and development of comprehensive group health care facilities with greater participation by consumers.
- establishment of Health Maintenance Organizations based upon a pre-payment system of comprehensive health care.

#### WELFARE

- replacement of the welfare settlement program by direct state reimbursement of cities and towns.
- a requirement that all counties provide for distribution of surplus foods and commodities or adopt the Food Stamp Program.
- uniform standards for direct assistance by towns and counties, comparable to those under state categorical programs.
- dependency coverage for unemployment compensation and working-man's compensation of five dollars per week per dependent up to five dependents.
- establishment of a program of aid to families with dependent children or unemployed parents, or a guaranteed minimum income for all families.
- education and gainful employment for welfare recipients.
- investigation of welfare practices to insure respect for the rights of welfare recipients.
- repeal of present sections of the welfare statutes and regulations which deprive citizens on state welfare assistance of increases in Social Security benefits.

### CHILDREN AND YOUTH

- legislation which will give the state responsibility for care and financial support for foster children, including those who may need special care. Participation of private agencies in the placement of foster children should be continued.
- provision of adequate family services for emotionally disturbed children and their families.
- legislation to prevent abuses of paternal rights that severely hamper the welfare of the child; including legislation to guarantee the right of a child in care to be adopted if he has not had a meaningful contact with a parent within a year.
- payments to families with mentally retarded children to allow the children to live at home.
- support of licensed day care centers.
- revision of present laws to provide that homes caring for more than three children under five years of age be properly licensed and inspected.
- support of a health education program for children to begin in the elementary grades.
- support of halfway houses for truant youths and for youths re-entering society from criminal institutions.
- removal of truancy from criminal action.
- clarification and restriction of the current practice of commitment pending investigation by a probation officer, in a delinquency proceeding.

### MENTAL HEALTH

- support for the construction of a new administration building for the New Hampshire State Hospital at Concord.
- increased state and local support for, and expansion of, Community Mental Health Clinics, including mobile clinics.
- more adequate funding for diagnosis and treatment of social or emotional problems in very early school years to prevent the more difficult treatment of more complicated problems later.
- full funding of the two-to-one state-local funds ratio for Community Mental Health Clinics.

### DRUGS AND ALCOHOLISM

We urge the State of New Hampshire to adopt a two-pronged attack on the problem of drug abuse:

- a) a tough state-wide crackdown on those involved in the trafficking and wholesaling of illegal drugs, with stiff penalties for those convicted.
- b) a publicly funded program for rehabilitation of drug addicts.
  - support of treatment for alcoholics and drug abusers to include recuperation facilities with provisions for after-sickness facilities.
- strict punitive measures for professional drug pushers.
- increased emphasis on rehabilitation such as Odyssey House as an alternative to incarceration for all drug users.
- more assistance to drug users by the Veterans Administration.
- establish alcohol clinics in conjunction with Community Mental Health Clinics and local hospitals.
- expanded drug and alcohol education beginning in the elementary grades.

### REHABILITATION

- support of the recommendations of the Vocational Rehabilitation Planning Commission, including:
  - a) a department of Special Education at Keene State College, vocational rehabilitation internship and in-service training programs in the University system,
  - b) creation of a Council on Human Resources to coordinate and to do joint planning for those state agencies working with people and to provide a comprehensive referral system to insure that all New Hampshire citizens needing help have access to it.
  - c) creation of regional Child Development Centers.
  - d) creation of a diagnostic center for the Department of Correction, for adults, to be located in the Concord area.
  - e) development of a northern New England facility for the criminally insane.
  - f) incentive grants to non-profit corporations for development of half-way houses and sheltered workshops.
  - g) expansion of vocational rehabilitation service to County Houses of Correction.

### ECONOMIC DEVELOPMENT AND PLANNING

Because economic development and conservation are often contradictory goals, we support the separation of the present Department of Resources and Economic Development into two agencies, one to deal with economic development and the other to deal with environmental control.

To achieve both goals, we further recommend:

- research directed toward expansion and diversification of the economy and the discovery of new markets.

- increased state support for development and promotion activities.
- continued utilization of federal programs for economic development.
- continued implementation of the Technical Services Act to provide services to private industry, small industry, small farmers and craftsmen.
- support of cooperative programs among local, state and federal organizations to enhance economic progress, especially through the implementation of the Public Works and Economic Development Act, the Manpower Development and Training Act, and through wider use of the Small Business Administration programs.
- measures to continue the operations and to upgrade the facilities at the Portsmouth Naval Shipyard.
- promotion of the tourist industry through an expanded system of highway information centers, a state sign system for lodging, meals and garage services and wide distribution of a well-designed tourist handbook.
- support of vocational-technical training to attract industries which require more skilled labor and pay higher wages.
- legislation to empower the present state planning agency to develop a State Master Plan delineating areas suitable for specific development and to permit variations from said plan to be granted only through public hearing processes.
- legislation to provide for financial incentives for regional planning.
- maximum use by state agencies of Federal Aids, such as Urban Planning Assistance Grants, and other programs related to transportation, open space, water and community facilities.
- close collaboration of state agencies with regional development and promotional efforts, particularly the New England Regional Commission; the New Hampshire-Vermont Development Council; the Tri-County Resource, Conservation and Development District; the Industrial Councils; The Technical Assistance Panels; the Rural Areas Development Committees and the Regional Associations.
- legislation allowing cities and towns to create cooperative tax districts for special services.
- support of measures, public or private, to lower public utility rates in New Hampshire.

We urge all businesses with defense contracts to plan for a peacetime economy upon the election of George McGovern.

## HOUSING

There is a housing crisis in New Hampshire. We face a potential shortage of 50,000 habitable units, including 7,000 units for the elderly, in the next few years.

We also find that current New Hampshire laws give undue arbitrary power to landlords in matters of landlord-tenant relations. Although the recently passed retaliatory eviction law was a good beginning, we feel the next session of the General Court must take further action.

Because decent housing is a basic human right and because of the above crisis and problems, the Democratic Party recommends:

- a state housing authority which, in cooperation with local communities and federal agencies, will promote the building of low and moderate cost housing, including homes for the elderly and the disadvantaged.
- a state housing code.
- legislation to eliminate a landlord's common law ability to obtain possession of property from his tenants without court process.
- legislation to bar landlords from shutting off essential services, such as heat, water or lights, and to impose criminal penalties for failure to provide such services during tenancy.
- a stronger retaliatory eviction law.
- legislation to prevent a utility from discontinuing service to a tenant-customer on request of a landlord.
- legislation defining the circumstances in which a tenant may withhold an appropriate portion of his rent when a landlord fails to make needed or promised repairs or improvements, or in which a tenant may be reimbursed for such expenditures made on behalf of his landlord.
- legislation defining and protecting the tenant status of persons renting mobile home space, including provisions to prohibit restrictive zoning ordinances that are clearly discriminatory.
- legislation to authorize the quarantining of condemned rental properties in order to prevent further rental until such properties have been rehabilitated.

## NATURAL RESOURCES

New Hampshire's natural and scenic resources are critically important to the future quality of work and leisure in our state. To preserve this vital legacy for future generations, we recommend the following:

- expanded planning at all levels of government to evaluate our natural resources and to devise and institute the best methods of utilizing and protecting them.

- protection of our great scenic and recreational resources, including our parks, Mount Washington and Franconia Notch, our seashores, our mountains, the Great Bay and primitive areas such as the Connecticut Lakes.
- support for the current effort to preserve Sandwich Notch.
- enforcement of existing laws pertaining to water and air pollution by the Environmental Protection Division of the Attorney General's Office, establishment of rigid pollution controls and regulations to insure a clean environment throughout New Hampshire, and recognition of the state's obligation to provide communities with assistance to meet environmental standards.
- legislation and financial incentives to protect salt and fresh water marshes, banks and flood plains, and to restore barrow pits.
- technological assistance to town conservation commissions.
- town and city legislation for flouridation.
- flexible powers for wild life management for the Director of the Fish and Game Department.
- opposition to any nuclear power plant without prior established proof that the site, operation and unique construction will not destroy the environment thereby.
- opposition to the proposed Seabrook nuclear power plant due to the lack of a regional energy siting policy, unresolved problems of nuclear technology, and unwise use of land, salt marsh and water resources of the seacoast area.
- revision of the current policy of reduced energy rates for intensive industrial use, with a view to conservation of energy resources.
- development of a program for placing utility lines underground in all new building areas and for converting them in established zones.
- improvement in the efficiency and coordination of state programs on Natural Resources in the following ways:
  - a) reorganization of state resources agencies into a Department of Environmental Protection, which would include such agencies as the Division of Parks, Division of Resource Development (forestry), Fish and Game Department, Water Resources Board, and Water and Air Pollution agencies;
  - b) enactment of a site selection law enforced by the EPA to bring about orderly, planned development of our natural resources.

- support of action to protect New Hampshire's waterways, to preserve their unspoiled and primitive beauty from unrestrained development, and to enhance their scenic and recreational value.
- support of legislation banning all no-deposit no-return bottles, and encouragement of individual, business, and government involvement in efforts to recycle paper, cans and bottles.
- expansion of programs to help towns and cities establish waste disposal systems.
- a strong state oceanographic program, with emphasis on regional cooperation, to protect our valuable estuaries and to achieve the full benefits from our marine resources.
- protection of the integrity of the White Mountain National Forest as a great multiple-use national asset of the people of our state, region and nation.
- development of an overall land and water use plan regulated by the state.
- since there is conclusive evidence that the salts presently being used on the state's highways is known to have a deleterious effect on both plant, animal and human life, and that with each succeeding year these effects become more severe; we propose legislation which would require the state and municipal highway departments to prepare salt/sand mixtures which would not exceed 10% salt, the remaining mixture being 90% or more of a suitable grit which would remain on the highway and act as a safety factor during subsequent storms.
- to prohibit clearcutting and stripmining from being practiced within the State of New Hampshire.
- imposition of stricter monetary penalties for littering the roads and parks of New Hampshire.
- to follow the lead of California and other states by exempting from the state motor fuel tax non-polluting gaseous fuels such as propane, CNG (compressed natural gas), or LNG (liquefied natural gas); and by converting state vehicles to run on gaseous motor fuels.

### LABOR

In keeping with the long commitment of the Democratic Party to improve the working conditions and security of labor, we recommend:

- legislation establishing a state minimum wage comparable to the federal minimum wage and providing full coverage for all workers without exception.
- opposition to any so-called "Right to Work" laws.

- legislation to protect the rights of all workers, and to include the passage of a strong collective bargaining law which will be in the best interests of all employees, including public employees.
- support of efforts to retrain workers whose skills have become obsolete through technological innovation.
- reorganization and strengthening of the Labor Department to:
  - a) more adequately protect the safety of the worker by insuring an adequately staffed department.
  - b) allow for more participation by workers in developing safety programs.
  - c) develop more effective measures to prevent workers from being compelled to work overtime against their wishes and self-interest.
- careful review of unemployment and workmen's compensation legislation to:
  - a) insure that all qualified claimants are aware of and receive benefits due them.
  - b) include greater benefits for those who are unemployed and have dependent children.
  - c) expand workmen's compensation benefits to include greater assistance to those who are disabled through their employment and who have dependent children.
  - d) support faster and less costly settlements for claimants of workmen's compensation.
  - e) grant more time within which to file appeals.
- support of measures to insure fair treatment of all state employees, including non academic employees of the University of New Hampshire System, i.e.,
  - a) salaries and fringe benefits for classified state employees comparable to the average for similar positions in the other five New England states - equal pay for equal work.
  - b) reforms in the evaluation procedures for classified positions as implemented by the State Personnel Department.
  - c) reforms of the appeal procedure required by the Personnel Commission.
  - d) the introduction of in-service training programs to enable state employees to improve performance, and incentives for successful completion of such programs.
  - e) review of existing statutes prohibiting a classified state employee from making contributions to the political party of his choice and/or publicly supporting candidates of his choice.
  - f) support the supplementing of Workmen's Compensation by the use of leave up to full pay.

- g) support the provision of time and one-half pay after eight (8) hours in a day and forty (40) hours in a week, and for work on legal holidays.
  - h) support the proposals of increased state contributions to hospitalization insurance.
  - i) support the passage of an effective collective bargaining machinery that will eliminate numerous ambiguities surrounding bargaining issues that have hampered and diluted the true spirit and meaning that should be associated with any viable collective bargaining process.
- support of the requirement that state institutions purchase New Hampshire products wherever possible within the limits of competitive price and quality.
  - support, on the state level, of the national platform's demand for adequate protection of wage earners from unfair foreign imports.

New Hampshire shoeworkers, especially, have been hit most hard by the injustice of this foreign import overflow. Factories have been closed, unemployment lines lengthened, wages are ridiculously low, organization of unions is hindered by the equally serious problems of employers – all this with no meaningful reaction from Washington.

Senator Tom McIntyre has introduced and fought for legislation to correct this problem, but has been totally obstructed in his efforts by the Nixon Administration. 2,500 shoe jobs have been lost, 20 factories closed. Representatives Wyman and Cleveland, with the obvious advantage of being pro-Nixon Republicans, have evidently not considered it in their best interests to intercede with the President on behalf of shoe workers in New Hampshire. Their opponents, Chester Merrow and Charles Officer, have committed themselves to reducing shoe import quotas. Therefore, all Democrats should work hard to assure victories for Senator McIntyre, Mr. Merrow and Mr. Officer.

Besides supporting corrective legislation, we strongly urge the people of New Hampshire to buy American-made shoes as part of the solution to the problem.

- support of programs to reverse the pattern of underemployment and low wages employment throughout the entire state.
- establishment of a citizen's labor commission in the office of the Governor to reassess labor laws as they pertain to women and juveniles.

## EDUCATION

Outwardly, New Hampshire is heading in the right direction with an expanding educational system. However, the commitment to quality

education is feeble. State financial support is nearly non-existent. Furthermore, the state is not responsive to the wishes of the people who demand financial relief from local taxation and who also demand quality education.

Without the desperately needed financial commitment, New Hampshire will continue to flounder.

Therefore, the Democratic Party recommends:

- improved educational services, opportunities and facilities.
- state assistance in efforts to raise standards by helping local school districts pay for improvements and by providing increased field services through the State Department of Education.
- utilization of talented people and private agencies as educational resources in local communities.
- some guarantee that all children, especially those physically, emotionally, psychologically or mentally handicapped, are provided for educationally.
- equalized funding per student.
- support of the concept that children are citizens of the United States and are entitled to all the civil liberties accorded to citizens by the Bill of Rights.
- guarantee of equal opportunity for all, including no discrimination in hiring of teachers by race, sex, age or creed, no discrimination in advancement and no discrimination in treatment of students or in priorities in programs such as physical education or vocational education because of race, sex, age or creed.
- abolition of corporal punishment of students.
- clarification and standardization of the new certification requirements by the Professional Standards Board.
- support of imaginative uses of time and talents of educators.
- equalized determination of salary scales and placement of teachers on salary scales.
- support of salaries for educators that are comparable to salaries of other professions with similar education and experience.
- modification of the educators' retirement system so that average final compensation shall mean the average earnable compensation of a member during his highest three years of creditable service.

- support of the concepts of public supported higher education, of expanded educational opportunities for continuing education and community service and of broader opportunity for more people through alternative forms of higher education.
- support for continued and expanded vocational, technical and two and four-year college opportunities within the economic and geographic reach of all New Hampshire citizens who wish to take advantage of them.
- drastic reduction of tuition of state institutions of higher learning so that in-state students of every income bracket can attend.
- support of the concept of state guaranteed student loans and of legislation to encourage banks to grant this type of loan.
- creation of a committee to study the feasibility of a deferred tuition system.
- development of an organized budgetary process and presentation by the University of New Hampshire.
- encouragement of the adoption of textbooks and materials that reflect the realities of society and the abandonment of racist, sexist, or ethnocentric textbooks and materials.
- establishment of cultural programs and the arts in all schools.
- increased use of educational television.
- recognition of public libraries as significant and essential, informational, educational and cultural resources and encouragement of federal and state funding for library resources.
- implementation of funding for existing state responsibilities in education through a major reform in the state tax structure.
- establishment of public kindergartens for all children.
- unemployment compensation for teachers who are out of work.
- equalizing spending among school districts. We support court decisions holding unconstitutional the disparities in school expenditures produced by dependence on local property taxes. We pledge equality of spending as a way to improve schools and to assure equality of access to good education for all children.
- support for full funding of Foundation Aid and Building Aid for Education.
- Extension of the federal school lunch and breakfast programs to all children in New Hampshire.

- enactment of a Special Education Act, similar to the states of Pennsylvania and Massachusetts, that would allow mentally and physically handicapped children to have the type of quality education that would facilitate the maximum development of their abilities.

### SENIOR CITIZENS

Senior Citizens shall be able to live with dignity and security. To implement the provisions of the Democratic National Platform for the elderly, we recommend:

- property tax relief, financed by the state, for low income elderly. We also propose the prohibition of the sale of the homes of elderly who cannot afford to pay property taxes.
- elimination of all restrictions on Social Security income of those wishing to continue to work.
- an adequate housing program to be guided and encouraged by a State Housing Authority.
- maintenance of supplementary Old Age Assistance rather than reduction on the basis of recently increased social security.
- expansion of the Visiting Nurse Program to cover the whole state and to include free services and medication administered during such visits.
- provision of essential transportation for the elderly.
- larger subsidies for construction of new nursing homes both to replace those no longer meeting adequate standards and to expand such facilities.
- special employment agencies to provide meaningful employment and restoration of funds for the foster grand parent programs.
- an increase in the non-prescription drugs and medical supplies allowance for persons on welfare in nursing homes.
- extended donated food program to nursing homes where residents' social security is insufficient to cover daily costs.
- an immediate and thorough examination (including the participation of staff and inmates), of the prevailing and deplorable conditions at the New Hampshire Hospital, where some of the most helpless of our senior citizens are resident, and a commitment to furnish the funds for renovating that institution, not only to retrieve its lost accreditation but also to make available to New Hampshire people superior care and facilities.

### TRANSPORTATION

We believe that sound and balanced transportation planning is necessary for safe and convenient movement, for economic growth and for wise use of natural resources.

Accordingly, we recommend:

- creation of a State Department of Transportation with authority over the present Highway Department, the present Aeronautics Commission and any program, present or future, concerned with transportation planning or services.
- the Department of Transportation should concern itself with the following recommendations to provide a balanced transportation network:
  - a) continuing improvement and maintenance of our existing highways statewide and particularly in the North Country.
  - b) passage of enabling legislation to permit the state to appropriate funds far enough in advance to take immediate advantage of federal transportation funds.
  - c) utilization of federal and state funds for a first-rate network of airports and for improvements of navigational aides and flight services.
  - d) improved public transportation and cooperation in regional mass transportation planning, including planning for the restoration of passenger railway service to and in New Hampshire through federal and state government action.
  - e) full utilization of scenic easement funds and legislation to preserve the natural beauty along our highways, particularly through restriction of roadside advertising.
  - f) increased state aid to local governments to maintain and improve local transportation facilities.
  - g) control over transfer of railroad rights of ways.
  - h) a Constitutional Amendment to change the Highway Trust Fund to a Transportation Trust Fund to finance all related activities under the Department of Transportation.

We further recommend:

- that the Democratic Party go on record as opposed to a toll road from Hampton to Manchester.

### REVENUE TO SUPPORT THE PRECEDING PROPOSALS

The Democratic Party, in keeping with its long standing policy of seeking to protect the working man and the family of low income, pledges itself to make no further demands upon our citizenry for any form of regressive taxation.

We must work to effect economies and efficiencies in state and local government wherever possible; to support the enactment at the state level

of general and more equitable taxes for the purpose of providing tax relief to individual local property tax payers; to reform the state constitution to permit the legislature to enact progressive taxes; and to support the end of preferential earmarking of highway trust funds.

Recognizing that the state can and should reduce the degree of dependency on local property taxes, we must work to accomplish property tax revision in New Hampshire by assuring a uniform method of evaluating local property, and to extend the re-valuation service of the State Tax Commission to all cities and towns.

Executive leadership and promotion of our natural assets, coupled with responsible planning and control to safeguard them, could increase New Hampshire's present revenue by increasing industrial and recreational development.

Finally, we must seek full utilization of available federal funds in whatever field they may contribute to the quality of life in New Hampshire.

**1972 DEMOCRATIC PARTY PLATFORM  
COMMITTEE MEMBERS**

Dudley W. Dudley, Durham . . . . .	Oscar Grandmaison, Nashua Co-Chairman . . . . . Co-Chairman
Janet Thayer, Dover . . . . .	David Jenkins, Exeter
Kenneth Jones, Dover . . . . .	Jamie Meathe, Dover
Claire Sheridan, Dover . . . . .	Martin Rotblatt, Dover
Gene P. Francoeur, Rochester . . . . .	Michael J. O'Keefe, Portsmouth
Susan Roman, Claremont . . . . .	James R. Splaine, Portsmouth
Louis Greenberg, Portsmouth . . . . .	Michael J. Riley, Durham
Richard Sanderson, Claremont . . . . .	Vic A. Levine, Hillsboro
Lorraine Palmer, Claremont . . . . .	Mary Hill Levine, Hillsboro
David J. Zember, Manchester . . . . .	Charles Vaughn, Portsmouth
Ryk Bullock, Bedford . . . . .	Barbara Hill, Lebanon
Norman R. Dionne, Laconia . . . . .	John A. Menge, Lyme
Maria Carrier, Manchester . . . . .	Robert H. Guest, Hanover
Eugene Daniell, Franklin . . . . .	Paul Marashio, Salem
Geri Wilson, Franklin . . . . .	Nancy Marashio, Salem
Ronald Martino, Rochester . . . . .	Edward F. Delaney, Jr., Dover
Teddi Nardi, Manchester . . . . .	Frank Schanda, Newmarket
Jean Hennessey, Hanover . . . . .	James Yakovakis, Manchester
Harry Haymes, Amherst . . . . .	Ed Thornton, Jr., Manchester
J. Lotte Jacobi Reiss, Deering . . . . .	Charles Brereton, Concord
Gerard Lavigne, Merrimack . . . . .	Robert Harrison, Concord
Philip Collins, Nashua . . . . .	Roger E. Viger, Newport
Leo Lessard, Durham . . . . .	Rebecca Viger, Newport

Roderick O'Connor, Dover	Laurence I. Radway, Hanover
Peter Doyle, Keene	Roger Hawk, Portsmouth
Richard Deck, Keene	Lydia S. Willits, Durham
John J. Grady, Greenland	Katherine M. Mulhern, Durham
Marc Scheer, Nashua	Jacqueline Straus, Durham
Cecelia Winn, Nashua	Clement Guilbault, Derry
John T. Winn, Nashua	Andrew Jackson, Derry
Robert E. Craig, Durham	Anne S. Almy, Etna
Olin Ingham, Concord	Joni Salvas, Manchester
Stephen Foster, Rochester	Ann A. White, Peterborough
Charles Grassie, Jr, Rochester	William White, Peterborough
Robert Robinson, Manchester	Arthur G. Cilley, Sr., Claremont
Joanne Symons, Lebanon	

## NEW HAMPSHIRE DEMOCRATIC STATE COMMITTEE

State Chairman: . . . . . Hugh J. Gallen, Littleton  
 Vice Chairman: . . . . . Jean Wallin, Nashua  
 State Treasurer: . . . . . Everett Feldblum, Hillsboro  
 Secretary: . . . . . Irene Plamondon, Manchester  
 Finance Chairman: . . . . . Fred Sicotte, Amherst  
 100 Club Chairman: . . . . . E. Leo Kanteres, Manchester  
 Legal Counsel: . . . . . Joseph A. Millimet, Esq., Manchester  
 National Committeeman: . . . . . Hugh J. Gallen, Littleton  
 National Committeewoman: . . . . . Maria Carrier, Manchester

## BELKNAP COUNTY:

Norman R. Dionne, Laconia, Chairman  
 Michael Baker, Tilton, Vice Chairman  
 Earl W. Martell, Laconia, Treasurer  
 David Huot, Laconia, Secretary  
 Peter Hildreth, State Committeeman (Laconia)

## CARROLL COUNTY:

Don Ekberg, North Conway, Chairman  
 Shirley Ganem, Brookfield, Vice Chairman  
 Robert Finley, Tamworth, Treasurer  
 Lee Rouner, Center Sandwich, Secretary  
 Maurice Girard, Wolfeboro, State Committeeman

## CHESHIRE COUNTY:

Constance Wood, Keene, Chairwoman  
 Whalen Dunn, Keene, Vice Chairman  
 Anthony Dubois, W. Swanzey, Treasurer  
 Susan Butterworth, Chesterfield, Secretary  
 State Committeepersons:  
 Kathleen Davieau, Jaffrey  
 Nancy Hilton, Nelson Village

## COOS COUNTY:

Louis Delorge, Berlin, Chairman  
Gary Boyle, Dalton, Vice Chairman  
State Committeemen:  
Raymond Blais, Berlin  
Nelson Pryor, Berlin

## GRAFTON COUNTY:

Robert H. Guest, Lebanon, Chairman  
Barbara Hill, Lebanon, Vice Chairman  
John Major, Piermont, Treasurer  
Marylin Lavoie, Littleton, Secretary  
State Committeepersons:  
Richard Bouley, Littleton  
Joanne Symonds, Lebanon

## HILLSBOROUGH COUNTY:

Raymond Cloutier, Goffstown, Chairman  
Cecelia Winn, Nashua, Vice Chairman  
Joseph Cronin, Manchester, Treasurer  
Barbara Shea, Manchester, Secretary  
State Committeepersons:  
Robert Raiche, Manchester  
Sylvio Dupuis, Manchester  
Sylvia Chaplain, Bedford  
John Winn, Nashua  
Dan O'Connor, Manchester  
Robert Philbrick, Milford  
John Sing, Nashua  
Joseph Grandmaison, Nashua  
John Sullivan, Manchester  
Jane Solomon, Nashua

## MERRIMACK COUNTY

Charles Brereton, Concord, Chairman

Eva Sartwell, Concord, Vice Chairman

Randy Webb, Warren, Secretary

Valery Bernotas, Concord, Treasurer

State Committeepersons:

William Damour, Henniker

Eugene Daniell, Franklin

Patricia McMahon, New London

## ROCKINGHAM COUNTY:

Robert Gookin, Salem, Chairman

John Grady, Greenland, Vice Chairman

Dale W. Smith, Portsmouth, Treasurer

Charles Vaughn, Portsmouth, Secretary

State Committeepersons:

Beatrice M. Laycock, Salem

Jane Kelley, Hampton

Herculano Fecteau, Epping

Barbara Ganley, Exeter

Frank M. Schanda, Newmarket

## STRAFFORD COUNTY:

Rudolph Guilmet, Somersworth, Chairman

Paul Dumont, Gonic, Vice Chairman

Dr. Beverly Matchett, Dover, Treasurer

Roderick O'Connor, Dover, Secretary

State Committeepersons:

Norbert Couture, Somersworth

Paul Blouin, Farmington

Dudley W. Dudley, Durham

## SULLIVAN COUNTY:

Leonard Perkinson, Newport, Chairman

Leo B. Abbitt, Claremont, Vice Chairman

Ronald Laramie, Claremont, Treasurer

Iolene Kelley, Claremont, Secretary

State Committeemen:

Roger Viger, Claremont

Alphonso Rivizzio, Claremont



---

---

**GENERAL  
ELECTION**

November 7, 1972

---

---

## GENERAL ELECTION, 1972

The General Election was held November 7, 1972. In the following summary, the full name, residence, party designation and total number of votes are given; in the tables beyond only the last name and party designation appear. Republican is designated by the letter r; Democratic by the letter d; r and d, or d and r, indicates an election by both parties; a, indicates American Party; and ind. indicates Independent.

In each contest the person or persons, if more than one, receiving the largest number of votes, are elected.

### SUMMARY

For Electors of President and Vice-President:	Number of Votes
<b>Republican Party:</b> Robert P. Bass, Jr., Concord Stephen W. Smith, Plymouth Robert E. Whalen, Rye Victoria Zachos, Concord	Richard M. Nixon and Spiro T. Angew  213,724
<b>Democratic Party:</b> John Clougherty, Goffstown Eileen Foley, Portsmouth Harry P. Makris, Nashua Eva Sartwell, Concord	George McGovern and R. Sargent Shriver  116,435
<b>American Party:</b> Arthur P. Beaudoin, Nashua William R. Gardner, New Hampton Richard P. McNamara, Mont Vernon George A. Ober, Jr., Ashland	John G. Schmitz and Thomas J. Anderson  3,386
<b>Socialist Workers Party:</b> Anthony P. Prince, Tamworth Wayne H. Sanborn, Sanbornton Morris Schottenstien, Exeter William T. Whitney, Jr., Exeter	Linda Jenness and Andrew Pulley  368
Scatter	142
Total vote	334,055
<b>For Governor:</b>	
Meldrim Thomson, Jr., Orford, r	133,702
Roger J. Crowley, Manchester, d	126,107
Malcolm McLane, Concord, ind.	63,199
Scatter	94
Total vote	323,102
<b>For United States Senator:</b>	
Thomas J. McIntyre, Laconia, d	184,495
Wesley Powell, Hampton Falls, r	139,852
Scatter	7
Total vote	324,354
<b>For Representative in Congress:</b>	
<b>First District:</b>	
Louis C. Wyman, Manchester, r	115,732
Chester E. Mellow, Ossipee, d	42,996
Scatter	21
Total vote	158,749

Second District:	
James C. Cleveland, New London, r	105,915
Charles B. Officer, Hanover, d	50,066
Scatter	<u>5</u>
Total vote	155,986
For Councilor:	
First District:	
Lyle E. Hersom, Northumberland, r	49,124
Lyle E. Hersom, Northumberland, d	12,228
Scatter	<u>12</u>
Total vote	61,364
Second District:	
James H. Hayes, Concord, r,	39,136
Robert Nichols, Hopkinton, d,	19,088
Scatter	<u>2</u>
Total vote	58,226
Third District:	
Robert E. Whalen, Rye, r	32,090
Robert Emmett O'Neil, Salem, d	<u>22,528</u>
Total vote	54,618
Fourth District:	
John F. Bridges, Bedford, r	35,017
John S. Walsh, Manchester, d	26,080
Scatter	<u>2</u>
Total vote	61,099
Fifth District:	
Bernard A. Streeter, Jr., Nashua, r	38,721
Kenneth E. Scott, Temple, d	<u>20,732</u>
Total vote	59,453
For State Senator:	
First District:	
Laurier Lamontagne, Berlin, d	7,505
Laurier Lamontagne, Berlin, r	4,501
Scatter	<u>1</u>
Total vote	12,007
Second District:	
Andrew W. Poulsen, Littleton, r	10,977
Ronald E. Ranco, Conway, d	3,113
Scatter	<u>2</u>
Total vote	14,092
Third District:	
Stephen W. Smith, Plymouth, r	13,073
Stephen W. Smith, Plymouth, d	1,317
Scatter	<u>6</u>
Total vote	14,396

Fourth District:	
Edith B. Gardner, Gilford, r	9,856
B. Donald Tabor, Laconia, d	3,971
Scatter	4
Total vote	<u>13,831</u>
Fifth District:	
David Hammond Bradley, Hanover, r	7,533
Robert H. Guest, Hanover, d	6,403
Scatter	2
Total vote	<u>13,938</u>
Sixth District:	
Richard P. Green, Rochester, r	6,572
Ronald J. Marcotte, Somersworth, d	6,458
Total vote	<u>13,030</u>
Seventh District:	
Alf E. Jacobson, New London, r	9,477
Margaret J. Kulacz, Franklin, d	3,495
Total vote	<u>12,972</u>
Eighth District:	
Harry V. Spanos, Newport, d	7,148
Sydney J. Clarke, Claremont, r	5,342
Total vote	<u>12,490</u>
Ninth District:	
David L. Nixon, New Boston, r	9,578
Raymond R. Ducharme, Goffstown, d	4,205
Scatter	3
Total vote	<u>13,786</u>
Tenth District:	
Clesson J. Blaisdell, Keene, d	6,550
Philip D. Moran, Keene, r	5,683
Scatter	4
Total vote	<u>12,237</u>
Eleventh District:	
C. R. Trowbridge, Dublin, r	9,062
Helen L. Bliss, New Ipswich, d	4,631
Total vote	<u>13,693</u>
Twelfth District:	
Frederick A. Porter, Amherst, r	10,125
Gustavi P. Santinelli, Milford, d	3,750
Total vote	<u>13,875</u>
Thirteenth District:	
John H. McLaughlin, Nashua, d	6,614
Donald C. Davidson, Nashua, r	4,718
Total vote	<u>11,332</u>

Fourteenth District:	
Thomas J. Claveau, Hudson, d	5,334
Phyllis M. Keeney, Hudson, r	<u>4,704</u>
Total vote	10,038
Fifteenth District:	
Roger A. Smith, Concord, r	7,463
Robert J. Harrison, Concord, d	<u>3,990</u>
Total vote	11,453
Sixteenth District:	
Richard F. Ferdinando, Manchester, r	10,407
Murray Onigman, Manchester, d	<u>4,237</u>
Total vote	14,644
Seventeenth District:	
William E. Sanborn, Deerfield, r	7,522
Real R. Pinard, Manchester, d	<u>5,244</u>
Scatter	<u>1</u>
Total vote	,12,767
Eighteenth District:	
Paul E. Provost, Manchester, d	7,630
Paul E. Provost, Manchester, r	<u>2,894</u>
Total vote	10,524
Nineteenth District:	
Ward B. Brown, Hampstead, r	8,179
Harvey C. Donovan, Derry, d	<u>4,107</u>
Scatter	<u>3</u>
Total vote	12,289
Twentieth District:	
Robert F. Bossie, Manchester, d	6,860
Robert F. Bossie, Manchester, r	<u>3,810</u>
Total vote	10,670
Twenty-First District:	
Walworth Johnson, Dover, r	6,693
Ursula Bowring, Durham, d	<u>4,661</u>
Total vote	11,354
Twenty-Second District:	
Delbert F. Downing, Salem, d	7,084
Lewis F. Soule, Salem, r	<u>6,324</u>
Total vote	13,408
Twenty-Third District:	
Robert F. Preston, Hampton, d	7,507
Richard F. Burnham, Exeter, r	<u>6,991</u>
Scatter	<u>1</u>
Total vote	14,499

## Twenty-Fourth District:

Eileen Foley, Portsmouth, d	5,719
Eileen Foley, Portsmouth, r	4,035
Scatter	<u>2</u>
Total vote	9,756

## BELKNAP COUNTY

## For Sheriff:

Rodney S. Crockett, Belmont, r	12,708
Scatter	<u>19</u>
Total vote	12,727

## For Attorney:

David R. Decker, Laconia, r	12,149
Scatter	<u>11</u>
Total vote	12,160

## For Treasurer:

H. Max Wakeman, Jr., Laconia, r	12,191
---------------------------------	--------

## For Register of Deeds:

Everett D. Wheeler, Laconia, r	12,165
Scatter	<u>1</u>
Total vote	12,166

## For Register of Probate:

Dorothea R. Conly, Laconia, r	12,110
Dorothea R. Conly, Laconia, d	<u>1,836</u>
Total vote	13,946

## For Commissioners:

## District 1:

John G. Ruel, Laconia, r	11,899
--------------------------	--------

## District 2:

Marion H. Atwood, Sanbornton, r	11,964
Marion H. Atwood, Sanbornton, d	<u>1,719</u>
Total vote	13,683

## District 3:

Henry T. Spear, Gilford, r	11,586
Scatter	<u>4</u>
Total vote	11,590

## CARROLL COUNTY

## For Sheriff:

Grant A. Floyd, Sandwich, r	8,865
Grant A. Floyd, Sandwich, d	1,035
Scatter	<u>5</u>
Total vote	9,905

For Attorney:	
Frederic L. Cox, Ossipee, r	8,670
Scatter	<u>17</u>
Total vote	8,687
For Treasurer:	
G. Colby Weeks, Freedom, r	7,451
Bernard M. Carter, Conway, d	2,419
Scatter	<u>3</u>
Total vote	9,873
For Register of Deeds:	
Percy A. Blake, Madison, r	8,656
Percy A. Blake, Madison, d	1,085
Scatter	<u>3</u>
Total vote	9,744
For Register of Probate:	
Estella M. White, Ossipee, r	8,860
For Commissioners:	
Paul R. Hatch, Wolfeboro, r	8,444
Paul R. Hatch, Wolfeboro, d	905
John N. Leighton, Conway, r	8,402
John N. Leighton, Conway, d	916
William D. Paine, II, Bartlett, r	8,505
William D. Paine, II, Bartlett, d	7
Scatter	<u>1</u>

## CHESHIRE COUNTY

For Sheriff:	
George W. Schnyer, Keene, r	15,950
Ann R. Stokes, Chesterfield, d	5,490
Scatter	<u>1</u>
Total vote	21,441
For Attorney:	
Edward J. O'Brien, Keene, r	16,131
Scatter	<u>5</u>
Total vote	16,136
For Treasurer:	
Philip C. Dyer, Keene, r	13,055
Constance R. Wood, Keene, d	7,571
Total vote	<u>20,626</u>
For Register of Deeds:	
Rena M. Houle, Keene, r	13,941
Kathleen M. Davieau, Jaffrey, d	<u>6,574</u>
Total vote	20,515

For Register of Probate:	
Phyllis J. Parker, Keene, r	14,335
Kathryn C. Forry, Jaffrey, d	6,086
Scatter	<u>1</u>
Total vote	20,422
For Commissioners:	
District 1:	
Richard W. Louis, Chesterfield, r	3,147
Frederick Cunliffe, Walpole, d	<u>1,674</u>
Total vote	4,821
District 2:	
David A. Barrett, Keene, r	5,554
Joan H. Foldeak, Keene, d	<u>1,885</u>
Total vote	7,439
<b>COOS COUNTY</b>	
For Sheriff:	
Emile A. Martineau, Berlin, r	9,956
Emile A. Martineau, Berlin, d	<u>4,627</u>
Total vote	14,583
For Attorney:	
Pierre J. Morin, Berlin, r	9,717
Pierre J. Morin, Berlin, d	<u>4,551</u>
Total vote	14,268
For Treasurer:	
John D. Morton, Sr., Berlin, r	9,483
John D. Morton, Sr., Berlin, d	<u>1</u>
Total vote	9,484
For Register of Deeds:	
Warren A. Bartlett, Lancaster, r	9,882
Warren A. Bartlett, Lancaster, d	<u>4,410</u>
Total vote	14,292
For Register of Probate:	
A. Gladys MacLean, Lancaster, r	9,905
A. Gladys MacLean, Lancaster, d	<u>4,404</u>
Total vote	14,309
For Commissioners:	
District 1:	
Rene Bergeron, Berlin, d	4,535
Rene Bergeron, Berlin, r	<u>3,822</u>
Total vote	8,357
District 2:	
Thomas R. Corrigan, Lancaster, r	2,731
Sherwood L. Blodgett, Northumberland, d	<u>1,296</u>
Total vote	4,027

District 3:	
Norman S. Brungot, Colebrook, r	1,601
Scatter	<u>4</u>
Total vote	1,605
<b>GRAFTON COUNTY</b>	
For Sheriff:	
Herbert W. Ash, Campton, r	18,728
Herbert W. Ash, Campton, d	3,563
Scatter	<u>28</u>
Total vote	22,319
For Attorney:	
John B. Eames, Littleton, r	18,256
John B. Eames, Littleton, d	3,606
Scatter	<u>8</u>
Total vote	21,870
For Treasurer:	
Willard G. Bromage, Jr., Littleton, r	18,453
Willard G. Bromage, Jr., Littleton, d	3,567
Scatter	<u>4</u>
Total vote	22,024
For Register of Deeds:	
Charles A. Wood, Haverhill, r	18,536
Charles A. Wood, Haverhill, d	3,578
Scatter	<u>7</u>
Total vote	22,121
For Register of Probate:	
Barbara J. Fortier, Haverhill, r	18,238
Barbara J. Fortier, Haverhill, d	3,584
Scatter	<u>3</u>
Total vote	21,825
For Commissioners:	
District 1:	
Barbara B. Hill, Lebanon, d	5,132
Shirley K. Merrill, Lebanon, r	4,989
Scatter	<u>2</u>
Total vote	10,123
District 2:	
George F. Clement, Landaff, r	4,982
Suzannah B. Hatt, Bethlehem, d	1,489
Scatter	<u>4</u>
Total vote	6,475
District 3:	
Kenneth G. Bell, Plymouth, r	6,192
Kenneth G. Bell, Plymouth, d	462
Scatter	<u>15</u>
Total vote	6,669

## HILLSBOROUGH COUNTY

## For Sheriff:

Lawrence J. Shea, Manchester, r	53,468
Lawrence J. Shea, Manchester, d	32,753
Scatter	<u>7</u>
Total vote	86,228

## For Attorney:

James A. Connor, Weare, r	52,288
James A. Connor, Weare, d	32,334
Scatter	<u>2</u>
Total vote	84,624

## For Treasurer:

John J. McDonough, Manchester, d	46,477
Richard E. Howard, Hillsborough, r	40,362
Scatter	<u>1</u>
Total vote	86,840

## For Register of Deeds:

Joseph G. Maltais, Manchester, d	45,437
John L. MacDonald, Manchester, r	42,090
Total vote	87,527

## For Register of Probate:

C. Edward Bourassa, Manchester, d	48,326
Teresa Campbell, Manchester, r	39,186
Total vote	87,512

## For Commissioners:

## District 1:

Robert L. Lafond, Manchester, r	15,833
John J. Walsh, Manchester, d	15,652
Robert Sowa, Manchester, ind.	2,166
Gerard J. DeGrace, Manchester, ind.	<u>2,128</u>
Total vote	35,779

## District 2:

Armand A. Beaulieu, Nashua, d	11,446
Gerry F. Parker, II, Nashua, r	<u>9,150</u>
Total vote	20,596

## District 3:

Edward J. Lobacki, Peterborough, r	21,256
Rosario Ricciardi, Milford, d	12,081
Scatter	<u>2</u>
Total vote	33,339

## MERRIMACK COUNTY

## For Sheriff:

Ronald Dana Daniels, Jr., Hopkinton, r	24,871
Robert E. Wilson, Concord, d	9,228
Scatter	<u>1</u>
Total vote	34,100

For Attorney:	
Richard A. Hampe, Hopkinton, r	21,003
Vincent J. Nardi II, Concord, d	<u>11,038</u>
Total vote	32,041
For Treasurer:	
Robert A. Foster, Concord, r	22,027
Joan F. O'Hara, Concord, d	10,730
Scatter	<u>1</u>
Total vote	32,758
For Register of Deeds:	
Kathleen M. Roy, Concord, r	25,040
A. Richard Gewehr, Concord, d	<u>8,236</u>
Total vote	33,276
For Register of Probate:	
Carol E. Ingraham, Concord, r	21,696
Janice Beal, Concord, d	10,461
Scatter	<u>4</u>
Total vote	32,161
For Commissioners:	
District 1:	
Raymond K. Perkins, Concord, r	8,187
Charles E. Brereton, Concord, d	<u>3,129</u>
Total vote	11,316
District 2:	
Albert M. Ayotte, Franklin, r	6,363
Geraldine W. Wilson, Franklin, d	2,644
Scatter	<u>2</u>
Total vote	9,009
District 3:	
Peter J. Spaulding, Bradford, r	8,427
Russell H. Bishop, Jr., Henniker, d	<u>4,265</u>
Total vote	12,692

## ROCKINGHAM COUNTY

For Sheriff:	
George Sampson, Brentwood, r	36,055
Edward J. Gonyer, Derry, d	17,230
Scatter	<u>1</u>
Total vote	53,286
For Attorney:	
Carleton Eldredge, Stratham, r	33,717
Wayne C. Vennard, Jr., Portsmouth, d	<u>18,492</u>
Total vote	52,209

For Treasurer:	
Winston H. Lothrop, Exeter, r	39,653
Scatter	<u>2</u>
Total vote	39,655
For Register of Deeds:	
Edith E. Holland, Exeter, r	41,234
Scatter	<u>3</u>
Total vote	41,237
For Register of Probate:	
Edward J. Howard, Exeter, r	39,948
Scatter	<u>2</u>
Total vote	39,950
For Commissioners:	
District 1:	
John C. Driscoll, Portsmouth, d	9,730
C. Cecil Dame, Portsmouth, r	<u>7,029</u>
Total vote	16,759
District 2:	
Ralph E. Southwick, Kingston, r	15,049
Scatter	<u>17</u>
Total vote	15,066
District 3:	
Russell J. Hall, Hampstead, r	9,659
John E. White, Derry, d	<u>7,610</u>
Total vote	17,269

## STRAFFORD COUNTY

For Sheriff:	
Harold R. Knight, Durham, r	17,413
John Maglaras, Dover, d	10,337
Scatter	<u>1</u>
Total vote	27,751
For Attorney:	
T. Casey Moher, Dover, r	14,702
T. Casey Moher, Cover, d	11,470
Scatter	<u>4</u>
Total vote	26,176
For Treasurer:	
Leo Cormier, Rochester, r	14,810
Leo Cormier, Rochester, d	11,243
Scatter	<u>3</u>
Total vote	26,056

For Register of Deeds	
Marjorie E. Holmes, Dover, r	18,284
Emmanuel P. Krasner, Rochester, d	<u>8,503</u>
Total vote	26,787
For Register of Probate:	
Margaret Waldron Ogden, Dover, r	14,806
Margaret Waldron Ogden, Dover, d	11,083
Scatter	<u>1</u>
Total vote	25,890
For Commissioners:	
Neil H. Robinson, Dover, r	14,551
Chester H. Tecce, Durham, r	11,966
George A. Young, Rochester, r	14,962
Andrew R. Courteau, Sr., Dover, d	13,179
Paul J. Dumont, Rochester, d	13,268
Roland N. Hebert, Somersworth, d	10,385
Scatter	<u>2</u>

## SULLIVAN COUNTY

For Sheriff:	
John W. McCusker, Claremont, r	9,059
Dominic A. Gallo, Claremont, d	<u>3,830</u>
Total vote	12,889
For Attorney:	
Edward J. Tenney II, Claremont, r	9,391
Edward J. Tenney II, Claremont, d	<u>3,059</u>
Total vote	12,450
For Treasurer:	
James A. Saggiotes, Newport, r	7,410
Aurel K. Bartley, Claremont, d	<u>5,113</u>
Total vote	12,523
For Register of Deeds:	
Zella Eastman LaForge, Newport, r	3,938
Zella Eastman LaForge, Newport, d	<u>3,186</u>
Total vote	7,124
For Register of Probate:	
Bernice M. Sawyer MacWilliams, Newport, r	9,488
Bernice M. Sawyer MacWilliams, Newport, d	3,193
Scatter	<u>1</u>
Total vote	12,682
For Commissioners:	
District 1:	
Rodney G. Webster, Claremont, r	6,550
Ronald Laramie, Claremont, d	<u>5,889</u>
Total vote	12,439

District 2:	
Remington B. Woodhull, Newport, r	7,678
Leonard M. Perkinson, Newport, d	<u>4,730</u>
Total vote	12,408
District 3:	
Glenn N. Bascom, Acworth, r	8,818
Scatter	<u>1</u>
Total vote	8,819

SUMMARY by COUNTIES	FOR ELECTORS OF PRESIDENT and VICE-PRESIDENT					
	Nixon and Agnew, R	McGovern/ Shriver, D	Schmitz/ Anderson, A	Jenness/ Pulley, Soc.	Scattering	
November 7, 1972						
Belknap . . . . .	11536	4610	143	18	5	
Carroll . . . . .	8525	2395	128	12	10	
Cheshire . . . . .	13390	9157	132	11	13	
Coos . . . . .	9468	5829	204	62	—	
Grafton . . . . .	16605	8388	288	23	15	
Hillsborough . . . . .	65274	34739	1258	88	18	
Merrimack . . . . .	25354	11737	308	41	9	
Rockingham . . . . .	38825	21998	615	58	45	
Strafford . . . . .	16846	12028	188	42	25	
Sullivan . . . . .	<u>7901</u>	<u>5554</u>	<u>122</u>	<u>13</u>	<u>2</u>	
Totals . . . . .	213724	116435	3386	368	142	

BELKNAP COUNTY	FOR ELECTORS OF PRESIDENT and VICE-PRESIDENT					
	Nixon and Agnew, R	McGovern/ Shriver, D	Schmitz/ Anderson, A	Jenness/ Pulley, Soc.	Scattering	
November 7, 1972						
Alton . . . . .	922	191	12	—	—	
Barnstead . . . . .	490	163	—	—	—	
Belmont . . . . .	801	317	14	3	—	
Center Harbor . . . . .	231	154	5	—	1	
Gilford . . . . .	1483	562	4	1	4	
Gilmanton . . . . .	447	168	13	1	—	
Laconia —						
Ward 1 . . . . .	760	314	3	—	—	
Ward 2 . . . . .	765	552	9	2	—	
Ward 3 . . . . .	309	141	5	—	—	
Ward 4 . . . . .	636	316	1	—	—	
Ward 5 . . . . .	828	363	13	1	—	
Ward 6 . . . . .	1019	401	18	9	—	
Meredith . . . . .	1264	341	10	—	—	
New Hampton . . . . .	328	109	14	—	—	
Sanbornton . . . . .	395	155	7	—	—	
Tilton . . . . .	858	363	15	1	—	
Totals . . . . .	11536	4610	143	18	5	

CARROLL COUNTY	FOR ELECTORS OF PRESIDENT and VICE-PRESIDENT					Scattering
	Nixon and Agnew, R	McGovern/ Shriver, D	Schmitz/ Anderson, A	Jenness/ Pulley, Soc.		
November 7, 1972						
Albany . . . . .	89	23	3	—	5	
Bartlett . . . . .	480	140	17	1	—	
Brookfield . . . . .	168	27	2	—	—	
Chatham . . . . .	47	33	—	—	—	
Conway . . . . .	1854	581	40	3	3	
Eaton . . . . .	101	38	2	—	1	
Effingham . . . . .	173	32	6	1	—	
Freedom . . . . .	215	57	3	—	—	
Hart's Location . . . . .	12	1	—	—	—	
Hale's Location . . . . .	—	—	—	—	—	
Jackson . . . . .	192	97	2	—	—	
Madison . . . . .	282	63	5	—	—	
Moultonborough . . . . .	777	234	12	1	—	
Ossipee . . . . .	637	165	9	1	—	
Sandwich . . . . .	361	135	4	—	—	
Tamworth . . . . .	453	203	9	2	—	
Tuftonboro . . . . .	564	90	3	2	1	
Wakefield . . . . .	653	146	7	1	—	
Wolfeboro . . . . .	1467	330	4	—	—	
Total . . . . .	8525	2395	128	12	10	

CHESHIRE COUNTY	FOR ELECTORS OF PRESIDENT and VICE-PRESIDENT					
	Nixon and Agnew, R	McGovern/ Shriver, D	Schmitz/ Anderson, A	Jenness/ Pulley, Soc.	Scattering	
November 7, 1972						
Alstead . . . . .	297	202	3	—	1	
Chesterfield . . . . .	553	302	3	—	—	
Dublin . . . . .	329	223	3	2	—	
Fitzwilliam . . . . .	448	191	—	—	—	
Gilsum . . . . .	128	74	1	—	2	
Harrisville . . . . .	144	198	4	—	—	
Hinsdale . . . . .	665	486	8	1	—	
Jaffrey . . . . .	1165	739	12	—	—	
Keene —						
Ward 1 . . . . .	780	683	6	1	2	
Ward 2 . . . . .	765	606	—	—	—	
Ward 3 . . . . .	784	553	6	1	—	
Ward 4 . . . . .	1507	877	16	2	—	
Ward 5 . . . . .	922	838	10	—	—	
Marlborough . . . . .	437	332	2	—	—	
Marlow . . . . .	144	55	2	—	—	
Nelson . . . . .	119	61	5	1	—	
Richmond . . . . .	119	56	2	—	—	
Rindge . . . . .	519	377	2	2	1	
Roxbury . . . . .	48	32	—	—	—	
Stoddard . . . . .	120	37	1	—	—	
Sullivan . . . . .	90	74	3	—	—	
Surry . . . . .	165	70	1	—	—	
Swanzey . . . . .	1072	679	12	—	—	
Troy . . . . .	347	320	4	—	3	
Walpole . . . . .	844	536	10	—	—	
Westmoreland . . . . .	325	167	5	—	—	
Winchester . . . . .	554	389	11	1	4	
Total . . . . .	13390	9157	132	11	13	

COOS COUNTY	FOR ELECTORS OF PRESIDENT and VICE-PRESIDENT					
	Nixon and Agnew, R	McGovern/ Shriver, D	Schmitz/ Anderson, A	Jenness/ Pulley, Soc.	Scattering	
November 7, 1972						
Atk. & Gil. Ac. Gt.	—	—	—	—	—	
Bean's Grant . . . .	—	—	—	—	—	
Bean's Purchase . . .	—	—	—	—	—	
Berlin —						
Ward 1 . . . . .	777	899	3	2	—	
Ward 2 . . . . .	935	920	64	53	—	
Ward 3 . . . . .	1144	777	19	1	—	
Ward 4 . . . . .	603	973	14	—	—	
Cambridge . . . . .	—	—	—	—	—	
Carroll . . . . .	163	62	2	—	—	
Chandler's Purchase . .	—	—	—	—	—	
Clarksville . . . . .	57	11	—	—	—	
Colebrook . . . . .	684	136	13	2	—	
Columbia . . . . .	122	34	—	—	—	
Crawford's Purchase . .	—	—	—	—	—	
Cutt's Grant . . . . .	—	—	—	—	—	
Dalton . . . . .	136	57	3	2	—	
Dix's Grant . . . . .	—	—	—	—	—	
Dixville . . . . .	16	3	—	—	—	
Dummer . . . . .	79	22	1	—	—	
Errol . . . . .	78	22	7	—	—	
Erving's Gt. or Loc. . .	—	—	—	—	—	
Gorham . . . . .	797	573	15	1	—	
Green's Grant . . . . .	—	—	—	—	—	
Hadley's Purchase . . .	—	—	—	—	—	
Jefferson . . . . .	263	60	3	—	—	
Kilkenny . . . . .	—	—	—	—	—	
Lancaster . . . . .	1143	313	19	1	—	
Low & Burbank's Gt. . .	—	—	—	—	—	
Martin's Location . . .	—	—	—	—	—	
Milan . . . . .	219	104	—	—	—	
Millsfield . . . . .	3	—	—	—	—	
Northumberland . . . .	739	359	9	—	—	
Odell . . . . .	—	—	—	—	—	
Pinkham's Grant . . . .	3	6	—	—	—	
Pittsburg . . . . .	308	47	7	—	—	
Randolph . . . . .	104	33	3	—	—	
Sargent's Purchase . . .	—	—	—	—	—	
Second College Gt. . . .	—	—	—	—	—	
Shelburne . . . . .	77	34	6	—	—	
Stark . . . . .	105	30	1	—	—	
Stewartstown . . . . .	168	78	8	—	—	
Stratford . . . . .	154	82	1	—	—	
Success . . . . .	—	1	—	—	—	
Thomp. & Mrs's Pur. . .	2	2	—	—	—	
Wentworth Loc. . . . .	18	1	—	—	—	
Whitefield . . . . .	571	190	6	—	—	
Total . . . . .	9,468	5,829	204	62	—	

GRAFTON COUNTY	FOR ELECTORS OF PRESIDENT and VICE-PRESIDENT					
	Nixon and Agnew, R	McGovern/ Shriver, D	Schmitz/ Anderson, A	Jenness/ Pulley, Soc.	Scattering	
November 7, 1972						
Alexandria . . . . .	159	61	10	—	—	
Ashland . . . . .	515	163	30	1	—	
Bath . . . . .	255	38	4	—	—	
Benton . . . . .	42	4	—	—	—	
Bethlehem . . . . .	479	227	6	1	—	
Bridgewater . . . . .	186	55	3	—	1	
Bristol . . . . .	734	131	12	1	—	
Campton . . . . .	497	147	4	—	2	
Canaan . . . . .	463	261	5	1	1	
Dorchester . . . . .	70	13	3	—	—	
Easton . . . . .	37	37	2	1	—	
Ellsworth . . . . .	10	4	—	—	—	
Enfield . . . . .	641	401	6	—	—	
Franconia . . . . .	222	320	—	4	—	
Grafton . . . . .	161	55	3	—	1	
Groton . . . . .	46	24	—	—	—	
Hanover . . . . .	1377	2063	9	4	—	
Haverhill . . . . .	1130	234	14	2	1	
Hebron . . . . .	134	34	1	—	—	
Holderness . . . . .	457	115	8	1	—	
Landaff . . . . .	78	9	1	—	—	
Lebanon —						
Ward 1 . . . . .	859	520	10	—	—	
Ward 2 . . . . .	565	550	11	1	5	
Ward 3 . . . . .	842	569	11	1	3	
Lincoln . . . . .	344	98	12	—	—	
Lisbon . . . . .	512	144	6	—	—	
Livermore . . . . .	—	—	—	—	—	
Littleton . . . . .	1892	660	33	1	—	
Lyman . . . . .	54	31	1	—	—	
Lyme . . . . .	350	279	1	1	—	
Monroe . . . . .	192	40	3	1	—	
Orange . . . . .	47	31	1	—	—	
Orford . . . . .	316	116	17	—	—	
Piermont . . . . .	186	78	5	—	1	
Plymouth . . . . .	1180	480	29	1	—	
Rumney . . . . .	354	94	4	1	—	
Sugar Hill . . . . .	155	69	5	—	—	
Thornton . . . . .	243	49	2	—	—	
Warren . . . . .	271	29	6	—	—	
Waterville Valley . . . . .	55	43	—	—	—	
Wentworth . . . . .	160	25	4	—	—	
Woodstock . . . . .	335	87	6	—	—	
Total . . . . .	16605	8388	288	23	15	

HILLSBOROUGH COUNTY	FOR ELECTORS OF PRESIDENT and VICE-PRESIDENT					Scattering
	Nixon and Agnew, R	McGovern/ Shriver, D	Schmitz/ Anderson, A	Jenness/ Pulley, Soc.		
November 7, 1972						
Amherst . . . . .	1908	749	34	—	—	—
Antrim . . . . .	537	207	2	1	—	—
Bedford . . . . .	2360	655	88	8	—	—
Bennington . . . . .	244	93	3	—	—	—
Brookline . . . . .	356	174	9	2	—	—
Deering . . . . .	192	71	1	1	—	—
Francetown . . . . .	274	97	3	—	—	—
Goffstown . . . . .	2896	1081	64	2	—	—
Greenfield . . . . .	278	109	2	—	—	—
Greenville . . . . .	216	331	9	—	—	—
Hancock . . . . .	490	180	8	1	—	—
Hillsborough . . . . .	900	282	9	—	—	—
Hollis . . . . .	1045	395	11	—	—	—
Hudson . . . . .	2499	1676	44	6	—	—
Litchfield . . . . .	453	203	10	—	—	—
Lyndeborough . . . . .	286	80	2	—	—	—
Manchester —						
Ward 1 . . . . .	2840	1212	23	4	—	—
Ward 2 . . . . .	2625	1157	44	—	—	—
Ward 3 . . . . .	1712	1139	40	9	—	—
Ward 4 . . . . .	2069	1114	36	—	—	—
Ward 5 . . . . .	1782	1061	13	2	—	—
Ward 6 . . . . .	2574	1073	56	2	—	—
Ward 7 . . . . .	2315	965	38	11	—	—
Ward 8 . . . . .	2343	836	32	3	5	—
Ward 9 . . . . .	2282	1035	46	2	—	—
Ward 10 . . . . .	2575	964	49	1	—	—
Ward 11 . . . . .	1782	952	39	2	—	—
Ward 12 . . . . .	2386	1106	33	3	—	—
Mason . . . . .	164	101	2	—	—	—
Merrimack . . . . .	2629	1146	58	2	—	—
Milford . . . . .	2174	901	46	3	—	—
Mont Vernon . . . . .	317	142	10	—	1	—
Nashua —						
Ward 1 . . . . .	1739	1078	37	4	—	—
Ward 2 . . . . .	1826	974	11	2	—	—
Ward 3 . . . . .	1135	1061	19	3	—	—
Ward 4 . . . . .	854	1253	23	1	—	—
Ward 5 . . . . .	1039	1124	40	2	—	—
Ward 6 . . . . .	1380	1423	48	3	—	—
Ward 7 . . . . .	1067	1419	33	—	—	—
Ward 8 . . . . .	1858	1286	48	4	—	—
Ward 9 . . . . .	1136	816	17	1	6	—
New Boston . . . . .	482	153	20	—	1	—
New Ipswich . . . . .	531	299	9	2	—	—
Pelham . . . . .	1371	1221	26	—	—	—
Peterborough . . . . .	1607	699	10	1	—	—
Sharon . . . . .	61	36	1	—	1	—
Temple . . . . .	221	73	3	—	—	—
Weare . . . . .	740	211	23	—	2	—
Wilton . . . . .	701	319	26	—	2	—
Windsor . . . . .	23	7	—	—	—	—
Total . . . . .	65274	34739	1258	88	18	—

MERRIMACK COUNTY	FOR ELECTORS OF PRESIDENT and VICE-PRESIDENT					Scattering
	Nixon and Agnew, R	McGovern/ Shriver, D	Schmitz/ Anderson, A	Jenness/ Pulley, Soc.		
November 7, 1972						
Allenstown . . . . .	860	576	10	—	—	
Andover . . . . .	464	188	8	—	—	
Boscawen . . . . .	707	298	9	1	—	
Bow . . . . .	1098	306	10	—	—	
Bradford . . . . .	335	100	16	2	—	
Canterbury . . . . .	324	155	—	1	—	
Chichester . . . . .	378	95	6	—	—	
Concord —						
Ward 1 . . . . .	946	473	10	2	—	
Ward 2 . . . . .	1161	636	11	—	2	
Ward 3 . . . . .	869	491	5	1	—	
Ward 4 . . . . .	925	612	5	2	—	
Ward 5 . . . . .	759	478	3	6	—	
Ward 6 . . . . .	759	551	16	1	1	
Ward 7 . . . . .	1299	690	7	4	—	
Ward 8 . . . . .	1364	623	19	4	—	
Danbury . . . . .	165	48	3	—	—	
Dunbarton . . . . .	328	108	6	1	—	
Epsom . . . . .	571	136	8	—	—	
Franklin —						
Ward 1 . . . . .	602	326	6	—	—	
Ward 2 . . . . .	509	425	12	2	—	
Ward 3 . . . . .	735	439	5	—	—	
Henniker . . . . .	652	341	3	1	7	
Hill . . . . .	175	28	5	—	—	
Hooksett . . . . .	1942	668	31	—	—	
Hopkinton . . . . .	1270	477	10	—	—	
Loudon . . . . .	486	191	10	4	—	
Newbury . . . . .	284	100	1	—	—	
New London . . . . .	1118	341	13	3	—	
Northfield . . . . .	590	248	4	1	—	
Pembroke . . . . .	1444	718	25	4	—	
Pittsfield . . . . .	801	278	7	1	—	
Salisbury . . . . .	201	67	3	—	2	
Sutton . . . . .	242	150	6	—	—	
Warner . . . . .	570	206	13	—	—	
Webster . . . . .	252	87	2	—	—	
Wilmot . . . . .	169	83	—	—	1	
Total . . . . .	25354	11737	308	41	13	

ROCKINGHAM COUNTY  November 7, 1972	FOR ELECTORS OF PRESIDENT and VICE-PRESIDENT					
	Nixon and Agnew, R	McGovern/ Shriver, D	Schmitz/ Anderson, A	Jenness/ Pulley, Soc.	Scattering	
Atkinson . . . . .	766	365	16	—	—	
Auburn . . . . .	678	208	16	—	4	
Brentwood . . . . .	432	134	8	—	—	
Candia . . . . .	770	188	9	—	—	
Chester . . . . .	533	148	13	—	—	
Danville . . . . .	305	105	4	—	3	
Deerfield . . . . .	491	162	18	—	1	
Derry . . . . .	3424	1526	92	3	13	
East Kingston . . . . .	271	135	8	—	—	
Epping . . . . .	603	399	5	—	—	
Exeter . . . . .	2826	1490	31	10	—	
Fremont . . . . .	378	135	8	1	—	
Greenland . . . . .	602	268	8	2	—	
Hampstead . . . . .	964	409	25	4	—	
Hampton . . . . .	2496	1543	28	2	—	
Hampton Falls . . . . .	509	185	3	1	—	
Kensington . . . . .	343	208	2	1	—	
Kingston . . . . .	867	419	22	2	—	
Londonderry . . . . .	1629	598	40	1	3	
New Castle . . . . .	366	192	—	—	—	
Newfields . . . . .	227	123	—	—	—	
Newington . . . . .	198	98	—	—	—	
Newmarket . . . . .	719	835	11	—	—	
Newton . . . . .	579	281	7	2	5	
North Hampton . . . . .	979	494	13	1	9	
Northwood . . . . .	586	220	13	1	—	
Nottingham . . . . .	356	163	2	—	—	
Plaistow . . . . .	1335	684	16	4	—	
Portsmouth —						
Ward 1 . . . . .	874	734	1	2	—	
Ward 2 . . . . .	863	761	5	2	—	
Ward 3 . . . . .	621	393	2	1	—	
Ward 4 . . . . .	955	631	12	2	—	
Ward 5 . . . . .	718	689	12	2	—	
Ward 6 . . . . .	424	448	5	2	—	
Raymond . . . . .	971	461	33	1	—	
Rye . . . . .	1391	710	17	3	—	
Salem . . . . .	4827	3923	67	7	—	
Sandown . . . . .	303	110	2	—	—	
Seabrook . . . . .	938	559	13	1	—	
South Hampton . . . . .	165	82	5	—	—	
Stratham . . . . .	585	211	4	—	4	
Windham . . . . .	958	571	19	—	3	
Total . . . . .	38825	21998	615	58	45	

STRAFFORD COUNTY  November 7, 1972	FOR ELECTORS OF PRESIDENT and VICE-PRESIDENT					Scattering
	Nixon and Agnew, R	McGovern/ Shriver, D	Schmitz/ Anderson, A	Jenness/ Pulley, Soc.		
Barrington . . . . .	586	299	20	—	3	
Dover —						
Ward 1 . . . . .	941	642	7	4	—	
Ward 2 . . . . .	675	647	3	1	4	
Ward 3 . . . . .	803	771	11	—	—	
Ward 4 . . . . .	849	595	7	2	—	
Ward 5 . . . . .	966	675	8	1	—	
Ward 6 . . . . .	621	367	8	1	—	
Durham . . . . .	1246	1294	23	9	10	
Farmington . . . . .	1170	422	1	—	—	
Lee . . . . .	403	328	2	2	—	
Madbury . . . . .	182	135	2	2	—	
Middleton . . . . .	69	45	—	—	—	
Milton . . . . .	523	230	10	1	—	
New Durham . . . . .	272	62	—	—	—	
Rochester —						
Ward 1 . . . . .	999	339	6	1	3	
Ward 2 . . . . .	1044	621	9	1	5	
Ward 3 . . . . .	794	643	11	3	—	
Ward 4 . . . . .	1028	838	5	4	—	
Ward 5 . . . . .	993	555	9	—	—	
Rollinsford . . . . .	512	439	5	2	—	
Somersworth —						
Ward 1 . . . . .	205	211	1	—	—	
Ward 2 . . . . .	523	450	8	2	—	
Ward 3 . . . . .	565	591	2	2	—	
Ward 4 . . . . .	329	477	6	4	—	
Ward 5 . . . . .	165	246	5	—	—	
Strafford . . . . .	383	106	19	—	—	
<b>Total . . . . .</b>	<b>16846</b>	<b>12028</b>	<b>188</b>	<b>42</b>	<b>25</b>	

SULLIVAN COUNTY	FOR ELECTORS OF PRESIDENT and VICE-PRESIDENT					
	Nixon and Agnew, R	McGovern/ Shriver, D	Schmitz/ Anderson, A	Jenness/ Pulley, Soc.	Scattering	
November 7, 1972						
Acworth . . . . .	160	77	2	—	—	
Charlestown . . . . .	850	602	22	2	—	
Claremont —						
Ward 1 . . . . .	663	721	15	—	—	
Ward 2 . . . . .	1473	1133	14	3	—	
Ward 3 . . . . .	676	923	14	2	—	
Cornish . . . . .	377	208	7	2	—	
Croydon . . . . .	122	56	2	—	—	
Goshen . . . . .	130	77	3	—	1	
Grantham . . . . .	106	51	5	—	1	
Langdon . . . . .	130	44	—	—	—	
Lempster . . . . .	134	59	6	—	—	
Newport . . . . .	1539	932	14	3	—	
Plainfield . . . . .	355	238	1	—	—	
Springfield . . . . .	155	47	2	1	—	
Sunapee . . . . .	784	239	9	—	—	
Unity . . . . .	107	110	3	—	—	
Washington . . . . .	140	37	3	—	—	
Total . . . . .	7901	5554	122	13	2	

GENERAL ELECTION  SUMMARY BY COUNTIES  November 7, 1972	Names on Regular Checklist	Regular States Ballots Cast	State Absentee Ballots Cast	Total of Regular and Absentee Cast
Belknap . . . . .	22694	14864	1721	16585
Carroll . . . . .	15814	10121	1604	11725
Cheshire . . . . .	34671	21470	1812	23282
Coos . . . . .	21813	14494	1637	16131
Grafton . . . . .	35356	23107	3047	26158
Hillsborough . . . . .	131858	98143	7149	105248
Merrimack . . . . .	49126	35330	3123	38453
Rockingham . . . . .	81359	58627	4990	63617
Strafford . . . . .	38438	27504	2346	29850
Sullivan . . . . .	<u>18585</u>	<u>12339</u>	<u>1625</u>	<u>13964</u>
Totals . . . . .	449714	315999	29064	345013

SUMMARY BY COUNTIES	GOVERNOR				U. S. SENATOR		
	Thomson, R	Crowley, D	McLane, Ind.	Scattering	Powell, R	McIntyre, D	Scattering
November 7, 1972							
Belknap . . . . .	7868	4684	3137	5	6866	9055	—
Carroll . . . . .	6798	1972	2080	—	7001	3639	—
Cheshire . . . . .	7380	7821	6991	2	8159	13865	—
Coos . . . . .	7352	6241	1400	1	6818	8212	—
Grafton . . . . .	11865	5580	7271	16	12049	12045	4
Hillsborough . . . . .	35567	52065	10357	11	40984	57793	2
Merrimack . . . . .	14887	10512	11394	16	15805	20511	1
Rockingham . . . . .	26146	19249	13105	9	26706	32968	—
Strafford . . . . .	10531	13001	4502	26	10257	18365	—
Sullivan . . . . .	5308	4982	2962	8	5207	8042	—
Totals . . . . .	133,702	126,107	63,199	94	139,852	184,495	7

GENERAL ELECTION	Names on Regular Checklist	Regular States Ballots Cast	State Absentee Ballots Cast	Total of Regular and Absentee Cast
BELKNAP COUNTY				
November 7, 1972				
Alton . . . . .	1522	1002	149	1151
Barnstead . . . . .	848	620	54	674
Belmont . . . . .	1617	1093	56	1149
Center Harbor . . . . .	541	354	39	393
Gilford . . . . .	2435	1823	239	2062
Gilmanton . . . . .	846	591	51	642
Laconia —				
Ward 1 . . . . .	1573	937	156	1093
Ward 2 . . . . .	1987	1236	123	1359
Ward 3 . . . . .	635	410	48	458
Ward 4 . . . . .	1344	860	111	971
Ward 5 . . . . .	1567	1109	120	1229
Ward 6 . . . . .	2350	1323	124	1447
Meredith . . . . .	2265	1453	200	1653
New Hampton . . . . .	597	415	59	474
Sanbornton . . . . .	751	513	52	565
Tilton . . . . .	1816	1125	140	1265
Total . . . . .	22694	14864	1721	16585

BELKNAP COUNTY	GOVERNOR				U. S. SENATOR		
	Thomson, R	Crowley, D	McLane, Ind.	Scattering	Powell, R	McIntyre, D	Scattering
November 7, 1972							
Alton . . . . .	784	235	68	—	737	366	—
Barnstead . . . . .	390	166	88	—	362	276	—
Belmont . . . . .	587	362	149	—	459	655	—
Center Harbor . . . . .	170	96	106	—	166	201	—
Gilford . . . . .	939	427	635	2	850	1155	—
Gilmanton . . . . .	357	135	119	2	310	303	—
Laconia —							
Ward 1 . . . . .	447	311	298	—	384	595	—
Ward 2 . . . . .	412	708	174	—	289	1031	—
Ward 3 . . . . .	182	157	100	—	139	306	—
Ward 4 . . . . .	368	285	281	—	301	651	—
Ward 5 . . . . .	516	452	130	—	375	827	—
Ward 6 . . . . .	709	436	229	—	542	869	—
Meredith . . . . .	933	345	218	—	920	681	—
New Hampton . . . . .	241	59	136	—	237	187	—
Sanbornton . . . . .	252	128	158	1	242	298	—
Tilton . . . . .	581	382	248	—	553	654	—
Totals . . . . .	7868	4684	3137	5	6866	9055	—

GENERAL ELECTION	Names on Regular Checklist	Regular States Ballots Cast	State Absentee Ballots Cast	Total of Regular and Absentee Cast
CARROLL COUNTY				
November 7, 1972				
Albany . . . . .	154	105	10	115
Bartlett . . . . .	844	554	96	650
Brookfield . . . . .	224	158	41	199
Chatham . . . . .	112	64	19	83
Conway . . . . .	3938	2588	319	2907
Eaton . . . . .	190	116	30	146
Effingham . . . . .	297	172	46	218
Freedom . . . . .	359	225	58	283
Hart's Location . . . . .	15	10	3	13
Hale's Location . . . . .	—	—	—	—
Jackson . . . . .	361	258	38	296
Madison . . . . .	518	302	56	358
Moultonborough . . . . .	1445	883	157	1040
Ossipee . . . . .	1252	715	106	821
Sandwich . . . . .	665	507	75	582
Tamworth . . . . .	956	600	93	693
Tuftonboro . . . . .	810	574	98	672
Wakefield . . . . .	1095	691	134	825
Wolfeboro . . . . .	2579	1599	225	1824
Total . . . . .	15814	10121	1604	11725

CARROLL COUNTY	GOVERNOR				U. S. SENATOR		
	Thomson, R	Crowley, D	McLane, Ind.	Scattering	Powell, R	McIntyre, D	Scattering
November 7, 1972							
Albany . . . . .	77	30	5	—	77	34	—
Bartlett . . . . .	415	110	108	—	415	202	—
Brookfield . . . . .	141	27	26	—	102	57	—
Chatham . . . . .	38	25	14	—	40	34	—
Conway . . . . .	1483	432	487	—	1498	885	—
Eaton . . . . .	84	19	34	—	89	46	—
Effingham . . . . .	127	41	39	—	138	66	—
Freedom . . . . .	163	59	51	—	180	89	—
Hart's Location . . . . .	11	1	1	—	11	2	—
Hale's Location . . . . .	—	—	—	—	—	—	—
Jackson . . . . .	115	64	106	—	140	129	—
Madison . . . . .	234	55	57	—	256	91	—
Moultonborough . . . . .	643	191	166	—	618	364	—
Ossipee . . . . .	507	193	77	—	525	248	—
Sandwich . . . . .	273	57	152	—	312	171	—
Tamworth . . . . .	405	85	175	—	396	234	—
Tuftonboro . . . . .	453	81	116	—	492	154	—
Wakefield . . . . .	556	211	59	—	515	268	—
Wolfeboro . . . . .	1073	291	407	—	1197	565	—
Totals . . . . .	6798	1972	2080	—	7001	3639	—

GENERAL ELECTION  CHESHIRE COUNTY  November 7, 1972	Names on Regular Checklist	Regular States Ballots Cast	State Absentee Ballots Cast	Total of Regular and Absentee Cast
Alstead . . . . .	718	463	47	510
Chesterfield . . . . .	1174	807	63	870
Dublin . . . . .	736	503	67	570
Fitzwilliam . . . . .	896	597	56	653
Gilsum . . . . .	297	188	19	207
Harrisville . . . . .	428	314	36	350
Hinsdale . . . . .	1749	1097	95	1192
Jaffrey . . . . .	2422	1732	215	1947
Keene —				
Ward 1 . . . . .	2601	1423	79	1502
Ward 2 . . . . .	2097	1408	91	1499
Ward 3 . . . . .	1886	1268	101	1369
Ward 4 . . . . .	3302	2260	186	2446
Ward 5 . . . . .	2638	1749	134	1883
Marlborough . . . . .	1003	725	59	784
Marlow . . . . .	284	186	17	203
Nelson . . . . .	245	177	15	192
Richmond . . . . .	234	155	25	180
Rindge . . . . .	1141	838	77	915
Roxbury . . . . .	98	79	2	81
Stoddard . . . . .	210	146	14	160
Sullivan . . . . .	261	157	12	169
Surry . . . . .	289	224	17	241
Swanzey . . . . .	2282	1652	115	1767
Troy . . . . .	890	650	36	686
Walpole . . . . .	1993	1295	131	1426
Westmoreland . . . . .	586	453	50	503
Winchester . . . . .	1541	924	53	977
Total . . . . .	32001	21470	1812	23282

CHESHIRE COUNTY	GOVERNOR				U. S. SENATOR		
	Thomson, R	Crowley, D	McLane, Ind.	Scattering	Powell, R	McIntyre, D	Scattering
November 7, 1972							
Alstead . . . . .	181	157	125	1	195	274	—
Chesterfield . . . . .	344	240	242	—	374	455	—
Dublin . . . . .	214	113	230	—	224	313	—
Fitzwilliam . . . . .	295	125	206	—	337	265	—
Gilsum . . . . .	70	57	75	—	73	124	—
Harrisville . . . . .	87	129	124	—	100	235	—
Hinsdale . . . . .	514	526	74	—	521	610	—
Jaffrey . . . . .	784	720	350	—	831	1020	—
Keene —							
Ward 1 . . . . .	298	614	540	—	387	1045	—
Ward 2 . . . . .	373	502	489	—	429	922	—
Ward 3 . . . . .	358	459	511	—	431	897	—
Ward 4 . . . . .	638	739	956	—	761	1567	—
Ward 5 . . . . .	252	683	855	—	373	1380	—
Marlborough . . . . .	226	219	313	—	247	506	—
Marlow . . . . .	93	51	50	—	91	103	—
Nelson . . . . .	77	48	64	—	85	99	—
Richmond . . . . .	106	59	49	1	81	90	—
Rindge . . . . .	411	283	149	—	427	410	—
Roxbury . . . . .	22	19	34	—	24	52	—
Stoddard . . . . .	86	34	31	—	80	66	—
Sullivan . . . . .	59	35	66	—	55	105	—
Surry . . . . .	77	72	78	—	84	139	—
Swanzey . . . . .	518	604	612	—	589	1124	—
Troy . . . . .	182	315	156	—	195	453	—
Walpole . . . . .	543	500	300	—	579	795	—
Westmoreland . . . . .	186	131	176	—	199	287	—
Winchester . . . . .	386	387	136	—	387	529	—
Totals . . . . .	7380	7821	6991	2	8159	13865	—

GENERAL ELECTION  COOS COUNTY  November 7, 1972	Names on Regular Checklist	Regular States Ballots Cast	State Absentee Ballots Cast	Total of Regular and Absentee Cast
Atk. & Gil. Ac. Gt.	—	—	—	—
Bean's Grant . . . . .	—	—	—	—
Bean's Purchase . . . . .	—	—	—	—
Berlin —	—	—	—	—
Ward 1 . . . . .	2478	1566	155	1721
Ward 2 . . . . .	2801	1754	200	1954
Ward 3 . . . . .	2658	2026	203	2229
Ward 4 . . . . .	2210	1522	134	1656
Cambridge . . . . .	—	—	—	—
Carroll . . . . .	291	210	22	232
Chandler's Purchase	—	—	—	—
Clarksville . . . . .	99	66	3	69
Colebrook . . . . .	1180	731	104	835
Columbia . . . . .	219	151	9	160
Crawford's Purchase	—	—	—	—
Cutt's Grant . . . . .	—	—	—	—
Dalton . . . . .	329	181	17	198
Dix's Grant . . . . .	—	—	—	—
Dixville . . . . .	20	19	1	20
Dummer . . . . .	147	98	5	103
Errol . . . . .	136	109	7	116
Erving's Gt. or Loc.	—	—	—	—
Gorham . . . . .	1947	1310	101	1411
Green's Grant . . . . .	—	—	—	—
Hadley's Purchase . . . . .	—	—	—	—
Jefferson . . . . .	452	294	48	342
Kilkenny . . . . .	—	—	—	—
Lancaster . . . . .	1900	1280	225	1505
Low & Burbank's Gt.	—	—	—	—
Martin's Location . . . . .	—	—	—	—
Milan . . . . .	479	303	24	327
Millsfield . . . . .	7	3	—	3
Northumberland . . . . .	1498	1007	144	1151
Odell . . . . .	—	—	—	—
Pinkham's Grant . . . . .	9	8	1	9
Pittsburg . . . . .	507	328	39	367
Randolph . . . . .	180	115	27	142
Sargent's Purchase . . . . .	—	—	—	—
Second Col. Grant . . . . .	—	—	—	—
Shelburne . . . . .	157	102	15	117
Stark . . . . .	218	130	8	138
Stewartstown . . . . .	444	256	18	274
Stratford . . . . .	431	223	22	245
Success . . . . .	1	1	—	1
Thomp. & Mes's Pur.	5	—	4	4
Wentworth's Loc. . . . .	24	15	4	19
Whitefield . . . . .	986	686	97	783
Total . . . . .	21813	14494	1637	16131

COOS COUNTY	GOVERNOR				U. S. SENATOR		
	Thomson, R	Crowley, D	McLane, Ind.	Scattering	Powell, R	McIntyre, D	Scattering
November 7, 1972							
Atk. & Gil. Ac. Gt.	—	—	—	—	—	—	—
Bean's Grant . . . . .	—	—	—	—	—	—	—
Bean's Purchase . . . . .	—	—	—	—	—	—	—
Berlin —							
Ward 1 . . . . .	550	969	92	—	453	1192	—
Ward 2 . . . . .	649	912	283	—	582	1284	—
Ward 3 . . . . .	889	765	261	—	776	1156	—
Ward 4 . . . . .	440	1027	73	—	310	1152	—
Cambridge . . . . .	—	—	—	—	—	—	—
Carroll . . . . .	129	86	2	—	146	79	—
Chandler's Purchase	—	—	—	—	—	—	—
Clarksville . . . . .	54	10	—	—	54	10	—
Colebrook . . . . .	536	185	40	1	518	239	—
Columbia . . . . .	116	38	5	—	107	48	—
Crawford's Purchase	—	—	—	—	—	—	—
Cutt's Grant . . . . .	—	—	—	—	—	—	—
Dalton . . . . .	121	57	20	—	115	77	—
Dix's Grant . . . . .	—	—	—	—	—	—	—
Dixville . . . . .	6	3	8	—	12	5	—
Dummer . . . . .	63	30	8	—	57	44	—
Errol . . . . .	71	26	4	—	70	32	—
Erving's Gt. or Loc.	—	—	—	—	—	—	—
Gorham . . . . .	571	570	170	—	483	861	—
Green's Grant . . . . .	—	—	—	—	—	—	—
Hadley's Purchase	—	—	—	—	—	—	—
Jefferson . . . . .	218	67	29	—	201	109	—
Kilkenny . . . . .	—	—	—	—	—	—	—
Lancaster . . . . .	936	342	179	—	926	513	—
Low&Burbank'sGt.	—	—	—	—	—	—	—
Martin's Location	—	—	—	—	—	—	—
Milan . . . . .	172	86	52	—	158	154	—
Millsfield . . . . .	3	—	—	—	3	—	—
Northumberland	532	555	19	—	567	549	—
Odell . . . . .	—	—	—	—	—	—	—
Pinkham's Grant . . . . .	2	—	7	—	2	6	—
Pittsburg . . . . .	274	48	9	—	302	46	—
Randolph . . . . .	79	24	37	—	87	54	—
Sargent's Purchase	—	—	—	—	—	—	—
Second Col. Grant	—	—	—	—	—	—	—
Shelburne . . . . .	58	25	33	—	59	51	—
Stark . . . . .	95	29	5	—	79	44	—
Stewartstown . . . . .	179	68	7	—	152	91	—
Stratford . . . . .	136	89	12	—	124	114	—
Success . . . . .	—	1	—	—	—	1	—
Thomp. & Mes's Pur	2	1	1	—	2	2	—
Wentworth's Loc.	15	4	—	—	12	5	—
Whitefield . . . . .	456	224	44	—	461	294	—
Totals . . . . .	7352	6241	1400	1	6818	8212	—

GENERAL ELECTION	Names on Regular Checklist	Regular States Ballots Cast	State Absentee Ballots Cast	Total of Regular and Absentee Cast
GRAFTON COUNTY				
November 7, 1972				
Alexandria . . . . .	309	224	7	231
Ashland . . . . .	983	725	59	784
Bath . . . . .	417	257	42	299
Benton . . . . .	75	45	3	48
Bethlehem . . . . .	1083	621	104	725
Bridgewater . . . . .	336	211	39	250
Bristol . . . . .	1239	802	96	898
Campton . . . . .	914	606	55	661
Canaan . . . . .	1283	683	54	737
Dorchester . . . . .	125	90	8	98
Easton . . . . .	87	71	8	79
Ellsworth . . . . .	15	14	—	14
Enfield . . . . .	1533	964	89	1053
Franconia . . . . .	676	492	67	559
Grafton . . . . .	321	197	29	226
Groton . . . . .	103	67	5	72
Hanover . . . . .	4472	2934	576	3510
Haverhill . . . . .	1961	1241	158	1399
Hebron . . . . .	210	149	21	170
Holderness . . . . .	771	526	71	597
Landaff . . . . .	136	79	9	88
Lebanon . . . . .				
Ward 1 . . . . .	2129	1278	120	1398
Ward 2 . . . . .	1688	1040	114	1154
Ward 3 . . . . .	2243	1274	172	1446
Lincoln . . . . .	767	459	63	522
Lisbon . . . . .	897	686	92	778
Livermore . . . . .	—	—	—	—
Littleton . . . . .	3371	2210	429	2639
Lyman . . . . .	131	77	12	89
Lyme . . . . .	812	578	55	633
Monroe . . . . .	298	212	30	242
Orange . . . . .	102	74	5	79
Orford . . . . .	571	398	44	442
Piermont . . . . .	351	244	32	276
Plymouth . . . . .	2284	1720	146	1866
Rumney . . . . .	621	429	31	460
Sugar Hill . . . . .	283	182	47	229
Thornton . . . . .	434	264	34	298
Warren . . . . .	381	308	52	360
Waterville Valley . . . . .	109	101	31	132
Wentworth . . . . .	261	178	16	194
Woodstock . . . . .	574	397	32	429
Total . . . . .	35356	23107	3057	26164

GRAFTON COUNTY	GOVERNOR				U. S. SENATOR		
	Thomson, R	Crowley, D	McLane, Ind.	Scattering	Powell, R	McIntyre, D	Scattering
November 7, 1972							
Alexandria . . . . .	151	30	40	—	128	90	—
Ashland . . . . .	440	168	80	—	441	259	—
Bath . . . . .	209	43	38	1	208	78	—
Benton . . . . .	33	7	7	—	33	13	—
Bethlehem . . . . .	428	139	131	—	401	291	—
Bridgewater . . . . .	148	48	43	—	152	84	—
Bristol . . . . .	591	119	140	—	592	266	—
Campton . . . . .	418	105	98	—	413	206	—
Canaan . . . . .	302	210	205	—	304	379	—
Dorchester . . . . .	67	9	8	—	67	19	—
Easton . . . . .	24	14	40	—	29	43	—
Ellsworth . . . . .	12	1	1	—	9	5	—
Enfield . . . . .	396	361	259	3	380	612	—
Franconia . . . . .	152	84	303	1	169	332	—
Grafton . . . . .	148	43	23	1	129	78	—
Groton . . . . .	43	16	7	—	41	26	—
Hanover . . . . .	421	653	2325	—	633	2513	—
Haverhill . . . . .	873	279	183	4	892	428	—
Hebron . . . . .	96	30	34	—	110	48	—
Holderness . . . . .	348	81	147	1	386	181	—
Landaff . . . . .	68	11	5	—	60	22	—
Lebanon —							
Ward 1 . . . . .	488	317	531	—	483	828	—
Ward 2 . . . . .	339	453	301	—	313	781	—
Ward 3 . . . . .	480	403	531	2	462	880	—
Lincoln . . . . .	295	119	31	—	256	183	—
Lisbon . . . . .	406	185	74	—	408	250	—
Livermore . . . . .	—	—	—	—	—	—	—
Littleton . . . . .	1606	685	197	—	1466	1029	—
Lyman . . . . .	54	24	6	—	48	36	—
Lyme . . . . .	162	129	322	—	211	386	3
Monroe . . . . .	158	49	20	—	163	70	—
Orange . . . . .	28	22	21	—	32	39	—
Orford . . . . .	248	62	135	—	254	161	—
Piermont . . . . .	116	76	75	—	160	107	—
Plymouth . . . . .	796	319	555	2	927	700	1
Rumney . . . . .	295	74	77	—	294	145	—
Sugar Hill . . . . .	122	16	83	—	125	90	—
Thornton . . . . .	200	38	53	—	214	70	—
Warren . . . . .	239	47	15	1	233	63	—
Waterville Valley . . . . .	10	6	85	—	30	66	—
Wentworth . . . . .	150	25	19	—	136	52	—
Woodstock . . . . .	305	80	23	—	257	136	—
Totals . . . . .	11865	5580	7271	16	12049	12045	4

GENERAL ELECTION	Names on Regular Checklist	Regular States Ballots Cast	State Absentee Ballots Cast	Total of Regular and Absentee Cast
HILLSBOROUGH COUNTY				
November 7, 1972				
Amherst . . . . .	3257	2729	230	2959
Antrim . . . . .	1009	706	56	762
Bedford . . . . .	3526	2867	207	3074
Bennington . . . . .	430	314	31	345
Brookline . . . . .	698	534	23	557
Deering . . . . .	348	242	23	265
Francestown . . . . .	446	319	58	377
Goffstown . . . . .	5287	3822	285	4107
Greenfield . . . . .	484	371	21	392
Greenville . . . . .	887	646	49	695
Hancock . . . . .	761	573	108	681
Hillsborough . . . . .	1587	1098	119	1217
Hollis . . . . .	1835	1347	130	1477
Hudson . . . . .	5238	4110	194	4304
Litchfield . . . . .	833	662	22	684
Lyndeborough . . . . .	461	354	28	382
Manchester —				
Ward 1 . . . . .	4984	3708	432	4140
Ward 2 . . . . .	4828	3900	297	4197
Ward 3 . . . . .	4295	2754	218	2972
Ward 4 . . . . .	4343	3083	229	3312
Ward 5 . . . . .	4043	3035	173	3208
Ward 6 . . . . .	4675	3543	246	3789
Ward 7 . . . . .	4324	3406	212	3618
Ward 8 . . . . .	3969	3175	178	3353
Ward 9 . . . . .	4270	3300	151	3451
Ward 10 . . . . .	4418	3462	238	3700
Ward 11 . . . . .	3831	2910	145	3055
Ward 12 . . . . .	4453	3402	226	3628
Mason . . . . .	340	260	12	272
Merrimack . . . . .	4674	3728	171	3899
Milford . . . . .	4820	2935	235	3170
Mont Vernon . . . . .	562	441	36	477
Nashua —				
Ward 1 . . . . .	3739	2943	161	3104
Ward 2 . . . . .	3610	2622	248	2870
Ward 3 . . . . .	3040	2096	171	2267
Ward 4 . . . . .	3171	2038	166	2204
Ward 5 . . . . .	2931	2153	113	2266
Ward 6 . . . . .	3956	2781	190	2971
Ward 7 . . . . .	3522	2334	258	2592
Ward 8 . . . . .	4027	3017	247	3264
Ward 9 . . . . .	2622	1903	122	2025
New Boston . . . . .	762	621	41	662
New Ipswich . . . . .	1015	807	47	854
Pelham . . . . .	3295	2683	133	2816
Peterborough . . . . .	2739	2088	251	2339
Sharon . . . . .	101	83	17	100
Temple . . . . .	382	282	22	304
Weare . . . . .	1386	910	81	991
Wilton . . . . .	1605	1018	93	1111
Windsor . . . . .	39	28	5	33
<b>Total . . . . .</b>	<b>131858</b>	<b>98143</b>	<b>7149</b>	<b>105248</b>

HILLSBOROUGH COUNTY	GOVERNOR				U. S. SENATOR		
	Thomson, R	Crowley, D	McLane, Ind.	Scattering	Powell, R	McIntyre, D	Scattering
November 7, 1972							
Amherst . . . . .	1130	688	823	—	1297	1331	—
Antrim . . . . .	378	187	172	—	440	281	—
Bedford . . . . .	1415	1245	341	—	1700	1294	—
Bennington . . . . .	201	100	29	—	226	105	—
Brookline . . . . .	259	202	72	—	268	262	—
Deering . . . . .	158	75	23	—	155	106	—
Francestown . . . . .	181	55	131	—	205	159	—
Goffstown . . . . .	1657	1957	327	—	2014	1975	—
Greenfield . . . . .	176	93	106	—	199	172	—
Greenville . . . . .	256	339	29	—	239	407	—
Hancock . . . . .	274	121	262	3	344	306	—
Hillsborough . . . . .	717	237	214	—	712	437	—
Hollis . . . . .	646	426	255	—	703	707	—
Hudson . . . . .	1503	2227	304	—	1360	2756	—
Litchfield . . . . .	285	291	69	—	290	356	—
Lyndeborough . . . . .	183	93	81	—	214	140	—
Manchester —							
Ward 1 . . . . .	1400	1867	781	—	1876	2144	—
Ward 2 . . . . .	1404	2148	319	—	1765	1996	—
Ward 3 . . . . .	893	1817	164	—	853	1758	—
Ward 4 . . . . .	1066	1947	183	2	1305	1861	—
Ward 5 . . . . .	802	1909	57	—	1018	1827	—
Ward 6 . . . . .	1234	2226	158	—	1571	2059	—
Ward 7 . . . . .	1100	2079	79	—	1511	1816	—
Ward 8 . . . . .	1041	1962	138	2	1342	1819	—
Ward 9 . . . . .	909	2286	114	—	1272	2024	—
Ward 10 . . . . .	1300	2128	80	—	1654	1895	—
Ward 11 . . . . .	764	1918	75	—	928	1834	—
Ward 12 . . . . .	1156	2216	83	—	1348	2133	—
Mason . . . . .	128	56	70	—	118	138	—
Merrimack . . . . .	1620	1816	303	—	1619	2116	—
Milford . . . . .	1338	1233	453	—	1517	1530	—
Mont Vernon . . . . .	185	135	151	—	226	235	—
Nashua —							
Ward 1 . . . . .	1004	1371	409	—	994	1803	—
Ward 2 . . . . .	1022	1200	488	—	1060	1654	—
Ward 3 . . . . .	707	1270	243	2	623	1525	—
Ward 4 . . . . .	478	1432	114	—	433	1624	—
Ward 5 . . . . .	636	1359	110	—	619	1510	—
Ward 6 . . . . .	117	1818	178	—	675	2076	—
Ward 7 . . . . .	534	1761	93	—	546	1877	—
Ward 8 . . . . .	1036	1629	310	—	1076	1981	—
Ward 9 . . . . .	685	1061	165	—	644	1273	2
New Boston . . . . .	291	199	149	1	394	246	—
New Ipswich . . . . .	429	261	130	—	379	406	—
Pelham . . . . .	782	1471	192	—	774	1712	—
Peterborough . . . . .	839	465	870	—	1173	1065	—
Sharon . . . . .	35	20	37	—	48	47	—
Temple . . . . .	160	63	65	—	181	98	—
Weare . . . . .	572	228	158	1	567	384	—
Wilton . . . . .	457	375	196	—	492	522	—
Windsor . . . . .	24	3	4	—	17	11	—
Totals . . . . .	35567	52065	10,357	11	40984	57793	2

GENERAL ELECTION	Names on Regular Checklist	Regular States Ballots Cast	State Absentee Ballots Cast	Total of Regular and Absentee Cast
MERRIMACK COUNTY				
November 7, 1972				
Allenstown . . . . .	1764	1415	86	1501
Andover . . . . .	925	604	75	679
Boscawen . . . . .	1700	1036	51	1087
Bow . . . . .	1778	1412	94	1506
Bradford . . . . .	588	415	42	457
Canterbury . . . . .	578	446	34	480
Chichester . . . . .	609	449	34	483
Concord —				
Ward 1 . . . . .	1691	1355	89	1444
Ward 2 . . . . .	2049	1711	146	1857
Ward 3 . . . . .	1510	1230	164	1394
Ward 4 . . . . .	1748	1460	117	1577
Ward 5 . . . . .	1462	1177	107	1284
Ward 6 . . . . .	1587	1316	77	1393
Ward 7 . . . . .	2202	1869	174	2043
Ward 8 . . . . .	2239	1877	166	2043
Danbury . . . . .	321	212	11	223
Dunbarton . . . . .	549	418	40	458
Epsom . . . . .	910	677	54	731
Franklin —				
Ward 1 . . . . .	1384	967	97	1064
Ward 2 . . . . .	1420	866	104	970
Ward 3 . . . . .	2258	1088	114	1202
Henniker . . . . .	1221	932	90	1022
Hill . . . . .	330	202	9	211
Hooksett . . . . .	4380	2562	134	2696
Hopkinton . . . . .	2278	1650	162	1812
Loudon . . . . .	1003	672	33	705
Newbury . . . . .	465	320	70	390
New London . . . . .	1715	1255	234	1489
Northfield . . . . .	1226	794	70	864
Pembroke . . . . .	3129	2045	166	2211
Pittsfield . . . . .	1452	1027	85	1112
Salisbury . . . . .	347	255	24	279
Sutton . . . . .	538	404	28	432
Warner . . . . .	982	668	82	750
Webster . . . . .	446	317	30	347
Wilnot . . . . .	342	227	30	257
Totals . . . . .	49126	35330	3123	38453

MERRIMACK COUNTY	GOVERNOR				U. S. SENATOR		
	Thomson, R	Crowley, D	McLane, Ind.	Scattering	Powell, R	McIntyre, D	Scattering
November 7, 1972							
Allenstown . . . . .	476	827	110	—	486	960	—
Andover . . . . .	336	110	223	—	334	312	—
Boscawen . . . . .	433	277	300	—	436	540	—
Bow . . . . .	603	288	464	—	632	699	—
Bradford . . . . .	237	60	143	—	252	163	—
Canterbury . . . . .	195	66	198	—	181	275	—
Chichester . . . . .	272	95	102	1	261	213	—
Concord —							
Ward 1 . . . . .	526	460	409	—	561	841	—
Ward 2 . . . . .	587	461	747	3	694	1096	—
Ward 3 . . . . .	317	230	803	—	392	910	—
Ward 4 . . . . .	473	463	578	—	559	969	—
Ward 5 . . . . .	382	283	574	—	423	784	—
Ward 6 . . . . .	405	504	413	4	434	870	1
Ward 7 . . . . .	574	458	946	—	677	1249	—
Ward 8 . . . . .	825	495	665	—	895	1059	—
Danbury . . . . .	133	26	58	—	133	75	—
Dunbarton . . . . .	222	100	110	—	231	204	—
Epsom . . . . .	417	162	124	—	386	321	—
Franklin —							
Ward 1 . . . . .	398	327	207	2	378	550	—
Ward 2 . . . . .	298	447	174	—	288	645	—
Ward 3 . . . . .	418	457	271	—	407	744	—
Henniker . . . . .	437	207	338	—	448	515	—
Hill . . . . .	129	33	42	—	132	75	—
Hooksett . . . . .	1212	1169	171	—	1389	1176	—
Hopkinton . . . . .	693	327	753	—	722	1002	—
Loudon . . . . .	369	178	150	—	335	350	—
Newbury . . . . .	195	82	98	—	201	171	—
New London . . . . .	601	161	672	—	813	533	—
Northfield . . . . .	420	228	176	3	369	440	—
Pembroke . . . . .	829	834	453	—	856	1273	—
Pittsfield . . . . .	579	313	188	—	583	493	—
Salisbury . . . . .	140	50	79	2	135	130	—
Sutton . . . . .	151	99	138	—	188	198	—
Warner . . . . .	338	122	314	—	319	383	—
Webster . . . . .	145	63	127	1	143	186	—
Wilmot . . . . .	122	50	76	—	132	107	—
Totals . . . . .	14887	10512	11394	16	15805	20511	1

GENERAL ELECTION	Names on Regular Checklist	Regular States Ballots Cast	State Absentee Ballots Cast	Total of Regular and Absentee Cast
ROCKINGHAM COUNTY				
November 7, 1972				
Atkinson . . . . .	1423	1087	75	1162
Auburn . . . . .	1125	852	68	920
Brentwood . . . . .	749	546	32	578
Candia . . . . .	1204	907	95	1002
Chester . . . . .	938	679	51	730
Danville . . . . .	547	403	21	424
Deerfield . . . . .	845	624	47	671
Derry . . . . .	7660	4785	329	5114
East Kingston . . . . .	564	380	38	418
Epping . . . . .	1460	945	75	1020
Exeter . . . . .	5827	3987	493	4480
Fremont . . . . .	712	497	38	535
Greenland . . . . .	1154	828	69	897
Hampstead . . . . .	1672	1424	83	1507
Hampton . . . . .	5049	3770	352	4122
Hampton Falls . . . . .	821	653	56	709
Kensington . . . . .	653	525	43	568
Kingston . . . . .	1810	1330	99	1429
Londonderry . . . . .	3159	2172	146	2318
New Castle . . . . .	770	472	99	571
Newfields . . . . .	485	335	30	365
Newington . . . . .	367	273	27	300
Newmarket . . . . .	2318	1519	84	1603
Newton . . . . .	1283	898	50	948
North Hampton . . . . .	2008	1433	140	1573
Northwood . . . . .	1069	773	63	836
Nottingham . . . . .	705	519	22	547
Plaistow . . . . .	2874	1986	95	2081
Portsmouth —				
Ward 1 . . . . .	1962	1431	238	1669
Ward 2 . . . . .	1972	1480	198	1678
Ward 3 . . . . .	1206	899	148	1047
Ward 4 . . . . .	1946	1438	172	1610
Ward 5 . . . . .	1781	1230	242	1472
Ward 6 . . . . .	1074	902	86	988
Raymond . . . . .	1986	1399	105	1504
Rye . . . . .	2645	1900	249	2149
Salem . . . . .	11104	9052	383	9435
Sandown . . . . .	535	389	38	427
Seabrook . . . . .	2446	1418	124	1542
South Hampton . . . . .	342	291	10	301
Stratham . . . . .	988	739	68	807
Windham . . . . .	2121	1457	109	1566
Totals . . . . .	81359	58627	4990	63617

ROCKINGHAM COUNTY	GOVERNOR				U. S. SENATOR		
	Thomson, R	Crowley, D	McLane, Ind.	Scattering	Powell, R	McIntyre, D	Scattering
November 7, 1972							
Atkinson . . . . .	531	262	303	—	587	513	—
Auburn . . . . .	435	396	39	1	520	359	—
Brentwood . . . . .	332	130	77	2	348	207	—
Candia . . . . .	588	286	75	—	679	279	—
Chester . . . . .	369	191	116	—	452	213	—
Danville . . . . .	250	116	33	—	255	142	—
Deerfield . . . . .	391	190	92	1	406	261	—
Derry . . . . .	2460	1665	666	—	2599	2275	—
East Kingston . . . . .	192	89	109	1	205	197	—
Epping . . . . .	412	430	94	—	473	485	—
Exeter . . . . .	1777	1059	1289	—	1853	2375	—
Fremont . . . . .	318	127	49	—	322	178	—
Greenland . . . . .	266	233	363	—	319	550	—
Hampstead . . . . .	704	329	299	—	789	559	—
Hampton . . . . .	1475	1102	1326	—	1618	2366	—
Hampton Falls . . . . .	395	109	159	—	438	249	—
Kensington . . . . .	233	153	162	—	246	306	—
Kingston . . . . .	782	337	208	—	769	575	—
Londonderry . . . . .	1177	812	192	—	1230	965	—
New Castle . . . . .	140	90	332	—	169	386	—
Newfields . . . . .	150	101	81	—	132	219	—
Newington . . . . .	104	69	104	—	83	207	—
Newmarket . . . . .	390	828	313	—	374	1172	—
Newton . . . . .	471	246	102	—	448	408	—
North Hampton . . . . .	564	360	567	—	579	940	—
Northwood . . . . .	447	177	162	—	437	358	—
Nottingham . . . . .	277	125	101	—	288	223	—
Plaistow . . . . .	1006	592	290	—	947	984	—
Portsmouth —							
Ward 1 . . . . .	329	583	624	3	439	1177	—
Ward 2 . . . . .	367	480	718	—	454	1144	—
Ward 3 . . . . .	276	329	371	—	311	696	—
Ward 4 . . . . .	341	485	714	—	463	1121	—
Ward 5 . . . . .	298	361	381	—	355	815	—
Ward 6 . . . . .	181	330	330	1	197	656	—
Raymond . . . . .	687	620	96	—	848	579	—
Rye . . . . .	832	519	970	—	915	1249	—
Salem . . . . .	3996	3634	536	—	3003	5485	—
Sandown . . . . .	260	110	42	—	274	130	—
Seabrook . . . . .	786	417	134	—	773	655	—
South Hampton . . . . .	126	71	36	—	139	102	—
Stratham . . . . .	273	162	320	—	299	463	—
Windham . . . . .	758	544	130	—	721	745	—
Totals . . . . .	26146	19249	13105	9	26706	32968	—

GENERAL ELECTION				
STRAFFORD COUNTY	Names on Regular Checklist	Regular States Ballots Cast	State Absentee Ballots Cast	Total of Regular and Absentee Cast
November 7, 1972				
Barrington . . . . .	1139	861	70	931
Dover —				
Ward 1 . . . . .	1878	1514	112	1626
Ward 2 . . . . .	1980	1371	112	1483
Ward 3 . . . . .	1893	1469	149	1618
Ward 4 . . . . .	1757	1356	141	1497
Ward 5 . . . . .	1906	1587	116	1703
Ward 6 . . . . .	1364	1026	94	1120
Durham . . . . .	3561	2275	335	2610
Farmington . . . . .	2055	1376	183	1559
Lee . . . . .	968	693	55	748
Madbury . . . . .	414	317	13	330
Middleton . . . . .	237	117	6	123
Milton . . . . .	1268	736	38	774
New Durham . . . . .	425	304	39	343
Rochester —				
Ward 1 . . . . .	1580	1311	59	1370
Ward 2 . . . . .	2036	1596	115	1711
Ward 3 . . . . .	1644	1297	80	1377
Ward 4 . . . . .	2291	1861	118	1979
Ward 5 . . . . .	1883	1462	111	1573
Rollinsford . . . . .	1434	932	51	983
Somersworth —				
Ward 1 . . . . .	782	382	39	421
Ward 2 . . . . .	1339	932	87	1019
Ward 3 . . . . .	1748	1099	71	1170
Ward 4 . . . . .	1549	759	76	835
Ward 5 . . . . .	620	397	35	432
Strafford . . . . .	687	474	41	515
Totals . . . . .	38438	27504	2346	29850

STRAFFORD COUNTY	GOVERNOR				U. S. SENATOR		
	Thomson, R	Crowley, D	McLane, Ind.	Scattering	Powell, R	McIntyre, D	Scattering
November 7, 1972							
Barrington . . . . .	407	291	194	—	367	534	—
Dover —							
Ward 1 . . . . .	570	742	246	—	562	1008	—
Ward 2 . . . . .	362	779	91	4	359	942	—
Ward 3 . . . . .	471	843	224	—	480	1084	—
Ward 4 . . . . .	520	600	255	—	518	889	—
Ward 5 . . . . .	583	659	370	—	572	1063	—
Ward 6 . . . . .	392	466	117	—	484	614	—
Durham . . . . .	476	596	1468	14	683	1826	—
Farmington . . . . .	826	566	61	—	802	705	—
Lee . . . . .	225	209	278	—	234	492	—
Madbury . . . . .	113	91	115	—	106	217	—
Middleton . . . . .	63	47	3	—	58	55	—
Milton . . . . .	426	265	38	—	385	305	—
New Durham . . . . .	226	71	29	—	218	106	—
Rochester —							
Ward 1 . . . . .	727	528	51	—	651	675	—
Ward 2 . . . . .	652	777	221	4	615	1034	—
Ward 3 . . . . .	487	732	81	—	437	888	—
Ward 4 . . . . .	628	1081	117	—	536	1374	—
Ward 5 . . . . .	699	697	89	—	644	890	—
Rollinsford . . . . .	321	494	120	—	294	656	—
Somersworth —							
Ward 1 . . . . .	133	224	40	2	120	289	—
Ward 2 . . . . .	328	560	56	—	287	703	—
Ward 3 . . . . .	326	725	78	—	292	849	—
Ward 4 . . . . .	180	565	49	—	174	636	—
Ward 5 . . . . .	100	296	9	—	84	333	—
Strafford . . . . .	290	97	102	2	295	198	—
Totals . . . . .	10531	13001	4502	26	10257	18365	—

GENERAL ELECTION	Names on Regular Checklist	Regular States Ballots Cast	State Absentee Ballots Cast	Total of Regular and Absentee Cast
SULLIVAN COUNTY				
November 7, 1972				
Acworth . . . . .	307	218	22	240
Charlestown . . . . .	1924	1501	115	1616
Claremont —				
Ward 1 . . . . .	1900	1230	210	1440
Ward 2 . . . . .	3371	2389	273	2662
Ward 3 . . . . .	2541	1480	171	1651
Cornish . . . . .	738	555	49	604
Croydon . . . . .	241	174	12	186
Goshen . . . . .	268	206	10	216
Grantham . . . . .	235	156	15	171
Langdon . . . . .	217	151	24	175
Lempster . . . . .	264	190	9	199
Newport . . . . .	3630	2119	403	2522
Plainfield . . . . .	806	553	58	611
Springfield . . . . .	280	180	29	209
Sunapee . . . . .	1250	871	179	1050
Unity . . . . .	378	220	12	232
Washington . . . . .	235	146	34	180
Totals . . . . .	18585	12339	1625	13964

SULLIVAN COUNTY	GOVERNOR				U. S. SENATOR		
	Thomson, R	Crowley, D	McLane, Ind.	Scattering	Powell, R	McIntyre, D	Scattering
November 7, 1972							
Acworth . . . . .	84	51	111	—	96	126	—
Charlestown . . . .	564	533	334	—	539	877	—
Claremont —							
Ward 1 . . . . .	464	682	218	—	443	931	—
Ward 2 . . . . .	881	932	739	—	877	1683	—
Ward 3 . . . . .	428	904	244	—	404	1192	—
Cornish . . . . .	269	131	185	—	266	309	—
Croydon . . . . .	92	51	32	1	101	75	—
Goshen . . . . .	98	68	42	—	79	129	—
Grantham . . . . .	83	56	21	—	83	82	—
Langdon . . . . .	85	41	33	5	98	71	—
Lempster . . . . .	119	39	31	—	108	81	—
Newport . . . . .	1062	1026	343	—	985	1443	—
Plainfield . . . . .	152	119	316	2	207	380	—
Springfield . . . .	104	40	57	—	119	88	—
Sunapee . . . . .	605	200	195	—	614	382	—
Unity . . . . .	98	74	37	—	78	126	—
Washington . . . . .	120	35	24	—	110	67	—
Totals . . . . .	5308	4982	2962	8	5207	8042	—

GENERAL ELECTION  FIRST CONGRESSIONAL DISTRICT  November 7, 1972	Wyman, r	Morrow, d	Scattering
Albany . . . . .	85	24	—
Alton . . . . .	960	145	—
Atkinson . . . . .	820	235	—
Auburn . . . . .	694	171	—
Barnstead . . . . .	472	154	—
Barrington . . . . .	596	221	—
Bartlett . . . . .	460	148	—
Bedford . . . . .	2358	532	—
Belmont . . . . .	771	289	—
Brentwood . . . . .	436	107	—
Brookfield . . . . .	175	17	—
Candia . . . . .	804	136	—
Canterbury . . . . .	332	113	—
Center Harbor . . . . .	239	120	3
Chatham . . . . .	42	31	—
Chester . . . . .	575	94	—
Chichester . . . . .	378	90	—
Conway . . . . .	1768	572	—
Danville . . . . .	315	70	—
Deerfield . . . . .	515	128	1
Derry . . . . .	3537	1152	—
Dover —			
Ward 1 . . . . .	1007	435	—
Ward 2 . . . . .	763	501	—
Ward 3 . . . . .	958	572	—
Ward 4 . . . . .	991	387	—
Ward 5 . . . . .	1179	408	—
Ward 6 . . . . .	697	283	—
Durham . . . . .	1419	978	10
East Kingston . . . . .	277	103	—
Eaton . . . . .	97	41	—
Effingham . . . . .	155	50	1
Epping . . . . .	599	335	—
Epsom . . . . .	578	114	—
Exeter . . . . .	2987	996	—
Farmington . . . . .	1128	386	—
Freedom . . . . .	201	71	—
Fremont . . . . .	394	95	—
Gilford . . . . .	1511	441	3
Gilmanton . . . . .	465	132	—
Goffstown . . . . .	3010	918	—
Greenland . . . . .	688	168	—
Hampstead . . . . .	1014	278	—

<p>GENERAL ELECTION</p> <p>FIRST CONGRESSIONAL DISTRICT</p> <p>November 7, 1972</p>	<p>Wyman, r</p>	<p>Morrow, d</p>	<p>Scattering</p>
Hampton . . . . .	2773	984	—
Hampton Falls . . . . .	538	113	—
Hale's Location . . . . .	—	—	—
Hart's Location . . . . .	9	4	—
Hooksett . . . . .	2030	532	—
Jackson . . . . .	175	91	—
Kensington . . . . .	378	152	—
Kingston . . . . .	984	305	—
Laconia —			
Ward 1 . . . . .	788	242	—
Ward 2 . . . . .	647	612	—
Ward 3 . . . . .	302	130	—
Ward 4 . . . . .	646	268	—
Ward 5 . . . . .	758	386	—
Ward 6 . . . . .	1008	369	—
Lee . . . . .	471	231	—
Londonderry . . . . .	1662	462	—
Loudon . . . . .	486	190	—
Madbury . . . . .	222	99	—
Madison . . . . .	285	62	—
Manchester —			
Ward 1 . . . . .	3146	847	—
Ward 2 . . . . .	2796	969	—
Ward 3 . . . . .	1715	993	—
Ward 4 . . . . .	2136	972	—
Ward 5 . . . . .	1688	1014	—
Ward 6 . . . . .	2615	938	—
Ward 7 . . . . .	2302	855	—
Ward 8 . . . . .	2298	782	—
Ward 9 . . . . .	2129	981	—
Ward 10 . . . . .	2642	805	—
Ward 11 . . . . .	1674	945	—
Ward 12 . . . . .	2414	957	—
Meredith . . . . .	1253	318	—
Merrimack . . . . .	2708	890	—
Middleton . . . . .	72	38	—
Milton . . . . .	530	202	—
Moultonborough . . . . .	785	197	—
New Castle . . . . .	433	107	—
New Durham . . . . .	279	49	—
Newfields . . . . .	240	96	—
New Hampton . . . . .	318	110	—
Newington . . . . .	214	59	—

GENERAL ELECTION FIRST CONGRESSIONAL DISTRICT (concluded) November 7, 1972	Wyman, r	Merrow, d	Scattering
Newmarket . . . . .	758	733	—
Newton . . . . .	588	219	—
Northfield . . . . .	564	219	1
North Hampton . . . . .	1121	319	—
Northwood . . . . .	601	157	—
Nottingham . . . . .	387	118	—
Ossipee . . . . .	569	222	—
Pittsfield . . . . .	801	256	—
Plaistow . . . . .	1359	484	—
Portsmouth —			
Ward 1 . . . . .	1011	485	2
Ward 2 . . . . .	1066	463	—
Ward 3 . . . . .	688	251	—
Ward 4 . . . . .	1134	350	—
Ward 5 . . . . .	722	358	—
Ward 6 . . . . .	494	307	—
Raymond . . . . .	1003	356	—
Rochester —			
Ward 1 . . . . .	1036	293	—
Ward 2 . . . . .	1199	439	—
Ward 3 . . . . .	878	443	—
Ward 4 . . . . .	1240	641	—
Ward 5 . . . . .	1106	503	—
Rollinsford . . . . .	587	344	—
Rye . . . . .	1580	431	—
Sanbornton . . . . .	380	142	—
Sandown . . . . .	307	68	—
Sandwich . . . . .	386	95	—
Seabrook . . . . .	894	406	—
Somersworth —			
Ward 1 . . . . .	257	158	—
Ward 2 . . . . .	633	352	—
Ward 3 . . . . .	648	468	—
Ward 4 . . . . .	389	409	—
Ward 5 . . . . .	199	215	—
South Hampton . . . . .	172	61	—
Strafford . . . . .	404	81	—
Stratham . . . . .	612	126	—
Tamworth . . . . .	438	191	—
Tilton . . . . .	834	338	—
Tuftonboro . . . . .	549	97	—
Wakefield . . . . .	645	146	—
Windham . . . . .	1010	385	—
Wolfeboro . . . . .	1484	270	—
Totals . . . . .	115732	42996	21

GENERAL ELECTION  SECOND CONGRESSIONAL DISTRICT  November 7, 1972	Cleveland, r	Officer, d	Scattering
Acworth . . . . .	173	57	—
Alexandria . . . . .	175	44	—
Allenstown . . . . .	742	570	—
Alstead . . . . .	339	141	—
Amherst . . . . .	2100	475	—
Andover . . . . .	484	176	—
Antrim . . . . .	552	161	—
Ashland . . . . .	564	128	—
Atk. & Gil. Ac. Gt. . . . .	—	—	—
Bath . . . . .	258	28	—
Bean's Grant . . . . .	—	—	—
Bean's Purchase . . . . .	—	—	—
Bennington . . . . .	246	74	—
Benton . . . . .	41	4	—
Berlin —			
Ward 1 . . . . .	836	778	—
Ward 2 . . . . .	1132	740	—
Ward 3 . . . . .	1273	632	—
Ward 4 . . . . .	673	876	—
Bethlehem . . . . .	475	194	—
Boscawen . . . . .	774	208	—
Bow . . . . .	1220	240	—
Bradford . . . . .	366	70	—
Bridgewater . . . . .	186	47	1
Bristol . . . . .	748	106	—
Brookline . . . . .	394	129	—
Cambridge . . . . .	—	—	—
Campton . . . . .	515	109	—
Canaan . . . . .	444	252	—
Carroll . . . . .	167	55	—
Chandler's Pur. . . . .	—	—	—
Charlestown . . . . .	849	496	—
Chesterfield . . . . .	588	239	—
Claremont —			
Ward 1 . . . . .	668	717	—
Ward 2 . . . . .	1500	1084	—
Ward 3 . . . . .	717	885	—
Clarksville . . . . .	49	9	—
Colebrook . . . . .	678	83	—
Columbia . . . . .	124	39	—
Concord —			
Ward 1 . . . . .	983	415	—

GENERAL ELECTION  SECOND CONGRESSIONAL DISTRICT  November 7, 1972	Cleveland, r	Officer, d	Scattering
Ward 2 . . . . .	1235	546	—
Ward 3 . . . . .	883	413	—
Ward 4 . . . . .	978	513	—
Ward 5 . . . . .	809	378	—
Ward 6 . . . . .	814	464	—
Ward 7 . . . . .	1360	556	—
Ward 8 . . . . .	1424	518	—
Cornish . . . . .	380	202	—
Crawford's Pur. . . . .	—	—	—
Croydon . . . . .	127	50	—
Cutt's Grant . . . . .	—	—	—
Dalton . . . . .	137	42	—
Danbury . . . . .	171	38	—
Deering . . . . .	196	57	—
Dix's Grant . . . . .	—	—	—
Dixville . . . . .	14	3	—
Dorchester . . . . .	69	13	—
Dublin . . . . .	380	154	—
Dummer . . . . .	82	19	—
Dunbarton . . . . .	303	110	—
Easton . . . . .	42	30	—
Ellsworth . . . . .	12	2	—
Enfield . . . . .	647	352	—
Errol . . . . .	80	17	—
Erving's Grant . . . . .	—	—	—
Fitzwilliam . . . . .	465	142	—
Francestown . . . . .	286	75	—
Franconia . . . . .	257	229	—
Franklin —			
Ward 1 . . . . .	639	291	—
Ward 2 . . . . .	533	375	—
Ward 3 . . . . .	742	386	—
Gilsum . . . . .	139	61	—
Gorham . . . . .	837	500	—
Goshen . . . . .	142	70	—
Grafton . . . . .	162	46	—
Grantham . . . . .	115	46	—
Greenfield . . . . .	278	82	—
Green's Grant . . . . .	—	—	—
Greenville . . . . .	253	273	—
Groton . . . . .	35	23	—
Hadley's Purchase . . . . .	—	—	—

GENERAL ELECTION  SECOND CONGRESSIONAL DISTRICT  November 7, 1972	Cleveland, r	Officer, d	Scattering
Hancock . . . . .	527	119	—
Hanover . . . . .	1312	2058	—
Harrisville . . . . .	190	139	—
Haverhill . . . . .	1152	175	—
Hebron . . . . .	132	29	—
Henniker . . . . .	677	259	—
Hill . . . . .	180	26	—
Hillsborough . . . . .	951	182	—
Hinsdale . . . . .	732	381	—
Holderness . . . . .	470	92	—
Hollis . . . . .	1121	284	—
Hopkinton . . . . .	1355	376	—
Hudson . . . . .	2658	1327	—
Jaffrey . . . . .	1218	592	—
Jefferson . . . . .	270	48	—
Keene —			
Ward 1 . . . . .	889	537	—
Ward 2 . . . . .	890	451	—
Ward 3 . . . . .	901	419	—
Ward 4 . . . . .	1699	637	—
Ward 5 . . . . .	1081	653	—
Kilkenny . . . . .	—	—	—
Lancaster . . . . .	1183	239	—
Landaff . . . . .	76	9	—
Langdon . . . . .	132	39	—
Lebanon —			
Ward 1 . . . . .	883	434	—
Ward 2 . . . . .	593	476	—
Ward 3 . . . . .	869	486	—
Lempster . . . . .	158	37	—
Lincoln . . . . .	314	101	—
Lisbon . . . . .	522	134	—
Litchfield . . . . .	454	167	—
Littleton . . . . .	1919	543	—
Livermore . . . . .	—	—	—
Low & Burbank's Gt. . . . .	—	—	—
Lyman . . . . .	58	25	—
Lyme . . . . .	337	259	—
Lyndeborough . . . . .	288	59	—
Marlborough . . . . .	500	239	—
Marlow . . . . .	150	45	—

GENERAL ELECTION SECOND CONGRESSIONAL DISTRICT November 7, 1972	Cleveland, r	Officer, d	Scattering
Martin's Location . . . . .	—	—	—
Mason . . . . .	195	61	—
Milan . . . . .	219	91	—
Milford . . . . .	2227	751	—
Millsfield . . . . .	3	—	—
Monroe . . . . .	192	37	—
Mont Vernon . . . . .	349	100	—
Nashua —			
Ward 1 . . . . .	1835	885	—
Ward 2 . . . . .	1896	766	—
Ward 3 . . . . .	1182	881	—
Ward 4 . . . . .	889	1047	—
Ward 5 . . . . .	1081	971	—
Ward 6 . . . . .	1391	1221	—
Ward 7 . . . . .	1106	1193	—
Ward 8 . . . . .	1829	1100	—
Ward 9 . . . . .	1214	653	—
Nelson . . . . .	147	40	—
New Boston . . . . .	526	96	—
Newbury . . . . .	288	83	—
New Ipswich . . . . .	539	219	—
New London . . . . .	1196	251	—
Newport . . . . .	1543	811	—
Northumberland . . . . .	721	387	—
Odell . . . . .	—	—	—
Orange . . . . .	49	20	—
Orford . . . . .	316	101	—
Pelham . . . . .	1378	911	—
Pembroke . . . . .	1421	643	—
Peterborough . . . . .	1641	659	—
Piermont . . . . .	212	52	—
Pinkham's Grant . . . . .	7	2	—
Pittsburg . . . . .	293	24	—
Plainfield . . . . .	369	213	—
Plymouth . . . . .	1238	368	4
Randolph . . . . .	114	26	—
Richmond . . . . .	128	45	—
Rindge . . . . .	461	258	—
Roxbury . . . . .	61	17	—
Rumney . . . . .	353	80	—
Salem . . . . .	4673	3093	—
Salisbury . . . . .	213	59	—
Sargent's Purchase . . . . .	—	—	—

GENERAL ELECTION	Cleveland, r	Officer, d	Scattering
SECOND CONGRESSIONAL DISTRICT (concluded)			
November 7, 1972			
Second Col.Gt. . . . .	—	—	—
Sharon . . . . .	69	29	—
Shelburne . . . . .	87	24	—
Springfield . . . . .	161	43	—
Stark . . . . .	97	71	—
Stewartstown . . . . .	175	62	—
Stoddard . . . . .	125	28	—
Stratford . . . . .	166	69	—
Success . . . . .	—	1	—
Sugar Hill . . . . .	177	43	—
Sullivan . . . . .	115	45	—
Sunapee . . . . .	811	199	—
Surry . . . . .	185	49	—
Sutton . . . . .	270	120	—
Swanzey . . . . .	1226	495	—
Temple . . . . .	238	46	—
Thomp.&Mes'sPur. . . . .	4	—	—
Thornton . . . . .	248	40	—
Troy . . . . .	327	272	—
Unity . . . . .	116	93	—
Walpole . . . . .	913	436	—
Warner . . . . .	611	158	—
Warren . . . . .	268	30	—
Washington . . . . .	152	22	—
Waterville Valley . . . . .	54	29	—
Weare . . . . .	754	182	—
Webster . . . . .	269	66	—
Wentworth . . . . .	166	21	—
Wentworth's Loc. . . . .	16	2	—
Westmoreland . . . . .	375	117	—
Whitefield . . . . .	585	149	—
Wilmot . . . . .	185	63	—
Wilton . . . . .	742	248	—
Winchester . . . . .	599	302	—
Windsor . . . . .	23	4	—
Woodstock . . . . .	317	73	—
Totals . . . . .	107,021	51,259	5

GENERAL ELECTION			
COUNCILOR District No. 1	Hersom, r	Hersom, d	Scattering
November 7, 1972			
Albany . . . . .	77	23	—
Alexandria . . . . .	197	—	—
Alton . . . . .	819	151	—
Ashland . . . . .	608	—	—
At. & Gil. Ac. Gt. . . . .	—	—	—
Bartlett . . . . .	439	111	—
Bath . . . . .	265	—	—
Bean's Grant . . . . .	—	—	—
Bean's Purchase . . . . .	—	—	—
Belmont . . . . .	958	—	—
Benton . . . . .	39	3	—
Berlin —			
Ward 1 . . . . .	1381	—	—
Ward 2 . . . . .	716	968	—
Ward 3 . . . . .	1028	716	—
Ward 4 . . . . .	351	1044	—
Bethlehem . . . . .	440	174	—
Bridgewater . . . . .	172	44	—
Bristol . . . . .	790	—	—
Brookfield . . . . .	160	20	—
Cambridge . . . . .	—	—	—
Campton . . . . .	472	103	—
Canaan . . . . .	380	222	—
Carroll . . . . .	147	66	—
Center Harbor . . . . .	209	104	—
Chandler's Purchase . . . . .	—	—	—
Chatham . . . . .	44	20	—
Clarksville . . . . .	42	11	—
Colebrook . . . . .	610	103	—
Columbia . . . . .	112	37	—
Conway . . . . .	1558	464	—
Cornish . . . . .	350	192	—
Crawford's Pur. . . . .	—	—	—
Croydon . . . . .	113	47	—
Cutt's Grant . . . . .	—	—	—
Dalton . . . . .	179	—	—
Danbury . . . . .	137	42	—
Dix's Grant . . . . .	—	—	—
Dixville . . . . .	17	—	—
Dorchester . . . . .	71	9	—
Dummer . . . . .	74	25	—
Easton . . . . .	34	29	—

<p>GENERAL ELECTION</p> <p>COUNCILOR</p> <p>District No. 1</p> <p>November 7, 1972</p>	<p>Hersom, r</p>	<p>Hersom, d</p>	<p>Scattering</p>
Eaton . . . . .	90	33	—
Effingham . . . . .	185	—	—
Ellsworth . . . . .	13	—	—
Enfield . . . . .	512	397	—
Errol . . . . .	72	16	2
Erving's Grant . . . . .	—	—	—
Franconia . . . . .	415	—	6
Freedom . . . . .	135	—	—
Gilford . . . . .	1315	449	—
Gorham . . . . .	1219	—	—
Grafton . . . . .	137	44	—
Grantham . . . . .	93	47	—
Green's Grant . . . . .	—	—	—
Groton . . . . .	32	21	—
Hadley's Purchase . . . . .	—	—	—
Hale's Location . . . . .	—	—	—
Hanover . . . . .	2680	—	—
Hart's Location . . . . .	9	3	—
Haverhill . . . . .	1033	188	—
Hebron . . . . .	122	26	—
Hill . . . . .	163	30	—
Holderness . . . . .	510	—	—
Jackson . . . . .	162	77	—
Jefferson . . . . .	312	—	—
Kilkenny . . . . .	—	—	—
Laconia —	—	—	—
Ward 1 . . . . .	905	—	—
Ward 2 . . . . .	1095	—	—
Ward 3 . . . . .	370	—	—
Ward 4 . . . . .	713	—	—
Ward 5 . . . . .	630	345	—
Ward 6 . . . . .	837	371	—
Lancaster . . . . .	1125	289	—
Landaff . . . . .	72	10	—
Lebanon —	—	—	—
Ward 1 . . . . .	698	409	—
Ward 2 . . . . .	447	518	—
Ward 3 . . . . .	1220	—	—
Lincoln . . . . .	269	121	—
Lisbon . . . . .	464	155	—
Littleton . . . . .	1706	591	—
Livermore . . . . .	—	—	—

GENERAL ELECTION			
COUNCILOR District No. 1	Hersom, r	Hersom, d	Scattering
November 7, 1972			
Low&Burbank's Gt. . . . .	—	—	—
Lyman . . . . .	47	30	—
Lyme . . . . .	535	—	—
Madison . . . . .	338	—	—
Martin's Location . . . . .	—	—	—
Meredith . . . . .	1266	122	—
Middleton . . . . .	55	47	—
Milan . . . . .	194	101	—
Millsfield . . . . .	3	—	—
Milton . . . . .	433	217	—
Monroe . . . . .	221	—	—
Moultonborough . . . . .	712	167	—
New Durham . . . . .	232	57	—
New Hampton . . . . .	376	—	—
Northumberland . . . . .	612	507	—
Odell . . . . .	—	—	—
Orange . . . . .	64	—	—
Orford . . . . .	300	73	—
Ossipee . . . . .	683	—	—
Piermont . . . . .	174	76	—
Pinkham's Grant . . . . .	4	2	—
Pittsburg . . . . .	243	34	—
Plainfield . . . . .	328	199	—
Plymouth . . . . .	1457	—	3
Randolph . . . . .	128	—	—
Rumney . . . . .	318	74	—
Sanbornton . . . . .	343	131	1
Sandwich . . . . .	323	—	—
Sargent's Purchase . . . . .	—	—	—
Second Col. Gt. . . . .	—	—	—
Shelburne . . . . .	78	26	—
Springfield . . . . .	185	—	—
Stark . . . . .	91	41	—
Stewartstown . . . . .	151	68	—
Stratford . . . . .	138	89	—
Success . . . . .	1	—	—
Sugar Hill . . . . .	196	—	—
Sunapee . . . . .	689	218	—
Tamworth . . . . .	403	144	—
Thomp.&Mes'sPur. . . . .	3	1	—
Thornton . . . . .	219	37	—
Tilton . . . . .	697	345	—

GENERAL ELECTION  COUNCILOR District No. 1 (Concluded)  November 7, 1972	Hersom, r	Hersom, d	Scattering
Wakefield . . . . .	590	126	—
Warren . . . . .	247	—	—
Waterville Valley . . . . .	55	28	—
Wentworth . . . . .	144	23	—
Wentworth's Loc. . . . .	17	—	—
Whitefield . . . . .	527	188	—
Wilmot . . . . .	142	54	—
Wolfeboro . . . . .	1594	—	—
Woodstock . . . . .	288	73	—
Totals . . . . .	49124	12228	12

GENERAL ELECTION			
COUNCILOR District No. 2	Hayes, r	Nichols, d	Scattering
November 7, 1972			
Acworth . . . . .	153	58	—
Allenstown . . . . .	591	630	—
Alstead . . . . .	263	144	—
Andover . . . . .	413	167	—
Antrim . . . . .	470	176	—
Barnstead . . . . .	398	139	—
Barrington . . . . .	526	240	—
Bennington . . . . .	196	91	—
Boscawen . . . . .	694	220	—
Bradford . . . . .	306	86	—
Canterbury . . . . .	311	99	—
Charlestown . . . . .	787	517	—
Chichester . . . . .	365	82	—
Claremont —			
Ward 1 . . . . .	639	645	—
Ward 2 . . . . .	1390	927	—
Ward 3 . . . . .	585	865	—
Concord —			
Ward 1 . . . . .	920	398	—
Ward 2 . . . . .	1311	387	1
Ward 3 . . . . .	962	261	—
Ward 4 . . . . .	1032	381	—
Ward 5 . . . . .	857	271	—
Ward 6 . . . . .	794	394	—
Ward 7 . . . . .	1080	380	—
Ward 8 . . . . .	1394	430	—
Deerfield . . . . .	401	127	—
Deering . . . . .	155	76	—
Dunbarton . . . . .	281	104	—
Epsom . . . . .	493	120	—
Farmington . . . . .	953	428	—
Francestown . . . . .	250	82	—
Franklin —			
Ward 1 . . . . .	570	296	—
Ward 2 . . . . .	420	409	—
Ward 3 . . . . .	652	369	—
Gilmanton . . . . .	394	125	—
Gilsum . . . . .	101	72	—
Goshen . . . . .	124	79	—
Hancock . . . . .	463	116	—

GENERAL ELECTION  COUNCILOR District No. 2 (Concluded)  November 7, 1972	Hayes, r	Nichols, d	Scattering
Henniker . . . . .	563	282	—
Hillsborough . . . . .	769	249	—
Hopkinton . . . . .	1050	568	—
Langdon . . . . .	119	36	—
Lee . . . . .	382	205	—
Lempster . . . . .	86	50	—
Loudon . . . . .	444	192	—
Marlow . . . . .	113	48	—
Nelson . . . . .	112	48	—
Newbury . . . . .	249	90	—
New London . . . . .	1072	212	—
Newport . . . . .	1355	859	—
Northfield . . . . .	507	223	1
Northwood . . . . .	532	137	—
Nottingham . . . . .	314	114	—
Pembroke . . . . .	1282	654	—
Pittsfield . . . . .	714	254	—
Rochester —			
Ward 1 . . . . .	848	359	—
Ward 2 . . . . .	896	571	—
Ward 3 . . . . .	650	535	—
Ward 4 . . . . .	809	830	—
Ward 5 . . . . .	847	596	—
Salisbury . . . . .	179	61	—
Stoddard . . . . .	98	32	—
Strafford . . . . .	354	73	—
Sullivan . . . . .	80	50	—
Surry . . . . .	147	60	—
Sutton . . . . .	229	120	—
Unity . . . . .	99	88	—
Walpole . . . . .	744	461	—
Warner . . . . .	494	184	—
Washington . . . . .	130	30	—
Weare . . . . .	636	210	—
Webster . . . . .	220	82	—
Westmoreland . . . . .	298	129	—
Windsor . . . . .	21	5	—
Totals . . . . .	39136	19088	2

GENERAL ELECTION			
COUNCILOR District No. 3	Whalen, r	O'Neil, d	Scattering
November 7, 1972			
Atkinson . . . . .	573	405	—
Brentwood . . . . .	381	107	—
Danville . . . . .	241	109	—
Dover —			
Ward 1 . . . . .	822	581	—
Ward 2 . . . . .	514	645	—
Ward 3 . . . . .	721	673	—
Ward 4 . . . . .	786	463	—
Ward 5 . . . . .	875	552	—
Ward 6 . . . . .	550	361	—
Durham . . . . .	1258	853	—
East Kingston . . . . .	210	101	—
Epping . . . . .	478	333	—
Exeter . . . . .	2582	940	—
Fremont . . . . .	324	115	—
Greenland . . . . .	610	201	—
Hampstead . . . . .	754	385	—
Hampton . . . . .	2428	1035	—
Hampton Falls . . . . .	485	96	—
Kensington . . . . .	334	139	—
Kingston . . . . .	796	366	—
Madbury . . . . .	199	96	—
New Castle . . . . .	392	119	—
Newfields . . . . .	230	85	—
Newington . . . . .	193	60	—
Newmarket . . . . .	575	773	—
Newton . . . . .	466	252	—
North Hampton . . . . .	1016	306	—
Plaistow . . . . .	983	665	—
Portsmouth —			
Ward 1 . . . . .	912	548	—
Ward 2 . . . . .	968	494	—
Ward 3 . . . . .	616	295	—
Ward 4 . . . . .	955	464	—
Ward 5 . . . . .	662	103	—
Ward 6 . . . . .	408	352	—
Rollinsford . . . . .	432	428	—
Rye . . . . .	1520	426	—
Salem . . . . .	2388	5317	—
Seabrook . . . . .	753	391	—
Somersworth —			
Ward 1 . . . . .	173	201	—

GENERAL ELECTION COUNCILOR District No. 3 (Concluded) November 7, 1972	Whalen, r	O'Neil, d	Scattering
Ward 2 . . . . .	420	468	—
Ward 3 . . . . .	467	607	—
Ward 4 . . . . .	226	491	—
Ward 5 . . . . .	104	274	—
South Hampton . . . . .	147	56	—
Stratham . . . . .	545	121	—
Windham . . . . .	618	676	—
Totals . . . . .	32090	22528	—

GENERAL ELECTION  COUNCILOR District No. 4  November 7, 1972	Bridges, r	Walsh, d	Scattering
Auburn . . . . .	574	256	2
Bedford . . . . .	2345	616	—
Bow . . . . .	939	290	—
Candia . . . . .	713	194	—
Chester . . . . .	505	121	—
Derry . . . . .	2848	1584	—
Hooksett . . . . .	1618	834	—
Hudson . . . . .	1945	1784	—
Litchfield . . . . .	394	211	—
Londonderry . . . . .	1322	684	—
Manchester —			
Ward 1 . . . . .	2479	1331	—
Ward 2 . . . . .	2178	1447	—
Ward 3 . . . . .	1243	1369	—
Ward 4 . . . . .	1545	1491	—
Ward 5 . . . . .	1131	1545	—
Ward 6 . . . . .	1798	1565	—
Ward 7 . . . . .	1553	1535	—
Ward 8 . . . . .	1540	1352	—
Ward 9 . . . . .	1505	1648	—
Ward 10 . . . . .	1950	1444	—
Ward 11 . . . . .	1063	1574	—
Ward 12 . . . . .	1677	1613	—
Pelham . . . . .	1109	1054	—
Raymond . . . . .	772	450	—
Sandown . . . . .	271	88	—
Totals . . . . .	35017	26080	2

GENERAL ELECTION			
COUNCILOR District No. 5			
November 7, 1972	Streeter, r	Scott, d	Scattering
Amherst . . . . .	1754	703	—
Brookline . . . . .	366	141	—
Chesterfield . . . . .	584	202	—
Dublin . . . . .	330	160	—
Fitzwilliam . . . . .	452	151	—
Goffstown . . . . .	2466	1137	—
Greenfield . . . . .	221	119	—
Greenville . . . . .	205	388	—
Harrisville . . . . .	179	130	—
Hinsdale . . . . .	661	408	—
Hollis . . . . .	1018	315	—
Jaffrey . . . . .	1089	626	—
Keene —			
Ward 1 . . . . .	924	461	—
Ward 2 . . . . .	935	389	—
Ward 3 . . . . .	973	333	—
Ward 4 . . . . .	1685	591	—
Ward 5 . . . . .	1090	584	—
Lyndeborough . . . . .	204	143	—
Marlborough . . . . .	488	218	—
Mason . . . . .	141	98	—
Merrimack . . . . .	2580	908	—
Milford . . . . .	1867	1025	—
Mont Vernon . . . . .	283	153	—
Nashua —			
Ward 1 . . . . .	1842	792	—
Ward 2 . . . . .	1926	665	—
Ward 3 . . . . .	1223	810	—
Ward 4 . . . . .	914	927	—
Ward 5 . . . . .	1071	972	—
Ward 6 . . . . .	1439	1088	—
Ward 7 . . . . .	1098	1120	—
Ward 8 . . . . .	1850	951	—
Ward 9 . . . . .	1190	605	—
New Boston . . . . .	433	139	—
New Ipswich . . . . .	378	363	—
Peterborough . . . . .	1464	769	—
Richmond . . . . .	123	42	—
Rindge . . . . .	485	281	—
Roxbury . . . . .	59	15	—
Sharon . . . . .	61	29	—
Swanzey . . . . .	1227	452	—

<p>GENERAL ELECTION</p> <p>COUNCILOR District No. 5 (Concluded)</p> <p>November 7, 1972</p>	<p>Streeter, r</p>	<p>Scott, d</p>	<p>Scattering</p>
<p>Temple . . . . .</p> <p>Troy . . . . .</p> <p>Wilton . . . . .</p> <p>Winchester . . . . .</p> <p>Totals . . . . .</p>	<p>136</p> <p>368</p> <p>382</p> <p>557</p> <hr/> <p>38721</p>	<p>143</p> <p>264</p> <p>603</p> <p>319</p> <hr/> <p>20732</p>	<p>—</p> <p>—</p> <p>—</p> <p>—</p> <hr/> <p>—</p>

GENERAL ELECTION  SENATORIAL District No. 1  November 7, 1972	Lamontagne, r	Lamontagne, d	Scattering
At. & Gil. Ac. Gt. . . . .	—	—	—
Berlin —			
Ward 1 . . . . .	—	1615	—
Ward 2 . . . . .	745	1068	—
Ward 3 . . . . .	1038	782	—
Ward 4 . . . . .	263	1141	—
Cambridge . . . . .	—	—	—
Carroll . . . . .	150	72	—
Clarksville . . . . .	39	11	—
Colebrook . . . . .	573	107	—
Columbia . . . . .	112	37	—
Dix's Grant . . . . .	—	—	—
Dixville . . . . .	—	16	—
Dummer . . . . .	74	24	—
Errol . . . . .	69	23	—
Erving's Grant . . . . .	—	—	—
Gorham . . . . .	—	1282	—
Jefferson . . . . .	—	304	—
Kilkenny . . . . .	—	—	—
Low & Burbank's Grant . . . . .	—	—	—
Milan . . . . .	186	104	1
Millsfield . . . . .	3	—	—
Northumberland . . . . .	565	515	—
Odell . . . . .	—	—	—
Pittsburg . . . . .	236	34	—
Randolph . . . . .	—	132	—
Second College Grant . . . . .	—	—	—
Shelburne . . . . .	78	25	—
Stark . . . . .	84	36	—
Stewartstown . . . . .	149	65	—
Stratford . . . . .	137	92	—
Success . . . . .	—	1	—
Wentworth's Location . . . . .	—	19	—
Totals . . . . .	4501	7505	1

GENERAL ELECTION			
SENATORIAL District No. 2	Poulsen, r	Ranco, d	Scattering
November 7, 1972			
Albany . . . . .	66	31	—
Bartlett . . . . .	372	199	—
Bath . . . . .	245	19	—
Bean's Grant . . . . .	—	—	—
Bean's Purchase . . . . .	—	—	—
Benton . . . . .	40	2	—
Bethlehem . . . . .	538	119	—
Chandler's Purchase . . . . .	—	—	—
Chatham . . . . .	36	35	—
Conway . . . . .	1467	745	2
Crawford's Purchase . . . . .	—	—	—
Cutt's Grant . . . . .	—	—	—
Dalton . . . . .	154	34	—
Easton . . . . .	47	17	—
Eaton . . . . .	76	47	—
Effingham . . . . .	131	54	—
Franconia . . . . .	309	143	—
Freedom . . . . .	171	77	—
Green's Grant . . . . .	—	—	—
Hadley's Purchase . . . . .	—	—	—
Hale's Location . . . . .	—	—	—
Hart's Location . . . . .	8	3	—
Haverhill . . . . .	1100	145	—
Jackson . . . . .	138	106	—
Lancaster . . . . .	1144	221	—
Landaff . . . . .	75	8	—
Lincoln . . . . .	287	100	—
Lisbon . . . . .	551	92	—
Littleton . . . . .	2033	401	—
Livermore . . . . .	—	—	—
Lyman . . . . .	67	18	—
Madison . . . . .	239	93	—
Martin's Location . . . . .	—	—	—
Monroe . . . . .	211	26	—
Pinkham's Grant . . . . .	3	3	—
Sargent's Purchase . . . . .	—	—	—
Sugar Hill . . . . .	188	19	—
Tamworth . . . . .	387	170	—
Thompson & Mes's Pur. . . . .	2	—	—
Whitefield . . . . .	595	120	—
Woodstock . . . . .	297	66	—
Totals . . . . .	10977	3113	2

GENERAL ELECTION  SENATORIAL District No. 3  November 7, 1972	Smith, r	Smith d	Scattering
Ashland . . . . .	622	—	—
Belmont . . . . .	954	—	—
Campton . . . . .	488	117	—
Canterbury . . . . .	292	108	—
Center Harbor . . . . .	218	73	—
Ellsworth . . . . .	12	—	—
Holderness . . . . .	530	—	—
Meredith . . . . .	1280	118	—
Moultonborough . . . . .	728	167	—
New Hampton . . . . .	380	—	—
Northfield . . . . .	635	—	1
Ossipee . . . . .	691	—	—
Plymouth . . . . .	1529	—	4
Sanbornton . . . . .	350	126	1
Sandwich . . . . .	333	—	—
Thornton . . . . .	231	37	—
Tilton . . . . .	708	350	—
Tuftonboro . . . . .	535	63	—
Wakefield . . . . .	888	124	—
Waterville Valley . . . . .	54	34	—
Wolfeboro . . . . .	1615	—	—
Totals . . . . .	13073	1317	6

GENERAL ELECTION			
SENATORIAL District No. 4	Gardner, r	Tabor, d	Scattering
November 7, 1972			
Alton . . . . .	864	176	—
Barnstead . . . . .	417	144	—
Brookfield . . . . .	155	21	—
Farmington . . . . .	910	471	—
Gilford . . . . .	1590	377	2
Gilmanton . . . . .	425	130	2
Laconia —			
Ward 1 . . . . .	780	243	—
Ward 2 . . . . .	636	622	—
Ward 3 . . . . .	309	116	—
Ward 4 . . . . .	627	267	—
Ward 5 . . . . .	722	421	—
Ward 6 . . . . .	1012	354	—
Middleton . . . . .	54	44	—
Milton . . . . .	413	238	—
New Durham . . . . .	235	67	—
Pittsfield . . . . .	707	280	—
Totals . . . . .	9856	3971	4

GENERAL ELECTION  SENATORIAL District No. 5  November 7, 1972	Bradley, r	Guest, d	Scattering
Alexandria . . . . .	136	68	—
Andover . . . . .	359	233	—
Bridgewater . . . . .	148	65	—
Bristol . . . . .	584	207	—
Canaan . . . . .	313	337	—
Danbury . . . . .	128	54	—
Dorchester . . . . .	58	23	—
Enfield . . . . .	428	527	—
Grafton . . . . .	114	85	—
Grantham . . . . .	89	64	—
Groton . . . . .	29	26	—
Hanover . . . . .	1460	1784	—
Hebron . . . . .	105	47	—
Hill . . . . .	152	44	—
Lebanon —			
Ward 1 . . . . .	619	603	—
Ward 2 . . . . .	416	615	—
Ward 3 . . . . .	708	597	—
Lyme . . . . .	302	286	—
Orange . . . . .	32	33	—
Orford . . . . .	268	131	—
Piermont . . . . .	174	76	—
Plainfield . . . . .	292	272	2
Rumney . . . . .	281	120	—
Warren . . . . .	213	61	—
Wentworth . . . . .	125	45	—
Totals . . . . .	7533	6403	2

GENERAL ELECTION			
SENATORIAL District No. 6	Green, r	Marcotte, d	Scattering
November 7, 1972			
Barrington . . . . .	589	232	—
Rochester —			
Ward 1 . . . . .	895	416	—
Ward 2 . . . . .	994	611	—
Ward 3 . . . . .	759	546	—
Ward 4 . . . . .	1014	845	—
Ward 5 . . . . .	903	569	—
Rollinsford . . . . .	370	580	—
Somersworth —			
Ward 1 . . . . .	139	264	—
Ward 2 . . . . .	345	619	—
Ward 3 . . . . .	324	801	—
Ward 4 . . . . .	192	611	—
Ward 5 . . . . .	48	364	—
Totals . . . . .	6572	6458	—

GENERAL ELECTION	Jacobson, r	Kulacz, d	Scattering
SENATORIAL District No. 7			
November 7, 1972			
Antrim . . . . .	462	181	—
Bennington . . . . .	204	86	—
Boscawen . . . . .	625	255	—
Bradford . . . . .	330	67	—
Deering . . . . .	169	64	—
Fracestown . . . . .	268	67	—
Franklin —			
Ward 1 . . . . .	527	373	—
Ward 2 . . . . .	368	492	—
Ward 3 . . . . .	585	500	—
Greenfield . . . . .	241	86	—
Henniker . . . . .	601	246	—
Hillsborough . . . . .	791	206	—
Hopkinton . . . . .	1236	297	—
Newbury . . . . .	292	65	—
New London . . . . .	1299	106	—
Salisbury . . . . .	175	73	—
Sutton . . . . .	297	86	—
Warner . . . . .	573	123	—
Webster . . . . .	222	79	—
Wilmot . . . . .	195	39	—
Windsor . . . . .	17	4	—
Totals . . . . .	9477	3495	—

GENERAL ELECTION			
SENATORIAL District No. 8			
November 7, 1972			
	Clarke, r	Spanos, d	Scattering
Acworth . . . . .	142	81	—
Charlestown . . . . .	692	711	—
Claremont —			
Ward 1 . . . . .	587	780	—
Ward 2 . . . . .	1186	1377	—
Ward 3 . . . . .	520	1070	—
Cornish . . . . .	321	248	—
Croydon . . . . .	72	101	—
Goshen . . . . .	65	148	—
Langdon . . . . .	109	54	—
Lempster . . . . .	62	113	—
Newport . . . . .	712	1767	—
Springfield . . . . .	112	80	—
Sunapee . . . . .	540	457	—
Unity . . . . .	100	113	—
Washington . . . . .	122	48	—
Totals . . . . .	5342	7148	—

GENERAL ELECTION			
SENATORIAL District No. 9			
November 7, 1972			
	Nixon, r	Ducharme, d	Scattering
Bedford . . . . .	2078	724	—
Bow . . . . .	1011	214	—
Dunbarton . . . . .	315	92	—
Goffstown . . . . .	2210	1612	—
Litchfield . . . . .	401	202	—
Merrimack . . . . .	2316	1066	—
New Boston . . . . .	540	89	—
Weare . . . . .	707	206	3
Totals . . . . .	9578	4205	3

GENERAL ELECTION  SENATORIAL District No. 10  November 7, 1972	Moran, r	Blaisdell, d	Scattering
Alstead . . . . .	187	267	1
Chesterfield . . . . .	456	323	—
Gilsum . . . . .	100	98	—
Keene —			
Ward 1 . . . . .	582	836	3
Ward 2 . . . . .	605	720	—
Ward 3 . . . . .	617	669	—
Ward 4 . . . . .	1098	1236	—
Ward 5 . . . . .	649	1045	—
Marlow . . . . .	101	81	—
Nelson . . . . .	105	70	—
Roxbury . . . . .	38	37	—
Stoddard . . . . .	102	44	—
Sullivan . . . . .	79	72	—
Surry . . . . .	111	120	—
Walpole . . . . .	582	730	—
Westmoreland . . . . .	271	202	—
Totals . . . . .	5683	6550	4

GENERAL ELECTION  SENATORIAL District No. 11  November 7, 1972	Trowbridge, r	Bliss, d	Scattering
Dublin . . . . .	408	134	—
Fitzwilliam . . . . .	466	122	—
Greenville . . . . .	244	243	—
Hancock . . . . .	501	133	—
Harrisville . . . . .	187	143	—
Hinsdale . . . . .	639	424	—
Jaffrey . . . . .	1030	649	—
Marlborough . . . . .	470	231	—
Mason . . . . .	145	94	—
New Ipswich . . . . .	392	387	—
Peterborough . . . . .	1628	615	—
Richmond . . . . .	114	49	—
Rindge . . . . .	506	288	—
Sharon . . . . .	69	22	—
Swanzy . . . . .	1176	442	—
Temple . . . . .	198	68	—
Troy . . . . .	361	269	—
Winchester . . . . .	528	318	—
Totals . . . . .	9062	4631	—

GENERAL ELECTION  SENATORIAL District No. 12  November 7, 1972	Porter, r	Santinelli, d	Scattering
Amerst . . . . .	2175	395	
Brookline . . . . .	357	145	
Hollis . . . . .	1051	256	
Lyndeborough . . . . .	267	68	
Milford . . . . .	1901	1003	
Mont Vernon . . . . .	324	111	
Nashua —			
Ward 1 . . . . .	1680	799	
Ward 2 . . . . .	1742	658	
Wilton . . . . .	628	315	
Totals . . . . .	10125	3750	

GENERAL ELECTION  SENATORIAL District No. 13  November 7, 1972	Davidson, r	McLaughlin, d	Scattering
Nashua — Ward 4 . . . . . Ward 5 . . . . . Ward 6 . . . . . Ward 8 . . . . . Ward 9 . . . . .  Totals . . . . .	648 751 975 1467 877 <hr/> 4718	1283 1293 1635 1442 961 <hr/> 6614	— — — — — <hr/> —

GENERAL ELECTION  SENATORIAL District No. 14  November 7, 1972	Kenney, r	Claveau, d	Scattering
Hudson . . . . . Londonderry . . . . . Nashua — Ward 3 . . . . . Ward 7 . . . . .  Totals . . . . .	2002 1283  812 607 <hr/> 4704	2047 631  1133 1523 <hr/> 5334	— —  — — <hr/> —

GENERAL ELECTION			
SENATORIAL District No. 15			
November 7, 1972			
	Smith, r	Harrison, d	Scattering
Concord —			
Ward 1 . . . . .	800	508	—
Ward 2 . . . . .	1044	623	—
Ward 3 . . . . .	872	322	—
Ward 4 . . . . .	833	548	—
Ward 5 . . . . .	770	345	—
Ward 6 . . . . .	651	529	—
Ward 7 . . . . .	1250	555	—
Ward 8 . . . . .	1243	560	—
Totals . . . . .	7463	3990	—

GENERAL ELECTION			
SENATORIAL District No. 16			
November 7, 1972			
	Ferdinando, r	Onigman, d	Scattering
Allenstown . . . . .	734	537	—
Chichester . . . . .	343	87	—
Epsom . . . . .	496	126	—
Hooksett . . . . .	1848	559	—
Loudon . . . . .	419	186	—
Manchester —			
Ward 1 . . . . .	2760	1038	—
Ward 2 . . . . .	2470	1109	—
Pembroke . . . . .	1337	595	—
Totals . . . . .	10407	4237	—

GENERAL ELECTION			
SENATORIAL District No. 17			
November 7, 1972			
	Sanborn, r	Pinard, d	Scattering
Auburn . . . . .	554	255	—
Brentwood . . . . .	402	92	1
Candia . . . . .	766	121	—
Deerfield . . . . .	366	171	—
Epping . . . . .	520	341	—
Fremont . . . . .	376	96	—
Manchester —			
Ward 4 . . . . .	1067	1597	—
Ward 6 . . . . .	1286	1879	—
Northwood . . . . .	586	122	—
Nottingham . . . . .	366	98	—
Raymond . . . . .	858	413	—
Strafford . . . . .	375	59	—
Totals . . . . .	7522	5244	1

GENERAL ELECTION			
SENATORIAL District No. 18			
November 7, 1972			
	Provost, r	Provost, d	Scattering
Manchester —			
Ward 5 . . . . .	895	1507	—
Ward 7 . . . . .	1259	1457	—
Ward 8 . . . . .	—	2577	—
Ward 9 . . . . .	740	2089	—
Totals . . . . .	2894	7630	—

GENERAL ELECTION			
SENATORIAL District No. 19			
November 7, 1972			
	Brown, r	Donovan, d	Scattering
Chester . . . . .	493	113	—
Danville . . . . .	318	60	—
Derry . . . . .	2240	1969	—
East Kingston . . . . .	248	100	3
Hampstead . . . . .	1096	219	—
Kingston . . . . .	878	316	—
Newton . . . . .	564	224	—
Plaistow . . . . .	1198	528	—
Sandown . . . . .	301	84	—
Seabrook . . . . .	699	431	—
South Hampton . . . . .	144	63	—
Totals . . . . .	8179	4107	3

GENERAL ELECTION			
SENATORIAL District No. 20			
November 7, 1972			
	Bossie, r	Bossie, d	Scattering
Manchester —			
Ward 3 . . . . .	828	1359	—
Ward 10 . . . . .	1722	1559	—
Ward 11 . . . . .	—	2153	—
Ward 12 . . . . .	1260	1789	—
Totals . . . . .	3810	6860	—

GENERAL ELECTION			
SENATORIAL District No. 21			
November 7, 1972			
	Johnson, r	Bowring, d	Scattering
Dover —			
Ward 1 . . . . .	982	602	—
Ward 2 . . . . .	685	529	—
Ward 3 . . . . .	898	564	—
Ward 4 . . . . .	876	442	—
Ward 5 . . . . .	1028	496	—
Ward 6 . . . . .	666	290	—
Durham . . . . .	1022	1305	—
Lee . . . . .	346	312	—
Madbury . . . . .	190	121	—
Totals . . . . .	6693	4661	—

GENERAL ELECTION			
SENATORIAL District No. 22			
November 7, 1972			
	Soule, r	Downing, d	Scattering
Atkinson . . . . .	750	344	—
Pelham . . . . .	1102	1302	—
Salem . . . . .	3558	4900	—
Windham . . . . .	914	538	—
Totals . . . . .	6324	7084	—

GENERAL ELECTION			
SENATORIAL District No. 23	Burnham, r	Preston, d	Scattering
November 7, 1972			
Exeter . . . . .	2872	1395	—
Greenland . . . . .	420	415	—
Hampton . . . . .	1165	2743	—
Hampton Falls . . . . .	390	243	—
Kensington . . . . .	311	223	—
Newfields . . . . .	211	141	1
Newington . . . . .	129	127	—
Newmarket . . . . .	456	1012	—
North Hampton . . . . .	521	975	—
Stratham . . . . .	516	233	—
Totals . . . . .	6991	7507	1

GENERAL ELECTION			
SENATORIAL District No. 24	Foley, r	Foley, d	Scattering
November 7, 1972			
New Castle . . . . .	361	177	—
Portsmouth —			
Ward 1 . . . . .	699	799	1
Ward 2 . . . . .	780	725	—
Ward 3 . . . . .	496	433	—
Ward 4 . . . . .	831	649	—
Ward 5 . . . . .	537	541	—
Ward 6 . . . . .	331	469	1
Rye . . . . .	—	1926	—
Totals . . . . .	4035	5719	2

BELKNAP COUNTY	Sheriff	Attorney	Treas.	Register of Deeds	Register of Probate	
	Crockett, r	Decker, r	Wakeman, Jr r	Wheeler, r	Conly, r	Conly, d
November 7, 1972						
Alton . . . . .	966	937	920	931	822	118
Barnstead . . . . .	497	457	455	464	419	101
Belmont . . . . .	880	807	795	798	972	—
Center Harbor . . . . .	268	262	264	262	230	81
Gilford . . . . .	1689	1629	1654	1639	1482	323
Gilmonton . . . . .	524	483	485	500	446	99
Laconia —						
Ward 1 . . . . .	873	859	869	864	969	—
Ward 2 . . . . .	839	777	794	776	1048	—
Ward 3 . . . . .	341	333	338	338	404	—
Ward 4 . . . . .	739	713	725	723	779	—
Ward 5 . . . . .	906	841	861	848	742	339
Ward 6 . . . . .	1141	1096	1101	1089	985	295
Meredith . . . . .	1331	1291	1289	1283	1283	97
New Hampton . . . . .	359	348	349	348	370	—
Sanbornton . . . . .	458	448	438	441	386	95
Tilton . . . . .	897	868	854	861	773	288
Totals . . . . .	12708	12149	12191	12165	12110	1836

## Scattering:

Sheriff: Center Harbor 4, Gilford 9, Gilmanton 4, Sanbornton 2.

Attorney: Center Harbor 1, Gilford 5, Gilmanton 3, Sanbornton 2.

Register of Deeds: Gilmanton 1.

GENERAL ELECTION  BELKNAP COUNTY  November 7, 1972	COUNTY COMMISSIONERS			
	1st Dis.	2nd District		3rd Dis.
	Ruel, r	Atwood, r	Atwood, d	Spear, r
Alton . . . . .	906	858	118	879
Barnstead . . . . .	442	418	101	443
Belmont . . . . .	796	949	—	773
Center Harbor . . . . .	251	229	75	258
Gilford . . . . .	1604	1459	319	1603
Gilmanton . . . . .	483	434	100	454
Laconia —				
Ward 1 . . . . .	856	921	—	826
Ward 2 . . . . .	762	1106	—	719
Ward 3 . . . . .	331	389	—	317
Ward 4 . . . . .	699	726	—	670
Ward 5 . . . . .	845	697	332	780
Ward 6 . . . . .	1076	939	283	1039
Meredith . . . . .	1242	1272	—	1242
New Hampton . . . . .	345	380	—	342
Sanbornton . . . . .	422	410	98	425
Tilton . . . . .	839	777	293	816
Totals . . . . .	11899	11964	1719	11586

Scattering:

Commissioner 3rd District: Gilford 1, Gilmanton 1, Sanbornton 2.

CARROLL COUNTY	Sheriff		Attor.	Treasurer		Register of Deeds		Register of Probate
	Floyd, r	Floyd, d	Cox, r	Weeks, r	Carter, d	Blake, r	Blake, d	White, r
November 7, 1972								
Albany . . . . .	84	21	96	74	32	82	25	108
Bartlett . . . . .	469	117	498	357	220	459	118	504
Brookfield . . . . .	164	17	172	158	18	162	17	174
Chatham . . . . .	44	21	45	36	33	45	21	47
Conway . . . . .	1738	454	1885	1313	977	1717	469	1901
Eaton . . . . .	93	31	109	91	38	102	28	110
Effingham . . . . .	204	—	176	172	32	201	—	176
Freedom . . . . .	257	—	212	235	30	256	—	223
Hart's Location . . . . .	9	3	10	8	3	9	2	9
Hale's Location . . . . .	—	—	—	—	—	—	—	—
Jackson . . . . .	173	76	192	141	112	129	83	194
Madison . . . . .	329	—	303	332	74	346	—	313
Moultonborough . . . . .	778	158	787	696	185	745	153	796
Ossipee . . . . .	738	—	591	586	128	717	—	691
Sandwich . . . . .	457	—	388	329	82	429	—	386
Tamworth . . . . .	465	—	487	422	—	462	—	491
Tuftsboro . . . . .	563	19	573	535	75	554	57	580
Wakefield . . . . .	619	118	633	604	122	608	112	645
Wolfboro . . . . .	1681	—	1513	1362	258	1633	—	1512
Totals . . . . .	8865	1035	8670	7451	2419	8656	1085	8860

## Scattering:

Sheriff: Conway 3, Tuftsboro 2.

Attorney: Brookfield 1, Conway 10, Eaton 1, Tuftsboro 5.

Treasurer: Brookfield 3.

Register of Deeds: Conway 2, Tuftsboro 1.

CARROLL COUNTY	COUNTY COMMISSIONERS					
	Hatch, r	Hatch, d	Leighton, r	Leighton, d	Paine, III, r	Paine, III, d
November 7, 1972						
Albany . . . . .	83	21	76	20	84	—
Bartlett . . . . .	458	88	454	94	501	—
Brookfield . . . . .	156	18	144	13	156	—
Chatham . . . . .	44	16	45	16	50	1
Conway . . . . .	1656	385	1681	398	1924	6
Eaton . . . . .	90	25	97	27	110	—
Effingham . . . . .	191	—	191	—	161	—
Freedom . . . . .	245	—	243	—	215	—
Hart's Location . . . . .	8	2	8	1	9	—
Hale's Location . . . . .	—	—	—	—	—	—
Jackson . . . . .	184	54	185	56	205	—
Madison . . . . .	311	—	325	—	294	—
Moultonborough . . . . .	720	138	717	136	749	—
Ossipee . . . . .	690	—	688	—	582	—
Sandwich . . . . .	407	—	400	—	377	—
Tamworth . . . . .	437	—	438	—	475	—
Tuftonboro . . . . .	549	45	548	46	549	—
Wakefield . . . . .	615	113	603	109	618	—
Wolfeboro . . . . .	1600	—	1559	—	1446	—
Totals . . . . .	8444	905	8402	916	8505	7

Scattering:  
Tuftonboro 1.

CHESHIRE COUNTY	Sheriff		Attor.	Treasurer		Register of Deeds		Register of Probate	
	Schnyer, r	Stokes, d	O'Brien, r	Dyer, r	Wood, d	Houle, r	Danieau, d	Parker, r	Forry, d
November 7, 1972									
Alstead . . . . .	321	127	344	283	154	308	133	310	122
Chesterfield . . . . .	672	153	672	546	247	591	198	597	188
Dublin . . . . .	353	129	380	297	169	307	160	318	148
Fitzwilliam . . . . .	483	117	494	426	153	436	149	447	135
Gilsum . . . . .	147	52	142	125	69	140	49	136	49
Harrisville . . . . .	203	123	202	149	159	169	132	177	132
Hinsdale . . . . .	786	343	771	598	464	646	421	668	394
Jaffrey . . . . .	1168	537	1205	938	678	775	916	856	820
Keene —									
Ward 1 . . . . .	1009	499	1015	823	529	916	426	982	370
Ward 2 . . . . .	988	345	975	778	475	912	354	902	330
Ward 3 . . . . .	1022	277	1032	885	370	940	291	961	260
Ward 4 . . . . .	1858	431	1867	1542	669	1706	471	1737	429
Ward 5 . . . . .	1200	469	1252	982	645	1100	547	1119	511
Marlborough . . . . .	508	189	522	424	256	443	239	486	208
Marlow . . . . .	146	42	148	119	62	132	46	137	42
Nelson . . . . .	134	39	143	117	51	127	42	137	33
Richmond . . . . .	132	39	131	108	53	125	38	125	33
Rindge . . . . .	546	232	579	587	280	452	330	457	331
Roxbury . . . . .	64	12	67	48	23	54	15	54	15
Stoddard . . . . .	125	24	128	102	34	115	21	120	22
Sullivan . . . . .	127	34	126	91	55	109	35	107	37
Surry . . . . .	200	33	183	168	57	175	42	182	39
Swanzy . . . . .	1324	361	1328	1069	568	1182	440	1208	395
Troy . . . . .	423	211	410	313	312	323	285	331	276
Walpole . . . . .	888	392	952	745	499	833	416	826	412
Westmoreland . . . . .	397	87	398	329	133	362	86	367	78
Winchester . . . . .	726	193	665	463	407	563	292	588	277
Totals . . . . .	15950	5490	16131	13055	7571	13941	6574	14335	6086

## Scattering:

Sheriff: Chesterfield 1.

Attorney: Chesterfield 1, Keene Ward 1 1, Marlow 1, Winchester 2.

Register of Probate: Winchester 1.

CHESHIRE COUNTY	COUNTY COMMISSIONERS			
	1st District		2nd District	
	Louis, r	Cunliffe, d	Barrett, r	Foldeak, d
November 7, 1972				
Alstead . . . . .	253	174	—	—
Chesterfield . . . . .	612	178	—	—
Dublin . . . . .	—	—	—	—
Fitzwilliam . . . . .	—	—	—	—
Gilsum . . . . .	118	65	—	—
Harrisville . . . . .	—	—	—	—
Hinsdale . . . . .	668	379	—	—
Jaffrey . . . . .	—	—	—	—
Keene —				
Ward 1 . . . . .	—	—	900	455
Ward 2 . . . . .	—	—	834	417
Ward 3 . . . . .	—	—	959	315
Ward 4 . . . . .	—	—	1768	500
Ward 5 . . . . .	—	—	1093	513
Marlborough . . . . .	—	—	—	—
Marlow . . . . .	113	60	—	—
Nelson . . . . .	—	—	—	—
Richmond . . . . .	—	—	—	—
Rindge . . . . .	—	—	—	—
Roxbury . . . . .	—	—	—	—
Stoddard . . . . .	109	26	—	—
Sullivan . . . . .	91	49	—	—
Surry . . . . .	154	59	—	—
Swanzy . . . . .	—	—	—	—
Troy . . . . .	—	—	—	—
Walpole . . . . .	684	580	—	—
Westmoreland . . . . .	345	104	—	—
Winchester . . . . .	—	—	—	—
Totals . . . . .	3147	1674	5554	1885

COOS COUNTY	Sheriff		Attorney		Treasurer		Register Of Deeds		Register Of Probate	
	Martineau, r	Martineau, d	Morin, r	Morin, d	Morton, r	Morton, d	Bartlett, r	Bartlett, d	MacLean, r	Mac Lean, d
November 7, 1972										
Atk. & Gil. Ac. Gt.										
Bean's Grant										
Bean's Purchase										
Berlin -										
Ward 1	1614		1574		754		1535		1529	
Ward 2	786	1045	748	1025	1018	1	745	1004	746	1003
Ward 3	1069	797	1049	786	1309		1078	729	1074	730
Ward 4	365	1170	355	1153	576		352	1099	365	1077
Cambridge										
Carroll	145	70	146	69	153		147	67	147	69
Chandler's Purchase										
Clarksville	38	10	34	10	34		43	11	44	12
Colebrook	597	117	577	110	601		613	109	617	110
Columbia	109	39	109	37	123		116	36	117	36
Crawford's Pur.										
Cutt's Grant										
Dalton	178		177		149		184		185	
Dix's Grant										
Dixville	17		15		15		16		16	
Dummer	76	25	72	26	84		70	26	75	25
Errol	71	23	70	19	76		74	19	74	20
Erving's Gt. or Loc.										
Gorham	1290		1250		805		1255		1255	
Green's Grant										
Hadley's Purchase										
Jefferson	304		301		257		310		302	
Kilkenny										
Lancaster	1108	277	1091	278	1166		1132	286	1147	292
Low&Burbank'sGt.										
Martin's Location										
Milan	198	103	194	100	220		196	98	198	100
Millsfield	3		3		3		3		3	
Northumberland	585	508	573	507	704		586	501	588	502
Odell										
Pinkham's Grant	4	4	4	3	5		4	3	4	3
Pittsburg	232	40	230	41	233		254	37	252	39
Randolph	135		139		120		138		135	
Sargent's Purchase										
Second College Gt.										
Shelburne	81	26	79	26	89		83	22	82	23
Stark	91	35	85	33	92		89	32	88	34
Stewartstown	149	70	142	70	154		152	69	156	67
Stratford	137	90	137	88	148		139	89	138	87
Success		1		1				1		1
Thomp.&Mes'sPur.	3	1	3	1	4		3	1	3	1
Wentworth's Loc.	19		19		18		19		18	
Whitefield	552	176	541	168	573		546	171	547	173
Totals	9956	4627	9717	4551	9483	1	9882	4410	9905	4404

COOS COUNTY	COUNTY COMMISSIONERS				
	1st District		2nd District		3rd Dis.
	Bergeron, r	Bergeron, d	Corrigan, r	Blodgett, d	Brungot, r
November 7, 1972					
Atk. & Gil. Ac. Gt.	—	—	—	—	—
Bean's Grant . . .	—	—	—	—	—
Bean's Purchase . .	—	—	—	—	—
Berlin —	—	—	—	—	—
Ward 1 . . . . .	—	1516	—	—	—
Ward 2 . . . . .	732	992	—	—	—
Ward 3 . . . . .	1004	742	—	—	—
Ward 4 . . . . .	350	1130	—	—	—
Cambridge . . . . .	—	—	—	—	—
Carroll . . . . .	—	—	157	63	—
Chandler's Purchase	—	—	—	—	—
Clarksville . . . . .	—	—	—	—	50
Colebrook . . . . .	—	—	—	—	688
Columbia . . . . .	—	—	—	—	135
Crawford's Pur.	—	—	—	—	—
Cutt's Grant . . . .	—	—	—	—	—
Dalton . . . . .	—	—	136	34	—
Dix's Grant . . . . .	—	—	—	—	—
Dixville . . . . .	—	—	—	—	17
Dummer . . . . .	72	27	—	—	—
Errol . . . . .	—	—	—	—	79
Erving's Gt. or Loc.	—	—	—	—	—
Gorham . . . . .	1252	—	—	—	—
Green's Grant . . . .	—	—	—	—	—
Hadley's Purchase . .	—	—	—	—	—
Jefferson . . . . .	—	—	266	47	—
Kilkenny . . . . .	—	—	—	—	—
Lancaster . . . . .	—	—	1096	307	—
Low&Burbank'sGt.	—	—	—	—	—
Martin's Location . .	—	—	—	—	—
Milan . . . . .	188	99	—	—	—
Millsfield . . . . .	—	—	—	—	3
Northumberland . . .	—	—	456	633	—
Odell . . . . .	—	—	—	—	—
Pinkham's Grant . . .	4	3	—	—	—
Pittsburg . . . . .	—	—	—	—	270
Randolph . . . . .	136	—	—	—	—
Sargent's Purchase . .	—	—	—	—	—
Second College Gt.	—	—	—	—	—
Shelburne . . . . .	81	24	—	—	—
Stark . . . . .	—	—	77	45	—
Stewartstown . . . . .	—	—	—	—	186
Stratford . . . . .	—	—	—	—	156
Success . . . . .	—	1	—	—	—
Thomp.&Mes'sPur.	3	1	—	—	—
Wentworth's Loc. . . .	—	—	—	—	17
Whitefield . . . . .	—	—	543	167	—
Totals . . . . .	3822	4535	2731	1296	1601

Scattering:

Commissioner 3rd District: Colebrook 2, Pittsburg 2.

GRAFTON COUNTY  November 7, 1972	Sheriff		Attorney		Treasurer		Register Of Deeds		Register Of Probate	
	Ash, r	Ash, d	Eames, r	Eames, d	Bromage, r	Bromage, d	Wood, r	Wood, d	Fortier, r	Fortier, d
Alexandria . . . . .	201	—	196	—	192	—	197	—	149	—
Ashland . . . . .	667	—	625	—	618	—	627	—	627	—
Bath . . . . .	269	—	272	—	263	—	274	—	275	—
Benton . . . . .	39	4	38	2	38	2	33	3	40	3
Bethlehem . . . . .	463	156	465	164	623	157	460	156	456	157
Bridgewater . . . . .	174	48	166	48	167	48	169	47	170	46
Bristol . . . . .	809	—	703	—	796	—	810	—	804	—
Campton . . . . .	509	119	491	110	496	109	495	112	489	111
Canaan . . . . .	387	234	372	236	377	229	396	230	385	234
Dorchester . . . . .	75	7	74	8	74	8	72	9	72	9
Easton . . . . .	39	24	36	30	37	29	38	28	37	29
Ellsworth . . . . .	12	—	12	—	12	—	12	—	12	—
Enfield . . . . .	541	390	531	398	527	393	540	395	538	400
Franconia . . . . .	414	—	421	—	417	—	415	—	421	—
Grafton . . . . .	155	45	136	46	137	48	144	50	145	46
Groton . . . . .	38	24	33	22	32	22	37	22	33	24
Hanover . . . . .	2735	—	2787	—	2780	—	2819	—	2787	—
Haverhill . . . . .	1081	168	1052	166	1033	174	1076	173	1083	173
Hebron . . . . .	134	21	128	20	128	20	129	21	128	20
Holderness . . . . .	546	—	523	—	517	—	527	—	530	—
Landaff . . . . .	76	10	71	10	72	10	74	10	73	10
Lebanon —										
Ward 1 . . . . .	730	415	723	415	713	410	724	416	716	418
Ward 2 . . . . .	477	517	460	517	467	518	467	519	466	521
Ward 3 . . . . .	1232	—	1214	—	1280	—	1232	—	1226	—
Lincoln . . . . .	426	—	401	—	391	—	405	—	393	—
Lisbon . . . . .	458	166	462	156	456	151	462	158	455	154
Livermore . . . . .	—	—	—	—	—	—	—	—	—	—
Littleton . . . . .	1766	577	1784	616	1751	607	1738	577	1606	579
Lyman . . . . .	50	31	49	31	49	29	49	32	47	31
Lyme . . . . .	320	203	319	212	321	209	331	216	321	212
Monroe . . . . .	227	—	219	—	212	—	227	—	222	—
Orange . . . . .	68	—	61	—	63	—	63	—	64	—
Orford . . . . .	315	71	302	71	302	68	314	71	312	74
Piermont . . . . .	179	74	180	70	180	69	178	72	179	73
Plymouth . . . . .	1523	—	1464	—	1448	—	1482	—	1468	—
Rumney . . . . .	345	79	320	80	319	80	328	79	326	82
Sugar Hill . . . . .	203	—	194	—	199	—	196	—	196	—
Thornton . . . . .	242	39	226	38	225	40	233	39	229	38
Warren . . . . .	291	—	274	—	267	—	278	—	278	—
Waterville Valley . . . . .	50	32	49	32	49	32	50	32	50	32
Wentworth . . . . .	154	22	139	23	142	24	148	25	145	26
Woodstock . . . . .	308	87	284	85	283	81	287	86	285	82
Totals . . . . .	18728	3563	18256	3606	18453	3567	18536	3578	18238	3584

Scattering:

Sheriff: Canaan 1, Easton 4, Franconia 8, Haverhill 3, Lebanon Ward 2 1, Lyme 5, Plymouth 5, Waterville Valley 1.  
 Attorney: Franconia 2, Lyme 2, Plymouth 3, Waterville Valley 1.  
 Treasurer: Franconia 2, Plymouth 2.  
 Register of Deeds: Franconia 4, Lebanon Ward 2 1, Plymouth 2.  
 Register of Probate: Franconia 1, Plymouth 2.

GRAFTON COUNTY	COUNTY COMMISSIONERS					
	1st District		2nd District		3rd District	
	Merrill, r	Hill, d	Clement, r	Hatt, d	Bell, r	Bell, d
November 7, 1972						
Alexandria . . . . .	—	—	—	—	197	—
Ashland . . . . .	—	—	—	—	622	—
Bath . . . . .	—	—	243	35	—	—
Benton . . . . .	—	—	41	3	—	—
Bethlehem . . . . .	—	—	442	207	—	—
Bridgewater . . . . .	—	—	—	—	172	51
Bristol . . . . .	—	—	—	—	807	—
Campton . . . . .	—	—	—	—	492	112
Canaan . . . . .	382	273	—	—	—	—
Dorchester . . . . .	69	13	—	—	—	—
Easton . . . . .	—	—	50	24	—	—
Ellsworth . . . . .	—	—	—	—	12	—
Enfield . . . . .	477	511	—	—	—	—
Franconia . . . . .	—	—	256	191	—	—
Grafton . . . . .	134	63	—	—	—	—
Groton . . . . .	—	—	—	—	39	24
Hanover . . . . .	1334	1889	—	—	—	—
Haverhill . . . . .	—	—	1068	218	—	—
Hebron . . . . .	—	—	—	—	135	20
Holderness . . . . .	—	—	—	—	525	—
Landaff . . . . .	—	—	74	10	—	—
Lebanon —						
Ward 1 . . . . .	642	612	—	—	—	—
Ward 2 . . . . .	466	601	—	—	—	—
Ward 3 . . . . .	662	685	—	—	—	—
Lincoln . . . . .	—	—	—	—	397	—
Lisbon . . . . .	—	—	531	126	—	—
Livermore . . . . .	—	—	—	—	—	—
Littleton . . . . .	—	—	1845	593	—	—
Lyman . . . . .	—	—	66	18	—	—
Lyme . . . . .	321	254	—	—	—	—
Monroe . . . . .	—	—	191	34	—	—
Orange . . . . .	35	31	—	—	—	—
Orford . . . . .	296	116	—	—	—	—
Piermont . . . . .	171	84	—	—	—	—
Plymouth . . . . .	—	—	—	—	1477	—
Rumney . . . . .	—	—	—	—	326	80
Sugar Hill . . . . .	—	—	175	30	—	—
Thornton . . . . .	—	—	—	—	233	39
Warren . . . . .	—	—	—	—	274	—
Waterville Valley . . . . .	—	—	—	—	51	32
Wentworth . . . . .	—	—	—	—	146	24
Woodstock . . . . .	—	—	—	—	287	80
Totals . . . . .	4989	5132	4982	1489	6192	462

## Scattering:

Commissioner 1st District: Lebanon Ward 2 1, Lebanon Ward 3 1.

Commissioner 2nd District: Bath 3, Franconia 1.

Commissioner 3rd District: Plymouth 15.

HILLSBOROUGH COUNTY	Sheriff		Attorney		Treasurer		Register Of Deeds		Register Of Probate	
	Shea, r	Shea, d	Connor, r	Connor, d	Howard, r	McDonough, d	McDonald, r	Maltais, d	Campbell, r	Bourassa, d
November 7, 1972										
Amherst . . . . .	1885	464	1831	617	1758	564	1787	519	1722	584
Antrim . . . . .	476	150	474	151	489	155	463	158	445	179
Bedford . . . . .	2717	—	2699	—	1630	1065	1678	1062	1584	1135
Bennington . . . . .	216	77	213	77	201	86	202	84	190	92
Brookline . . . . .	343	145	335	145	322	155	321	149	300	168
Deering . . . . .	171	61	169	61	173	71	164	63	153	77
Francestown . . . . .	255	60	260	56	258	67	256	59	256	59
Goffstown . . . . .	2189	1507	2149	1491	1802	1783	1809	1871	1737	1911
Greenfield . . . . .	228	97	225	93	232	88	229	88	207	111
Greenville . . . . .	248	246	235	346	226	351	225	354	216	369
Hancock . . . . .	588	—	580	—	466	120	461	118	446	137
Hillsborough . . . . .	820	199	812	196	838	249	786	205	698	304
Hollis . . . . .	1260	—	1249	—	917	344	934	319	892	364
Hudson . . . . .	1836	1813	1802	1796	1723	1896	1744	1879	1673	1958
Litchfield . . . . .	356	230	346	233	287	293	321	266	319	263
Lyndeborough . . . . .	246	68	248	71	251	74	254	67	226	98
Manchester —										
Ward 1 . . . . .	2287	1290	2266	1272	1771	1585	1954	1664	1642	1762
Ward 2 . . . . .	1443	1887	1644	1934	1544	1900	1598	1844	1577	1920
Ward 3 . . . . .	1055	1475	991	1411	819	1628	900	1627	819	1697
Ward 4 . . . . .	2715	—	2200	—	1146	2192	1035	1396	1092	1890
Ward 5 . . . . .	897	1669	837	1783	675	1733	798	1735	727	1776
Ward 6 . . . . .	2969	—	2894	—	1062	2131	1326	1954	1167	2123
Ward 7 . . . . .	1255	1687	1195	1622	951	1937	1033	2004	973	2044
Ward 8 . . . . .	2849	—	2763	—	985	1812	1178	1696	980	1870
Ward 9 . . . . .	820	2152	780	1982	813	2119	1013	2028	858	2170
Ward 10 . . . . .	1640	1589	1624	1496	1255	1888	1290	1974	1206	2049
Ward 11 . . . . .	—	2242	—	2129	580	1833	566	1976	597	1893
Ward 12 . . . . .	1138	1756	1103	1723	871	2027	836	2345	801	2242
Mason . . . . .	155	71	154	72	158	66	156	70	153	73
Merrimack . . . . .	3197	—	3130	—	1651	1620	1828	1402	1760	1489
Milford . . . . .	2770	—	2743	—	1724	993	1802	904	1628	1077
Mont Vernon . . . . .	292	108	294	107	272	119	280	109	267	124
Nashua —										
Ward 1 . . . . .	1407	1013	1374	1022	1235	1136	1325	1051	1223	1161
Ward 2 . . . . .	1565	798	1532	794	1367	931	1426	905	1292	1017
Ward 3 . . . . .	832	1060	910	1029	765	1041	771	1096	695	1164
Ward 4 . . . . .	514	1234	504	1215	487	1216	513	1243	464	1293
Ward 5 . . . . .	673	1216	670	1192	689	1172	676	1222	658	1224
Ward 6 . . . . .	1507	—	1492	—	708	1525	719	1622	639	1670
Ward 7 . . . . .	600	1438	579	1446	557	1457	584	1494	529	1544
Ward 8 . . . . .	1235	1337	1302	1208	1192	1310	1228	1312	1144	1383
Ward 9 . . . . .	780	855	775	823	757	849	773	842	736	874
New Boston . . . . .	462	118	463	130	419	203	337	158	370	168
New Ipswich . . . . .	443	264	441	258	433	248	501	252	416	261
Pelham . . . . .	1136	1126	992	1105	976	1161	1060	1035	1001	1127
Peterborough . . . . .	1491	627	1477	621	1444	655	1476	608	1354	736
Sharon . . . . .	57	22	58	21	60	22	59	19	55	23
Temple . . . . .	195	56	193	56	200	47	196	53	183	61
Weare . . . . .	655	202	685	212	636	212	628	221	597	213
Wilton . . . . .	580	337	576	331	568	341	568	313	503	391
Windsor . . . . .	20	7	20	7	19	7	23	2	16	8
Totals . . . . .	53468	32753	52288	32334	40362	46477	42090	45437	39186	48326

Scattering:

Sheriff: Antrim 1, Hudson 5, Wilton 1.

Attorney: Hudson 1, Wilton 1.

Treasurer: Weare 1.

HILLSBOROUGH COUNTY	COUNTY COMMISSIONERS							
	1st District				2nd Dis.		3rd Dis.	
	Lafond, r	Walsh, d	DeGrace, Ind	Sowa, Ind	Parker, r	Beaulieu, d	Lobacki, r	Ricciardi, d
November 7, 1972								
Amherst . . . . .	—	—	—	—	—	—	1640	709
Antrim . . . . .	—	—	—	—	—	—	510	146
Bedford . . . . .	—	—	—	—	—	—	1787	828
Bennington . . . . .	—	—	—	—	—	—	225	71
Brookline . . . . .	—	—	—	—	—	—	274	203
Deering . . . . .	—	—	—	—	—	—	175	55
Fracestown . . . . .	—	—	—	—	—	—	278	64
Goffstown . . . . .	—	—	—	—	—	—	2014	1523
Greenfield . . . . .	—	—	—	—	—	—	249	97
Greenville . . . . .	—	—	—	—	—	—	243	356
Hancock . . . . .	—	—	—	—	—	—	520	95
Hillsborough . . . . .	—	—	—	—	—	—	843	203
Hollis . . . . .	—	—	—	—	—	—	924	336
Hudson . . . . .	—	—	—	—	—	—	1890	1698
Litchfield . . . . .	—	—	—	—	—	—	335	232
Lyndeborough . . . . .	—	—	—	—	—	—	238	97
Manchester —								
Ward 1 . . . . .	2282	1124	120	158	—	—	—	—
Ward 2 . . . . .	1931	1348	113	172	—	—	—	—
Ward 3 . . . . .	1151	1279	133	80	—	—	—	—
Ward 4 . . . . .	1312	1357	95	139	—	—	—	—
Ward 5 . . . . .	938	1367	98	180	—	—	—	—
Ward 6 . . . . .	1319	1352	144	603	—	—	—	—
Ward 7 . . . . .	1460	1260	174	139	—	—	—	—
Ward 8 . . . . .	1293	1141	187	197	—	—	—	—
Ward 9 . . . . .	303	1458	165	168	—	—	—	—
Ward 10 . . . . .	1608	1388	195	99	—	—	—	—
Ward 11 . . . . .	929	1325	204	100	—	—	—	—
Ward 12 . . . . .	1307	1253	500	131	—	—	—	—
Mason . . . . .	—	—	—	—	—	—	153	73
Merrimack . . . . .	—	—	—	—	—	—	1999	1271
Milford . . . . .	—	—	—	—	—	—	1534	1317
Mont Vernon . . . . .	—	—	—	—	—	—	255	154
Nashua —								
Ward 1 . . . . .	—	—	—	—	1449	1113	—	—
Ward 2 . . . . .	—	—	—	—	1602	957	—	—
Ward 3 . . . . .	—	—	—	—	920	1144	—	—
Ward 4 . . . . .	—	—	—	—	600	1339	—	—
Ward 5 . . . . .	—	—	—	—	782	1248	—	—
Ward 6 . . . . .	—	—	—	—	914	1702	—	—
Ward 7 . . . . .	—	—	—	—	661	1664	—	—
Ward 8 . . . . .	—	—	—	—	1387	1361	—	—
Ward 9 . . . . .	—	—	—	—	835	918	—	—
New Boston . . . . .	—	—	—	—	—	—	424	157
New Ipswich . . . . .	—	—	—	—	—	—	479	258
Pelham . . . . .	—	—	—	—	—	—	1055	1052
Peterborough . . . . .	—	—	—	—	—	—	1708	426
Sharon . . . . .	—	—	—	—	—	—	69	20
Temple . . . . .	—	—	—	—	—	—	206	61
Weare . . . . .	—	—	—	—	—	—	627	213
Wilton . . . . .	—	—	—	—	—	—	580	361
Windsor . . . . .	—	—	—	—	—	—	22	5
Totals . . . . .	15833	15652	2128	2166	9150	11446	21256	12081

Scattering:

Commissioner 3rd District: Hudson 2.

MERRIMACK COUNTY	Sheriff		Attorney		Treasurer		Register Of Deeds		Register Of Probate	
	Daniels, r	Wilson, d	Hampe, r	Nardi, d	Foster, r	O'Hara, d	Roy, r	Gewehr, d	Ingraham, r	Beal, d
November 7, 1972										
Allenstown . . . . .	655	623	440	774	455	761	612	624	461	745
Andover . . . . .	453	154	405	164	407	177	465	114	340	178
Boscawen . . . . .	755	215	614	279	629	268	738	183	626	249
Bow . . . . .	1067	219	902	346	939	284	1057	186	949	261
Bradford . . . . .	352	56	317	66	302	81	347	54	303	71
Canterbury . . . . .	340	92	286	111	297	107	348	65	298	99
Chichester . . . . .	381	78	336	100	338	105	377	69	351	88
Concord —										
Ward 1 . . . . .	1000	367	788	484	844	451	969	350	843	443
Ward 2 . . . . .	1296	406	1064	499	1120	483	1302	352	1110	461
Ward 3 . . . . .	977	276	801	336	904	302	954	249	830	299
Ward 4 . . . . .	1036	400	813	521	900	465	1034	364	873	482
Ward 5 . . . . .	838	292	692	370	778	325	861	257	727	336
Ward 6 . . . . .	825	410	620	520	695	475	838	369	660	478
Ward 7 . . . . .	1085	382	1001	533	1327	478	1487	337	1254	505
Ward 8 . . . . .	1443	436	1215	543	1261	528	1421	411	1273	510
Danbury . . . . .	157	38	145	36	139	43	162	29	144	37
Dunbarton . . . . .	316	93	280	104	271	109	295	103	277	104
Epsom . . . . .	536	129	476	136	479	136	520	113	475	140
Franklin —										
Ward 1 . . . . .	554	332	515	331	530	320	599	263	504	321
Ward 2 . . . . .	396	453	334	477	346	463	446	379	344	457
Ward 3 . . . . .	582	448	537	468	543	460	668	364	556	430
Henniker . . . . .	695	210	575	237	549	275	632	211	567	243
Hill . . . . .	163	33	161	33	165	31	178	20	166	31
Hooksett . . . . .	1466	868	1259	1002	1368	902	1567	703	1334	895
Hopkinton . . . . .	1536	221	1344	238	1197	361	1309	267	1203	321
Loudon . . . . .	495	169	409	214	418	212	497	148	415	199
Newbury . . . . .	266	75	254	75	239	94	275	62	250	80
New London . . . . .	1079	259	980	201	1045	253	1139	182	1073	224
Northfield . . . . .	498	240	455	250	476	233	532	196	461	232
Pembroke . . . . .	1330	671	1024	854	1114	779	1299	641	1065	810
Pittsfield . . . . .	773	230	644	299	654	295	644	227	656	290
Salisbury . . . . .	210	46	172	62	173	62	197	38	181	55
Sutton . . . . .	266	103	238	111	233	119	264	101	235	116
Warner . . . . .	627	94	529	134	509	147	575	105	523	136
Webster . . . . .	265	55	230	71	240	84	267	48	286	72
Wilmot . . . . .	158	55	148	59	143	62	165	52	143	63
Totals . . . . .	24871	9228	21003	11038	22027	110730	25040	8236	21696	10461

## Scattering:

Sheriff: Northfield 1.

Treasurer: Northfield 1.

Register of Probate: Concord Ward 6 3, Northfield 1.

MERRIMACK COUNTY	COUNTY COMMISSIONERS					
	1st District		2nd District		3rd District	
	Perkins, r	Breton, d	Ayotte, r	Wilson, d	Spaulding, r	Bishop, d
November 7, 1972						
Allenstown . . . . .	—	—	—	—	478	727
Andover . . . . .	—	—	392	217	—	—
Boscawen . . . . .	—	—	621	272	—	—
Bow . . . . .	—	—	—	—	919	271
Bradford . . . . .	—	—	—	—	370	51
Canterbury . . . . .	—	—	292	106	—	—
Chichester . . . . .	—	—	336	103	—	—
Concord —						
Ward 1 . . . . .	876	427	—	—	—	—
Ward 2 . . . . .	1201	420	—	—	—	—
Ward 3 . . . . .	904	277	—	—	—	—
Ward 4 . . . . .	977	403	—	—	—	—
Ward 5 . . . . .	784	304	—	—	—	—
Ward 6 . . . . .	753	414	—	—	—	—
Ward 7 . . . . .	1347	427	—	—	—	—
Ward 8 . . . . .	1345	457	—	—	—	—
Danbury . . . . .	—	—	147	45	—	—
Dunbarton . . . . .	—	—	—	—	272	109
Epsom . . . . .	—	—	—	—	470	138
Franklin —						
Ward 1 . . . . .	—	—	614	307	—	—
Ward 2 . . . . .	—	—	537	265	—	—
Ward 3 . . . . .	—	—	733	396	—	—
Henniker . . . . .	—	—	—	—	510	385
Hill . . . . .	—	—	172	31	—	—
Hooksett . . . . .	—	—	—	—	1359	864
Hopkinton . . . . .	—	—	—	—	1194	371
Loudon . . . . .	—	—	415	206	—	—
Newbury . . . . .	—	—	—	—	281	63
New London . . . . .	—	—	1036	263	—	—
Northfield . . . . .	—	—	520	235	—	—
Pembroke . . . . .	—	—	—	—	1061	802
Pittsfield . . . . .	—	—	—	—	663	282
Salisbury . . . . .	—	—	185	62	—	—
Sutton . . . . .	—	—	—	—	259	106
Warner . . . . .	—	—	—	—	591	96
Webster . . . . .	—	—	210	77	—	—
Wilmot . . . . .	—	—	153	59	—	—
Totals . . . . .	8187	3129	6363	2644	8427	4265

Scattering:

Commissioner 2nd District: Northfield 2.

ROCKINGHAM COUNTY	Sheriff		Attorney		Treas.	Register of Deeds	Register of Probate
	Sampson, r	Gonyer, d	Eldredge, r	Vennard, d	Lothrop, r	Holland, r	Howard, r
November 7, 1972							
Atkinson . . . . .	696	307	678	298	821	845	827
Auburn . . . . .	539	240	537	214	604	617	609
Brentwood . . . . .	432	102	417	99	462	478	469
Candia . . . . .	723	153	703	148	754	768	761
Chester . . . . .	511	116	515	96	561	574	560
Danville . . . . .	301	81	298	77	322	331	325
Deerfield . . . . .	463	118	415	138	448	478	458
Derry . . . . .	2822	1558	2944	1211	3251	3375	3255
East Kingston . . . . .	299	77	291	74	323	333	314
Epping . . . . .	683	263	578	293	635	663	653
Exeter . . . . .	2996	868	3008	909	3258	3362	3296
Fremont . . . . .	392	90	349	105	385	406	387
Greenland . . . . .	621	174	538	274	684	722	687
Hampstead . . . . .	907	331	899	284	1014	1049	1021
Hampton . . . . .	2411	1046	2315	1195	2674	2766	2686
Hampton Falls . . . . .	514	103	515	112	534	564	542
Kensington . . . . .	383	133	355	154	400	418	405
Kingston . . . . .	1000	254	939	264	1011	1071	1044
Londonderry . . . . .	1162	781	1305	565	1527	1589	1541
New Castle . . . . .	351	122	304	210	394	409	397
Newfields . . . . .	252	81	257	76	276	287	274
Newington . . . . .	193	59	150	101	202	224	207
Newmarket . . . . .	667	724	663	731	750	772	752
Newton . . . . .	580	199	516	228	592	613	604
North Hampton . . . . .	1015	342	955	412	1122	1155	1126
Northwood . . . . .	579	124	528	148	581	607	583
Nottingham . . . . .	372	89	352	116	445	394	388
Plaistow . . . . .	1290	462	1131	527	1311	1345	1321
Portsmouth —							
Ward 1 . . . . .	802	503	536	871	807	863	814
Ward 2 . . . . .	884	466	616	802	911	982	925
Ward 3 . . . . .	543	288	378	500	567	595	580
Ward 4 . . . . .	824	778	600	741	901	943	911
Ward 5 . . . . .	597	346	439	551	589	625	595
Ward 6 . . . . .	418	323	241	502	427	458	439
Raymond . . . . .	938	361	839	383	908	954	924
Rye . . . . .	1414	463	1194	725	1535	1578	1538
Salem . . . . .	3854	3489	3846	3184	4747	4944	4759
Sandown . . . . .	290	84	276	82	294	312	301
Seabrook . . . . .	840	372	734	430	830	885	858
South Hampton . . . . .	162	53	146	59	156	170	160
Stratham . . . . .	597	120	606	138	610	648	614
Windham . . . . .	738	587	811	465	1030	1062	1038
Totals . . . . .	36055	17230	33717	18492	39653	41234	39948

Scattering:

Sheriff: Danville 1.

Treasurer: Portsmouth Ward 1 1.

Register of Deeds: Deerfield 2, Portsmouth Ward 1 1.

Register of Probate: Deerfield 1, Portsmouth Ward 1 1.

ROCKINGHAM COUNTY	COUNTY COMMISSIONERS				
	1st District		2nd Dis.	3rd District	
	Dame, r	Driscoll, d	Southwick, r	Hall, r	White, d
November 7, 1972					
Atkinson . . . . .	—	—	—	764	229
Auburn . . . . .	—	—	606	—	—
Brentwood . . . . .	—	—	423	—	—
Candia . . . . .	—	—	750	—	—
Chester . . . . .	—	—	—	498	116
Danville . . . . .	—	—	318	—	—
Deerfield . . . . .	—	—	454	—	—
Derry . . . . .	—	—	—	2237	1946
East Kingston . . . . .	—	—	308	—	—
Epping . . . . .	—	—	622	—	—
Exeter . . . . .	—	—	3082	—	—
Fremont . . . . .	—	—	385	—	—
Greenland . . . . .	391	461	—	—	—
Hampstead . . . . .	—	—	—	1098	210
Hampton . . . . .	1572	1965	—	—	—
Hampton Falls . . . . .	386	207	—	—	—
Kensington . . . . .	—	—	386	—	—
Kingston . . . . .	—	—	1036	—	—
Londonderry . . . . .	—	—	—	1061	861
New Castle . . . . .	237	287	—	—	—
Newfields . . . . .	—	—	255	—	—
Newington . . . . .	166	118	—	—	—
Newmarket . . . . .	—	—	742	—	—
Newton . . . . .	—	—	603	—	—
North Hampton . . . . .	724	724	—	—	—
Northwood . . . . .	—	—	581	—	—
Nottingham . . . . .	—	—	387	—	—
Plaistow . . . . .	—	—	1349	—	—
Portsmouth —					
Ward 1 . . . . .	511	1099	—	—	—
Ward 2 . . . . .	532	1036	—	—	—
Ward 3 . . . . .	374	596	—	—	—
Ward 4 . . . . .	506	953	—	—	—
Ward 5 . . . . .	444	678	—	—	—
Ward 6 . . . . .	252	569	—	—	—
Raymond . . . . .	—	—	898	—	—
Rye . . . . .	934	1037	—	—	—
Salem . . . . .	—	—	—	3299	3658
Sandown . . . . .	—	—	294	—	—
Seabrook . . . . .	—	—	820	—	—
South Hampton . . . . .	—	—	165	—	—
Stratham . . . . .	—	—	585	—	—
Windham . . . . .	—	—	—	702	590
Totals . . . . .	7029	9730	15049	9659	7610

## Scattering:

Commissioner 2nd District: Brentwood 10, Candia 2, Deerfield 2,  
East Kingston 2, Newfields 1.

STRAFFORD COUNTY	Sheriff		Attorney		Treasurer		Register Of Deeds		Register Of Probate	
	Knight, r	Maglaras, d	Moher, r	Moher, d	Cormier, r	Cormier, d	Holmes, r	Krasner, d	Ogden, r	Ogden, d
November 7, 1972										
Barrington .....	684	177	574	229	574	224	668	163	571	218
Dover —										
Ward 1 .....	936	601	831	645	802	622	1081	400	839	610
Ward 2 .....	646	659	475	741	457	715	772	429	479	725
Ward 3 .....	843	691	718	723	692	689	966	493	730	677
Ward 4 .....	849	510	790	485	755	484	971	336	794	459
Ward 5 .....	997	596	898	588	858	362	1117	397	903	570
Ward 6 .....	651	344	565	373	551	367	718	244	566	365
Durham .....	1737	570	1298	830	1271	807	1591	580	1279	800
Farmington .....	1024	438	970	442	964	451	1074	367	962	437
Lee .....	513	161	397	210	394	204	496	138	390	204
Madbury .....	237	78	189	113	187	109	241	68	193	103
Middleton .....	66	39	60	45	55	47	73	33	59	45
Milton .....	477	232	438	227	442	232	506	197	444	214
New Durham .....	253	54	233	62	243	56	253	56	245	56
Rochester —										
Ward 1 .....	929	365	882	362	884	383	910	375	876	362
Ward 2 .....	1058	535	936	588	942	619	1030	547	929	584
Ward 3 .....	763	518	612	596	628	632	770	497	626	600
Ward 4 .....	1019	792	824	921	1071	995	1056	762	821	911
Ward 5 .....	990	588	867	539	903	559	979	486	865	542
Rollinsford .....	512	445	409	509	390	499	586	336	411	491
Somersworth —										
Ward 1 .....	228	178	168	223	227	160	222	172	165	221
Ward 2 .....	551	428	418	495	416	500	610	330	484	430
Ward 3 .....	583	552	412	663	373	661	647	425	427	629
Ward 4 .....	324	457	207	552	206	552	377	387	214	527
Ward 5 .....	140	268	83	309	81	314	171	219	94	303
Strafford .....	403	65	448	—	444	—	399	66	440	—
Totals .....	17413	10337	14702	11470	14810	11243	18284	8503	14806	11083

## Scattering:

Sheriff: Durham 1.

Attorney: Durham 4.

Treasurer: Durham 3.

Register of Probate: Durham 1.

STRAFFORD COUNTY	COUNTY COMMISSIONERS					
	Robinson, r	Tecce, r	Young, r	Courteau, d	Dumont, d	Hebert, d
November 7, 1972						
Barrington . . . . .	561	521	570	262	274	204
Dover -						
Ward 1 . . . . .	859	648	777	860	656	576
Ward 2 . . . . .	589	407	430	866	685	600
Ward 3 . . . . .	848	581	622	905	721	624
Ward 4 . . . . .	870	664	635	668	518	460
Ward 5 . . . . .	993	734	804	810	597	472
Ward 6 . . . . .	609	459	498	527	391	349
Durham . . . . .	1315	1571	1137	780	745	653
Farmington . . . . .	902	812	983	484	553	422
Lee . . . . .	418	458	370	203	182	184
Madbury . . . . .	212	202	186	103	93	92
Middleton . . . . .	51	44	53	48	48	44
Milton . . . . .	419	360	481	222	277	213
New Durham . . . . .	227	214	240	54	70	51
Rochester -						
Ward 1 . . . . .	816	631	1147	386	628	331
Ward 2 . . . . .	804	600	1076	864	936	483
Ward 3 . . . . .	562	401	816	618	874	474
Ward 4 . . . . .	712	539	1064	953	1281	772
Ward 5 . . . . .	772	611	999	587	801	460
Rollinsford . . . . .	436	326	357	552	490	491
Somersworth -						
Ward 1 . . . . .	173	126	180	224	226	226
Ward 2 . . . . .	399	299	428	553	548	548
Ward 3 . . . . .	383	260	408	730	698	713
Ward 4 . . . . .	217	149	250	542	543	554
Ward 5 . . . . .	87	55	96	306	320	319
Strafford . . . . .	317	294	355	72	113	70
Totals . . . . .	14551	11966	14962	13179	13268	10385

Scattering:  
Durham 2.

SULLIVAN COUNTY	Sheriff		Attorney		Treasurer		Register Of Deeds		Register Of Probate	
	McCusker, r	Gallo, d	Tenney II, r	Tenney, II, d	Saggiotes, r	Bartley, d	LaForge, r	LaForge, d	MacWilliams, r	MacWilliams, d
November 7, 1972										
Acworth . . . . .	161	47	209	—	146	66	213	—	213	—
Charlestown . . . . .	976	412	809	539	733	599	785	561	790	558
Claremont —										
Ward 1 . . . . .	819	554	621	695	591	719	619	707	627	707
Ward 2 . . . . .	1858	673	2386	—	1317	1106	2426	—	2442	—
Ward 3 . . . . .	889	675	1479	—	554	939	1496	—	1553	—
Cornish . . . . .	421	151	377	175	338	208	370	187	370	189
Croydon . . . . .	132	38	123	44	132	44	127	49	128	51
Goshen . . . . .	146	56	127	72	138	63	130	76	131	76
Grantham . . . . .	102	45	96	49	116	38	102	50	103	49
Langdon . . . . .	124	39	120	39	115	41	126	37	128	38
Lempster . . . . .	110	39	91	48	109	37	97	48	99	50
Newport . . . . .	1682	658	1450	888	1616	746	1374	947	1364	943
Plainfield . . . . .	407	149	338	194	319	204	344	193	348	197
Springfield . . . . .	161	34	195	—	159	20	197	—	199	—
Sunapee . . . . .	797	168	727	205	790	175	745	215	745	215
Unity . . . . .	136	67	108	82	110	77	110	86	112	89
Washington . . . . .	138	25	135	29	127	31	137	30	136	31
Totals . . . . .	9059	3830	9391	3059	7410	5113	3938	3186	9488	3193

Scattering:

Register of Probate: Grantham 1.

SULLIVAN COUNTY	COUNTY COMMISSIONERS				
	1st District		2nd District		3rd Dis.
	Webster, r	Laramie, d	Woodhull, r	Perkinson, d	Bascom, r
November 7, 1972					
Acworth . . . . .	142	63	150	55	176
Charlestown . . . . .	752	589	770	527	1056
Claremont —					
Ward 1 . . . . .	595	771	641	659	741
Ward 2 . . . . .	1245	1237	1417	962	1716
Ward 3 . . . . .	520	1019	624	835	753
Cornish . . . . .	334	219	359	184	441
Croydon . . . . .	111	54	135	39	132
Goshen . . . . .	114	85	146	61	146
Grantham . . . . .	90	54	102	49	109
Langdon . . . . .	117	39	115	39	141
Lempster . . . . .	78	58	133	44	158
Newport . . . . .	1112	1078	1586	771	1581
Plainfield . . . . .	315	208	329	194	425
Springfield . . . . .	143	39	148	22	168
Sunapee . . . . .	666	245	770	187	817
Unity . . . . .	96	96	118	78	116
Washington . . . . .	120	35	135	24	142
Totals . . . . .	6550	5889	7678	4730	8818

Scattering:

Commissioner 3rd District: Plainfield 1.

## CONSTITUTIONAL AMENDMENT

Question submitted to the qualified voters of New Hampshire, November 7, 1972, together with the vote:

Are you in favor of amending the Constitution to provide that the legislature shall meet annually and that each member shall receive mileage payments for attendance at regular sessions for no more than ninety legislative days during the two years for which he is elected?

Yes 173,281

No 110,377

GENERAL ELECTION	CONVENTION TO REVISE CONSTITUTION		CONSTITUTIONAL AMENDMENT	
	YES	NO	YES	NO
SUMMARY BY COUNTIES				
November 7, 1972				
Belknap . . . . .	4379	3259	8807	4892
Carroll . . . . .	3081	2237	6060	3532
Cheshire . . . . .	7128	4207	14457	5973
Coos . . . . .	3477	3180	8135	5186
Grafton . . . . .	7984	4418	15238	6939
Hillsborough . . . . .	28534	24030	46096	37452
Merrimack . . . . .	11473	8315	20847	12543
Rockingham . . . . .	16891	13590	30398	20705
Strafford . . . . .	10216	7661	15271	9102
Sullivan . . . . .	3630	2468	7972	4053
Totals . . . . .	96793	73365	173281	110377

GENERAL ELECTION	CONVENTION TO REVISE CONSTITUTION		CONSTITUTIONAL AMENDMENT	
	YES	NO	YES	NO
BELKNAP COUNTY				
November 7, 1972				
Alton . . . . .	266	272	645	403
Barnstead . . . . .	170	188	338	261
Belmont . . . . .	279	235	611	404
Center Harbor . . . . .	147	101	223	119
Gilford . . . . .	582	392	1281	563
Gilmanton . . . . .	192	144	331	238
Laconia —				
Ward 1 . . . . .	322	202	679	309
Ward 2 . . . . .	295	202	708	435
Ward 3 . . . . .	277	114	277	114
Ward 4 . . . . .	297	158	614	242
Ward 5 . . . . .	249	203	621	438
Ward 6 . . . . .	330	275	816	454
Meredith . . . . .	330	254	330	254
New Hampton . . . . .	124	135	276	146
Sanbornton . . . . .	190	139	364	143
Tilton . . . . .	329	245	693	369
Totals . . . . .	4379	3259	8807	4892

GENERAL ELECTION	CONVENTION TO REVISE CONSTITUTION		CONSTITUTIONAL AMENDMENT	
	YES	NO	YES	NO
CARROLL COUNTY				
November 7, 1972				
Albany . . . . .	27	45	52	47
Bartlett . . . . .	213	162	331	231
Brookfield . . . . .	59	63	119	64
Chatham . . . . .	15	14	47	15
Conway . . . . .	608	476	1366	852
Eaton . . . . .	92	42	92	42
Effingham . . . . .	48	45	117	81
Freedom . . . . .	65	67	65	67
Hart's Location . . . . .	6	4	7	5
Hale's Location . . . . .	—	—	—	—
Jackson . . . . .	96	54	172	70
Madison . . . . .	110	60	210	106
Moultonborough . . . . .	319	188	566	334
Ossipee . . . . .	152	144	412	260
Sandwich . . . . .	148	86	311	139
Tamworth . . . . .	177	99	326	199
Tuffonboro . . . . .	231	182	383	207
Wakefield . . . . .	169	175	404	313
Wolfeboro . . . . .	546	331	1080	500
Totals . . . . .	3081	2237	6060	3532

GENERAL ELECTION	CONVENTION TO REVISE CONSTITUTION		CONSTITUTIONAL AMENDMENT	
	YES	NO	YES	NO
CHESHIRE COUNTY				
November 7, 1972				
Alstead . . . . .	167	96	312	136
Chesterfield . . . . .	311	150	585	192
Dublin . . . . .	188	100	356	131
Fitzwilliam . . . . .	162	114	401	194
Gilsum . . . . .	59	35	136	42
Harrisville . . . . .	146	48	220	85
Hinsdale . . . . .	282	233	649	405
Jaffrey . . . . .	495	367	1101	574
Keene —				
Ward 1 . . . . .	497	248	978	372
Ward 2 . . . . .	405	224	891	356
Ward 3 . . . . .	423	257	896	350
Ward 4 . . . . .	766	380	1646	548
Ward 5 . . . . .	657	305	1266	452
Marlborough . . . . .	254	127	492	158
Marlow . . . . .	61	39	127	56
Nelson . . . . .	69	39	117	63
Richmond . . . . .	79	35	90	51
Rindge . . . . .	274	191	532	265
Roxbury . . . . .	21	9	21	9
Stoddard . . . . .	32	42	83	57
Sullivan . . . . .	38	42	95	58
Surry . . . . .	78	39	156	53
Swanzey . . . . .	612	326	1166	425
Troy . . . . .	196	167	408	157
Walpole . . . . .	429	293	861	347
Westmoreland . . . . .	159	107	346	111
Winchester . . . . .	268	194	526	326
Totals . . . . .	7128	4207	14457	5973

GENERAL ELECTION	CONVENTION TO REVISE CONSTITUTION		CONSTITUTIONAL AMENDMENT	
	YES	NO	YES	NO
COOS COUNTY				
November 7, 1972				
Atk. & Gil. Ac. Gt.	—	—	—	—
Bean's Grant . . . . .	—	—	—	—
Bean's Purchase . . . . .	—	—	—	—
Berlin —				
Ward 1 . . . . .		330	839	525
Ward 2 . . . . .	345	322	1049	536
Ward 3 . . . . .	434	435	1005	699
Ward 4 . . . . .	463	283	777	548
Cambridge . . . . .	351	—	—	—
Carroll . . . . .	—	—	—	—
Chandler's Purchase . . . . .	59	31	139	73
Clarksville . . . . .	—	—	—	—
Colebrook . . . . .	8	14	29	29
Colebrook . . . . .	146	159	437	250
Columbia . . . . .	25	31	73	63
Crawford's Purchase . . . . .	—	—	—	—
Cutt's Grant . . . . .	—	—	—	—
Dalton . . . . .	33	48	104	72
Dix's Grant . . . . .	—	—	—	—
Dixville . . . . .	11	3	16	4
Dummer . . . . .	31	17	72	26
Errol . . . . .	21	38	48	44
Erving's Gt. or Loc.	—	—	—	—
Gorham . . . . .	304	239	704	457
Green's Grant . . . . .	—	—	—	—
Hadley's Purchase . . . . .	—	—	—	—
Jefferson . . . . .	71	79	172	125
Kilkenny . . . . .	—	—	—	—
Lancaster . . . . .	484	440	811	450
Low & Burbank's Gt.	—	—	—	—
Martin's Location . . . . .	—	—	—	—
Milan . . . . .	65	56	171	115
Millsfield . . . . .	3	—	—	3
Northumberland . . . . .	228	241	600	424
Odell . . . . .	—	—	—	—
Pinkham's Grant . . . . .	6	2	6	1
Pittsburg . . . . .	56	67	182	121
Randolph . . . . .	43	35	95	41
Sargent's Purchase . . . . .	—	—	—	—
Second College Gt.	—	—	—	—
Shelburne . . . . .	21	35	75	36
Stark . . . . .	22	19	76	48
Stewartstown . . . . .	41	46	117	123
Strafford . . . . .	44	47	137	85
Success . . . . .	—	1	—	1
Thomp. & Mes's Pur.	1	3	—	—
Wentworth's Loc.	3	2	13	1
Whitefield . . . . .	158	157	388	286
Totals . . . . .	3477	3180	8135	5186

GENERAL ELECTION  GRAFTON COUNTY	CONVENTION TO REVISE CONSTITUTION		CONSTITUTIONAL AMENDMENT	
	YES	NO	YES	NO
November 7, 1972				
Alexandria . . . . .	55	61	127	78
Ashland . . . . .	168	156	378	285
Bath . . . . .	54	63	137	115
Benton . . . . .	6	9	27	11
Bethlehem . . . . .	209	114	432	192
Bridgewater . . . . .	56	54	139	81
Bristol . . . . .	203	225	470	328
Campton . . . . .	146	148	324	250
Canaan . . . . .	233	134	455	181
Dorchester . . . . .	35	30	60	30
Easton . . . . .	38	11	53	18
Ellsworth . . . . .	3	6	6	5
Enfield . . . . .	325	191	692	271
Franconia . . . . .	199	89	300	140
Grafton . . . . .	50	55	111	76
Groton . . . . .	17	16	32	23
Hanover . . . . .	1915	444	2696	490
Haverhill . . . . .	292	199	817	402
Hebron . . . . .	38	59	95	51
Holderness . . . . .	286	195	345	200
Landaff . . . . .	14	20	35	40
Lebanon —				
Ward 1 . . . . .	524	215	929	257
Ward 2 . . . . .	381	196	707	270
Ward 3 . . . . .	394	146	912	334
Lincoln . . . . .	83	59	285	178
Lisbon . . . . .	167	136	356	223
Livermore . . . . .	—	—	—	—
Littleton . . . . .	455	362	1182	804
Lyman . . . . .	34	12	54	21
Lyme . . . . .	236	97	430	114
Monroe . . . . .	45	65	117	100
Orange . . . . .	17	17	41	30
Orford . . . . .	122	47	285	94
Piermont . . . . .	67	57	168	73
Plymouth . . . . .	584	348	979	517
Rumney . . . . .	115	98	242	155
Sugar Hill . . . . .	79	51	127	69
Thornton . . . . .	71	59	162	95
Warren . . . . .	66	65	142	123
Waterville Valley . . . . .	71	18	51	12
Wentworth . . . . .	60	34	108	67
Woodstock . . . . .	71	57	230	136
Totals . . . . .	7984	4418	15238	6939

GENERAL ELECTION	CONVENTION TO REVISE CONSTITUTION		CONSTITUTIONAL AMENDMENT	
	YES	NO	YES	NO
HILLSBOROUGH COUNTY November 7, 1972				
Amherst . . . . .	964	625	1664	806
Antrim . . . . .	218	130	483	194
Bedford . . . . .	766	818	1554	1262
Bennington . . . . .	72	68	163	134
Brookline . . . . .	152	132	287	211
Deering . . . . .	64	54	148	96
Francestown . . . . .	114	75	217	120
Goffstown . . . . .	1115	1118	2031	1734
Greenfield . . . . .	90	73	222	135
Greenville . . . . .	151	134	300	291
Hancock . . . . .	245	131	464	169
Hillsborough . . . . .	316	272	645	455
Hollis . . . . .	641	377	925	424
Hudson . . . . .	1351	1088	2212	1701
Litchfield . . . . .	185	188	351	266
Lyndeborough . . . . .	102	88	102	88
Manchester —				
Ward 1 . . . . .	2079	1602	2079	1602
Ward 2 . . . . .	737	856	1638	1633
Ward 3 . . . . .	448	382	1266	1153
Ward 4 . . . . .	602	562	1453	1239
Ward 5 . . . . .	545	429	1106	1230
Ward 6 . . . . .	755	905	1543	1674
Ward 7 . . . . .	497	650	1164	1511
Ward 8 . . . . .	671	795	1357	1556
Ward 9 . . . . .	689	782	1293	1560
Ward 10 . . . . .	614	835	1408	1653
Ward 11 . . . . .	485	545	1068	1289
Ward 12 . . . . .	636	755	1444	1624
Mason . . . . .	72	63	72	63
Merrimack . . . . .	1091	994	2097	1520
Milford . . . . .	917	737	1708	1069
Mont Vernon . . . . .	122	106	243	191
Nashua —				
Ward 1 . . . . .	1319	773	1248	875
Ward 2 . . . . .	1163	669	1163	631
Ward 3 . . . . .	807	497	822	511
Ward 4 . . . . .	668	477	722	438
Ward 5 . . . . .	643	599	695	570
Ward 6 . . . . .	935	663	935	663
Ward 7 . . . . .	773	538	773	538
Ward 8 . . . . .	1264	769	1345	719
Ward 9 . . . . .	785	572	816	551
New Boston . . . . .	163	93	394	220
New Ipswich . . . . .	195	198	389	331
Pelham . . . . .	745	707	1208	1206
Peterborough . . . . .	842	471	1489	606
Sharon . . . . .	52	21	66	27
Temple . . . . .	86	84	164	108
Weare . . . . .	280	296	555	404
Wilton . . . . .	300	229	590	387
Windsor . . . . .	8	5	15	14
Totals . . . . .	28534	24030	46096	37452

GENERAL ELECTION	CONVENTION TO REVISE CONSTITUTION		CONSTITUTIONAL AMENDMENT	
	YES	NO	YES	NO
MERRIMACK COUNTY				
November 7, 1972				
Allenstown . . . . .	319	456	319	456
Andover . . . . .	187	120	366	216
Boscawen . . . . .	291	210	547	411
Bow . . . . .	247	169	877	484
Bradford . . . . .	106	100	245	161
Canterbury . . . . .	158	110	282	160
Chichester . . . . .	115	121	254	168
Concord —				
Ward 1 . . . . .	434	334	800	475
Ward 2 . . . . .	573	316	1132	573
Ward 3 . . . . .	864	408	864	408
Ward 4 . . . . .	483	296	910	507
Ward 5 . . . . .	383	212	784	343
Ward 6 . . . . .	319	186	790	446
Ward 7 . . . . .	659	323	1315	579
Ward 8 . . . . .	565	398	1188	641
Danbury . . . . .	44	59	101	68
Dunbarton . . . . .	127	103	244	170
Epsom . . . . .	171	157	393	254
Franklin —				
Ward 1 . . . . .	286	217	499	338
Ward 2 . . . . .	257	216	561	287
Ward 3 . . . . .	324	251	582	382
Henniker . . . . .	358	210	589	316
Hill . . . . .	45	46	45	46
Hooksett . . . . .	694	767	1277	1131
Hopkinton . . . . .	560	346	1118	537
Loudon . . . . .	187	186	363	287
Newbury . . . . .	125	101	221	127
New London . . . . .	576	287	943	349
Northfield . . . . .	495	273	495	273
Pembroke . . . . .	575	613	1078	872
Pittsfield . . . . .	268	246	518	412
Salisbury . . . . .	71	93	147	105
Sutton . . . . .	118	80	220	140
Warner . . . . .	281	179	444	230
Webster . . . . .	122	74	188	110
Wilmot . . . . .	86	52	148	81
Totals . . . . .	11473	8315	20847	12543

GENERAL ELECTION	CONVENTION TO REVISE CONSTITUTION		CONSTITUTIONAL AMENDMENT	
	YES	NO	YES	NO
ROCKINGHAM COUNTY				
November 7, 1972				
Atkinson . . . . .	355	243	642	508
Auburn . . . . .	206	198	474	356
Brentwood . . . . .	130	109	300	222
Candia . . . . .	136	145	136	145
Chester . . . . .	166	148	404	250
Danville . . . . .	84	88	201	182
Deerfield . . . . .	136	178	326	270
Derry . . . . .	1109	874	2464	1864
East Kingston . . . . .	94	90	212	151
Epping . . . . .	205	223	479	389
Exeter . . . . .	1321	882	1436	824
Fremont . . . . .	113	124	246	225
Greenland . . . . .	294	210	575	249
Hampstead . . . . .	388	314	750	500
Hampton . . . . .	1330	959	2326	1344
Hampton Falls . . . . .	186	156	413	236
Kensington . . . . .	148	112	298	206
Kingston . . . . .	366	289	761	505
Londonderry . . . . .	640	661	1118	954
New Castle . . . . .	193	143	413	106
Newfields . . . . .	79	67	209	126
Newington . . . . .	84	62	191	81
Newmarket . . . . .	328	250	847	530
Newton . . . . .	173	144	483	360
North Hampton . . . . .	506	389	506	389
Northwood . . . . .	228	161	439	283
Nottingham . . . . .	101	81	306	183
Plaistow . . . . .	495	417	1002	778
Portsmouth —				
Ward 1 . . . . .	605	413	735	320
Ward 2 . . . . .	633	447	790	315
Ward 3 . . . . .	403	257	487	210
Ward 4 . . . . .	661	443	790	373
Ward 5 . . . . .	316	264	606	276
Ward 6 . . . . .	368	188	379	185
Raymond . . . . .	275	363	699	643
Rye . . . . .	650	443	1504	578
Salem . . . . .	2135	2069	4193	3902
Sandown . . . . .	97	116	193	189
Seabrook . . . . .	360	291	704	547
South Hampton . . . . .	69	49	158	111
Stratham . . . . .	216	174	393	224
Windham . . . . .	509	356	810	616
Totals . . . . .	16891	13590	30398	20705

GENERAL ELECTION	CONVENTION TO REVISE CONSTITUTION		CONSTITUTIONAL AMENDMENT	
	YES	NO	YES	NO
STRAFFORD COUNTY				
November 7, 1972				
Barrington . . . . .	265	255	478	295
Dover —				
Ward 1 . . . . .	551	381	901	502
Ward 2 . . . . .	363	283	741	431
Ward 3 . . . . .	284	410	791	414
Ward 4 . . . . .	467	352	849	418
Ward 5 . . . . .	625	379	1042	456
Ward 6 . . . . .	568	348	568	348
Durham . . . . .	1399	462	1903	431
Farmington . . . . .	742	526	317	360
Lee . . . . .	307	154	456	212
Madbury . . . . .	122	87	204	100
Middleton . . . . .	16	26	47	43
Milton . . . . .	161	136	435	252
New Durham . . . . .	84	67	189	103
Rochester —				
Ward 1 . . . . .	644	562	345	286
Ward 2 . . . . .	375	435	890	675
Ward 3 . . . . .	635	584	635	584
Ward 4 . . . . .	912	840	912	840
Ward 5 . . . . .	288	347	764	614
Rollinsford . . . . .	253	209	490	332
Somersworth —				
Ward 1 . . . . .	114	80	240	132
Ward 2 . . . . .	230	160	552	329
Ward 3 . . . . .	250	163	550	347
Ward 4 . . . . .	174	129	415	292
Ward 5 . . . . .	248	154	248	154
Strafford . . . . .	139	132	309	152
Totals . . . . .	10216	7661	15271	9102

GENERAL ELECTION	CONVENTION TO REVISE CONSTITUTION		CONSTITUTIONAL AMENDMENT	
	YES	NO	YES	NO
SULLIVAN COUNTY				
November 7, 1972				
Acworth . . . . .	73	61	141	65
Charlestown . . . . .	395	356	818	544
Claremont —				
Ward 1 . . . . .	351	212	789	378
Ward 2 . . . . .	630	278	1654	704
Ward 3 . . . . .	446	293	956	476
Cornish . . . . .	225	131	378	166
Croydon . . . . .	46	57	80	76
Goshen . . . . .	74	41	132	66
Grantham . . . . .	44	51	83	64
Langdon . . . . .	44	46	97	54
Lempster . . . . .	53	73	129	43
Newport . . . . .	545	339	1380	752
Plainfield . . . . .	244	107	432	121
Springfield . . . . .	55	82	90	81
Sunapee . . . . .	293	236	574	333
Unity . . . . .	67	37	145	61
Washington . . . . .	45	68	94	69
Totals . . . . .	3630	2468	7972	4053

BIENNIAL ELECTION	STATE STORES		BEVERAGES	
	YES	NO	YES	NO
November 7, 1972				
Albany (Carroll County)	51	33	56	39
Errol (Coos County)	30	53	39	55
Hollis (Hillsborough County)	762	511	907	308

## CANDIDATES FOR REPRESENTATIVES

---

The following list gives the names of candidates for Representatives to the General Court and the number of votes for each. The names of the persons elected are designated by asterisks.

For Representatives:

### BELKNAP COUNTY

Dist. No. 1 (Center Harbor, Meredith, New Hampton)	
*Robert M. Lawton, r, Meredith	1789
*L. Keith Matheson, r, Center Harbor	1736
*Marshall French, r, Meredith	1548
Paul V. Repasy, Sr., d, Meredith	840
Dist. No. 2 (Belmont, Gilford)	
*Esther R. Nighswander, r, Gilford	2285
*Norman C. Marsh, r, Gilford	2248
*Marion Wuelper, r, Belmont	2225
Dist. No. 3 (Sanbornton, Tilton)	
*Charles B. Roberts, r, Sanbornton	1103
*John T. Dodge, r, Tilton	907
Frances I. Crawford, d, Tilton	812
Dist. No. 4 (Alton, Barnstead, Gilmanton)	
*George B. Roberts, Jr., r, Gilmanton	1477
George B. Roberts, Jr., d, Gilmanton	325
*George Twigg III, r, Gilmanton	1684
Paul A. Golden, d, Barnstead	747
Dist. No. 5 (Laconia, Ward 1)	
*Robert E. Hood, r, Laconia	803
Dist. No. 6 (Laconia, Ward 2)	
*David O. Huot, d, Laconia	901
Dist. No. 7 (Laconia, Wards 3 & 4)	
*Carol J. Pierce, r, Laconia	773
*Peter C. Hildreth, d, Laconia	557
Nathaniel Kessin, d, Laconia	549
Walter G. Stafford, r, Laconia	539
Michael Emanuel, ind., Laconia	74
George A. Head, r, Laconia	47
Dist. No. 8 (Laconia, Ward 5)	
*Dorothy V. Randlett, r, Laconia	685
*Fritz T. Sabbow, d, Laconia	510
Dist. No. 9 (Laconia, Ward 6)	
*James W. Murray, r, Laconia	779
*Frank A. Maguire, Jr., r, Laconia	763
Calvin F. Dunn, d, Laconia	598
Joseph Kasper, Sr., d, Laconia	496

## CARROLL COUNTY

Dist. No. 1 (Albany, Bartlett, Chatham, Hale's Location, Hart's Location, Jackson)	
*Donalda K Howard, r, Bartlett	680
James F. Wilfong, d, Chatham	383
Dist. N. 2 (Conway, Eaton, Freedom)	
*Grace N. Cox, r, Conway	2118
*Stephen M. Duprey, r, Conway	1936
Stephen M. Duprey, d, Conway	632
*Esther M. Davis, r, Conway	1779
Esther M. Davis, d, Conway	476
Helen E. Nute, d, Conway	810
Dist. No. 3 (Madison, Moultonborough, Sandwich, Tamworth)	
*Raymond K. Conley, Jr., r, Sandwich	1949
*Dorothy W. Davis, r, Moultonborough	1837
Wayne D. Feuerborn, d, Madison	500
Dist. No. 4 (Tuftonboro, Wolfeboro)	
*Russell C. Chase, r, Wolfeboro	2052
*Russell G. Claffin, r, Wolfeboro	1970
Maurice P. Girard, d, Wolfeboro	366
Dist. No. 5 (Brookfield, Effingham, Ossipee, Wakefield)	
*Roderick T. Allen, r, Brookfield	1417
*T. Anne Webster, r, Ossipee	1323
Wayne B. Cowan, d, Brookfield	694

## CHESHIRE COUNTY

Dist. No. 1 (Alstead, Surry, Walpole, Westmoreland)	
*Edward A. Johnson, r, Walpole	1515
*Robert L. Galloway, r, Walpole	1395
*Sheldon S. Sawyer, r, Walpole	1316
Anthony Stevens, d, Walpole	1314
Frederick Cunliffe, d, Walpole	760
Alan Hartman, d, Walpole	685
Dist. No. 2 (Chesterfield)	
*James E. O'Neil, Sr., r, Chesterfield	623
Joseph S. Schor, d, Chesterfield	226
Dist. No. 3 (Hinsdale, Winchester)	
*George F. Slicer, r, Hinsdale	1334
*Elizabeth Ladd, r, Winchester	1252
*Elmer L. Johnson, r, Winchester	1238
Thomas M. Walsh, d, Hinsdale	928
Dist. No. 4 (Fitzwilliam, Richmond)	
*Daley E. Whipple, r, Fitzwilliam	555
Christopher R. Barnes, d, Fitzwilliam	226
Dist. No. 5 (Swanzy)	
*Janet W. Dunham, r, Swanzy	1133
*Jacob M. Hackler, r, Swanzy	1052
Blanche H. MacFarlane, d, Swanzy	584
Joan Freedman, d, Swanzy	568
Dist. No. 6 (Troy)	

*Charles L. McGiness, d, Troy	447
Henry Ranlitta, Troy	1
Dist. No. 7 (Rindge)	
*Harold E. Savage, r, Rindge	532
Mary-Lou Burness, d, Rindge	290
Dist. No. 8 (Jaffrey)	
*Homer J. Forcier, d, Jaffrey	1061
*Anne B. Gordon, r, Jaffrey	956
Wilfred W. Cournoyer, d, Jaffrey	899
Ray E. Matthews, r, Jaffrey	638
Dist. No. 9 (Marlborough, Roxbury)	
*William L. Yardley, r, Roxbury	514
Kathleen S. Clafin, d, Marlborough	285
Dist. No. 10 (Dublin, Harrisville, Nelson)	
*Robbins Milbank, r, Nelson	646
Francis F. Parker, d, Harrisville	355
Dist. No. 11 (Gilsum, Marlow, Stoddard, Sullivan)	
*Virginia W. Turner, r, Sullivan	519
Dist. No. 12 (Keene, Ward 1)	
*Sumner W. Raymond, r, Keene	840
*Wayne E. Helie, r, Keene	732
Michael C. Ladam, d, Keene	692
Dist. No. 13 (Keene, Ward 2)	
*H. Robie Ames, r, Keene	758
*Michael J. Saunders, d, Keene	671
Donna M. Boyd, d, Keene	540
Dist. No. 14 (Keene, Ward 3)	
*Cleon E. Heald, r, Keene	875
*Bernard A. Streeter, r, Keene	806
William H. Kennedy, d, Keene	474
Martha E. Dater, d, Keene	342
Dist. No. 15 (Keene, Ward 4)	
*Stuart V. Nims, d and r, Keene	1829
*Katherine K. Barrett, r, Keene	1536
*E. H. Close, r, Keene	1361
Peter S. Espieffs, d, Keene	1032
Dist. No. 16 (Keene, Ward 5)	
*Harold F. Drew, r, Keene	984
*Andrea A. Scranton, r, Keene	871
Victoria L. Seraichick, d, Keene	742
Roger R. Lamontagne, d, Keene	654

## COOS COUNTY

Dist. No. 1 (Atkinson & Gilmanton Academy Grant, Clarksville, Colebrook, Columbia, Dix's Grant, Dixville, Errol, Millsfield, Pittsburg, Second College Grant, Stewartstown, Wentworth's Location)	
*Harry F. Huggins, r, Pittsburg	1141
Harry F. Huggins, d, Pittsburg	277
*Warren F. Metcalf, r, Colebrook	1124

Warren F. Metcalf, d, Colebrook	290
*David K. Patrick, r, Colebrook	1018
Martha vonDohrmann, d, Pittsburg	753
Dist. No. 2 (Erving's Location, Northumberland, Odell, Stratford)	
*Roger L. Hunt, d, Stratford	604
Roger L. Hunt, r, Stratford	695
*Walter O. Bushey, d, Northumberland	600
Walter O. Bushey, r, Northumberland	706
Dist. No. 3 (Dalton, Lancaster)	
*Arthur M. Drake, r, Lancaster	1375
*Dana H. Lee, r, Lancaster	1345
Dist. No. 4 (Carroll, Jefferson, Kilkenny, Low and Burbank's Grant, Milan, Randolph, Stark, Whitefield)	
*Harold Burns, r, Whitefield	1418
*Mabel L. Richardson, r, Randolph	1313
Mabel L. Richardson, d, Randolph	333
Dist. No. 5 (Bean's Grant, Bean's Purchase, Cambridge, Chandler's Purchase, Crawford's Purchase, Cutt's Grant, Dummer, Gorham, Green's Grant, Hadley's Purchase, Martin's Location, Pinkham's Grant, Sargent's Purchase, Shelburne, Success, Thompson and Meserve's Purchase)	
*Victor L. Kidder, r, Shelburne	826
*Otto H. Oleson, d, Gorham	801
George H. Keough, r, Gorham	727
Richard E. O'Hara, d, Gorham	727
Dist. No. 6 (Berlin, Ward 1)	
*Alcide E. Valliere, d and r, Berlin	1537
*Guy J. Fortier, d, Berlin	1146
Leon T. Dubey, r, Berlin	548
Dist. No. 7 (Berlin, Ward 2)	
*Romeo A. Desilets, d, Berlin	998
Romeo A. Desilets, r, Berlin	717
*Nelson A. Pryor, d, Berlin	998
Nelson A. Pryor, r, Berlin	698
Dist. No. 8 (Berlin, Ward 3)	
*George E. Lemire, d, Berlin	1003
*Hilda C. F. Brungot, r, Berlin	949
Hilda C. F. Brungot, d, Berlin	709
Percy W. McCuin, r, Berlin	969
Dist. No. 9 (Berlin, Ward 4)	
*Romeo J. Theriault, d, Berlin	1210
*Rebecca A. Gagnon, d, Berlin	1171

## GRAFTON COUNTY

Dist. No. 1 (Littleton)	
*John H. Tilton, r, Littleton	1872
*Kenneth E. Curran, r, Littleton	1823
*Elmer H. Southard, r, Littleton	1711
Hugh J. Gallen, d, Littleton	1060
Dist. No. 2 (Bath, Benton, Landaff, Lyman, Monroe)	

*Nelson H. Chamberlin, r, Bath	662
Nelson H. Chamberlin d, Bath	43
Dist. No. 3 (Bethlehem, Easton, Franconia)	
*Malcolm J. Stevenson, r, Bethlehem	569
Joseph W. Fobes, ind., Franconia	559
Gregory C. Wilson, d, Bethlehem	164
Dist. No. 4 (Lisbon, Sugar Hill)	
*Eino O. Fimlaid, r, Lisbon	488
George Brummer, d, Lisbon	383
Dist. No. 5 (Ellsworth, Lincoln, Livermore, Rumney, Thornton, Waterville Valley, Woodstock)	
*Richard L. Bradley, r, Thornton	1252
*W. Murray Clark, r, Lincoln	1107
W. Murray Clark, d, Lincoln	330
Edna B. McGee, d, Lincoln	420
Dist. No. 6 (Haverhill, Piermont)	
*Ezra B. Mann II, r, Haverhill	1322
*Anthony K. Jones, r, Haverhill	1225
Anthony K. Jones, d, Haverhill	240
Paul I. LaMott, Haverhill	23
Dist. No. 7 (Orford, Warren, Wentworth)	
*Fayne E. Anderson, r, Warren	745
Dist. No. 8 (Canaan, Enfield, Lyme)	
*Albert C. Jones, d, Enfield	1209
*Roger K. Warren, r, Enfield	1160
*Carl F. Altman, d, Canaan	1157
John A. Menge, d, Lyme	1137
Albert DeHavens, r, Enfield	873
Mona B. Turner, r, Enfield	811
Dist. No. 9 (Ashland, Campton, Holderness)	
*Harold V. Buckman, r, Ashland	1608
Harold V. Buckman, d, Ashland	104
*Steven A. Harrison, r, Holderness	1431
Dist. No. 10 (Alexandria, Bridgewater, Dorchester, Grafton, Groton, Hebron, Orange)	
*John K. Gemmill, r, Hebron	811
Dist. No. 11 (Plymouth)	
*William M. Webb, r and d, Plymouth	1351
*Kenneth G. Bell, r, Plymouth	1213
Madison W. Sears, Plymouth	125
Andrew Zoulias, Plymouth	14
James Pell, Plymouth	12
John Pillsbury, Plymouth	1
John Webster, Plymouth	1
Pat Paulson	1
Dist. No. 12 (Bristol)	
*Joseph A. Krainak, r, Bristol	765
Dist. No. 13 (Hanover)	
*Marion L. Copenhagen, d, Hanover	1865
*David J. Bradley, d, Hanover	1845

*David C. Nutt, r, Hanover	1666
*Mary P. Chamber, d, Hanover	1610
Stevan A. Sandberg, d, Hanover	1551
George D. Wrightson, Jr., r, Hanover	1422
Candace W. MacMillen, r, Hanover	1402
Patricia B. Shannon, r, Hanover	1250
Dist. No. 14 (Lebanon, Wards 1, 2, 3)	
*Ralph Degnan Hough, r, Lebanon	2393
*Madeline G. Townsend, r, Lebanon	2135
*Myrl R. Eaton, r, Lebanon	2033
*Carl P. Foster, r, Lebanon	1810
*Shirley K. Merrill, r, Lebanon	1792
Shirley K. Merrill, d, Lebanon	1186
Roger M. Duhaime, d, Lebanon	1804
John V. Bryar, Jr., d, Lebanon	1580
Joseph F. Schambier, d, Lebanon	1424
Robert G. Fish, Sr., d, Lebanon	1240

## HILLSBOROUGH COUNTY

Dist. No. 1 (Antrim, Bennington, Deering, Hillsborough, Windsor)	
*Richard W. Withington, r, Hillsborough	1889
*Joseph M. Eaton, r, Hillsborough	1869
*Howard S. Humphrey, Sr., r, Antrim	1832
Mary H. Levine, d, Hillsborough	693
Dist. No. 2 (Greenfield, Hancock)	
*Russell S. Cary, r, Hancock	756
John Delay Sr., d, Greenfield	212
Dist. No. 3 (Peterborough)	
*Fred E. Murray, r, Peterborough	1595
*Arthur F. Mann, r, Peterborough	1540
Ann A. White, d, Peterborough	690
Robert E. Maloney, d, Peterborough	649
Dist. No. 4 (New Ipswich)	
*Theodore H. Karnis, r, New Ipswich	541
Steven E. Oden, d, New Ipswich	276
Dist. No. 5 (Greenville, Lyndeborough, Sharon, Temple, Wilton)	
*Philip C. Heald, Jr., r, Wilton	1347
Philip C. Heald, Jr., d, Wilton	813
*Clyde S. Eaton, r, Greenville	1252
Clyde S. Eaton, d, Greenville	814
*Edward G. Warren, r, Lyndeborough	1341
Frank S. Millward, d, Lyndeborough	776
Dist. No. 6 (Francestown, New Boston)	
*Marjorie D. Colburn, r, New Boston	871
Dist. No. 7 (Weare)	
*Harold E. Thomson, r, Weare	702
Harold E. Thomson, d, Weare	216
Robert Hyman, Weare	3
Joseph Lancot, Weare	1
Vernon Wood, Weare	1

Elizabeth Srow, Weare	1
Volker Wyrenbeck, Weare	1
Dist. No. 8 (Goffstown)	
*Arnold B. Perkins, r, Goffstown	2161
*Alice Tirrell Knight, r, Goffstown	2031
*Ernest W. Fletcher, r, Goffstown	1986
*Lois K. Messina, r, Goffstown	1950
*John J. Clougherty, d, Goffstown	1946
Charles W. Hitchcock, r, Goffstown	1720
Edward J. Levasseur, d, Goffstown	1552
Jo Ellen Orcutt, d, Goffstown	1550
Philip A. Benoit, d, Goffstown	1518
Edward J. Gleason III, d, Goffstown	1436
Dist. No. 9 (Bedford)	
*John C. Harvell, r and d, Bedford	2411
*Anna S. Van Loan, r and d, Bedford	2264
*Rudolph Stokes Nelson, Jr., r, Bedford	1730
Mary E. Foster, d, Bedford	1411
Dist. No. 10 (Amherst, Mont Vernon)	
*Orson H. Bragdon, r, Amherst	2450
*Kenneth W. Spalding, Jr., r, Amherst	2444
*G. Winthrop Brown, r, Amherst	2432
Dist. No. 11 (Mason, Milford)	
*Theodore R. Langdell, r, Milford	2160
*Charles W. Ferguson, Jr., r, Milford	2146
*Malcolm M. Carter, r, Milford	2108
*Roscoe N. Coburn, r, Milford	2036
Michael J. Bowen, d, Milford	1090
John B. Philbrick, d, Milford	1029
Harold E. Gaffney, d, Milford	912
Oiva W. Murto, d, Mason	733
Dist. No. 12 (Brookline, Hollis)	
*Betty B. Hall, r, Brookline	1599
Betty B. Hall, d, Brookline	141
*Jack Boyd, r, Hollis	1361
Dist. No. 13 (Litchfield, Merrimack)	
*Elaine T. Lyons, r, Merrimack	3329
Elaine T. Lyons, d, Merrimack	164
*Donald R. Dwyer, d, Merrimack	2112
*Janis R. Lint, d, Merrimack	2111
*Minnie F. Carswell, r, Merrimack	2073
*Ronald E. Geiger, r, Merrimack	2012
Harold W. Watson, r, Merrimack	1918
Arthur H. Morrill, r, Litchfield	1851
Guy R. Granger, Jr., d, Merrimack	1774
Nancy C. Hendrick, d, Litchfield	1351
Dist. No. 14 (Hudson)	
*Frank A. Nutting, Jr., r, Hudson	2478
*Andrew J. Polak, d, Hudson	2466
*John M. Bednar, d, Hudson	2040

*Stanley Alukonis, d, Hudson	1944
*Leonard A. Smith, r, Hudson	1941
*Robert P. Levesque, r, Hudson	1751
Paul R. Bergeron, d, Hudson	1714
Lake Munday, d, Hudson	1714
David D. Kimball, r, Hudson	1683
Robert W. Hill, r, Hudson	1663
John F. Jasinski, d, Hudson	1427
Victor A. Misek, r, Hudson	1348
Dist. No. 15 (Pelham)	
*Philip R. Currier, r, Pelham	1616
*John W. Richardson, d, Pelham	1433
*Henry J. Seamans, Sr., r, Pelham	1306
Gregory A. Wood, d, Pelham	1203
Harold V. Lynde, Jr., d, Pelham	921
Dist. No. 16 (Nashua, Ward 1)	
*Donald L. Ethier, r, Nashua	1571
Donald L. Ethier, d, Nashua	905
*David Alan Rock, r, Nashua	1561
*Lawrence G. McLaughlin, r, Nashua	1454
Gloria Belzil, d, Nashua	1175
Ernestine R. Morrill, d, Nashua	947
Dist. No. 17 (Nashua, Ward 2)	
*Gerry F. Parker, II, r, Nashua	1737
*Louis D. Record, Jr., r, Nashua	1726
*Caroline N. Zechel, r, Nashua	1652
*Neal W. Cobleigh, r, Nashua	1510
Shirley L. Santerre, d, Nashua	980
Mary M. Charpentier, d, Nashua	954
Paul F. Sanders, ind., Nashua	110
Dist. No. 18 (Nashua, Ward 3)	
*Marian D. Woodruff, d, Nashua	1075
*Agenor Belcourt, d, Nashua	1037
*Hector Trombly, d, Nashua	1004
Alice L. Dube, r, Nashua	955
Edward J. Lecius, Jr., r, Nashua	819
Paul C. Munroe, r, Nashua	757
Dist. No. 19 (Nashua, Ward 4)	
*Margaret S. Cote, d, Nashua	1460
*Cecelia L. Winn, d, Nashua	1458
*Albert N. Paul, d, Nashua	1307
*Richard P. Joyce, d, Nashua	1235
Milo H. Benham, r, Nashua	557
Dist. No. 20 (Nashua, Ward 5)	
*Henry J. Lachance, d, Nashua	1342
*William A. Desmarais, d, Nashua	1329
*Thomas J. Charest, d, Nashua	1295
Dist. No. 21 (Nashua, Ward 6)	
*Margaret L. McGlynn, d, Nashua	1767
*Robert L. Gabriel, d, Nashua	1550
*Thomas J. Migneault, d, Nashua	1434
*Roland J. Lefebvre, d, Nashua	1400

Leo O. Sirois, r, Nashua	1208
Wallace E. Burton, r, Nashua	800
Dist. No. 22 (Nashua, Ward 7)	
*Wilfrid A. Boisvert, d, Nashua	1595
*Samuel F. Mason, d, Nashua	1583
*Adelard J. Aubut, d, Nashua	1560
*Romeo A. Chasse, d, Nashua	1532
Dist. No. 23 (Nashua, Ward 8)	
*David T. Sullivan, r, Nashua	1402
*John D. Wilcox, d, Nashua	1359
*Romeo Ouellette, r, Nashua	1325
John W. Sing, d, Nashua	1240
Frederick H. Corbett, r, Nashua	1218
Thomas L. R. Cole, Jr., d, Nashua	1185
Dist. No. 24 (Nashua, Ward 9)	
*Ernest R. Coutermarsh, d, Nashua	1156
*Duane H. Erickson, r, Nashua	851
*Lorraine F. Lebel, d, Nashua	823
John J. Fitzgerald, r, Nashua	803
Jon L. LaVoie, Sr., d, Nashua	774
Emery H. Brown, r, Nashua	621
Dist. No. 25 (Manchester, Ward 1)	
*Kimon S. Zachos, r, Manchester	2473
*Norman F. Milne, Jr., r, Manchester	2141
*Forsyth Daniels, r, Manchester	2037
*Greta M. Ainley, r, Manchester	1933
Greta M. Ainley, d, Manchester	1095
Peter McDonough, d, Manchester	1720
Jonathan V. Bragg, d, Manchester	1328
William Shaine, d, Manchester	1204
Dist. No. 26 (Manchester, Ward 2)	
*J. Henry Montplaisir, r, Manchester	1882
*Francis Murphy, r, Manchester	1864
*C. Edward Bourassa, d, Manchester	1823
*Elmer R. Ackerson, Sr., r, Manchester	1677
Catherine-Ann Day, d, Manchester	1616
Gerald J. Barrett, d, Manchester	1491
Joseph C. Chevalier, r, Manchester	1375
Leo L. Dion, d, Manchester	1333
Dist. No. 27 (Manchester, Ward 3)	
*Chris Spirou, d, Manchester	1660
*Theodora P. Nardi, d, Manchester	1413
*Craig D. Smith, d, Manchester	1385
*William F. Horan, Jr., d, Manchester	1368
Dist. No. 28 (Manchester, Ward 4)	
*William J. Cullity, d, Manchester	1681
*George A. Bruton, d, Manchester	1572
G. Bruton, r, Manchester	1
*Joseph L. Cote, d, Manchester	1498
Joseph L. Cote, r, Manchester	1198

*Barbara F. Shea, d, Manchester	1335
Barbara F. Shea, r, Manchester	1153
Joseph J. Bagoian, r, Manchester	1176
R. Belcourt, r, Manchester	1
R. Brack, r, Manchester	1
G. Barret, r, Manchester	1
Dist. No. 29 (Manchester, Ward 5)	
*Claude E. Dupont, d, Manchester	1627
*William J. McDonough, d, Manchester	1624
*William F. Barrett, d, Manchester	1587
*Daniel J. Healy, d, Manchester	1576
Dist. No. 30 (Manchester, Ward 6)	
*Mary J. Sullivan, d, Manchester	2370
*William M. Gardner, d, Manchester	2304
*Edward D. Clancy, d, Manchester	2110
*Frank T. Conway, d, Manchester	1974
Dist. No. 31 (Manchester, Ward 7)	
*David L. Gelinas, d, Manchester	1672
David L. Gelinas, r, Manchester	1241
*Emile D. Beaulieu, d, Manchester	1670
*Henry O. Lemay, d, Manchester	1650
*Edward Champagne, d, Manchester	1629
Dist. No. 32 (Manchester, Ward 8)	
*George T. Healy, d, Manchester	1601
*John L. Macdonald, r, Manchester	1589
*Dorthea M. O'Neil, d, Manchester	1562
*P. Robert Thibeault, d, Manchester	1512
Gail E. Bower, Jr., d, Manchester	1492
E. R. Ackerson, r, Manchester	2
H. J. Montplaisir, r, Manchester	2
Francis Murphy, r, Manchester	2
Aime Lavigne, r, Manchester	1
Ed McQuillen, r, Manchester	1
Richard Ferdinando, r, Manchester	1
Robert Bossie, r, Manchester	1
Dist. No. 33 (Manchester, Ward 9)	
*Timothy K. O'Connor, d, Manchester	2004
*John A. Burke, d, Manchester	1862
*Marcel A. Vachon, d, Manchester	1840
*Emmett J. Grady, d, Manchester	1672
Evelyn Tsiatsios, r, Manchester	1048
Robert E. Barry, r, Manchester	925
Fred J. Smith, r, Manchester	907
Dist. No. 34 (Manchester, Ward 10)	
*Robert H. Gillmore, r, Manchester	2091
*Louis C. D'Allesandro, r, Manchester	1915
*James A. Sweeney, Jr., r, Manchester	1442
James A. Sweeney, Jr., d, Manchester	1307
*Doris T. Lynch, r, Manchester	1363

Doris T. Lynch, d, Manchester	1027
James P. O'Connor, d, Manchester	1453
Gerard H. Belanger, d, Manchester	1282
Dist. No. 35 (Manchester, Ward 11)	
*Albert R. Martineau, d, Manchester	1737
*Armand R. Lemire, d, Manchester	1650
*Alphonse Levasseur, d, Manchester	1642
*Catherine G. Lamy, d, Manchester	1590
Dennis J. Murphy, ind, Manchester	226
Dist. No. 36 (Manchester, Ward 12)	
*Lucien G. Lambert, d, Manchester	2031
*Leo R. Bernier, d, Manchester	2020
*Edmond Allard, d, Manchester	1989
*Origene E. Lesmerises, d, Manchester	1759
Thomas C. Adams, r, Manchester	1034
Bruce K. Jeannot, r, Manchester	1017

## MERRIMACK COUNTY

Dist. No. 1 (Danbury, Hill, New London, Wilmot)	
*William F. Kidder, r, New London	1742
*Arthur E. Thompson, r, Wilmot	1319
Patricia M. McMahon, d, New London	699
Sarah H. Lavigne, d, New London	286
Dist. No. 2 (Bradford, Newbury, Sutton)	
*Kenneth L. Sherman, r, Newbury	968
Dist. No. 3 (Henniker, Warner)	
*John P. H. Chandler, Jr., r, Warner	1070
*L. Waldo Bigelow, Jr., r, Warner	1019
Christopher C. Hardy, d, Henniker	525
David P. Currier, ind, Henniker	424
Dist. No. 4 (Hopkinton, Webster)	
*Harry C. Parker, r, Hopkinton	1391
*Donald P. Jones, Sr., r, Hopkinton	1293
Robert M. Bean, d, Hopkinton	640
Carol Carson, d, Hopkinton	525
Dist. No. 5 (Bow, Dunbarton)	
*Joseph H. Deoss, r, Bow	1281
*Richard D. Hanson, r, Bow	1058
J. Willcox Brown, d, Dunbarton	724
Dist. No. 6 (Hooksett)	
*Laurent J. Boucher, r and d, Hooksett	2154
*Edith S. Rice, r, Hooksett	1396
*Edward H. Enright, r, Hooksett	1323
Doris J. Riley, d, Hooksett	1242
Patricia D. Sack, d, Hooksett	999
Dist. No. 7 (Allenstown, Pembroke)	
*John B. Goff, d, Pembroke	2036
*Robert E. Plourde, d, Pembroke	2013
*George E. Gordon III, r, Pembroke	2000
*Ovila Gamache, d, Allenstown	1595

Florence K. Parker, r, Pembroke	1488
Madeline Annis, r, Pembroke	1281
Bruce R. Matava, d, Pembroke	1236
Waymond H. Fischer, r, Pembroke	1135
Dist. No. 8 (Epsom, Pittsfield)	
*Clarence E. Bartlett, r, Epsom	1373
*John H. Perkins, Jr., r, Pittsfield	1329
John H. Perkins, Jr., d, Pittsfield	333
Dist. No. 9 (Canterbury, Chichester, Loudon)	
*George D. Kopperl, r, Canterbury	935
*Kathryn M. Cushman, d, Canterbury	817
Robert Hibbard, r, Loudon	757
Lauris D. Moore, Sr., d, Loudon	598
Dist. No. 10 (Boscawen, Northfield)	
*Doris L. Thompson, r, Northfield	1396
Doris L. Thompson, d, Northfield	187
*Elmer S. Wiggin, r, Boscawen	1244
*Russell C. Mattice, r, Boscawen	1218
Clyde G. Fairbanks, d, Boscawen	357
Dist. No. 11 (Andover, Salisbury)	
*James A. Humphrey, r, Andover	706
Dist. No. 12 (Franklin, Ward 1)	
*Joseph Burleigh, r, Franklin	545
Rudolph G. LaBranche, d, Franklin	383
Dist. No. 13 (Franklin, Wards 2 and 3)	
*William B. Fisher, r, Franklin,	1193
*Eugene S. Daniell, Jr., d, Franklin	1093
*Donald J. Piper, d, Franklin	981
W. Pierce Burgess, r, Franklin	939
Robert F. Goodearl, r, Franklin	904
Paul N. Estee, d, Franklin	800
Dist. No. 14 (Concord, Ward 1)	
*Martin R. Haller, r, Concord	858
*Milton A. Cate, r, Concord	753
Edward H. York, d, Concord	661
Romeo A. Bartlett, d, Concord	393
Dist. No. 15 (Concord, Ward 2)	
*Chris K. Andersen, r, Concord	1053
*Alice Davis, r, Concord	1003
Eva M. Sartwell, d, Concord	663
John Herbert Quinn, d, Concord	539
Dist. No. 16 (Concord, Ward 3)	
*Susan N. McLane, r, Concord	1018
*Henry C. Newell, r, Concord	998
Dist. No. 17 (Concord, Ward 4)	
*Kenneth M. Tarr, d, Concord	807
*H. Gwendolyn Jones, r, Concord	806
Charles H. Cheney, Sr., r, Concord	729
Donna Vigue, d, Concord	445
Dist. No. 18 (Concord, Ward 5)	

*Charles M. Filides, r, Concord	762
*Wayne S. Rich, r, Concord	735
Miriam D. Dunn, d, Concord	459
Valery M. Bernotas, d, Concord	306
Dist. No. 19 (Concord, Ward 6)	
*Katherine J. Harriman, d, Concord	716
*Ralph W. Wilson, r, Concord	617
Esther M. McDonald, d, Concord	515
Maurice B. MacDonald, r, Concord	354
Wilfred B. Howland, ind, Concord	90
Albert Nadeau, Concord	6
Dist. No. 20 (Concord, Ward 7)	
*Eugene H. Woodward, Jr., r, Concord	1238
*C. Edwin Howard, r, Concord	1046
Jeffrey S. Parker, d, Concord	702
Virginia K. Sullivan, d, Concord	599
Dist. No. 21 (Concord, Ward 8)	
*Elizabeth S. Hager, r, Concord	1250
Elizabeth S. Hager, d, Concord	533
*John H. Noble, r, Concord	1244
John H. Noble, d, Concord	505
ROCKINGHAM COUNTY	
Dist. No. 1 (Deerfield, Northwood, Nottingham)	
*Roger C. King, r, Deerfield	1286
*Henry M. Lovejoy, r, Northwood	1267
True W. Chesley, d, Northwood	571
John P. Regan, d, Nottingham	461
Dist. No. 2 (Auburn, Candia, Chester)	
*Roy W. Davis, r, Auburn	1848
*Helen F. Wilson, r, Candia	1801
*Richardson D. Benton, r, Chester	1756
F. Russell Sullivan, d, Auburn	603
Adonias G. Grenier, d, Auburn	462
Dist. No. 3 (Londonderry, Windham)	
*William P. Boucher, r, Londonderry	2635
William P. Boucher, d, Londonderry	473
*Earle L. Soule, r, Londonderry	2569
Earle L. Soule, d, Londonderry	420
*Juanita E. Kashulines, r, Windham	2409
Juanita E. Kashulines, d, Windham	495
*Patricia M. Skinner, r, Windham	2389
Patricia M. Skinner, d, Windham	481
*George J. Thibeault, r, Londonderry	2155
Josephine M. Noyes, d, Londonderry	1352
Dist. No. 4 (Derry)	
*Ernest P. Barka, r, Derry	2956
*Kenneth L. Senter, r, Derry	2799
*Maurice W. Read, r, Derry	2711
*Charles H. Gay, r, Derry	2709
*Herbert L. MacGregor, r, Derry	2573

*Donald W. Gorman, r, Derry	2299
Ann B. Gratton, d, Derry	1949
Ferne P. Adams, d, Derry	1828
Richard J. Beaulieu, d, Derry	1466
Michael S. Munroe, d, Derry	1222
Anthony Juchnewicz, d, Derry	1070
Clarence C. Papineau, d, Derry	1004
Dist. No. 5 (Salem)	
*Laurence N. Belair, d, Salem	4860
*Vesta M. Roy, r, Salem	4358
*James A. Sayer, r, Salem	4146
*Richard L. Southwick, r, Salem	3778
*Grace L. DeCesare, d, Salem	3733
*William E. Tuttle, r, Salem	3611
*John H. Sununu, r, Salem	3571
*Margaret S. Lemay, r, Salem	3550
*Marilyn R. Campbell, r, Salem	3514
*Elizabeth E. Goff, d, Salem	3408
*Charles T. McMahon, d, Salem	3185
William J. Stevens, d, Salem	3179
Beverly A. Gage, r, Salem	3152
Carol L. Gookin, d, Salem	3141
Harold R. MacIntire, r, Salem	3067
Howard W. Rice, r, Salem	2966
Angelo J. Lagana, d, Salem	2916
Joseph F. Sheehan, d, Salem	2850
Paul H. Hill, d, Salem	2779
Ruth H. Isensee, d, Salem	2717
Frances B. Jenkins, d, Salem	2693
Marjorie Pulver E. Atwood, r, Salem	2530
Dist. No. 6 (Atkinson, Hampstead, Sandown)	
*Clarence L. Webster, r, Hampstead	2152
*George W. White, r, Atkinson	2129
George W. White, d, Atkinson	357
*Doris M. Spollett, r, Hampstead	2013
Dist. No. 7 (Brentwood, Danville, Fremont)	
*Mary T. Vey, r, Brentwood	1120
*Charles Everett Cummings, r, Danville	1101
Dist. No. 8 (Epping, Raymond)	
*Vera E. Goodrich, r, Epping	1317
*Robert C. Erler, r, Raymond	1240
*John Hoar, Jr., r, Epping	833
John Hoar, Jr., d, Epping	581
Joseph J. St. Martin, d, Raymond	1113
Ernest L. Belisle, d, Epping	965
Dist. No. 9 (Kingston, Plaistow)	
*Paul H. Simard, r, Plaistow	2313
*K. Michael Tavitian, r, Plaistow	2108
*Annie Mae Schwaner, r, Plaistow	2084
*Leonard F. Sanborn, r, Kingston	1977

Wayne E. Martin, d, Kingston	1146
Ira H. Shinberg, d, Plaistow	1003
Dist. No. 10 (East Kingston, Kensington, Newton)	
*Paul S. Estabrook, r, Kensington	1122
*Myrtle B. Rogers, r, Newton	1096
Leroy C. Hinchcliffe, d, Newton	754
Dist. No. 11 (Seabrook, South Hampton)	
*Anthony T. Randall, r, Seabrook	925
*Stanley A. Hamel, r, Seabrook	923
Ellen M. Cressy, d, South Hampton	878
Dist. No. 12 (Hampton, Hampton Falls)	
*Tony Smith, r and d, Hampton	3460
*Ednapearl F. Parr, r and d, Hampton	3303
*Herbert A. Casassa, r, Hampton	3155
*Wilfred R. Cunningham, r, Hampton	2666
*Oliver H. Akerman, r, Hampton Falls	2540
Jane P. Kelley, d, Hampton	2443
Maurice A. Milotte, Jr., d, Hampton	1490
Dist. No. 13 (Exeter)	
*Edwin W. Eastman, r, Exeter	2957
*Henry H. Page, r, Exeter	2946
*Lyman E. Collishaw, r, Exeter	2921
*F. Leroy Junkins, r, Exeter	2874
*Benjamin A. Brown, r, Exeter	2688
Evelyn Kem Knapp, d, Exeter	1227
Dist. No. 14 (Newmarket)	
*John Twardus, d, Newmarket	1110
*F. Albert Sewall, d, Newmarket	1101
Dist. No. 15 (North Hampton, Stratham)	
*Elliot A. Stevans, r, North Hampton	1601
*Peter S. Simmons, r, North Hampton	1444
*W. Douglas Scamman, Jr., r, Stratham	1422
Elizabeth McClain, d, North Hampton	939
Dist. No. 16 (Greenland, Newfields, Newington)	
*Edna B. Weeks, r, Greenland	1113
*Richard I. Ellis, r, Greenland	1057
Mary B. Schneer, d, Newfields	476
Dist. No. 17 (New Castle, Rye)	
*Elizabeth A. Greene, r, Rye	2060
*Ralph F. Hammond, r, Rye	2024
*Richard S. Lockhart, r, New Castle	2012
Dist. No. 18 (Portsmouth, Ward 1)	
*Ralph C. Maynard, d, Portsmouth	943
*William Palfrey, r, Portsmouth	785
Archie D. McEachern, d, Portsmouth	742
Everett A. Butler, r, Portsmouth	420
Dist. No. 19 (Portsmouth, Ward 2)	
*Ruth L. Griffin, r, Portsmouth	987
*James R. Splaine, d, Portsmouth	841
James A. Chandler, r, Portsmouth	810

Dist. No. 20 (Portsmouthh, Ward 3)	
*C. Cecil Dame, r, Portsmouth	588
*Mary Cotton, d, Portsmouth	531
*Joseph A. McEachern, d, Portsmouth	498
Helen D. Begala, r, Portsmouth	461
Dist. No. 21 (Portsmouth, Ward 4)	
*Thomas P. Connors, Sr., d, Portsmouth	778
*Robert T. Call, d, Portsmouth	649
Trenee R. Lebel, r, Portsmouth	624
Donald M. Ceder, r, Portsmouth	570
Dist. No. 22 (Portsmouth, Ward 5)	
*Paul A. Hodgdon, Sr., r, Portsmouth	698
*Gerald G. Woods, d, Portsmouth	620
Richard S. Levy, r, Portsmouth	609
Ralph M. Gerth, d, Portsmouth	557
Dist. No. 23 (Portsmouth, Ward 6)	
*Paul McEachern, d, Portsmouth	484
*William F. Keefe, d, Portsmouth	477
Peter C. Callioras, r, Portsmouth	356
Dale G. Burkhart, r, Portsmouth	271
Michael O'Keefe, Portsmouth	3

## STRAFFORD COUNTY

Dist. No. 1 (Milton)	
*Ruth H. Dawson, r, Milton	396
F. Everett McIntire, d, Milton	342
Dist. No. 2 (Farmington, Middleton, New Durham, Strafford)	
*Robert B. Hunt, r, Farmington	1788
*Sheldon D. Harvey, r, New Durham	1631
*Ralph W. Canney, r, Farmington	1484
Ramon Martineau, d, Farmington	1002
Dist. No. 3 (Barrington)	
*Ruth T. Rowell, r, Barrington	725
Dist. No. 4 (Durham, Lee, Madbury)	
*John A. Beckett, r, Durham	1991
*Richard C. Plumer, r, Madbury	1859
*Loring V. Tirrell, r, Durham	1856
*Dudley W. Dudley, d, Durham	1686
Frank A. Carter, Jr., r, Durham	1605
Robert E. Craig, d, Durham	1399
Rebecca B. W. Frost, d, Durham	1347
Quentin E. McKenney, Jr., d, Durham	913
Dist. No. 5 (Rollinsford)	
*Grace L. Joncas, d and r, Rollinsford	532
Dist. No. 6 (Somersworth, Wards 1, 4, 5)	
*David J. Bouchard, d, Somersworth	1263
*Helen Maloomian, d, Somersworth	1246
Dist. No. 7 (Somersworth, Wards 2 & 3)	
*Peter N. Chasse, d, Somersworth	1261
*John H. Meserve, r, Somersworth	1213

*Roland N. Hebert, d, Somersworth	1189
Eugene J. Habel, d, Somersworth	1139
Maxwell T. Young, r, Somersworth	729
Dist. No. 8 (Rochester, Ward 1)	
*Thelma P. Tibbetts, r, Rochester	851
Thelma P. Tibbetts, d, Rochester	378
*Patrick P. Tanner, r, Rochester	842
Patrick P. Tanner, d, Rochester	382
Dist. No. 9 (Rochester, Ward 2)	
*Barbara C. Thompson, r, Rochester	909
*John H. Ineson, r, Rochester	865
Charles W. Garssie, Jr., d, Rochester	766
Frank J. Delaney III, d, Rochester	626
Dist. No. 10 (Rochester, Ward 3)	
*Alfred J. Ruel, d, Rochester	787
Alfred J. Ruel, r, Rochester	9
*Noreen D. Winkley, d, Rochester	775
Dist. No. 11 (Rochester, Ward 4)	
*Donald Sylvain, d, Rochester	1041
*J. Paul LaRoche, d, Rochester	981
Ralph W. Dunlap, r, Rochester	949
Dist. No. 12 (Rochester, Ward 5)	
*J. Thornton Tripp, r, Rochester	966
*Howell F. Preston, r, Rochester	957
John J. Bradford, d, Rochester	578
Dist. No. 13 (Dover, Ward 1)	
*Max W. Leighton, r, Dover	787
*Roger O. Boisse, d, Dover	748
Marc Robillard, d, Dover	683
Percy C. Maness, r, Dover	666
Dist. No. 14 (Dover, Ward 2)	
*Mary E. Bernard, d, Dover	820
*Helene R. Donnelly, d, Dover	695
Helene R. Donnelly, r, Dover	424
Richard Joseph Cantin, r, Dover	485
Dist. No. 15 (Dover, Ward 3)	
*Roderick H. O'Connor, d, Dover	850
*William K. Kincaid, r, Dover	735
Timothy Lamb, d, Dover	676
Donald E. Sabin, r, Dover	565
Dist. No. 16 (Dover, Ward 4)	
*Harriett W. B. Richardson, r, Dover	989
*Aram Parnagian, r, Dover	965
Dist. No. 17 (Dover, Ward 5)	
*Anthony A. McManus, r, Dover	1121
*Charlotte P. Cogswell, r, Dover	871
Kenneth J. Jones, d, Dover	724
Dist. No. 18 (Dover, Ward 6)	
*Raymond B. Peabody, r, Dover	629
*Harry H. Pray, r, Dover	590

Patrick J. Miller, d, Dover 431

## SULLIVAN COUNTY

Dist. No. 1 (Grantham, Plainfield)	
*Sara M. Townsend, r, Plainfield	425
Sara M. Townsend, d, Plainfield	255
Norman Blue	47
Lafayette Noda	1
Dist. No. 2 (Cornish, Croydon)	
*George A. Barrus, r, Cornish	383
Donald R. Chase, ind., Croydon	236
Frank N. Ackerman, d, Cornish	142
Dist. No. 3 (Claremont, Ward 1)	
*Omer A. Rousseau, d, Claremont	885
*Mary R. Roy, d, Claremont	719
Mary R. Roy, r, Claremont	483
Bernard W. Tucker, r, Claremont	569
Dist. No. 4 (Claremont, Ward 2)	
*John B. Tucker, r and d, Claremont	2230
*Robert B. Buckley, Jr., d, Claremont	1554
*Roma A. Spaulding, r, Claremont	1385
Sam J. Nahil, r, Claremont	1198
Susan Roman, d, Claremont	132
Dist. No. 5 (Claremont, Ward 3)	
*Carmine F. D'Amante, d and r, Claremont	1429
*Adolph J. Burrows, d and r, Claremont	1416
*Robert J. Brodeur, d, Claremont	990
Richard Wahrlich, r, Claremont	573
Dist. No. 6 (Newport)	
*Jesse W. Scott, r, Newport	1603
*James A. Saggiotes, r, Newport	1494
James A. Saggiotes, d, Newport	5
*Alexander P. Lewko, r, Newport	1396
Francis P. Edes, d, Newport	1101
Beatrice R. Hitchcock, d, Newport	902
Dist. No. 7 (Charlestown, Unity)	
*Dana E. Olden, r, Charlestown	1039
*Martha McD. Frizzell, r, Charlestown	902
Martha McD. Frizzell, d, Charlestown	616
Dist. No. 8 (Springfield, Sunapee)	
*George I. Wiggins, r, Sunapee	1014
Dist. No. 9 (Acworth, Goshen, Langdon, Lempster, Washington)	
*Stanley H. Williamson, r, Goshen	667
Stanley H. Williamson, d, Goshen	210

## RECOUNTS AFTER THE GENERAL ELECTION

---

In this chapter may be found a brief description of the recounts of ballots held by the Secretary of State after the general election of November 7, 1972.

The recounts were held November 28, 1972. In all, eleven recounts were conducted: one for State Senator — District No. 6; nine for Representatives, and one for Moderator.

As a result of the recounts, there were four changes of candidates:

For Representative, Cheshire County District No. 1 (Alstead, Surry, Walpole, Westmoreland), Anthony Stevens had 1314 votes and the recount gave him 1365 votes.

For Representative, Grafton County District No. 14 (Lebanon, Wards 1, 2 and 3), Roger M. Duhaime had 1804 votes and the recount gave him 1797 votes.

For Representative, Hillsborough County District No. 14 (Hudson), Paul R. Bergeron had 1714 votes and the recount gave him 1745 votes.

For Representative, Rockingham County District No. 5 (Salem), William J. Stevens had 3179 votes and the recount gave him 3166 votes.

Below, in the first column are the figures as officially returned to the Secretary of State following the election. The second column contains the recount figures. The names of the persons elected are designated by asterisks.

		Recount
<b>SENATORIAL DISTRICT No. 6</b>		
Richard P. Green, r	6572	6592*
Ronald J. Marcotte, d	6458	6484
<b>REPRESENTATIVES</b>		
<b>CHESHIRE COUNTY District No. 1 (Alstead, Surry, Walpole, Westmoreland)</b>		
Robert L. Galloway, r	1395	1400*
Edward A. Johnson, r	1515	1514*
Sheldon S. Sawyer, r	1316	1358
Frederick Cunliffe, d	760	763
Alan Hartman, d	685	692
Anthony Stevens, d	1314	1365*
<b>GRAFTON COUNTY District No. 3 (Bethlehem, Easton, Franconia)</b>		
Malcolm J. Stevenson, r	569	566*
Gregory C. Wilson, d	164	157
Joseph W. Fobes, ind.	559	548

## GRAFTON COUNTY District No. 14 (Lebanon, Wards 1, 2, 3)

Myrl R. Eaton, r	2033	2007*
Carl P. Foster, r	1810	1788
Ralph Degnan Hough, r	2393	2373*
Shirley K. Merrill, r)	1792 (2978)	1788 (2891)*
Shirley K. Merrill, d)	1186	1103
Madeline G. Townsend, r	2135	2108*
John V. Bryar, Jr., d	1580	1549
Roger M. Duhaime, d	1804	1797*
Robert G. Fish, Sr., d	1240	1226
Joseph F. Schambier, d	1424	1416

## HUDSON (Hillsborough County District No. 14)

Robert W. Hill, r	1663	1633
David D. Kimball, r	1683	1653
Robert P. Levesque, r	1751	1741
Victor A. Misk, r	1348	1317
Frank A. Nutting, Jr., r	2478	2466*
Leonard A. Smith, r	1941	1904*
Stanley Alukonis, d	1944	1966*
John M. Bednar, d	2040	2077*
Paul R. Bergeron, d	1714	1745*
John F. Jasinski, d	1427	1463
Lake Munday, d	1714	1727
Andrew J. Polak, d	2446	2395*

## SALEM (Rockingham County District No. 5)

Marjorie Pulver E. Atwood, r	2530	2497
Marilyn R. Campbell, r	3514	3521*
Beverly A. Gage, r	3152	3143
Margaret S. Lemay, r	3550	3547*
Harold R. MacIntire, r	3067	3050
Howard W. Rice, r	2966	2949
Vesta M. Roy, r	4358	4351*
James A. Sayer, r	4146	4130*
Richard L. Southwick, r	3778	3778*
John H. Sununu, r	3571	3558*
William E. Tuttle, r	3611	3628*
Laurence N. Belair, d	4860	4846*
Grace L. DeCesare, d	3733	3698*
Elizabeth E. Goff, d	3408	3378*
Carol L. Gookin, d	3141	3099
Paul H. Hill, d	2779	2762
Ruth H. Isensee, d	2717	2675
Frances B. Jenkins, d	2693	2655

Angelo J. Lagana, d	2916	2896
Charles T. McMahon, d	3185	3164
Joseph F. Sheehan, d	2850	2812
William J. Stevens, d	3179	3166*

## ROCKINGHAM COUNTY District No. 8 (Epping, Raymond)

Robert C. Erler, r	1240	1239*
Vera E. Goodrich, r	1317	1316*
John Hoar, Jr., r)	833 (1414)	865 (1410)*
John Hoar, Jr., d)	581	545
Ernest L. Belisle, d	965	968
Joseph J. St. Martin, d	1113	1100

## ROCKINGHAM COUNTY District No. 11 (Seabrook, South Hampton)

Stanley A. Hamel, r	923	931*
Anthony T. Randall, r	925	940*
Ellen M. Cressy, d	878	907

## STRAFFORD COUNTY District No. 7 (Somersworth, Wards 2 and 3)

John H. Meserve, r	1213	1207*
Maxwell T. Young, r	729	727
Peter N. Chasse, d	1261	1153*
Eugene J. Habel, d	1139	1110
Roland N. Hebert, d	1189	1177*

## STRAFFORD COUNTY District No. 11 (Rochester, Ward 4)

Ralph W. Dunlap, r	949	960
J. Paul LaRoche, d	981	982*
Donald Sylvain, d	1041	1056*

MODERATOR  
CARROLL

Wellington D. Boynton, r and d	171	167*
Gustave A. Olsen (write-in)	27	54

---

---

**STATE  
GOVERNMENT  
1973-1974**

---

---

# EXECUTIVE

## EXECUTIVE DEPARTMENT

### GOVERNOR

January, 1973 to January, 1975, Constitution, Part II Arts. 41, 42. Salary \$31,500.00. RSA 4:41. Laws of 1957, 274, Laws of 1961, 221. Laws of 1965 365, RSA 94 supp.

MELDRIM THOMSON, JR., r, Orford

### Executive Officers

FREDRICK D. GOODE, Bedford  
Administrative Aide for Administration

ROBERT B. MONIER, Goffstown,  
Administrative Aide for Federal Functions

PETER M. THOMSON, Orford,  
Citizens' Service Secretary

### Executive Secretary

FLORENCE K. PARKER, Pembroke

### Legal Counsel

CHARLES G. DOUGLAS, III, Hopkinton

### Director of Comprehensive Planning

ROBERT B. MONIER, Goffstown

### Coordinator of Federal Funds

Appointed by the Governor and Council to hold office at the pleasure of the Governor and Council. Salary \$15,860-\$19,032. Laws of 1967, ch. 113.

GEORGE E. McAVOY, Littleton

### Coordinator of Drug Program

GEORGE E. TICE, West Ossipee

### Director of Manpower

BRUCE K. JEANNONT, Manchester

### Councilors

January, 1973 to January 1975. Constitution, Part II Art. 60. Compensation, \$42 a day, RSA 94 supp.

- District No. 1 – LYLE E. HERSOM, r, Northumberland  
 District No. 2 – JAMES H. HAYES, r, Concord  
 District No. 3 – ROBERT E. WHALEN, r, Rye  
 District No. 4 – JOHN F. BRIDGES, r, Bedford  
 District No. 5 – BERNARD A. STREETER, JR., r, Nashua

## DEPARTMENT OF STATE

### SECRETARY OF STATE

Elected by the Legislature. Term, two years. Const., Part II, Art. 67.  
 Salary, \$21,316-\$23,314. RSA 94 supp.

ROBERT L. STARK, r, Goffstown  
 Term began February 4, 1960

### Deputy Secretary of State

Appointed by the Secretary of State, Const., Part II, Art. 69, Salary,  
 \$14,732-\$16,653. RSA 94 (supp).

EDWARD C. KELLEY, r, Concord  
 Term began February 16, 1960

### STATE BOARD OF ACCOUNTANCY

Five members to be appointed by the Governor and Council. Three members shall be certified public accountants who have held certificates as such from the State of N. H. for at least five years immediately preceding appointment, and at least two of said certified public accountants shall be actively engaged in the practice of public accountancy at the time of appointment. Two members shall be noncertified public accountants licensed as public accountants under RSA 309 - A:8 at the time of appointment and who shall have actively engaged in the practice of public accountancy at least five years immediately preceding their appointment. Commencing with appointments made from and after Jan. 1, 1980, accounting practitioners may be appointed in place of one or both public accountant members. *Term, three years and until successor is appointed and qualified. No person shall be appointed to serve more than two terms. Vacancy shall be filled for the unexpired term.* Board shall elect chairman and secretary-treasurer. RSA 309-A; (supp).

DAVID A. SHELDON, Goffstown  
 January 19, 1970 to September 17, 1974

NATHAN WECHSLER, Concord  
 July 29, 1970 to September 17, 1974

CUSHMAN S. COLBY, Hampton (Secretary-Treasurer)  
September 17, 1971 to September 17, 1974

BERNARD H. WILDOVE, Keene  
September 17, 1971 to September 17, 1974

KENNETH E. HARTMAN, Derry  
September 17, 1971 to September 17, 1974

#### STATE BOARD OF REGISTRATION FOR ARCHITECTS

Five registered architects to be appointed by the Governor and Council.

*Term, six years and until successor is appointed and qualified. Vacancy to be filled for unexpired term.* RSA 310. Board annually elects chairman, vice-chairman and secretary.

JOHN CARTER, Nashua, Chairman  
February 27, 1968 to September 9, 1973

W. BROOKE FLECK, Hanover  
October 29, 1965 to September 9, 1974

ANDREW C. ISAAK, Manchester, Secretary  
February 28, 1964 to September 9, 1975

GUY K.C. WILSON, Concord  
June 14, 1972 to September 9, 1976

FRANK KENNETT, Conway, Vice-Chairman  
September 29, 1971 to September 9, 1977

#### STATE ATHLETIC COMMISSION

Three persons appointed by the Governor and Council, one of whom they shall designate as chairman and Secretary. *Term, three years and until successor is appointed and qualified. Vacancy to be filled for unexpired term.* RSA 285:1, 2.

WILLIAM JAKOWSKI, Walpole  
January 31, 1961 to April 1, 1973

LOUIS D'ALLESANDRO, Manchester  
September 29, 1971 to April 1, 1974

CLESSON J. BLAISDELL, Keene, Chairman and Secretary  
November 1, 1963 to April 1, 1975

**STATE BOARD OF AUCTIONEERS**

Three members who shall be residents of this state and who shall be auctioneers licensed under this chapter. Members shall be appointed by the Governor with advice of the Council. Members first appointed shall be appointed for terms of one, two and three years respectively, one member shall be appointed each year thereafter for a *term of three years. Terms shall expire March 1.* The board shall elect chairman and secretary. RSA 311-B.

GEORGE CLEMENT, Landaff  
April 29, 1970 to March 1, 1973

HAROLD V. BUCKMAN, Ashland  
October 1, 1969 to March 1, 1974

J. W. BARBER, JR., Lebanon (Chairman)  
April 27, 1972 to March 1, 1975

**BALLOT LAW COMMISSION**

The Attorney-General and two other persons (from two political parties) appointed by the Governor and Council, one each even numbered year, to take office July 1. *Term, four years and until successor is appointed and qualified.* The Secretary of State shall be the clerk and recording officer. *Vacancy to be filled for the unexpired term.* RSA 68:1.

ROBERT F. BOSSIE, d, Manchester  
December 30, 1970 to July 1, 1974

RONALD L. SNOW, r, Concord, Chairman  
June 14, 1972 to July 1, 1976

**BOARD OF CHIROPRACTIC EXAMINERS**

Five chiropractors appointed by the Governor and Council. *Term three years and until successor is appointed and qualified. Vacancy to be filled for unexpired term.* No member may serve more than three consecutive terms. Board shall elect chairman and secretary-treasurer. RSA 316, (supp).

NORMAN FASULO, Nashua  
December 30, 1970 to March 19, 1973

PETER BOSEN, Portsmouth (Secretary)  
August 12, 1969 to March 19, 1974

JOHN R. HEINRICH, No. Conway  
March 19, 1971 to March 19, 1974

HERBERT G. BROWN, Salem  
April 27, 1972 to March 19, 1975

FRANK HULSLANDER, Nashua  
April 27, 1972 to March 19, 1975

#### STATE BOARD OF REGISTRATION FOR PROFESSIONAL ENGINEERS

Five professional engineers appointed by the Governor and Council. *Term, five years and until successor is appointed and qualified. Vacancy to be filled for unexpired term.* Board shall elect or appoint annually chairman, vice-chairman, and secretary. RSA 319.

CLARENCE L. AHLGREN, Manchester (Chairman)  
August 21, 1958 to August 21, 1973

JOHN O. MORTON, Concord (Vice-Chairman)  
December 17, 1969 to August 21, 1974

ROBERT N. FAIMAN, Durham  
December 19, 1970 to August 21, 1975

STANLEY P. SAWYER, Exeter (Secretary)  
August 30, 1966 to August 21, 1976

JOHN E. LYONS, Merrimack  
November 10, 1972 to August 21, 1977

#### BOARD OF REGISTRATION IN OPTOMETRY

Five skilled optometrists, one annually, appointed by the Governor and Council. Each member shall have had at least six years experience in his profession. *Term, five years and until successor is appointed and qualified.* (New appointments to said board shall hereafter *begin as of July 1*). Vacancy to be filled for unexpired term. Board shall choose from its number a president and secretary. RSA 327:2, 3.

ALBERT ROY, Salem  
August 9, 1972 to July 1, 1977

YVES GIRARD, Manchester (Secretary)  
August 30, 1963 to July 1, 1973

GEORGE J. ROUTHIER, Laconia  
December 17, 1969 to July 1, 1974

MINOTT W. SAFFORD, Keene  
December 30, 1970 to July 1, 1975

RICHARD EMERY, Derry  
August 30, 1966 to July 1, 1976

#### STATE BOARD OF REGISTRATION FOR LAND SURVEYORS

Five land surveyors, of whom two shall also be foresters, who shall be appointed by Governor and Council. *Term, five years from date of appointment* or until successor shall have been duly appointed and qualified. *Vacancies shall be filled for the unexpired term.* Initial appointments shall be for terms of one, two, three, four, and five years respectively. Compensation \$25 per day. Board shall elect Chairman, Vice-chairman and secretary. RSA 319-A:3.

THOMAS F. MORAN, Brookline (Secretary)  
August 12, 1969 to August 12, 1973

JOHN W. DURGIN, JR., Portsmouth (Chairman)  
August 12, 1969 to August 12, 1974

JOHN H. MORSE, Wilmot  
June 14, 1972 to August 12, 1975

FRANCIS G. HAMBROOK, Sandwich (Forester)  
August 30, 1971 to August 12, 1976

#### STATE TREASURER

Elected by the Legislature. Term, two years. Const., Part II, Art. 67. Salary \$21,316-\$23,314. RSA 94 supp.

ROBERT W. FLANDERS, r, Concord  
Term began July 28, 1964

#### Deputy State Treasurer

Appointed by the State Treasurer. Salary \$14,732-\$16,653. RSA 94 supp.

EVERAND D. YOUNG, Canterbury  
Term began August 4, 1964

**Assistant State Treasurer**  
Appointed by the State Treasurer, Salary \$11,990-\$13,988. RSA 94 supp.

HARRY M. DESCOTEAU, Manchester  
Term began July 18, 1967

**ADJUTANT GENERAL**  
Appointed by the Governor and Council. Salary \$15,987-\$17,985. RSA 94 supp. Limitation by age, May 4, 1975.

FRANCIS B. McSWINEY, Concord  
Appointed October 1, 1956

#### DEPARTMENT OF ADMINISTRATION AND CONTROL

**Comptroller**  
Appointed by the Governor and Council. *Term six years and until successor is appointed and qualified. Vacancy to be filled for the unexpired term.* Salary \$25,010. RSA supp. and G & C meeting of 2/16/70. To be Executive Officer of the Department of Administration and Control, and Director of the Division of Budget and Control. RSA 8:2, 4.

JOHN T. FLANDERS, Concord  
February 16, 1970 to December 1, 1975

**Director of Accounts**  
Appointed by the Comptroller, subject to the approval of the Governor. Salary \$17,985-\$19,984. RSA 94 supp.

FRANK E. ADAMS, Epsom  
Term began April 3, 1970

**Director of Purchase and Property**  
Appointed by the Comptroller, subject to the approval of the Governor and Council. Salary \$17,985-\$19,984. RSA 94 supp.

RICHARD N. PEALE, Concord  
Term began October 1, 1956

**Business Supervisor**

Appointed by the Comptroller, subject to the approval of the Governor and Council. Salary, \$16,653-\$19,984. RSA 94 supp.

ARTHUR H. FOWLER, Pembroke  
Term began September 8, 1967

**Three Assistant Business Supervisors**

Appointed by the Business Supervisor, subject to the approval of the Comptroller. Salary, \$13,988-\$15,987. RSA 94 supp.

DONALD BERNIER, Concord  
Term began October 8, 1967

RAYMOND C. CUMMINGS, Loudon  
Term began July 14, 1967

RALPH BRICKETT, Concord  
Term began March 3, 1972

**Director of Division of Records Management and Archives**

Appointed by the Comptroller, subject to the approval of the Governor and Council. Salary, \$10,658-\$12,657. RSA 8-B:4.

ROBERT A. LAUZE, Concord  
Term began June 3, 1970

**NEW HAMPSHIRE AERONAUTICS COMMISSION**

Five persons appointed by the Governor and Council, one of whom the Governor shall designate as chairman, and not more than three of whom shall be members of the same political party. Term five years, and until successor is appointed and qualified. Vacancy to be filled for unexpired term. RSA 442:4, 5.

ROBERT H. GUEST, d, Hanover  
June 17, 1968 to June 25, 1973

SAMUEL C. MAY, r, Manchester  
October 1, 1969 to June 25, 1974

SOTERIOS SAGGIOTES, d, Newport  
March 27, 1968 to June 25, 1975

WILLIAM H. CHAMPLIN, JR., r, Rochester (Chairman)  
January 18, 1949 to June 25, 1976

FRANCIS J. COSTELLO, r, Rye  
March 14, 1958 to June 25, 1977

**Director**

Appointed by the Commission. Term unlimited. Salary \$15,226-\$17,129;  
RSA 94 supp.

JOHN R. SWEENEY, Concord  
Term began February 2, 1968

**TRUSTEES OF THE NEW HAMPSHIRE COLLEGE OF  
AGRICULTURE AND THE MECHANIC ARTS, OF THE  
UNIVERSITY OF NEW HAMPSHIRE, OF THE  
PLYMOUTH STATE COLLEGE AND OF THE  
KEENE STATE COLLEGE**

Twenty-four trustees composed as follows: Six ex-officio members namely; the governor of the state, the commissioner of agriculture, the commissioner of education, the president of the University, the president of Plymouth State College and the president of Keene State College; Eleven members appointed by the governor with the advice and consent of the council; One member appointed by the governor with the advice and consent of the council who shall be a *student* enrolled at the New Hampshire college of agriculture and the mechanic arts of the university of New Hampshire, Plymouth State College or Keene State College *for a term co-extensive with his continued enrollment as a student at any of said institutions*; Four members, at least one of whom shall be a resident of this state, elected by the alumni of the New Hampshire college of agriculture and the mechanic arts of the university of New Hampshire, provided that no such trustee may be elected to serve more than two successive terms; One member elected by the alumni of Keene state college; One member elected by the alumni of Plymouth state college; *Terms, except the student member, shall be four years ending on June 30.* Members shall hold office until successor is appointed and qualified. Vacancy to be filled for the unexpired term. Two members shall be farmers and both major political parties shall be represented. Trustees may be men or women. The Board shall elect its own chairman annually. Six vacancies occurring because of terms ending June 30, 1971, shall be appointed by the Governor as follows: three for a term expiring June 30, 1975; one for a term expiring June 30, 1976; one for a term expiring June 30, 1977; and one as a student member provided for by RSA 187:5, III. RSA 187, (supp.).

FRED W. HALL, JR., r, Rochester  
April 29, 1966 to June 30, 1973

EDNA B. WEEKS, r, Greenland  
August 30, 1971 to June 30, 1973

NORMAN S. WEEKS, Laconia  
July 1, 1965 to June 30, 1973  
(Elected by Alumni of the N. H. College of Agriculture)

CHARLES WOOD, Woodsville  
November 15, 1972 to September 1, 1973  
(Student member – Plymouth State College)

RICHARD W. DALAND, Durham  
July 1, 1966 to June 30, 1974  
(Elected by Alumni of the N. H. College of Agriculture)

PHILIP S. DUNLAP, r, Hopkinton  
December 1, 1969 to June 30, 1974

JOHN L. SATURLEY, d, Pembroke  
July 13, 1970 to June 30, 1974

VIVIAN BROWN, North Hampton  
July 1, 1971 to June 30, 1975

GEORGE T. GILMAN, Farmington  
July 1, 1967 to June 30, 1975  
(Elected by Alumni of N. H. College of Agriculture)

MILDRED HORTON, r, Randolph  
August 30, 1963 to June 30, 1975

MARGARET R. RAMSEY, Keene  
July 1, 1971 to June 30, 1975  
Elected by Alumni of Keene State College

BERNARD I. SNIERSON, r, Laconia  
September 30, 1963 to June 30, 1975

CHARLES V. SPANOS, d, Claremont  
July 20, 1967 to June 30, 1975

WILLIAM L. DUNFEY, Rye  
December 27, 1972 to June 30, 1976

PAUL J. HOLLOWAY, JR., Exeter  
August 9, 1972 to June 30, 1976

FREDERICK C. WALKER  
July 1, 1968 to June 30, 1976  
(Elected by Alumni of the N. H. College of Agriculture)

DAVID A. ROCK, Nashua  
August 30, 1971 to June 30, 1976

RICHARD A. MORSE, Manchester  
August 30, 1971 to June 30, 1977

**DEPARTMENT OF AGRICULTURE**  
**Commissioner**

Appointed by the Governor and Council. Recommendations of the agricultural advisory board to be considered. *Term, five years* and until successor is appointed and qualified. *Vacancy to be filled for the unexpired term.* Salary, \$15,987-\$17,985. RSA 94 supp. RSA 426:.

HOWARD C. TOWNSEND, Lebanon  
November 15, 1972 to November 18, 1977

**State Entomologist**  
Appointed by the Commissioner

ARTHUR H. MASON, Dover  
Appointed July 1, 1971

**Director of Division of Markets and Standards**  
Classified Position – appointed by the Commissioner.

GEORGE LARAMIE, Concord  
Term began February 15, 1963

**State Veterinarian**  
Appointed by the Commissioner with the approval of the Governor and Council. Salary, \$14,068-\$15,902. RSA 94 supp. RSA 443:7.

CLARENCE B. DEARBORN, Concord  
Term began March 9, 1964

**BOARD OF VETERINARY MEDICINE**  
Five members to be appointed by the *Governor.* Term *five years* and until his successor is appointed. Members of the board appointed under RSA

332 may continue as members of the board until expiration of the term for which they were appointed. Appointment to be made during month of March from list of three nominees submitted by the N. H. Veterinary Medical Association. Board elects president and secretary-treasurer. Salary \$75 per day. RSA 332-B. (supp).

GEORGE CILLEY, Concord  
April 13, 1970 to March 5, 1975

DONALD H. FRITZ, Peterborough  
March 31, 1971 to March 5, 1976

JAMES T. O'CONNOR, Epping  
March 27, 1968 to March 5, 1973

JAMES G. PAINE, Concord  
April 27, 1972 to March 5, 1977

CLARENCE BENT, Nashua  
May 19, 1969 to March 5, 1974

#### Pesticides Control Board

A pesticides control board is established to consist of the commissioner of agriculture, the director of the division of public health services, the director of the division of resources development, the director of the fish and game department, the state entomologist, the executive director of the water pollution commission, and four members appointed by the Governor with the consent of the council each for a term of *three years* and until his successor is appointed and qualified, as follows: one from the general public (not in any of the following two categories): one person from a slate of three persons presented by the N. H. Horticultural Society; one person from a slate of three persons presented by the New Hampshire Arborists Association; and one a recognized ecologist. The executive director of the water pollution commission shall act as executive secretary. Board shall choose chairman. RSA 149-D:2.

PETER ALLEN, Wilmot  
November 15, 1972 to November 23, 1973  
(Ecologist)

J. JUSTIN PESTANA, JR., Mont Vernon  
April 27, 1972 to November 23, 1974  
(Public Member)

GEORGE W. FLINT, Keene  
February 27, 1968 to November 23, 1975  
(Arborist)

CHARLES KNIBBS, Exeter  
 December 12, 1966 to November 23, 1975  
 (New Hampshire Horticultural Society)

#### Agricultural Advisory Board

Appointed by the Governor and Council, ten men, one from each county, actively engaged in agriculture. *Term, five years* and until successor is appointed and qualified. Vacancy to be filled for unexpired term only. No member of the board shall be eligible for successive appointment. RSA 429.

Sullivan County – SYDNEY CLARK, Claremont  
 May 19, 1969 to July 8, 1973

Coos County – LEONARD GOULD, JR., Colebrook  
 June 16, 1969 to July 8, 1973

Carroll County – WOODROW ALLARD, Conway  
 October 15, 1969 to July 8, 1974

Merrimack County – WILLIAM WHEELER, Canterbury  
 June 16, 1970 to July 8, 1974

Belknap County – ROBERT HARRINGTON, Laconia  
 March 31, 1971 to July 8, 1975

Grafton County – CLARK INGALLS, No. Haverhill  
 March 31, 1971 to July 8, 1975

Cheshire County – G. ALLEN HOLMES, Walpole  
 September 17, 1971 to July 8, 1976

Strafford County – HUGH TUTTLE, Dover  
 September 29, 1971 to July 8, 1976

Rockingham County – WILLIAM LIEVENS, Londonderry  
 December 6, 1972 to December 6, 1977

Hillsborough County – KENNETH McLEOD, Milford  
 December 6, 1972 to December 6, 1977

#### AIR POLLUTION CONTROL COMMISSION

Nine members, including one representing the steam power generating industry; one representing the manufacturing component of industry; one representing the field of municipal government; one representing the field of recreation; one licensed practicing physician; and three

appointed at large. Members shall be residents of the state and shall be appointed by the Governor with the consent of the Council. Term four years and until successor is appointed and qualified. Governor and Council shall annually select a chairman from the membership at large and one of the commission members to serve as vice-chairman. RSA 125:80, III (supp).

WILLIAM E. ARNOLD, Manchester  
September 27, 1967 to September 27, 1973  
(Municipal Government)

HENRY J. ELLIS, Bedford  
September 27, 1967 to September 27, 1973  
(Steam Power Generating Industry)

ELIZABETH GREENE, Rye (Chairman)  
November 14, 1969 to September 27, 1973  
(Public)

STACEY W. COLE, Swanzey  
September 27, 1967 to September 27, 1974  
(Fuels Industry)

LOIS TAYLOR, Nashua  
December 27, 1968 to September 27, 1974  
(Public)

HOWARD NORTHRIDGE, Manchester  
December 14, 1970 to September 27, 1974  
(Public)

RAYMOND H. ABBOTT, JR., Jackson  
September 27, 1967 to September 27, 1975  
(Recreation)

BART N. QUIRINALE, Salem  
October 16, 1972 to September 27, 1975  
(Practicing Physician)

RAYMOND W. RICHARDS, Laconia (Vice-Chairman)  
April 27, 1972 to September 27, 1975  
(Manufacturing)

#### AMERICAN REVOLUTION BICENTENNIAL COMMISSION

Governor and twenty-five members to be appointed by the Governor with the advice and consent of the Council. Established for the purpose of cooperating with the national commission for the observance of the

two hundredth anniversary of the American Revolution (1775-1783). Governor shall be ex-officio honorary chairman; and commission shall elect its own officers, including a chairman, vice-chairman, secretary and treasurer. Life of Commission, thirty days after the two hundredth anniversary of the effective date of the definitive Treaty of Peace with Great Britain which terminated the American Revolution, Treaty dated September 3, 1783. Ch. 455, Laws of 1969. Ch. 56:14, 1970; Ch. 496, Laws of 1971.

MRS. BERNARD A. STREETER, SR., Keene  
Appointed October 15, 1969

WILLIAM L. TAYLOR, Center Harbor  
Appointed October 15, 1969

RICHARD F. UPTON, Esq., Concord (Vice-Chairman)  
Appointed October 15, 1969

EDWARD J. GALLAGHER, Laconia  
Appointed October 15, 1969

J. DUANE SQUIRES, New London (Chairman)  
Appointed October 15, 1969

MRS. EDWARD G. WOOD, North Hampton  
Appointed October 15, 1969

MRS. NELLE L. HOLMES, Amherst  
Appointed October 15, 1969

BARRY J. PALMER, Nashua  
Appointed October 15, 1969

MRS. SAMUEL C. TARRANT, Manchester  
Appointed October 15, 1969

MRS. EDMUND C. BEEBE, JR., Nashua  
Appointed October 15, 1969

REV. DAVID A. WORKS, Eaton (Snowville)  
Appointed October 31, 1969

STANLEY A. HAMEL, Seabrook (Treasurer)  
Appointed October 31, 1969

DAVID R. PROPER, Keene  
Appointed October 31, 1969

MRS. ANNE B. GORDON, Jaffrey (Secretary)  
Appointed October 31, 1969

EARL RINKER III, Manchester  
Appointed June 16, 1970

ENZO SERAFINI, Sugar Hill  
Appointed June 16, 1970

CREELEY S. BUCHANAN, Amherst  
Appointed June 16, 1970

HENRY W. MUNROE, Pembroke  
Appointed August 31, 1970

MRS. DAVID D. MERRILL, Exeter  
Appointed March 29, 1972

RT. REVEREND ROBERT M. HATCH, Randolph  
Appointed March 29, 1972

JOHN K. GEMMILL, Hebron  
Appointed November 10, 1972

JOHN F. PAGE, Concord  
Appointed November 10, 1972

C. MURRAY SAWYER, Concord  
Appointed November 10, 1972

JOHN P. SHAW, Concord  
Appointed November 10, 1972

WILLIAM BURNS, Amherst  
Appointed November 10, 1972

#### COMMISSION ON THE ARTS

Nine members, broadly representative of all fields of the performing and fine arts, to be appointed by the Governor and Council from among private citizens who are widely known for their professional competence and experience in connection with the performing and fine arts.

Term of office of each member shall be *five years*, provided, however, that of the member first appointed, three shall be appointed for terms of one year, three for terms of two years, three for terms of three years. The Governor shall designate a chairman from the members of the

commission to serve as such. The Chairman shall be the chief executive officer of the commission. RSA 19-A:2.

WARNER BENTLEY, Hanover  
November 23, 1965 to November 23, 1973

JOHN F. MECK, Hanover  
November 23, 1965 to November 23, 1973

DR. EUGENE S. MILLS, Durham  
January 26, 1971 to November 23, 1973

ROBERT P. BASS, JR., Hopkinton  
December 6, 1972 to November 23, 1976

JERE A. CHASE, Durham, Chairman  
February 11, 1965 to November 23, 1976

WILLIAM TREAT, Hampton  
November 23, 1971 to November 23, 1976

GEORGE M. KENDALL, Peterborough  
November 23, 1965 to November 23, 1977

JOHN H. MORISON, Milford  
January 31, 1968 to November 23, 1977

JEANNE SACHS, Hanover  
December 20, 1972 to November 23, 1977

Executive Director  
JOHN G. COE, Concord  
Appointed November 16, 1971

#### ATLANTIC STATES MARINE FISHERIES COMMISSION

Three members from each State joining herein, the first to be the fish and game director, *ex officio*; the second a legislator and member of the commission on interstate co-operation, *ex officio*, the third to be appointed by the Governor and Council, shall be a citizen with a knowledge of and interest in the marine fisheries problem, with a term of three years and until successor is appointed and qualified. Vacancy to be filled for unexpired term. RSA 213:3.

ROBERT HENRY FORSTE, Durham  
June 16, 1970 to September 24, 1974

**COORDINATOR OF ATOMIC DEVELOPMENT ACTIVITIES**

Head of one of the state departments concerned, as listed in RSA 162-B:4.  
Appointed by the Governor and Council.

RICHARD M. FLYNN, Dover  
Appointed April 27, 1972

---

**ATTORNEY-GENERAL**

Appointed by the Governor and Council. Const., Part II, Art. 46. Term five years and until successor is appointed and qualified. Salary \$21,316-\$23,314. RSA 94 supp. Vacancy to be filled for unexpired term. RSA 7:1, 4, 5.

WARREN B. RUDMAN, Nashua  
March 4, 1970 to January 16, 1976

**Deputy Attorney-General**

Appointed by the Governor and Council. Term, five years and until successor is appointed and qualified. Vacancy to be filled for unexpired term. Salary \$17,985-\$21,500. RSA 94 supp. and G & C meeting of July 12, 1972.

DAVID H. SOUTER, Weare  
December 30, 1971 to June 16, 1973

**Assistant Attorneys-General**

Fourteen to be appointed by the Attorney-General, subject to the approval of the Governor and Council. Vacancy to be filled for the unexpired term. Shall have been admitted to the practice of law in New Hampshire. *Term, five years.* Salary, \$15,987-\$20,000. RSA 94 supp and G & C meeting of July 12, 1972. RSA 7:16, 17, 18. Laws of 1957, 274, 315. Laws of 1961, 221. Laws of 1963, 209. Laws of 1965, 365, Laws of 1967, 413, Laws of 1969, 367. Laws of 1970, Ch. 19, 56, 1971, Ch. 557.

ROBERT W. MORAN, Manchester  
August 30, 1963 to August 30, 1973

HENRY F. SPALOSS, Nashua  
March 31, 1967 to August 30, 1973

W. MICHAEL DUNN, Webster  
July 31, 1969 to July 1, 1974

JOSEPH A. DiCLERICO, JR., New London  
October 14, 1970 to July 31, 1975

IRMA A. MATTHEWS, Concord  
February 10, 1967 to July 31, 1975

THOMAS B. WINGATE, Merrimack  
October 31, 1969 to July 1, 1975

ROBERT V. JOHNSON, II, Concord  
October 8, 1971 to October 8, 1976

DAVID W. HESS, Hooksett  
October 31, 1972 to October 31, 1977

HOWARD B. MYERS, Hopkinton  
September 19, 1972 to September 19, 1977

DONALD W. STEVER, JR., Concord  
July 1, 1972 to July 1, 1977

#### Director of Charitable Trusts

Appointed by the Governor and Council. Term, five years and until successor is appointed and qualified. Vacancy to be filled for the unexpired term. Must be member of the bar. Salary \$5,996 to \$7,994. RSA 94 supp. RSA 7.

G. WELLS ANDERSON, Concord  
January 19, 1971 to March 22, 1974

#### Commission to Study Uniform State Laws

Two members of the New Hampshire bar appointed biennially by the Governor and Council and the Attorney-General, *ex officio*, who shall act as secretary. Term, four years. RSA 18:1.

JOSEPH A. MILLIMET, Manchester  
July 20, 1965 to December 30, 1973

JACK B. MIDDLETON, Bedford  
January 4, 1971 to January 4, 1975

#### BANK COMMISSIONER

Appointed by the Governor and Council. Term, six years and until successor is appointed and qualified. Vacancy to be filled for the unexpired term. Salary \$21,316-\$23,314. RSA 94 supp. RSA 383:1, 7.

JAMES W. NELSON, Concord  
December 23, 1968 to January 1, 1977

**Deputy Bank Commissioner**

Appointed by the Governor and Council, on recommendation by the Bank Commissioner. Term, six years and until successor is appointed and qualified. Vacancy to be filled for the unexpired term. Salary, \$17,985-\$19,984. RSA 94 supp. RSA 383.

ARLAN S. MacKNIGHT, Hopkinton  
February 26, 1969 to August 1, 1976

**Assistant Bank Commissioner**

Appointed by the Bank Commissioner. Salary \$15,987-\$17,985. RSA 94 supp. RSA 383:6.

Vacancy

**Bank Advisory Board**

Nine members, six of whom are appointed by the Governor and Council from nominations made from each of the following groups:

Mutual Savings Banks

Trust Companies

Guaranty Savings Banks

Cooperative Banks (including Building and Loan Associations)

Credit Unions

Consumer Finance Companies in N. H.

each of whom selects a panel of three persons representing its type of institution and from each of the six panels one person shall be appointed. *Term, six years* and until successor is appointed and qualified. Two members also appointed by the Speaker of the House and one member by the President of the Senate for the term of four years. Vacancy to be filled for unexpired term. RSA 383.

KENNETH B. CHANDLER, Peterborough (Mutual Savings Banks)  
January 19, 1971 to September 28, 1976

HAMILTON R. KRANS, Newport (Consumer Finance Companies in N. H.)  
July 20, 1965 to October 14, 1975

WILLIAM J. BARRETT, Nashua (Trust Companies)  
December 29, 1965 to September 28, 1977

JOHN K. SKELTON, Rochester (Guaranty Savings Banks)  
April 27, 1972 to September 28, 1977

KELLY DAHOOD, Salem (Cooperative Banks)  
September 28, 1961 to September 28, 1973

ROGER L. CHANTAL, Nashua (Credit Union)

November 14, 1969 to September 28, 1975

#### STATE CANCER COMMISSION

Commissioner of Health and Welfare, *ex officio*; six members to be appointed by the Governor and Council, four of whom shall be physicians experienced in cancer treatment and members of the New Hampshire Medical Society and two to be non-medical RSA 139:1, 2.

MARY BOOTH LARNER, Concord

Appointed December 27, 1972

FRANK WESLEY LANE, JR., M.D., Hanover

Appointed February 15, 1960

WARREN F. EBERHART, M.D., Concord

Appointed March 29, 1963

DR. SAMUEL BROOKS, Manchester

Appointed December 27, 1972

NORRIS H. ROBERTSON, M.D., Keene

Appointed August 12, 1969

CLYDE J. GOURLEY, Manchester

Appointed August 12, 1969

#### STATE CIVIL DEFENSE AGENCY

##### Civil Defense Advisory Council

The Governor, President of the Senate, Speaker of the House of Representatives, Attorney General and State Director of Civil Defense, who shall constitute an executive committee; one member each representing labor, industry, agriculture, and one member-at-large from each county, who shall be appointed by the Governor and Council. The Governor to serve as Chairman and the President of the Senate and the Speaker of the House of Representatives each as Vice-Chairman. RSA 107:5, 6.

Labor Representative – Rene Bergeron, Manchester

Industry Representative – William F. McElroy, Manchester

Agriculture Representative – Lawrence A. Bevan, Durham

A Member at Large from each County:

Belknap County – Harriet Clark Turnquist, Laconia

Carroll County – Herbert S. Wilson, Conway

Cheshire County – Casper Bemis, Keene

Coos County – Alf Halvorson, Berlin  
 Grafton County – J. Wm. Houle, Littleton  
 Hillsborough County – Louis J. Panagoulis, Nashua  
 Merrimack County – Paul A. Rinden, Concord  
 Rockingham County – Maj. Reginald Stevenson, Exeter  
 Strafford County – Thomas Menten, Barrington  
 Sullivan County – Louis Willett, Newport

**State Director**

FRANCIS B. McSWINEY, Concord  
 Appointed January 1, 1962

---

**CONNECTICUT RIVER VALLEY FLOOD CONTROL  
 COMMISSION**

Three members to be appointed by the Governor and Council (from and after the first day of May) for a term of *three* years and until successor is appointed and qualified. Vacancy to be filled for the unexpired term. RSA 487:3.

ARTHUR F. MANN, Peterborough  
 March 29, 1972 to May 1, 1973

PAUL MAYETTE, North Haverhill  
 September 29, 1971 to May 1, 1974

HARLAN LOGAN, Meriden  
 January 2, 1973 to May 1, 1975

---

**STATE CONSERVATION COMMITTEE**

Nine members consisting of the director of the state cooperative extension service, the director of the state agricultural experiment station, the state commissioner of agriculture, the commissioner of the department of resources and economic development, and five appointed members, all of whom shall be district supervisors or former district supervisors who shall be from counties as follows: one from Coos and Grafton; one from Belknap and Carroll; one from Cheshire and Sullivan; one from Hillsborough and Merrimack; one from Rockingham and Strafford. Appointed by the Governor and Council. *Term, 4 years from August 1 and until successors are appointed and qualified.* RSA 36-A:2.

DONALD CLARKE, Claremont  
 October 1, 1969 to August 1, 1973

EDWARD CRAIG, Sanbornton  
June 16, 1970 to August 1, 1973

ROBERT HACKETT, Hollis  
October 18, 1971 to August 1, 1975

JAMES PAGE, Pike  
October 18, 1971 to August 1, 1975

HUGH C. TUTTLE, Dover  
January 31, 1968 to August 1, 1975

---

#### GOVERNOR'S COMMISSION ON CRIME AND DELINQUENCY

Established by Executive Order. Members to be appointed by the Governor. Number and representation of the individuals will be determined by the Governor. Terms variable to ensure continuity, one third to retire in December, 1970, one third in December, 1971 and one third in December 1972. Chairman, will, at the discretion of the Governor, hold a three year term commencing in December, 1968.

The Governor's commission on crime and delinquency is hereby authorized to appoint, with the approval of the governor and council, persons to the following unclassified positions: one director, Salary, \$14,742-\$18,900; two deputy directors, Salary, \$13,104-\$16,800; one coordinator, Salary, \$9,471-\$12,600; all of whom shall serve at the pleasure of the commission. 1969 Laws, Ch. 108.

---

**DATA PROCESSING COMMISSION**

Seven members appointed by Governor and Council. No less than two of the members shall be persons not in the employ of the state and not legislators but shall have had experience in or knowledge of data processing applications and one of them shall be or have been a finance executive and one shall be or have been a general administration executive; one member shall be a senator; and one shall be a representative. *Term of office of the non-legislative members five years and of legislative members two years*, and until successor is appointed and qualified. The Governor and Council shall designate chairman for two year term and the director of data processing shall be executive secretary of the commission. RSA 8-C.

DANIEL J. MATTHEWS, Rollinsford  
September 15, 1967 to September 15, 1973  
(Finance Executive)

LEON J. LAKIN, Gorham  
November 15, 1972 to September 15, 1977

STEWART LAMPREY, Moultonborough (Chairman)  
May 31, 1972 to September 15, 1974

REPRESENTATIVE GEORGE B. ROBERTS, JR., Gilmanton (Clerk)  
October 1, 1969 to December 30, 1974

SENATOR STEPHEN SMITH, Plymouth  
May 31, 1972 to December 30, 1974

RODERICK R. RICARD, JR., Durham  
December 14, 1970 to September 15, 1975

THOMAS E. BYRNE, Hanover  
September 15, 1967 to September 15, 1976  
(Data Processing Executive)

**Director**

Appointed by the Commission. Salary, \$21,000-\$26,670. RSA 94; 8-C:6.

**Deputy Director**

Appointed by the Director with approval of the Commission and the Governor and Council. Salary \$16,275-\$20,738. RSA 94 supp.; RSA 8-C:8.

JOSEPH A. CALLANAN, Concord  
Appointed March 13, 1969

---

**COORDINATING BOARD OF ADVANCED EDUCATION AND  
ACCREDITATION**

Twelve members, consisting of Commissioner of Education, President of the University of New Hampshire, President of Keene State College, President of Plymouth State College, Chairman of the State Board of Education or his delegated representative, ex officio; one member of the Senate appointed by Senate President, term coterminous with his term as Senator to which he was elected at time of his appointment, vacancy to be filled for unexpired term by Senate president; one member of House of Representatives, appointed by Speaker of the House, term coterminous with his term as representative to which he was elected at the time of his appointment, vacancy to be filled for the unexpired term by Speaker of the House; and five members to be appointed by the Governor and Council. Three of these five appointive members may be educators selected from the private institutions of higher learning in N. H. Term of G & C appointive members, *five years*. Vacancy to be filled for the unexpired term. RSA 186:13-a (supp.).

PLACIDUS RILEY, Manchester  
August 30, 1963 to September 2, 1973

R. PETER SHAPIRO, Concord  
December 12, 1968 to September 2, 1973

JERE CHASE, Durham  
August 12, 1969 to August 12, 1974

SISTER CLARICE DION, Nashua  
August 12, 1969 to August 12, 1974

CARROLL W. BREWSTER, Hanover  
October 28, 1971 to September 30, 1976

**Executive Secretary**  
DR. ARTHUR JENSEN

---

## DEPARTMENT OF EDUCATION

## State Board

Seven persons appointed by the Governor and Council. Members shall not be technical educators nor professionally engaged in school work. Term, *five years (from January 31)* and until successor is appointed and qualified. Vacancy to be filled for unexpired term. On or before January 31, annually, the Governor shall name the chairman who shall serve one year and until successor is appointed. RSA 186:1-3.

WILLIAM BITTENBENDER, Deering  
January 31, 1973 to January 31, 1978  
(Chairman until January 31, 1974)

C. ROBERT CANTON, Whitefield  
February 28, 1964 to January 31, 1974

EDWARD C. SWEENEY, JR., Keene  
August 12, 1969 to January 31, 1974

JEAN S. TUFTS, Exeter  
July 13, 1970 to January 31, 1975

DONALD E. BORCHERS, Berlin  
January 19, 1970 to January 31, 1976

DANIEL GOSSELIN, Enfield  
February 26, 1971 to January 31, 1976

GERARD F. CULLEROT, Manchester  
December 29, 1965 to January 31, 1977

## Commissioner of Education

Appointed by the State Board. Term, not limited. Salary, \$21,316-\$23,314. RSA 94 supp. RSA 186:9.

NEWELL J. PAIRE, Claremont  
Term began July 1, 1968

## Deputy Commissioner of Education

Appointed by the Commissioner. Term, not limited. Salary, \$17,985-\$19,984. RSA 94 supp. RSA 186:9-a.

ROBERT L. BRUNELLE, Concord  
Term began November 1, 1968

**Advisory Committee relative to Technical Institutes  
and Vocational-Technical Schools**

Seven members appointed by the Governor and Council; two representing industry, one representing organized labor, one representing agriculture, one representing employment security, one representing business, and one representing public education. *Term, three years.* Vacancy to be filled for unexpired term. RSA 188-A:7.

CHARLES A. GLENDAY, Nashua (Industry)  
November 15, 1972 to September 18, 1973

RICHARD HOLDEN, Dover (Industry)  
November 15, 1972 to September 18, 1973

JOSEPH MORIARTY, Lee (Labor)  
September 17, 1971 to September 18, 1973

LAWRENCE W. DWYER, Berlin (Public Education)  
September 18, 1961 to September 18, 1974

FRANCIS P. TUCKER, Portsmouth (Employment Security)  
November 15, 1972 to September 18, 1974

ABRAHAM BRESNICK, Manchester (Business)  
September 18, 1961 to September 18, 1975

ROBERT T. FRIZZELL, Charlestown (Agriculture)  
November 15, 1972 to September 18, 1975

**Chief, Division of Vocational-Technical Education**

Appointed by the State Board. RSA 188-A.

NEAL D. ANDREW, Concord

**New Hampshire Higher Educational and Health Facilities Authority**  
Board of Directors consisting of seven members who shall be appointed by the Governor and Council. Successors to those members of the board of directors whose terms expire each year shall be appointed by the Governor and Council *prior to June 1 in each year, for terms of five years each.* Vacancy to be filled for the unexpired term. Any member shall be eligible for re-appointment. Board shall elect its own chairman, vice-chairman and secretary. RSA 195-D:2.

J. SEELEY BIXLER, Jaffrey  
January 19, 1970 to June 30, 1973

STEWART LAMPREY, Moultonborough  
January 19, 1970 to June 30, 1974

ROBERT P. BURROUGHS, Manchester  
August 20, 1970 to June 30, 1975

T. BENSON LEAVITT, Bow  
January 19, 1970 to June 30, 1975

GEORGE J. FALARDEAU, Northfield  
January 19, 1970 to June 30, 1976

WILLIAM W. TREAT, Hampton  
July 8, 1970 to June 30, 1976

THEODORE HARDWICK, Antrim  
January 19, 1970 to June 30, 1977

#### **New Hampshire Higher Education Facilities Commission**

Established by Governor and Council February 5, 1964 in order to comply with provisions of Title I, Public Law 88-204, The Higher Education Facilities Act of 1963 enacted by the Congress of the United States; that the function of said commission shall be to formulate, submit and administer a state plan under the Higher Education Facilities Act of 1963; that said Commission shall consist of eleven members. RSA 124.

ATTY. JOHN C. DRISCOLL, Portsmouth, State Board of Education  
DR. THOMAS BONNER, Durham, President, University of New Hampshire  
DR. LOUIS C. VACCARO, President Colby Junior College  
REV. BERNARD C. HOLMES, OSB, St. Anselm's College  
PROF. JOHN P. AMSDEN, Dartmouth College, Hanover  
CHARLES V. TALLMAN, Rye  
ATTY. EDWARD D. WYNOT, Manchester, Chairman  
ALAN M. HILL, President, Hesser College  
RICHARD MURRAY, Salem  
EARL LITTLE, Concord  
RAYMOND L. HOUDE, CPA, Nashua

All terms expire June 30, 1976

#### **Higher Education Loan Committee**

Three members. One shall be the student financial aid officer of the University of New Hampshire, who shall be the Chairman. The other two members shall be appointed by the Governor, with the approval of

the Council. One shall be a like financial aid officer from another institution of higher education, and one shall represent the New Hampshire Bankers' Association. RSA 186:54.

JANE STEARNS, Durham (Chairman)  
Appointed October 15, 1965

Vacancy

JAMES M. REYNOLDS, Manchester  
Appointed October 15, 1965

#### **New Hampshire School Building Authority**

Five members consisting of the state treasurer, the commissioner of education and three other members appointed by the Governor with the advice and consent of the Council. *Term three years* and until their successors are appointed and qualified. Governor shall designate chairman. RSA 195-C:1.

JOSEPH R. RICHARD, Littleton  
July 13, 1970 to July 1, 1973

WALTER R. LANG, Exeter  
December 20, 1972 to July 1, 1974

JAMES S. BARKER, Concord (Chairman)  
April 20, 1964 to July 1, 1975

#### **Commission of Eminent Domain**

Three members appointed by Governor and Council. Members shall be and continue to be residents of the state, knowledgeable in real estate valuation and appraisal, and at least one a member of the bar of this state. Governor and Council shall name chairman and he shall be member of the bar. *Term five years* and until successor appointed and qualified except that first appointments shall be one for two years, one for three years and one for five years. Vacancy to be filled for the unexpired term. RSA 498-A:13.

PAUL BROWN, Raymond  
November 24, 1971 to November 24, 1973

WILLIAM DEACHMAN, Ashland  
October 28, 1971 to October 28, 1974

GEORGE L. MANIAS, Concord (Chairman)  
October 28, 1971 to October 28, 1976

---

**DEPARTMENT OF EMPLOYMENT SECURITY**  
**Commissioner**

Appointed by the Governor and Council. Salary, \$21,316-\$23,314. RSA 94 supp. Subject to compliance with the laws and regulations approved by the Federal Bureau of Employment Security. RSA 282:9 (B); RSA 282:9 (H).

BENJAMIN C. ADAMS, Derry  
Appointed February 29, 1960

**Deputy Commissioner**  
ELDON R. BUSWELL, Bow

**Employment Service Bureau**  
**Director**  
FRANCIS TUCKER, Portsmouth

**Unemployment Compensation Bureau**  
**Director**  
RAYMOND W. WEEKS, Brookfield

**General Counsel**  
EDWARD F. SMITH, Concord

**Advisory Council on Unemployment Compensation**

Seven members to be appointed, upon recommendation of the commissioner, by the Governor and Council. Three representing point of view of employers, three representing point of view of employees, the remaining appointee, who shall be designated as chairman, qualified to deal with problems of unemployment compensation. *Term, three years and until successor is appointed and qualified.* Vacancy to be filled for unexpired term. RSA 282:9 (R). Laws of 1955, 77.

CLIFFORD H. MILLER, Somersworth  
February 28, 1958 to March 26, 1973

JOSEPH MORIARTY, Lee  
November 15, 1961 to March 26, 1973

CLARENCE M. BURRILL, Lebanon  
November 30, 1965 to March 26, 1974

THOMAS PITARYS, Nashua  
April 15, 1959 to March 26, 1974

JOHN GIDERIAN, Nashua  
May 5, 1960 to March 26, 1975

ROSS SMITH, JR., Nashua  
December 30, 1963 to March 26, 1975

SHIRLEY K. MERRILL, Lebanon (Chairman)  
August 9, 1972 to March 26, 1975

#### FISH AND GAME COMMISSION

Ten members, each to be a resident of a different county, and no more than six or whom shall be of the same political party, shall be appointed by the Governor and Council. *Term, five years* and until successor is qualified. Vacancy to be filled for unexpired term. RSA 206:1-3.

Belknap County – ARTHUR W. STRATHERN, d, Laconia  
June 30, 1972 to June 29, 1976

Carroll County – J. DONALD HAYES, r, Madison  
June 14, 1972 to June 29, 1976

Cheshire County – LEE WULFF, r, Swanzey  
August 15, 1968 to June 29, 1975

Coos County – JOHN D. ROBERTS, SR., r, Lancaster  
December 20, 1965 to June 29, 1977

Grafton County – HERBERT W. HILL, d, Hanover  
June 29, 1948 to June 29, 1974

Hillsborough County – WILLIAM H. WELCH, d, Manchester  
January 4, 1967 to June 29, 1973

Merrimack County – RICHARD F. UPTON, r, Concord  
August 15, 1968 to June 29, 1977

Rockingham County – MELVILLE E. CLARK, r, Rye  
April 2, 1969 to June 29, 1973

Strafford County – LLEWELLYN F. FERNALD, r, Rochester  
August 5, 1955 to June 29, 1974

Sullivan County – STANLEY COLBY, d, Georges Mills  
January 4, 1967 to June 29, 1975

**Director**

Appointed by the Fish and Game Commission. Term, unlimited. Salary  
\$15,987-\$17,985. RSA 94 supp. RSA 206:8

BERNARD W. CORSON, Contoocook  
Qualified September 16, 1968

**ADVISORY COMMITTEE ON SHORE FISHERIES**

Five persons, who shall be residents of the seacoast region, appointed by the Governor and Council, to be nominated by the New Hampshire Port Authority. Term, *five* years and until successor is appointed and qualified and one alternate member to be appointed for a term of one year beginning October 15 each year. RSA 211.

IRVING F. JONES, Hampton  
March 9, 1964 to December 31, 1973

BENJAMIN ORCUTT, Durham  
August 31, 1970 to December 31, 1974

THOMAS V. BINMORE, Rye  
December 29, 1965 to October 15, 1975

COLUMBUS MARCONI, Portsmouth  
January 15, 1962 to October 15, 1976

EARLE M. SANDERS, Portsmouth  
March 27, 1968 to October 15, 1977

**Alternate Member**

FREDERICK B. FELCH, Seabrook  
June 29, 1970 to October 15, 1973

**STATE BOARD OF REGISTRATION FOR  
PROFESSIONAL FORESTERS**

Five professional foresters who shall be selected and appointed by Governor and Council, from among but not limited to, a list of ten

nominees recommended by the Granite State Chapter of the Society of American Foresters. Each member shall receive a certificate of appointment, and shall file with the secretary of state an acceptance of his appointment. *Term, five years and until successor is appointed and qualified.* Board shall elect annually chairman, vice-chairman and a secretary. RSA 319-B:4.

GERALD S. WHEELER, Laconia  
January 28, 1970 to January 28, 1978

WILLIAM P. HOUSE, Chesham  
January 28, 1970 to January 28, 1974

THEODORE S. NATTI, Pembroke (Secretary)  
January 28, 1970 to January 28, 1975

WILLIAM DUSSAULT, Stoddard  
January 28, 1970 to January 28, 1976

HAROLD W. HOCKER, JR., Durham  
January 28, 1970 to January 28, 1977

#### DEPARTMENT OF HEALTH AND WELFARE

##### Advisory Commission on Health and Welfare

Fourteen members appointed by the Governor and Council for a term of *five years*, and until their successors shall be appointed and qualified. Commission shall be comprised of one physician specializing in psychiatry, one pediatrician, one general practitioner or internist, each of the foregoing to be appointed in each case from two or more candidates nominated for appointment by the N. H. State Medical Society, one psychologist from two or more candidates nominated for appointment by the N. H. Psychological Association, one social worker from two or more candidates nominated for appointment by the N. H. Chapter of the National Association of Social Workers, one dentist from two or more candidates nominated by the N. H. Dental Association, one hospital administrator from two or more candidates nominated by the N. H. Hospital Association, one registered nurse from two or more candidates nominated by the New Hampshire Nurses Association, and six members-at-large who are not members of the medical profession who shall include representatives of non-governmental organizations or groups concerned with the operation, construction, or utilization of hospitals, including representatives of the consumer of hospital services to be nominated and appointed by the Governor and Council, having due regard for their individual background and interest in the field of health and/or welfare. The

Commissioner of Health and Welfare will be an additional member of the advisory commission when the commission is performing its duties pursuant to the authority of RSA 151:11 and RSA 152:5. Chairman to be designated by the Governor, for one year, and shall be for not more than three consecutive years. Whenever nominations to the Governor and Council from any sources are delayed for longer than a period of thirty days after receipt of notice from the Secretary of State that the nomination is required, the Governor and Council are authorized to appoint without such nomination. RSA 126-A:8 (supp); Laws of 1971, 188.

WHALEN B. DUNN, Keene  
September 3, 1968 to May 15, 1973

MIRIAM O. PAGE, Pike  
December 27, 1968 to May 15, 1973

ROBERT O. WILSON, Concord (Chairman)  
July 31, 1968 to May 15, 1973  
(Nominated by N. H. Dental Society)

DR. J. BERTRAND E. NADEAU, West Lebanon  
December 29, 1969 to May 15, 1974  
(Nominated by N. H. Psychological Association)

GERALD B. SHATTUCK, Portsmouth (Pediatrician)  
October 27, 1966 to March 15, 1974  
(Nominated by N. H. Medical Society)

MONSIGNOR RICHARD BONER, Portsmouth  
August 31, 1970 to August 17, 1975

NORMAN R. BROWN, Concord  
December 14, 1970 to November 23, 1975  
(Nominated by N. H. Hospital Association)

PAUL E. EMERY, Concord  
January 28, 1970 to May 15, 1975

GEORGE GELT, Salem  
July 8, 1970 to May 15, 1975

RICHARD P. BROUILLARD, Laconia  
October 30, 1971 to October 30, 1976

FRANCES FIELD, Hanover  
 August 30, 1971 to August 10, 1976  
 (Nominated by N. H. Nurses' Association)

THOMAS RODEN, North Conway  
 July 16, 1962 to May 15, 1976

WILLIAM H. GIFFORD, Colebrook  
 June 15, 1967 to May 15, 1977  
 (Nominated by N. H. Medical Society)

MAXINE MORSE, Manchester  
 August 31, 1970 to May 15, 1977

#### COMMISSIONER OF HEALTH AND WELFARE

Appointed by the Governor and Council from two or more nominees or, if agreeable to the governor, a lesser number of candidates nominated by the advisory commission of health and welfare. Term four years from date of appointment and until his successor is appointed and qualified. Salary \$21,316-\$23,314. RSA 126-A:4.

GERARD J. ZEILLER, Hanover  
 January 4, 1971 to January 4, 1975

#### Director of the Division of Welfare

Appointed by the Governor and Council, on nomination of the Commissioner after consultation with the Advisory Commission. Term four years from date of appointment and until successor is appointed and qualified. Must be qualified through training at an accredited school of social service and have had at least five years experience in the field of public welfare. Salary, Max. \$22,050 RSA 94 and G & C meeting August 18, 1969. RSA 126-A:6.

THOMAS L. HOOKER, Bow  
 December 6, 1972 to December 6, 1976

#### Director of the Division of Mental Health

Appointed by the Governor and Council, on nomination of the Commissioner after consultation with the Advisory Commission. Must be physician-psychiatrist eligible for licensure as an M.D. in New Hampshire or certified or eligible for certification by the American Board of Neurology. Term, four years from date of appointment and until successor is appointed and qualified. Salary \$28,477-\$32,473. RSA 126-A:6.

JAMES W. DYKENS, M.D., Concord  
February 8, 1971 to February 8, 1975

**Director of the Division of Public Health Services**

Appointed by the Governor and Council, on nomination of the Commissioner after consultation with the Advisory Commission. Must be physician trained in public health work. Term, four years from date of appointment. Salary \$29,500. RSA 126-A:6.

LOWELL M. WIESE, M.D., M.P.H.  
December 20, 1972 to December 20, 1976

**Superintendent, New Hampshire Home for the Elderly**

Appointed by the Director of Public Health Services, with the approval of Commissioner of Health and Welfare RSA 138-A. Salary \$17,985-\$19,984. RSA 94 and set by Governor and Council August 18, 1969.

E. VERNON RICH, R.N., Glencliff

**Superintendent of the New Hampshire Hospital**

With the approval of the Advisory Commission and the Commissioner of Health and Welfare, nominated by the Director of Mental Health and appointed by the Governor and Council. Salary, \$25,841-\$29,837. RSA 126-A:27.

DR. CHRISTOS KOUTRAS, Concord  
Acting Superintendent  
Appointed June 16, 1971

**Superintendent of the Laconia State School and Training Center**

Appointed by the Governor and Council, upon nomination by the Commissioner of Health and Welfare, with the approval of the Advisory Commission RSA 126-A:30. Salary, \$21,316-\$23,314. RSA 94.

ARTHUR E. TOLL, Laconia

**Deputy Superintendent**

DR. WARREN W. BURNS, Concord  
Appointed October 1, 1969

**Barbers' Examining and Licensing Board**

Five members appointed by the Governor and Council, at least three of whom shall have been practical barbers in this state for at least five years. One member shall be designated as chairman and one as secretary

and treasurer. Term five years. Vacancy to be filled for the unexpired term. Three members shall be appointed to the board in 1972 for following terms: one member for a term of three years, one member for a term of four years and one member for a term of five years. In 1973 and each year thereafter one member shall be appointed for a term of five years. RSA 313:3.

PAUL TETREAULT, North Haverhill  
August 18, 1971 to August 5, 1973

PAUL LeCLERC, Somersworth  
January 19, 1971 to August 5, 1974

G. MAURICE GAGNON, Nashua  
December 29, 1972 to August 5, 1975

SAMUEL J. NAHIL, Claremont  
December 29, 1972 to August 5, 1976

JOSEPH L. SWIEZYNSKI, Milford (Chairman)  
July 8, 1970 to August 5, 1977

#### State Board of Examiners in Podiatry

The Secretary of the State Board of Medical Examiners who shall act as secretary and treasurer and four others appointed by Governor and Council. *Term, three years from date of appointment and until successor is appointed and qualified. Vacancy to be filled for unexpired term.* One appointed member shall be a licensed doctor of medicine and the other podiatrists who have practiced in N. H. for at least five years. No podiatrist may serve for more than two consecutive terms and may not be appointed for three years after said terms. RSA 315:2.

WILLIAM CINGOLANI, Dover  
June 16, 1970 to June 3, 1973

WILLIS H. HOYT, Laconia  
June 16, 1970 to June 3, 1973

ARTHUR ORFF, Nashua  
October 28, 1971 to December 5, 1973

SEYMOUR J. WHITE, Manchester  
April 27, 1972 to April 27, 1975

### New Hampshire State Board of Dental Examiners

Five members, one annually, appointed by the Governor and Council from a list submitted by the N. H. Dental Society. Term *five* years and until successor is appointed and qualified. Vacancies to be filled for the unexpired terms. Terms to expire July 15, of the respective years. Members in office now shall continue in office for remainder of their unexpired terms. Three new members to be appointed for terms of three, four and five years respectively. (Board elects president and secretary-treasurer.) RSA 317-A:2.

SHERMAN BENSON, Goffstown  
December 30, 1970 to July 15, 1973

JAMES H. LANGLEY, Manchester  
August 30, 1965 to July 15, 1974

JOSEPH W. GAGE, Laconia  
August 18, 1971 to July 15, 1975

CHRIS T. ARMEN, Newport  
August 18, 1971 to July 15, 1976

CHARLES T. LAMBRUKOS, Concord  
July 15, 1966 to July 15, 1977

### State Board of Registration of Funeral Directors and Embalmers

Director of the Division of Public Health Services, *ex officio*, who shall be Secretary of this Board, and four other members appointed by the Governor and Council. (Appointees shall be chosen from list of three names submitted annually by N. H. Funeral Directors' Assn.) *Term, four years and until successor is appointed and qualified.* Vacancy to be filled for unexpired term and shall be filled within 60 days. See also qualifications and compensation of appointees. RSA 325:2-7.

STANLEY ZIS, Nashua  
August 12, 1969 to June 13, 1973

PHILIP J. WOODBURY, JR., Peterborough  
June 13, 1970 to June 13, 1974

ROBERT G. DAVIS, Claremont  
September 17, 1971 to June 13, 1975

FREDERICK L. LAFONTAINE, Plymouth  
June 14, 1972 to June 13, 1976

**Board of Registration of Hairdressers**

Three members, who shall have been in the practice of hairdressing in the State for not less than five years, appointed by the Governor and Council. Term, *three years*, and until successor is appointed and qualified. Vacancy to be filled for unexpired term. One member shall be designated as chairman and one as secretary. RSA 314:2.

MARGARET L. BUNCE, Jaffrey (secretary)  
November 3, 1955 to August 10, 1973

NORMAN GAUVIN, Keene (Chairman)  
April 28, 1961 to August 10, 1974

ROBERTA SHEA, Nelson  
October 1, 1969 to August 10, 1975

**Board of Registration in Medicine**

Five physicians, including Director of the Division of Public Health Services, *ex officio*, who shall act as secretary, one annually, appointed by the Governor and Council. Term, *five years* and until successor is appointed and qualified. Vacancy to be filled for unexpired term RSA 329:4.

LOUIS C. THEOBALD, Exeter  
July 31, 1962 to April 21, 1973

CLINTON R. MULLINS, Concord  
May 29, 1964 to April 21, 1974

ROBERT N. LORD, Manchester  
November 10, 1972 to April 21, 1975

STUART W. RUSSELL, Hanover  
April 21, 1971 to April 21, 1976

**Commission of Pharmacy and Practical Chemistry**

Three pharmacists, one annually, appointed by the Governor and Council. Term, *three years* and until successor is appointed and qualified. Vacancy to be filled for unexpired term. RSA 318:2.

KENNETH S. FORTIER, Concord  
December 30, 1970 to September 6, 1973

DONALD R. PALMER, North Hampton  
September 6, 1971 to September 6, 1974

JOSEPH S. CRAWLEY, Manchester  
August 31, 1972 to September 6, 1975

**State Radiation Control Agency**

Department of Health and Welfare, Division of Public Health Services designated as State Radiation Control Agency. Director designated by the Director of the Division of Public Health Services. RSA 125:59.

**Director**

FORREST BUMFORD, Epsom

**State Radiation Advisory Committee**

Nine members. Committee membership shall at all times be limited to two members from any one field or profession representing a physical science, life science, industry, medicine, dentistry, or other healing arts. Members shall be residents of the state and shall be appointed by the Governor with the consent of the Council. Each member shall be appointed for a term of *four years* and until his successor shall be appointed. The Governor shall appoint a chairman from among the members of the advisory committee. RSA 125:75.

FRANK W. LANE, Hanover  
November 23, 1965 to November 23, 1973

JOHN LOCKWOOD, Durham  
November 23, 1965 to November 23, 1973

ROBERT F. NORMANDIN, New Boston (Chairman)  
November 23, 1965 to November 23, 1973

RICHARD D. BREW, Concord  
November 23, 1965 to November 23, 1975

EDWARD L. CHUPP, Durham  
November 23, 1965 to November 23, 1975

KENNETH E. MAYO, Nashua  
May 14, 1968 to November 23, 1975

SAMUEL GILMORE, Goffstown  
August 9, 1972 to November 23, 1976

R. K. WARBURTON, M.D., Concord  
November 29, 1972 to November 23, 1976

WALTER J. MCFARLANE, D.D.M., Bedford  
November 29, 1972 to November 23, 1976

**Laboratories of the State Health Department  
Food and Chemistry**

GILMAN K. CROWELL, Concord, Director  
Appointed December, 1944

**Occupational Health**

FORREST H. BUMFORD, Epsom, Director  
Appointed, 1952

**Director of Vital Statistics**  
Appointed by the Board RSA 126:1.

Vacancy

**State Registrar of Vital Statistics**

GLORIA J. FOURNIER  
Appointed September 1, 1972

**Director of Program on Alcoholism**

JESSE TROW, Bow  
Appointed January 27, 1967

**Advisory Board on Technical Services in the Area of Health**

Board shall consist of nine members appointed by Governor and Council, five or whom shall be from persons recommended by the following organizations: One member from two persons recommended by the State Nurses Association, one member from two persons recommended by the New Hampshire Dental Society, one member from two persons recommended by the New Hampshire chapter of the American College of Radiology, one member from two persons recommended by the New Hampshire Society of Pathologists, one member from two persons recommended by the New Hampshire Hospital Association, and four members from the public. Term, five years and until successors appointed and qualified. RSA 188-B:4.

KATHLEEN C. YEAPLE, Concord  
September 27, 1967 to September 27, 1974  
(N. H. Nurses Association)

ELWOOD F. MacRURY, M.D., Manchester  
September 27, 1967 to September 27, 1974  
(N. H. Dental Society)

FRANK W. LANE, Hanover  
May 19, 1969 to September 27, 1975  
(N. H. Chapter, American College of Radiology)

ROBERT E. BIRON, Manchester  
September 27, 1967 to September 27, 1975  
(N. H. Society of Pathologists)

WILLIAM KERTLAND, Franklin  
November 16, 1971 to September 27, 1976  
(N. H. Hospital Association)

GEORGE T. DAVIDSON, JR., Conway  
September 27, 1967 to September 27, 1976  
(Public Member)

ROBERT F. GLOOR, Chichester  
November 15, 1972 to September 27, 1977  
(Public Member)

RUTH CRAIG, Peterborough  
September 17, 1971 to September 27, 1977  
(Public Member)

DR. ANNA PHILBROOK, Concord  
September 29, 1971 to September 27, 1977  
(Public Member)

#### STATE HISTORICAL COMMISSION

Five members to be appointed by the Governor and Council, one member to be designated chairman by the Governor. *Term, five years* and until successor is appointed and qualified. Vacancy to be filled for unexpired term. RSA 227-A.

JOHN C. PERRY, Keene  
March 13, 1969 to October 30, 1973

ENZO SERAFINI, Sugar Hill (Chairman)  
August 30, 1965 to October 30, 1974

CREELEY S. BUCHANAN, Amherst  
August 12, 1969 to October 30, 1975

DOROTHY M. VAUGHAN, Portsmouth  
August 17, 1965 to October 30, 1976

ROBERT J. COLLINS, Bedford  
July 15, 1968 to October 30, 1977

#### NEW HAMPSHIRE COMMISSION FOR HUMAN RIGHTS

Five members, appointed by the Governor, with consent of the Council, one of whom shall be designated as chairman by the Governor. The term of office of each member of the commission shall be for *five years*. RSA 354-A:4.

WINTHROP WADLEIGH, Manchester  
December 16, 1968 to November 1, 1973

JOHN S. GOODNOW, Keene  
December 29, 1972 to November 1, 1974

DON R. LAND, Durham  
July 14, 1971 to November 1, 1975

MELVIN R. BOLDEN, Loudon  
December 27, 1966 to November 1, 1976

GAIL PAINE, Intervale (Chairman)  
August 28, 1969 to November 1, 1977

#### INDUSTRIAL DEVELOPMENT AUTHORITY

Nine directors, appointed by Governor and Council, one of whom shall be designated chairman by the Governor. *Term three years* and until successor appointed and qualified. Vacancy to be filled for unexpired term. RSA 162-A.

CHARLES E. BAXTER, Dover  
July 17, 1964 to November 3, 1973

JOHN A. CLEMENTS, Peterborough  
January 19, 1971 to November 3, 1972

DAVID WILLIAMS, Bristol  
September 18, 1972 to November 3, 1973

JAMES E. CHANDLER, Nashua  
May 31, 1966 to November 3, 1974

JOHN McINTYRE, Laconia  
May 29, 1968 to November 3, 1974

MILTON SHAPIRO, Concord (Chairman)  
January 2, 1963 to November 3, 1974

WILLIAM TALLMAN, Bedford  
November 15, 1972 to November 3, 1975

MAJOR W. WHEELOCK, Concord  
December 29, 1972 to November 3, 1975

RALPH P. WHITE, North Hampton  
November 15, 1972 to November 3, 1975

#### BOARDS OF TRUSTEES OF STATE INSTITUTIONS

Each board shall consist of one member of the council, *ex officio*, designated by the Governor, and six members appointed by the Governor and Council, chairman to be one of the six appointed members designated by the Governor and Council. *Term, six years.* Vacancy to be filled for the unexpired term. RSA 10:1

#### Industrial School

MADLINE GLADU, Manchester  
August 30, 1963 to June 30, 1973

BELLE NASON, Portsmouth  
July 15, 1968 to June 30, 1974

DOROTHY T. COX, Nashua  
October 15, 1937 to June 30, 1975

ROBERT L. LAFOND, Manchester (Chairman)  
June 29, 1970 to June 30, 1976

NORMAND R. HEBERT, Manchester  
December 20, 1972 to June 30, 1977

PETER J. SPAULDING, Bradford  
December 29, 1972 to June 30, 1978

**Superintendent**  
MICHAEL MORELLO

**State Prison**

SAMUEL P. BRONSTEIN, Nashua  
March 29, 1972 to June 30, 1973

ROBERT E. DASTIN, Manchester  
December 29, 1972 to June 30, 1974

MARY R. THYNG, Pittsfield  
February 29, 1972 to June 30, 1975

MAURICE COTE, Manchester  
June 29, 1970 to June 30, 1976

MORRIS SILVER, Manchester (Chairman)  
March 31, 1955 to June 30, 1977

MARTIN L. GROSS, Concord  
December 20, 1972 to June 30, 1978

**Warden**  
JOSEPH C. VITEK

**Probation Department**  
**Board of Probation**

Three members, no more than two of whom shall be of the same political party, appointed by the Governor and Council. *Term, three years* and until successor is appointed and qualified. Vacancy to be filled for unexpired term. The board shall elect a chairman and clerk. RSA 504:7.

GERALD GILES, r, Rye (Clerk)  
August 31, 1970 to August 11, 1973

RICHARD F. COOPER, r, Rochester (Chairman)  
January 31, 1961 to August 11, 1974

RICHARD P. DUNFEY, d, Manchester  
November 16, 1963 to August 11, 1975

**Director of Probation**

Appointed by the Board, Salary \$12,810-\$14,732. RSA 504:9.

JOHN A. KING, Manchester  
Appointed October 4, 1965

---

**BOARD OF MANAGERS OF THE NEW HAMPSHIRE  
SOLDIERS' HOME**

The commanders of the following veterans' departments of New Hampshire *ex officio*, United Spanish War Veterans, American Legion, Veterans of Foreign Wars, a member of the Disabled American Veterans, Veterans of World War I of the U.S.A., and six citizens of the state, five of whom, at least, served in the armed forces of the United States in any war in which the United States has been, is, or shall be engaged, and who are, or shall be, honorably discharged, to be appointed by the Governor and Council. At least one of said appointees, shall be a member of the Department of United Spanish War Veterans, one a member of the Department of American Legion, one a member of Department of Veterans of Foreign Wars, one a member of the Disabled American Veterans, one a member of World War I of the U.S.A., Inc. *Term, five years* and until successor is appointed and qualified. Vacancy to be filled for unexpired term. RSA 119:2.

ROBERT L. GORHAM, Concord (V.F.W.)  
December 19, 1967 to March 1, 1973

MARCEL LETENDRE, Bedford  
May 19, 1969 to March 1, 1974

ARMAND L. DUHAIME, Manchester (D.A.V.)  
April 15, 1965 to March 1, 1975

SHIRLEY B. LUSCOMBE, Manchester (W.W.I.)  
September 18, 1972 to March 1, 1976

JOHN H. SANDERS, Concord (A.L.)  
July 17, 1970 to March 1, 1977

**Commandant**

Appointed by the Board of Managers. RSA 119:6.

KENNETH M. TARR, Concord  
Appointed September 23, 1969

#### INTERSTATE BOUNDARY COMMISSION

Three persons, resident in this state, appointed by the Governor and Council, as commissioners upon the part of the State of New Hampshire to enter into a compact with the State of Maine defining and ascertaining the common lateral marine boundary of the two states from the mouth of Portsmouth harbor to the entrance of Gosport harbor in the Isles of Shoals, and from the easterly side of the Isles of Shoals to the limits of state jurisdiction. Term ends March 1, 1975. 1971 Laws, Ch. 429.

JOHN R. BRADSHAW, Nelson  
September 17, 1971 to March 1, 1975

RICHARD F. UPTON, Concord  
September 17, 1971 to March 1, 1975

DAVID H. SOUTER, Weare  
September 17, 1971 to March 1, 1975

#### INSURANCE DEPARTMENT Commissioner

Appointed by the Governor and Council. Term, *five* years and until successor is appointed and qualified. Vacancy to be filled for unexpired term. Salary, \$17,985-\$19,984. RSA 400-A.

JOHN A. DURKIN, Manchester  
June 17, 1968 to June 9, 1973

#### Deputy Insurance Commissioner

Appointed by the Commissioner, subject to the approval of the Governor. Term (for effective date, see RSA 400-A:6,1) five years and until successor is appointed and qualified. RSA 400-A. Salary \$13,988-\$15,987.

ANTHONY J. JULIANO, Bedford  
Appointed October 31, 1968

#### Research Assistant to the Insurance Commissioner

Appointed by the Commissioner. He shall serve at the pleasure of the Commissioner. RSA 400-A. Salary \$11,529-\$13,451.

FRANK E. PUTNEY, III, Manchester  
September 30, 1970

**Assistant to Commissioner for Securities**

Appointed by the Commissioner of Insurance. He shall serve at the pleasure of the commissioner. RSA 400-A. Salary \$11,990-\$13,988.

Vacancy

---

**DEPARTMENT OF LABOR****Commissioner**

Appointed by the Governor and Council. *Term, three years* and until successor is appointed and qualified. Vacancy to be filled for unexpired term. Salary, \$15,372-\$17,294. RSA 94 supp. RSA 273.

ROBERT M. DUVALL, Dover

January 31, 1961 to August 30, 1974

**Deputy Labor Commissioner**

Appointed by the Commissioner. RSA 273. Salary, \$10,658-\$12,657. RSA 94 supp.

PETER W. COLLINS, Portsmouth

**State Board of Conciliation and Arbitration**

Three persons, one annually, appointed by the Governor and Council. *Term three years (from July 1)*. RSA 273:12.

CHARLES W. HITCHCOCK, Goffstown

September 29, 1971 to July 1, 1973

WILLIAM YATES, Farmington

September 29, 1971 to July 1, 1974

ROBERT A. SHAINES, Portsmouth

January 15, 1958 to July 1, 1975

**State Apprenticeship Council**

Composed of the Labor Commissioner, the Commissioner of the Department of Employment Security or his designee, the Commissioner of Education or his designee, and two members who shall be employers and two members who shall be employees or persons who represent said employees. The Commissioner of Labor shall act as chairman. Employer and employee members appointed by Governor and Council. Initial appointments, one member for one year, one for two years, one for three years and one for four years. One new member to be appointed annually for *four year term*. RSA 278:2.

NORMAN E. JOY, Somersworth  
June 25, 1971 to June 25, 1972

HERBERT B. STEBBINS, Manchester  
June 25, 1971 to June 25, 1973

JOHN GIDERIAN, Nashua  
September 17, 1971 to June 25, 1974

NORMAN COTTON, Keene  
June 25, 1971 to June 25, 1975

#### Board of Appeal

Four members to be appointed by the Governor and Council for a term of two years each. Organized employers and organized employees in the construction industry shall be represented on said board. The *fifth* member on said board to be appointed by the first four members and in case the four cannot agree on the fifth member within thirty days after their own appointments, said fifth member shall be appointed by the Governor and Council. RSA 280:3 (supp).

ROGER A. CHASE, Pembroke (Employers)  
December 12, 1966 to September 28, 1973

EMERSON O'BRIEN, Keene  
August 18, 1971 to September 28, 1973

JOHN W. AHERN, Nashua  
August 18, 1971 to September 28, 1973

HARRY PARR, Hampton (Employees)  
January 31, 1956 to September 28, 1973

ROSS V. DEACHMAN, Plymouth  
November 23, 1970 to September 28, 1973  
(Appointed by first four members)

#### STATE LIBRARY COMMISSION

Six members, five appointed by the Governor and Council, and one member of the State Board of Education selected by the State Board of Education. No more than three of the appointed members shall be of the same political party. One commissioner shall be a member of the New Hampshire Bar Association. Term, *five years* and until successor is appointed and qualified. Vacancy to be filled for unexpired term. RSA 201-A:3.

BARBARA HOLDEN, d, Newport  
June 15, 1967 to April 1, 1973

FRANK B. CLANCY, d, Nashua  
April 20, 1964 to April 1, 1974

ELIZABETH YATES McGREAL, Peterborough  
April 30, 1965 to April 1, 1975

T. HOLMES MOORE, New Hampton  
December 27, 1972 to April 1, 1976

ARTHUR E. PORTER, r, Manchester  
April 16, 1968 to April 1, 1977

C. ROBERT CANTON, Whitefield  
(State board of Education)

#### State Librarian

Appointed by the commissioners. Term, five years and until successor is appointed and qualified. Salary, \$13,988-\$15,987. RSA 94 supp. RSA 201-A:14.

EMIL W. ALLEN, JR., Warner  
Term began February 1, 1964

#### Assistant State Librarian

Appointed by the Commission on recommendation of the State Librarian. Term five years until successor is appointed and qualified. Salary, \$11,990-\$13,988. RSA 94 supp. RSA 201-A:16.

AVIS M. DUCKWORTH, Goffstown  
September 13, 1971 to September 13, 1976

---

#### STATE LIQUOR COMMISSION

Three persons appointed by the Governor and Council, no more than two of whom shall belong to the same political party. *Term, six years (from July 1)* and until successor is appointed and qualified. Vacancy to be filled for unexpired term. One member shall be appointed as commissioner and chairman. Salary \$22,050; and the salary of the other two shall be \$21,525. RSA 94 and G & C meeting of December 16, 1971. RSA 176.

COSTAS S. TENTAS, r, Manchester (Chairman)  
January 31, 1961 to July 1, 1973

JOHN RATOFF, r, Hampton  
August 12, 1969 to July 1, 1975

JAMES P. NADEAU, d, Dover  
January 4, 1967 to July 1, 1977

Director of Merchandising and Accounts  
ROBERT W. HERLIHY, Dover

---

#### MAINE-NEW HAMPSHIRE INTERSTATE BRIDGE AUTHORITY

Six members, three from the State of Maine and three from the State of New Hampshire. The three from New Hampshire to be appointed by the Governor and Council and to include the highway commissioner, *ex officio*. Not more than two to be of the same political party. Term, after first appointment, *four years* and until successor is appointed and qualified. Vacancy to be filled for the unexpired term. RSA 258:4.

ROBERT H. WHITAKER, Concord, *ex officio*  
Term began December 26, 1968

ROBERT A. ALLARD, r, Portsmouth  
August 20, 1970 to May 25, 1973

JAMES J. POWERS, d, Manchester  
May 25, 1937 to May 25, 1975

---

#### MEDICAL REFEREES

Appointed by the Governor and Council. *Term, five years from date of appointment* and until successor is appointed and qualified. Const., Part II, 46. RSA 611:1-3.

Belknap County (1)  
NORMAN G. B. McLETTCHIE, Gilford  
September 17, 1969 to September 17, 1974

**Carroll County (1)**

FRANCIS J. C. DUBE, Ossipee  
September 27, 1935 to January 26, 1976

**Cheshire County (1)**

JAMES M. BALLOU, Keene  
February 11, 1965 to July 13, 1975

**Coos County (3)**

EDOUARD DANAIS, Berlin  
November 20, 1972 to November 20, 1977

WILLIAM H. GIFFORD, Colebrook  
November 20, 1972 to November 20, 1977

BENJAMIN H. BLODGETT, Lancaster  
November 18, 1957 to November 14, 1977

**Grafton County (3)**

REGINALD F. DeWITT, Plymouth  
January 15, 1954 to January 15, 1974

EUGENE McGREGOR, Lisbon  
July 2, 1969 to July 2, 1974

WILLIAM FREDERICK PUTNAM, Lyme  
February 11, 1942 to December 11, 1976

**Hillsborough County (3)**

ROBERT A. DUVAL, Manchester  
July 31, 1969 to July 31, 1974

GLENN TOPPENBERG, Wilton  
January 28, 1970 to January 28, 1975

**Merrimack County (2)**

ROBERT J. MORIN, Franklin  
September 17, 1969 to September 17, 1974

PAUL S. SHAW, Concord  
December 15, 1950 to December 14, 1975

**Rockingham County (2)**

WILLIAM HART, Hampstead  
February 14, 1969 to February 4, 1974

FRANK GVOZDENOVIC, Portsmouth  
December 30, 1970 to December 30, 1975

**Strafford County (1)**  
PAUL C. YOUNG, JR., Durham  
October 26, 1967 to April 27, 1977

**Sullivan County (1)**  
DENIS MARYN, Newport  
August 31, 1972 to August 31, 1977

---

#### MERRIMACK RIVER VALLEY FLOOD CONTROL COMMISSION

Six members, three residents of Massachusetts and three of New Hampshire. New Hampshire members to be appointed by the Governor and Council in the month of February. *Term, three years from and after the first day of March.* Vacancy to be filled for the unexpired term. RSA 487-A.

GEORGE J. T. SADLER, Nashua  
April 12, 1967 to March 1, 1973

GEORGE G. YOUNGER, Manchester  
November 24, 1971 to March 1, 1974

STANLEY W. WHITE, Hopkinton  
July 13, 1970 to March 1, 1975

---

#### MILK SANITATION BOARD

Consisting of the following members: the commissioner of agriculture, the director of the division of public health, the dean of the college of agriculture at the University of New Hampshire or a member of his teaching staff to be designated by him, and four members-at-large. The four members-at-large shall consist of an individual who holds a milk plant license, an individual who holds a valid producer permit, a health officer of a town or city, a representative of the public whose interest and knowledge of the dairy industry is qualified to represent the public in connection with matters involved with this subdivision; shall be residents of the state and shall be appointed by the Governor with the consent of the council. *Term, six years and until successor shall be appointed and qualified.* RSA 184.

ROBERT A. DeLISLE, Berlin (Health Officer)  
July 15, 1968 to November 16, 1973

LINWOOD HUNTINGTON, SR., Amherst (Producer)  
February 11, 1966 to November 1, 1975

NEIL McLOREN, Lancaster (Milk Plant License)  
February 11, 1966 to November 1, 1977

HERBERT C. MOORE, Durham (public representative)  
November 1, 1963 to December 6, 1978

---

#### MOUNT WASHINGTON COMMISSION

Nine members, five members appointed by Governor and Council, one of whom shall be a member of the house of representatives and one a member of the senate; two members shall be appointed through the concurrence of the boards of directors of the following groups: the Mount Washington Auto Road; the Mount Washington Observatory; Mount Washington TV Inc., and the Mount Washington Cog Railway; one member shall be appointed by the supervisor of the White Mountain National Forest to represent the same, ex officio; one member shall be appointed by the president of the Appalachian Mountain Club to represent said club, ex officio. *Term five years from July 2, 1969.* Vacancies shall be filled for the unexpired term. RSA 227-B (supp).

SHERMAN ADAMS, Lincoln  
August 12, 1969 to July 2, 1974

ROBERT MORRILL, North Conway  
August 12, 1969 to July 2, 1974

CHARLES HUNT, Manchester  
August 12, 1969 to July 2, 1974

ANDREW POULSEN, Littleton (Senator)  
September 29, 1971 to July 2, 1974

DORIS SPOLLETT, Hampstead (Representative)  
August 12, 1969 to July 2, 1974

---

NEW HAMPSHIRE STATE TECHNICAL SERVICES  
RSA 188-A:15.

**Director**

E. ROGERS RUTTER

July 31, 1969 to June 30, 1971

---

**NEW HAMPSHIRE OCEANOGRAPHIC FOUNDATION**

Nine members, six of whom shall be appointed by the Governor with consent of the council; remaining three members shall be elected by a majority vote of the six members appointed by the Governor. A vacancy in an appointed seat shall be filled for the unexpired term by appointment by the Governor with the consent of the council. A vacancy in an elected seat shall be filled for the unexpired term by election of the six appointed members. *Term, three years.* RSA 12-D.

E. EUGENE ALLMENDINGER, Durham  
March 4, 1970 to March 4, 1973

JERE CHASE, Henniker  
March 4, 1970 to March 4, 1973

ANTHONY JARRETT, Rye  
March 4, 1970 to March 4, 1974

DAVID S. WILLIAMS, New Hampton  
March 4, 1970 to March 4, 1974

ELIZABETH GREENE, Rye  
March 4, 1970 to March 4, 1975

ROBERT HINCHEY, Dover  
March 4, 1970 to March 4, 1975

---

**STATE BOARD OF PAROLE**

Three members appointed by the Governor with the consent of the Council for terms of five years or until their successors are appointed except that initially one member shall be appointed for five years, one for three years and one for one year. Governor shall designate one member as chairman who shall serve in that capacity for the duration of his term. Vacancy to be filled for the unexpired term. RSA 607:31 (supp).

GERALD PRUNIER, Nashua  
September 29, 1971 to September 29, 1974

RICHARD McCARTHY, Hinsdale  
September 29, 1971 to September 29, 1976

EDWARD OUELLETTE, Berlin (Chairman)  
September 29, 1971 to September 29, 1977

---

### PERSONNEL COMMISSION

Three members appointed by the Governor and Council. *Term, three years* and until successor is appointed and qualified. Vacancy to be filled for unexpired term. No member to be a member of any state or national committee of the political party, nor an officer or member of a committee in any partisan political club, nor shall hold, or be a candidate for any remunerative elective public office during his term of office and shall not be otherwise employed in any of the departments of the state government. One member shall be a member of the bar in the state. Governor to designate Chairman. RSA 98:5.

HAROLD MOUNTAIN, r, Lancaster  
August 15, 1961 to June 2, 1973

JOHN F. CULLITY, d, Manchester  
July 15, 1968 to June 2, 1974

ARTHUR BEAN, JR., r, Manchester (Chairman)  
July 2, 1970 to June 2, 1975

#### Director

Appointed by the Commission, with the approval of the Governor and Council. Salary, \$17,985-\$19,984. RSA 94 supp.

ROY Y. LANG, Concord

#### Deputy Director

Appointed by the Director, with the approval of the Personnel Commission. Salary \$15,372-\$17,294. RSA 94 supp.

HOWARD BERRY, Pembroke

---

**POET LAUREATE**

Appointed by the Governor and Council. Lifetime appointment. RSA 3-A.

ELEANOR VINTON, Concord  
Appointed August 9, 1972

---

**POLICE COMMISSION**

Three persons appointed by the Governor and Council. No more than two shall be of the same political party. *Term, three years (from September 1)* and until successor is qualified. Laws of 1913, 148:1, 2. Laws of 1947, 342.

**Laconia**

RUSSEL C. ORTON, r, June 30, 1972 to September 1, 1973  
LUCIEN R. DULAC, d, September 1, 1971 to September 1, 1974  
WALTER C. SMITH, r, July 8, 1970 to September 1, 1975

**Manchester**

JAMES A. SHANAHAN, JR., d, January 19, 1971 to September 1, 1973  
NORMAN H. SCHWARTZ, r, October 19, 1971 to September 1, 1974  
LOUIS BOULANGER, r, October 31, 1969 to September 1, 1975

**Nashua**

JAMES I. CHESTERLEY, r, April 29, 1971 to September 1, 1973  
DANIEL R. W. MURDOCK, d, December 31, 1962 to September 1, 1974  
ALLAN M. BARKER, r, December 1, 1969 to September 1, 1975

**Portsmouth**

GEORGE B. WARD, r, April 16, 1968 to September 1, 1971  
GEORGE AMERGIAN, d, May 29, 1968 to September 1, 1973  
J. PAUL GRIFFIN, JR., r, August 21, 1945 to September 1, 1975

---

**BOARD OF EXAMINERS OF PSYCHOLOGISTS**

Three members appointed by the Governor and Council. *Term, three years* and until successor is appointed and qualified. Vacancy to be filled for the unexpired term. RSA 330-A. Laws of 1957, 121.

EDWARD F. RUTLEDGE, Durham, Secretary  
June 29, 1967 to July 31, 1973

MARGARET M. RIGGS, Concord  
December 29, 1965 to July 31, 1974

CHARLES CULVER, Hanover  
July 13, 1970 to July 31, 1975

---

#### PUBLIC UTILITIES COMMISSION

Three competent persons (*one of whom shall be commissioned as chairman*) appointed by the Governor and Council. *Term, (which begins first day in July of odd-numbered years), six years and until successor is appointed and qualified. Vacancy to be filled for unexpired term.* Salary of chairman, \$15,987-\$17,985 Salary of other two members, \$15,321-\$17,319. RSA 94 supp. of RSA 363:3.

GERARD O. BERGEVIN, r, Manchester  
November 30, 1966 to July 1, 1973

FRANCIS J. RIORDAN, d, Portsmouth  
December 30, 1963 to July 1, 1975

ALEXANDER J. KALINSKI, r, Bedford, Chairman  
July 2, 1970 to July 1, 1977

---

#### COMMISSIONER OF PUBLIC WORKS AND HIGHWAYS

Appointed by the Governor and Council. Term, five years and until successor is appointed and qualified. Vacancy to be filled for the unexpired term. RSA 229. Salary, \$23,699-\$26,261. RSA 94 supp.

ROBERT H. WHITAKER, Concord  
December 26, 1968 to October 9, 1975

#### Deputy Commissioner of Public Works and Highways

Who shall also serve as Chief Engineer

Appointed by the Commissioner

Salary, \$21,316-\$23,314

RUEL W. WEBB, Concord  
Term began December 26, 1968

Assistant Commissioner of Public Works and Highways  
 In charge of business administration  
 Appointed by the Commissioner  
 Salary, \$21,316-\$23,314

WALTER F. MEAD, Concord  
 Term began February 16, 1970

---

#### STATE RACING COMMISSION

Three persons appointed by the Governor and Council, no more than two of whom shall be of the same political party. *Term, three years* and until successor is appointed and qualified. Vacancy to be filled for unexpired term. The Governor and Council shall appoint and commission one member as chairman and one member as secretary of said commission. Compensation, \$3,276. RSA 94, supp. RSA 284:6.

TIMOTHY J. CONNORS, r, Portsmouth (Chairman)  
 December 27, 1968 to April 9, 1973

DONALD C. MacMULKIN, r, Amherst (Secretary)  
 August 30, 1971 to April 9, 1974

EMMET J. KELLEY, d, Berlin  
 August 30, 1963 to April 9, 1975

---

#### STATE GREYHOUND RACING COMMISSION

Three members appointed by the Governor and Council. No more than two shall be of same political party. *Term three years* and until successor appointed and qualified. Vacancy for the unexpired term. One member shall be appointed as chairman and one as secretary. No member shall have any pecuniary interest in any racing or in the sale of pari-mutuel pools licensed hereunder. Salary, \$3,276. Initial appointments, one for one year, one for two years, and one for three years. RSA 284:6-a. (supp).

THOMAS J. TESSIER, d, Manchester  
 January 21, 1972 to January 21, 1974

LEONARD GILMAN, r, Nashua (Vice Chairman)  
 September 29, 1971 to September 24, 1974

ROBERT E. ALLARD, r, Manchester (Chairman)  
September 17, 1971 to September 17, 1975

Executive Director  
JAMES F. DALY, Nashua  
Appointed August 14, 1972

---

**THE NEW HAMPSHIRE REAL ESTATE COMMISSION**

Five members who shall be appointed and may be for cause removed by the Governor, with the advice and consent of the Council. *Term five years and until* successor is duly appointed. The commission shall select one from its number to be chairman. Each member of the commission shall be a citizen of the U. S. and a resident of this state for at least six years prior to his appointment. One member shall be an attorney-at-law and no more than three members shall be real estate brokers. RSA 331-A:1-a; (supp).

ANDRE V. DION, Nashua  
July 15, 1968 to September 15, 1973

CHARLES F. DUFFLEY, Manchester (Chairman)  
December 14, 1970 to September 15, 1974

EARL J. DEARBORN, Pembroke (Attorney)  
September 15, 1967 to September 15, 1975

JAMES A. SHANLEY, Portsmouth (Broker)  
September 15, 1967 to September 15 1976

SHIRLEY BOWLES, Lancaster  
December 13, 1972 to September 15, 1977

Executive Director  
ALICE HALLENBORG  
Appointed September 2, 1969

---

**DEPARTMENT OF RESOURCES AND ECONOMIC  
DEVELOPMENT**

Commissioner of Resources and Economic Development  
Appointed by the Governor and Council. Term, four years from the date of appointment and until successor is appointed and qualified. Vacancy

to be filled for the unexpired term. Salary \$19,984-\$21,982. RSA 94. Governor and Council July 31, 1969. RSA 12-A:2.

GEORGE GILMAN, Farmington  
July 8, 1970 to April 1, 1974

**Director of the Division of Resources Development**

Appointed by the Governor and Council, on nomination by the Commissioner. *Term, four years* from date of appointment and until successor is appointed and qualified. Vacancy to be filled for the unexpired term. Salary, \$15,987-\$17,985. RSA 94 supp. RSA 12-A:3.

THEODORE NATTI, Pembroke  
October 13, 1967 to April 1, 1974

**Director of the Division of Economic Development**

Appointed by the Governor and Council, on nomination by the Commissioner. *Term, four years* from date of appointment and until successor is appointed and qualified. Vacancy to be filled for the unexpired term. Salary, \$15,987-\$17,985. RSA 94 supp. RSA 12-A:3.

DANIEL B. HOIK, Concord  
December 29, 1972 to April 1, 1974

**Director of the Division of Parks**

Appointed by the Governor and Council, on nomination by the Commissioner. *Term, four years* from date of appointment and until successor is appointed and qualified. Vacancy to be filled for the unexpired term. Salary, \$15,987-\$17,985. RSA 94 supp. Laws of 1961, 223. Laws of 1963, 251:16. Laws of 1965, 365.

GEORGE T. HAMILTON, Lee  
Appointed March 16, 1971  
Term April 1, 1971 to April 1, 1974

**Advisory Commission**

Eight persons, seven to be appointed by the Governor and Council for a term of *five years* and until his successor is appointed and qualified, vacancy to be filled for the unexpired term; and one who shall be the commissioner of public works and highways or his designated representative whose appointment shall be coterminous with the commissioner's tenure of office. Members shall be residents of New Hampshire, at least one of whom shall be qualified, experienced and representative of each

of the following: manufacturing, agriculture, recreation, forestry, general public, commerce and public relations. No more than four shall be of the same political party. Governor annually to designate chairman from among its membership and no member shall be eligible to serve as chairman more than three years. RSA 12-A:5 (supp).

MAURICE L. AREL, d, Nashua (Manufacturing)  
June 28, 1965 to April 1, 1973

PAUL J. McGOLDRICK, Littleton  
December 13, 1972 to April 1, 1974

WILLIAM D. BEAL, JR., r, Jackson (Forestry)  
July 17, 1970 to April 1, 1975

PAUL R. HATCH, r, Wolfeboro (Public Relations)  
December 6, 1972 to April 1, 1976

RUSSELL MARTIN, r, Concord (General Public)  
November 29, 1972 to April 1, 1976

RICHARD BEAUDET, d, Newmarket (Agriculture)  
December 27, 1972 to April 1, 1977

RALPH LABNON, d, Shelburne (Recreation)  
November 29, 1972 to April 1, 1977

#### New Hampshire State Port Authority

Commissioner of the Department of Resources and Economic Development, President of the Seacoast Regional Development Association, and five members to be appointed by the Governor and Council, at least three to be residents of the cities and towns of the seacoast region or tidal waters. *Term, five years* and until successor is appointed and qualified. Vacancy to be filled for the unexpired term. Board to elect a chairman, vice-chairman and secretary-treasurer. RSA 271-A:1.

ROBERT C. McKENNA, Portsmouth  
July 14, 1969 to December 16, 1973

ROBERT E. HINCHEY, Dover  
March 15, 1965 to December 16, 1974

CHARLES H. GAY, Derry  
April 29, 1971 to December 16, 1975

JOHN PAUL REGAN, Nottingham  
December 30, 1966 to December 16, 1976

JAMES R. KELLY, Portsmouth  
May 31, 1972 to December 16, 1977

**Northeastern Forest Fire Protection Commission**

Three members appointed by the Governor, consisting of the Director of Division of Resources Development, a member of the Legislature and a citizen of the state designated by the Governor as his responsible representative to serve at the pleasure of the Governor. RSA 226:4.

GEORGE A. COOK, Hooksett  
January 22, 1965 (Indefinite)

HOWARD S. SMART, Union  
January 22, 1965 (Indefinite)

**Industrial Agents**

**Northern County Area Industrial Agent**

Special position in the Industrial Development section of the Division of Economic Development of the New Hampshire Department of Resources and Economic Development, known as Area Industrial Agent for the counties of Coos, Grafton and Carroll, to be appointed by the Governor and Council. Must be resident of one of the three counties. RSA 12-A:13.

VALMORE J. DOUCETTE, Berlin  
Appointed May 19, 1969

**Area Industrial Agents-at-Large**

Two Area Industrial Agents-at-Large in the Division of Economic Development of the New Hampshire Department of Resources and Economic Development, to be appointed by the Governor and Council. RSA 12-A:16.

EVERETT FELDBLUM, Hillsborough  
Appointed August 30, 1963

CLARENCE E. CHASE  
Appointed February 29, 1972

---

## NEW HAMPSHIRE RETIREMENT SYSTEM

## Board of Trustees

The administration of this system is vested in a board of eleven trustees. Three of the trustees shall be the state treasurer, the bank commissioner and the comptroller. The treasurer shall serve as chairman of said board of trustees and as chairman of each sub-committee. The remaining eight members of the board shall consist of two employees, two teachers, two permanent policemen, and two permanent firemen. The New Hampshire State Employees' Association, the New Hampshire Education Association, the New Hampshire Police Association, and the New Hampshire State Permanent Firemen's Association shall each annually nominate from their members a panel of five persons, all of whom shall be members of the retirement system, no later than May 31 of each year, and the panels so named shall be filed with the Secretary of State no later than June 10 of each year. From each of the above named panels, the governor, with the approval of council, shall originally appoint two persons, and thereafter one annually to the board. Members appointed to the board in the manner aforesaid shall serve for a *term of two years*. Each member so appointed shall hold office until his successor shall be appointed and qualified. Whenever a vacancy occurs, the governor and council shall fill the *vacancy* by appointing a member who shall serve *for the unexpired term from the same panel from which the former member was appointed*. RSA 100-A.

HANS A. MEISSNER, Contoocook  
July 31, 1969 to July 1, 1973

EDMUND L. BARKER, Concord  
June 29, 1967 to July 1, 1974  
(Nominated by N. H. State Employees Association)

GEORGE YOUNG, Manchester  
August 12, 1969 to July 1, 1973

E. NORMAN LaCROIX, Berlin  
June 29, 1967 to July 1, 1974  
(Nominated by N. H. State Permanent Firemen's Association)

ANTHONY N. GEORGE, Dover  
July 31, 1969 to July 1, 1973

BURLON F. McGOWAN, Laconia  
June 29, 1967 to July 1, 1974  
(Nominated by N. H. Police Association)

HARRY W. GRIERSON, Rochester  
June 29, 1967 to July 1, 1973

PAUL E. BRIDGES, Keene  
July 26, 1972 to July 1, 1974  
(Nominated by N. H. Education Association)

---

#### Saco Watershed Commission

Five members appointed by the Governor with the advice and consent of the council. Must be bona fide residents of the Saco Watershed area in this state. Term *five years* and until successors are elected and qualified; provided, however, initial appointments shall be for terms of one, two, three, four and five years respectively. Vacancy to be filled for the unexpired term. Commission shall elect from its members a chairman, a vice-chairman, a treasurer and a secretary. RSA 226-A.

#### Vacancies

---

#### DEPARTMENT OF SAFETY

##### Commissioner

Appointed by the Governor and Council. *Term, five years from date of appointment*, and until successor is appointed and qualified. Vacancy to be filled for the unexpired term. RSA 106-A:2. Salary, \$21,316-\$23,314. RSA 94 supp.

RICHARD M. FLYNN, Dover  
January 21, 1972 to January 1, 1977

##### Assistant Commissioner

Appointed by the Commissioner with the approval of the Governor and Council. RSA 106-A:2-6. Salary, \$13,988-\$15,987. Laws of 1969, Ch. 466.

WILLIAM R. ANDERSON, Holderness  
Appointed September 17, 1969

#### Division of Motor Vehicles

##### Director

Appointed by the Governor and Council, upon nomination of the Commissioner of Safety. Term, four years from date of appointment, and until successor is appointed and qualified. Vacancy to be filled for the unexpired term. RSA 106-A:3. Salary, \$13,988-\$15,987. RSA 94 supp.

FREDERICK N. CLARKE, JR., Concord  
June 16, 1970 to January 1, 1974

**Traffic Safety Commission**

Fifteen members appointed by the Governor and Council. Term *five years* and until successor is appointed and qualified. Initial appointments shall be as follows: Five members for three years, five members for four years, five members for five years. Vacancies shall be filled for unexpired term in same manner as original appointment. The commission shall have a chairman who shall be designated by the Governor from among its membership for a term of one year. The Commission shall select and hire, in accordance with rules and regulations of state personnel system, an Executive Director, and he shall be a member of the state classified service.

Advisory Committee: Heads of the following state departments and agencies or their designated representatives: Department of Safety, Department of Education, Attorney General, Department of Public Works and Highways, Division of Public Health Services of the Department of Health and Welfare and the Liquor Commission. RSA 259-A:4.

RUSSELL GRADY, Manchester  
October 28, 1970 to September 10, 1975

JAMES R. BUCKNAM, Bow (Chairman)  
September 16, 1965 to September 16, 1975

DR. WILLIAM CLOUGH, JR., New London  
July 2, 1969 to September 16, 1975

PAUL S. SHAW, M.D., Concord  
April 12, 1967 to September 16, 1975

THOMAS BARRETT, Hooksett  
July 2, 1969 to September 16, 1975

MARY CARR, Bedford  
September 16, 1965 to September 16, 1974

KENNETH M. HAYES, Ossipee  
September 16, 1965 to September 16, 1974

RUSSELL E. MacCLEERY, Chichester  
September 16, 1965 to September 16, 1974

RALPH A. O'CONNOR, North Hampton  
December 29, 1969 to September 16, 1974

R. HAMILTON RICE, Manchester  
December 20, 1972 to September 16, 1974

H. ALFRED CASASSA, Hampton  
December 20, 1972 to September 16, 1973

CHARLES SOLMS, III, Bedford  
December 29, 1972 to September 16, 1973

REVEREND PHILIP BRUNI, Manchester  
December 27, 1972 to September 16, 1973

ARTHUR E. KENISON, Concord  
September 16, 1965 to September 16, 1973

RUSSELL E. PRESTON, Manchester  
September 16, 1965 to September 16, 1973

**State Coordinator of Highway Safety.**

Appointed by the Governor and Council. Term, 5 years. RSA 239-B:7.  
Salary \$16,653-\$19,984.

THOMAS A. POWER, Manchester  
July 2, 1970 to July 2, 1975

**Road Toll Administrator**

Appointed by the Director of Motor Vehicles, with the approval of the  
Commissioner of Safety. RSA 106-A:8.

JOHN J. MARA, Manchester  
Appointed August 1, 1950

**Financial Responsibility Administrator**

Appointed by the Director of Motor Vehicles, with the approval of the  
Commissioner of Safety. RSA 106-A:8.

KENNETH H. LEWIS  
Appointed November 1, 1966

**Division of State Police****Director**

Appointed by the Governor and Council, upon nomination of the Commissioner of Safety. Term, four years from date of appointment, and until successor is appointed and qualified. Vacancy to be filled for the unexpired term. Must be a citizen of the United States and have had experience in the investigation of crime and criminal prosecution and in the enforcement of traffic laws. RSA 106-B:2. Salary \$15,987 - \$17,985. RSA 94 supp.

PAUL A. DOYON, Goffstown  
October 28, 1971 to January 1, 1974

**Division of Safety Services****Director**

Appointed by the Governor and Council upon nomination of the Commissioner of Safety. Term, four years from date of appointment, and until successor is appointed and qualified. Vacancy to be filled for the unexpired term. RSA 106-A:3. Salary, \$12,938-\$14,937. RSA 94 supp. Laws of 1961, 166:5. Laws of 1963, 251:16. Laws of 1965, 365.

ALTON H. STONE, Peterborough  
June 16, 1970 to January 1, 1974

**Passenger Tramway Safety Board**

Director of Safety Services, *ex officio*, and four members appointed by the Governor and Council. *Term, four years and until successor is appointed and qualified.* Vacancy to be filled for the unexpired term. RSA 225-A:3.

STANLEY JUDGE, Shelburne  
June 16, 1970 to October 15, 1973

KENNETH KENDALL, Gonic  
September 29, 1971 to October 15, 1974

ALBERT W. CURRIER, New Ipswich  
January 16, 1968 to October 15, 1975

THOMAS BRANNEN, Berlin  
December 27, 1972 to October 15, 1976

### State Board of Fire Control

Nine members appointed by the Governor with the advice and consent of the Council. Members shall be persons with experience and background in (1) a manufacturing industry; (2) the storage of petroleum products and in standard safety precautions with reference thereto; (3) the position of forest fire warden and who is a chief of a volunteer or full-time fire department; (4) fire insurance underwriting, including knowledge of national standards of construction, causes of fire loss and regulations pertaining to fire safety; (5) the position of chief of a municipal fire department; (6) a registered architect; (7) a chemical engineer; (8) an electrical engineer; and (9) the position of chief of a volunteer fire department. *Term, five years* and until successor is appointed and qualified. Vacancy to be filled for unexpired term. First appointments of the four new members shall be for terms of one, two, three and four years respectively. *One member of the board shall be designated as chairman by the Governor.* RSA 153:2. (supp).

STACEY W. COLE, Swanzey (Petroleum Industry)  
February 28, 1967 to July 8, 1973

DONALD FOUURIAT, Sanbornton (Chemical Engineer)  
April 27, 1972 to July 8, 1973

GEORGE L. PORTER, Langdon  
July 8, 1947 to July 8, 1974

WILLIAM YOUNG, Newington  
August 18, 1971 to July 8, 1974

PETER GARLAND, Hancock  
August 18, 1971 to July 8, 1975

PAUL L. LOVEJOY, Claremont  
April 27, 1972 to July 8, 1975  
(Chief of Municipal Fire Department)

DAVID S. WILLIAMS, New Hampton  
September 17, 1971 to July 8, 1976

DONALD H. FLANDERS, Laconia (Chairman)  
December 17, 1969 to July 8, 1977

PHILIP D. MORAN, Keene  
September 17, 1971 to July 8, 1977

**State Fire Marshal**

Appointed by the Board. RSA 153:7 (supp). Salary, \$11,990-\$13,988.  
RSA 94 supp.

HERBERT L. WHITNEY, Peterborough Term began April 2, 1969

---

**SHORTHAND COURT REPORTING ADVISORY BOARD**

Three man advisory board of certified shorthand reporters, appointed by Governor and Council. *Term, three years* and until successor appointed and qualified. Initial members shall be appointed one for term of three years, one for term for two years and one for term of one year. Board shall elect chairman, secretary and treasurer. RSA 331-B:16.

JAMES M. CONNELLY, Bedford  
September 17, 1971 to September 17, 1973

DOROTHY M. RUF, Nashua (Secretary)  
September 17, 1971 to September 17, 1974

THOMAS J. McDONOUGH, Amherst  
September 17, 1971 to September 17, 1975

---

**STATE-CAPITOL-CITY PLANNING BOARD**

Three members, not more than two of whom may be of the same political party, to be appointed by the Governor with the approval of the Council. One nominated by the city planning board of the city of Concord who shall be the director of planning for the city of Concord or a member of the planning board. One nominated by the director of the Department of Resources and Economic Development from its planning section. One appointed by the Governor, who shall serve as chairman of the board. Term of office *three years* or until successor is chosen and qualified. Laws of 1965, 345.

GUY K. C. WILSON, r, Concord (Chairman)  
May 6, 1969 to January 28, 1973

MARY LOUISE HANCOCK, d, Concord  
February 2, 1966 to January 28, 1974  
(Nominated by Commissioner of D.R.E.D.)

GUSTAF H. LEHTINEN, r, Concord  
February 2, 1966 to January 28, 1975  
(Nominated by Concord Planning Board)

---

**STATE SWEEPSTAKES COMMISSION**

Three members appointed by the Governor and Council. *Term, three years* and until successor is appointed and qualified. Vacancy to be filled for unexpired term. Commissioners shall select one of their number as chairman and one as secretary. Compensation, \$2,621, per year for Commissioners and \$4,914 for Chairman. RSA 94 supp. RSA 284:21-a.

BERT TEAGUE, Newport  
May 31, 1972 to June 29, 1973

GEORGE A. LANGLEY, JR., Groveton  
September 29, 1971 to June 29, 1974

ALPHONSE J. CORRIVEAU, Manchester  
September 29, 1971 to June 29, 1975

**Executive Director**  
Salary \$22,050

EDWARD J. POWERS, Bedford  
Term began August 26, 1963

---

**STATE TAX COMMISSION**

Three persons (one of whom shall be of the leading minority party) appointed by the Supreme Court and commissioned by the Governor. The chairman and secretary to be designated by the Court. Term, six years and until successor is appointed and qualified. Vacancy to be filled for unexpired term (which ends March 31 of the odd-numbered years). RSA 71:2. Salary of Secretary, \$18,575-\$20,496, action of Governor and Council August 27, 1970, salary of other members, \$15,372-\$17,294. RSA 94 supp.

WILLIAM MAYNARD, Bow (Chairman)  
May 1, 1969 to March 31, 1973

WILLIAM G. CONWAY, Keene  
May 1, 1969 to March 31, 1975

WALLACE W. JONES, Concord (Secretary)  
April 18, 1972 to March 31, 1977

**Commission Assistant**  
Appointed by the Commission

ARTHUR E. DANIE, Concord

**Director of Division of Municipal Accounting**  
Appointed by the Commission

FREDERICK E. LAPLANTE, Manchester

**Director of Division of Inheritance Taxes**  
Appointed by the Commission

KENNETH L. COWAN, Concord

**Director of Miscellaneous Tax Division**  
Appointed by the Commission

RICHARD D. COMSTOCK, Moultonborough

**Deputy Director**

PAUL F. CASCI, Concord

**Director of Division of Interest and Dividends**  
Appointed by the Commission

ROBERT G. HATFIELD, Weare

**Business Profits Tax Division**  
**Director**

Appointed by the Commission subject to approval of the Governor and Council.

LAWRENCE BLAKE, Weare  
Appointed May 18, 1970

**Deputy Director**

PAUL R. LAMBERT, Concord  
Appointed May 26, 1970

---

## STATE VETERANS' COUNCIL

Three persons appointed by the Governor and Council, each of whom shall be a veteran of any war in which the United States has been engaged and a citizen of the state. Term, after first appointments, *three years* and until successor is appointed and qualified. Vacancy to be filled for the unexpired term. RSA 115.

FRANK SAWYER, Weare  
December 29, 1969 to June 30, 1973

AGENOR BELCOURT, Nashua  
August 4, 1965 to June 30, 1974

PAUL I. LaMOTT, Haverhill  
April 29, 1971 to June 30, 1975

## Director

JEREMIAH G. O'CONNELL, Manchester  
April 2, 1969

## State Veterans' Officers

GEORGE E. JALBERT, Hudson  
July 25, 1955

HARRY E. BURNHAM, Newport  
July 1, 1957

NEW ENGLAND INTERSTATE WATER POLLUTION  
CONTROL COMMISSION

Five commissioners to be appointed by the Governor and Council, one an employee of the State Department of Health, and the other four appointed from the membership of the New Hampshire Water Supply & Pollution Control Commission, one of whom shall be the chairman of said commission, *ex officio*. Said commissioners, except the chairman of the New Hampshire Water Supply & Pollution Control Commission, shall hold office for a *term of four years*, each *vacancy to be filled for the unexpired term*. RSA 488.

RICHARD A. BUCK, Hancock  
August 9, 1972 to November 29, 1973

DONALD C. CALDERWOOD, Nashua  
February 15, 1963 to August 21, 1975

JOSEPH GAULIN, Exeter  
November 16, 1971 to August 21, 1975

WILLIAM A. HEALY, Concord  
August 21, 1951 to August 21, 1975

GEORGE M. McGEE, SR., Lincoln  
September 16, 1965 to August 21, 1975

---

#### NEW HAMPSHIRE WATER RESOURCES BOARD

Five directors, no more than three of whom shall be of the same political party, appointed by the Governor and Council, who shall designate one of the board as chairman. *Term, five years and until successor is appointed and qualified. Vacancy to be filled for the unexpired term.* Salary of Chairman, \$13,322-\$15,860. RSA 94 supp. RSA 481:3, 4.

MICHAEL SAVCHICK, r, Berlin  
September 2, 1964 to October 9, 1973

GEORGE McGEE, d, Lincoln, Chairman  
March 9, 1964 to October 9, 1974

SALVATORE P. GRASSO, r, Milford  
October 1, 1965 to October 9, 1975

J. WILLCOX BROWN, d, Dunbarton  
August 17, 1965 to October 9, 1976

HARLAN LOGAN, r, Meriden  
January 2, 1973 to October 9, 1977

---

#### NEW HAMPSHIRE WATER SUPPLY AND POLLUTION CONTROL COMMISSION

Thirteen members. One member to be appointed by the Governor with the consent of the Council for a term of six years who shall be chairman of said commission; a member representing the public who shall be appointed by the governor with the consent of the council for a term of six years, who shall be vice-chairman of said commission; the director, division of public health services; the director of the fish and game department; the director of the division of parks; the director of the planning and research office, the division of economic development; the

chairman of the water resources board; the commissioner of the department of safety; five members-at-large, two of whom shall represent the industrial interests of the state, one of whom shall represent the vacation home or private recreational interests of the state, one of whom shall represent the agricultural interests of the state, and the other an employee of any municipal or privately-owned water works in the state. Members-at-Large shall be appointed by the Governor with the consent of the Council. Term, *six years* and until successors shall be appointed and qualified. RSA 149:2.

ROBERT C. POTTER, Milford (Vice-Chairman)  
April 29, 1970 to January 5, 1973

JAMES VAROTSIS, Portsmouth  
February 29, 1972 to November 29, 1973

RICHARD A. BUCK, Hanover  
December 16, 1968 to December 16, 1974

JOHN W. YORK, Kensington  
April 16, 1968 to April 16, 1974

DONALD C. CALDERWOOD, Nashua  
January 5, 1949 to July 8, 1977

WAYNE PATENAUDE, Hopkinton  
September 17, 1971 to September 17, 1977

ROBERT J. HILL, Canterbury (Chairman)  
December 27, 1972 to December 27, 1978

**Executive Director**

Salary \$21,316-\$23,314. RSA 149:2, II. Appointed by the Commission.  
RSA 94 supp.

WILLIAM A. HEALY, Concord

---

# LEGISLATIVE

## LEGISLATIVE DEPARTMENT

**President of the Senate**

DAVID L. NIXON, New Boston

**Speaker of the House of Representatives**

JAMES E. O'NEIL, SR., Chesterfield

**Legislative Budget Assistant**

Appointed by the fiscal committee of the Legislature.  
RSA 14:30, 34; 1969, 281.

HENRY F. GOODE, Manchester  
Appointed August 17, 1971

**Deputy Legislative Budget Assistant**

JOSEPH B. SULLIVAN, Amherst  
Appointed August 10, 1970

**Legislative Services**

**Director**

Appointed by a special committee composed of the President of the Senate, Speaker of the House, Minority Leader of the House, Minority Leader of the Senate, Chairman of the Senate Finance Committee and Chairman of the House Appropriations Committee. Term four years and until successor is appointed. RSA 17A.

ARTHUR G. MARX, Pembroke  
October 26, 1971 to October 26, 1975

**Deputy Director**

Appointed by the Director of Legislative Services with approval of the above committee.

Vacancy

# JUDICIARY

## JUDICIARY DEPARTMENT

### SUPREME COURT

#### Law Terms

At Concord on the first Tuesday of each month,  
except July and August RSA 490:6.

A chief justice and four associate justices appointed by the Governor and Council.  
Term, until seventy years of age. Salaries, Chief Justice \$29,925; Associate  
Justices \$28,875. RSA 94 supp.

Name	Residence	Appointment	Limitation by Age
Chief Justice:			
Frank R. Kenison . . . . .	Contoocook . .	April 29, 1952	Nov. 1, 1977
Associate Justices:			
Laurence I. Duncan . . . . .	Concord . . . . .	Dec. 24, 1946	Oct. 5, 1976
Edward J. Lampron . . . . .	Nashua . . . . .	Oct. 5, 1949	Aug. 23, 1979
Robert F. Griffith . . . . .	Nashua . . . . .	May 25, 1967	June 12, 1981
William A. Grimes . . . . .	Dover . . . . .	Dec. 12, 1966	July 4, 1981

#### Superior Court

The superior court shall consist of a chief justice and one associate justice for every sixty thousand inhabitants of the state or portion thereof, as determined by the most recent federal census. Appointed by the Governor and Council. Term, until seventy years of age. Salaries, Chief Justice, \$28,350; Associate Justices, \$27,300. RSA 94 supp. RSA 491:1.

Name	Residence	Appointment	Limitation by Age
Chief Justice:			
William W. Keller . . . . .	Laconia . . . . .	Jan. 19, 1971	May 19, 1982
Associate Justices:			
George R. Grant, Jr. . . . .	Dunbarton . . . .	June 30, 1953	April 13, 1983
Thomas J. Morris . . . . .	Rye . . . . .	April 15, 1957	April 17, 1980
Martin F. Loughlin . . . . .	Manchester . . . .	Sept. 9, 1963	Mar. 11, 1993
Richard P. Dunfey . . . . .	Manchester . . . .	Jan. 28, 1965	Oct. 8, 1999
Charles J. Flynn . . . . .	Nashua . . . . .	May 25, 1967	Aug. 18, 1992
William R. Johnson . . . . .	Hanover . . . . .	May 19, 1969	Oct. 21, 2000
John W. King . . . . .	Goffstown . . . .	Sept. 4, 1969	Oct. 8, 1986
Francis E. Perkins . . . . .	Concord . . . . .	Sept. 5, 1969	July 14, 1977
William F. Batchelder . . . .	Plymouth . . . . .	Aug. 31, 1970	Oct. 15, 1996
Wayne J. Mullavey, . . . . .	Exeter . . . . .	Dec. 1, 1971	Aug. 8, 1992
William F. Cann . . . . .	Concord . . . . .	Dec. 1, 1971	Oct. 13, 1992

**Judicial Referee**

RSA 493-A

AMOS N. BLANDIN, JR., Hanover

JOHN H. LEAHY, Claremont

**JUDICIAL COUNCIL**

Thirteen members, consisting of a justice of the supreme court, selected by the justices thereof, a justice of the superior court, selected by the justices thereof, a judge of probate, selected by the justices thereof, the attorney general, the president of the New Hampshire Bar Association, a clerk of the superior court, selected by the clerk's association, and seven other members appointed by the governor with the advice and consent of the council, of whom not less than four shall be members of the bar of wide experience. Term, except the attorney general and the president of the New Hampshire Bar Association, shall be for three years and until his successor is appointed and qualified. Vacancy to be filled for unexpired term. The Council shall elect a chairman from among its members and a secretary. RSA 494.

JAMES L. SULLIVAN, Nashua (Chairman)  
March 29, 1965 to October 18, 1975

WILLIAM TREAT, Hampton  
December 1, 1969 to October 18, 1975

FREDERIC K. UPTON, Concord  
November 24, 1971 to October 18, 1975

HARRY C. LICHMAN, Keene (Judge of Probate)  
October 4, 1971 to October 18, 1975

FRANK R. KENISON, Concord (Supreme Court)  
May 6, 1952 to October 2, 1975

WILLIAM W. KELLER, Laconia (Superior Court)  
January 20, 1971 to September 25, 1975

GEORGE W. WALKER, Wolfeboro  
September 17, 1971 to October 18, 1974

WILLARD G. MARTIN, JR., Laconia  
September 17, 1971 to October 18, 1974

UNWAR J. SAMAHA, Exeter (Clerk, Superior Court)  
May 10, 1971 to May 10, 1974

JOHN B. PENDLETON, Concord (Vice-Chairman)  
December 16, 1968 to October 18, 1973

THOMAS W. GERBER, Webster  
April 27, 1972 to October 18, 1973

WARREN B. RUDMAN, Nashua (Attorney General)

DONALD R. BRYANT, Dover, (President, N. H. Bar Association)

### Judges of Probate

Appointed by the Governor and Council Term, until seventy years of age. Const., Part II. Arts. 46 and 78. RSA 547. (Supp.)

County	Name	Residence	Appointment	Limitation by Age	Salary
Belknap . .	Richard G. Tilton . .	Laconia . .	Sept. 17, 1969	Mar. 15, 1979	\$10,000
Carroll . . .	Arlond C. Shea . . . .	Conway . .	Oct. 31, 1969	July 25, 1990	10,000
Cheshire . .	Harry C. Lichman . .	Keene . . .	Jan. 7, 1953	Aug. 25, 1979	10,000
Coos . . . .	Frederick J. Harrigan .	Colebrook .	Apr. 16, 1951	Feb. 21, 1990	10,000
Grafton . . .	Robert A. Jones . . . .	Lebanon . .	Feb. 3, 1958	Sept. 13, 1985	10,000
Hillsborough	Nicholas G. Copadis .	Manchester	Aug. 12, 1969	June 5, 1996	10,000
Merrimack .	Donald W. Cushing . .	Franklin . .	Dec. 27, 1966	Sept. 6, 1994	10,000
Rockingham	William W. Treat . . .	Hampton .	Oct. 25, 1957	May 24, 1988	10,000
Strafford . .	William E. Galanes . .	Dover . . .	Apr. 15, 1960	Aug. 26, 1989	10,000
Sullivan . .	Jarlath M. Slattery . .	Sunapee . .	Jan. 2, 1973	Aug. 4, 1980	10,000

### State Reporter

Appointed by the Supreme Court. Term, not limited.  
RSA 505:1.

GEORGE PAPPAGIANIS, Nashua  
Appointed February 1, 1970

### Clerk of Supreme Court

Appointed by the Supreme Court. Term, not limited. RSA 490:19. Compensation, \$17,985-\$19,984 and fees. RSA 94 supp.

GEORGE PAPPAGIANIS, Nashua  
Appointed February 1, 1970

**Clerks of Superior Courts**

Appointed by the Superior Court. Term, not limited. RSA 499:1.

- Belknap County – ROBERT P. TILTON, Laconia
- Carroll County – JOHN D. McLAUGHLIN, Ossipee
- Cheshire County – CHARLES J. CONTAS, Keene
- Coos County – ROBERT RICH, Lancaster
- Grafton County – WILLIAM E. LOVEJOY, Woodsville
- Hillsborough County – CARL O. RANDALL, Manchester
- Merrimack County – HENRY P. CALLAHAN, Concord
- Rockingham County – UNWAR J. SAMAHA, Exeter
- Strafford County – RICHARD H. KEEFE, Dover
- Sullivan County – HENRY SHAHEEN, Newport

## JUSTICES AND SPECIAL JUSTICES OF DISTRICT AND MUNICIPAL COURTS

(In numerical sequence)

Appointed by the Governor and Council. Term, until seventy years of age. Const.,  
Part II, Arts. 46 and 78. RSA 502:1 and 502-A:1, 3, 35 (supp).

### Rockingham County

Dist.

#### 1. PORTSMOUTH DISTRICT – Portsmouth, Newington, Greenland, Rye.

<i>Court</i>	<i>Name</i>		<i>Appointment</i>	<i>Limitation of Age</i>
Portsmouth	Thomas E. Flynn, Jr.	J.	July 1, 1964	Aug. 25, 1992
District	Alvin E. Taylor	S.J.	June 16, 1970	Mar. 7, 2003
Rye	Gerald F. Giles	J.	Jan. 14, 1960	Dec. 17, 1999
Municipal	Richard E. Dill	S.J.	Nov. 30, 1960	May 14, 1993

#### 2. HAMPTON DISTRICT – Hampton, Hampton Falls, North Hampton, South Hampton, Seabrook.

Hampton	H. Alfred Casassa	J.	Aug. 14, 1972	Oct. 28, 2000
District	Edward J. McDermott	S.J.	Dec. 19, 1967	June 13, 2004
Seabrook	William W. Treat	J.	Nov. 28, 1952	May 24, 1988
Municipal	Robert Tetler	S.J.	May 19, 1969	Jan. 3, 2011

#### 3. EXETER DISTRICT – Exeter, Newmarket, Stratham, Newfields, Fremont, East Kingston, Kensington, Epping, Brentwood.

Exeter	Edward A. Gage	J.	Aug. 20, 1970	Apr. 29, 1989
District	Alvah C. Drake	S.J.	July 1, 1964	Nov. 28, 1977
Newmarket	Russell H. McGuirk	J.	June 30, 1959	Nov. 26, 1989
Municipal	*John A. Edgerly, Jr.	S.J.	June 30, 1959	Jan. 4, 1996
Epping	Kendall Chase	J.	Jan. 30, 1959	Dec. 9, 1983
Municipal				

#### 4. DERRY DISTRICT – Derry, Chester, Londonderry, Sandown.

Derry	George H. Grinnell	J.	July 1, 1964	Dec. 31, 1980
District	Walter A. Pillsbury	S.J.	July 1, 1964	Dec. 9, 1975

#### 5. AUBURN DISTRICT – Auburn, Candia, Deerfield, Nottingham, Raymond, Northwood.

Auburn	Philip G. Peters	J.	July 1, 1964	Jan. 15, 1992
District	Joseph V. Stancik	S.J.	Aug. 14, 1964	Dec. 12, 1987

#### 6. SALEM DISTRICT – Salem, Windham.

Salem	Kenneth F. Romprey	J.	July 1, 1964	Nov. 30, 1980
District	James A. Sayer, Jr.	S.J.	July 1, 1964	Dec. 5, 1981

\*Address Unknown

**JUSTICES AND SPECIAL JUSTICES OF DISTRICT AND  
MUNICIPAL COURTS – Continued**

Dist.

**7. PLAISTOW DISTRICT – Plaistow, Hampstead, Kingston, Newton, Atkinson, Danville.**

<i>Court</i>	<i>Name</i>		<i>Appointment</i>	<i>Limitation of Age</i>
Plaistow District	Daniel H. Andernacht	J.	Sept. 2, 1964	May 21, 1986
	Roy Daubenspeck	S.J.	Sept. 2, 1964	Feb. 5, 1999

**Stafford County**

**8. DOVER DISTRICT – Dover, Barrington, Madbury.**

Dover District	Walter A. Calderwood, Jr.	J.	Nov. 4, 1971	May 27, 1980
	Robert L. Cullinane	S.J.	Nov. 15, 1972	Dec. 10, 2009

**9. ROCHESTER DISTRICT – Rochester, Milton, New Durham, Farmington, Stafford, Middleton.**

Rochester District	Richard F. Cooper	J.	Dec. 16, 1968	Aug. 12, 1985
	Robert A. Carignan	S.J.	Dec. 16, 1968	July 9, 2000
Farmington Municipal	Eugene F. Nute	J.	May 13, 1960	July 21, 1989
	Donald F. Whittum	S.J.	Aug. 31, 1970	Jan. 8, 2006

**10. SOMERSWORTH DISTRICT – Somersworth, Rollinsford.**

Somersworth District	Clovis I. Desmarais	J.	July 1, 1964	June 24, 1975
	Oliver Colburn	S.J.	July 1, 1964	Mar. 18 1973
Rollinsford Municipal	Ovide R. Viel	J.	Feb. 28, 1955	Aug. 23, 1989

**11. DURHAM DISTRICT – Durham, Lee.**

Durham District	Joseph P. Nadeau	J.	Dec. 27, 1968	June 30, 2008
	Joseph E. Michael, Jr.	S.J.	July 1, 1964	Oct. 1, 1993

**Belknap County**

**12. LACONIA DISTRICT – Laconia, Meredith, New Hampton, Gilford, Sanbornton, Tilton, Belmont, Alton, Gilmanton, Barnstead, Center Harbor.**

Laconia District	Bernard I. Snierson	J.	July 1, 1964	Feb. 7, 1983
	Willard G. Martin, Jr.	S.J.	Dec. 12, 1972	Dec. 12, 2007
Alton Municipal	Archie A. Horne	J.	Jan. 31, 1962	Dec. 11, 1984
Belmont Municipal	Royal W. Smith	J.	Oct. 15, 1962	Dec. 22, 1974
Meredith Municipal	John H. Ramsey	J.	Oct. 29, 1956	July 25, 1978
	Andrew J. Marks	S.J.	Oct. 15, 1957	Mar. 1, 1992

**JUSTICES AND SPECIAL JUSTICES OF DISTRICT AND  
MUNICIPAL COURTS – Continued**

<i>Court</i>	<i>Name</i>	<i>Appointment</i>		<i>Limitation of Age</i>
<b>Carroll County</b>				
13. CONWAY DISTRICT – Conway, Bartlett, Jackson, Eaton, Chatham, Hart's Location, Albany, Madison; Uninc.: Hale's Location.				
Conway District	Burnham B. Davis	J.	July 1, 1964	Sept. 15, 1978
	Charles V. Sturdivant	S.J.	July 1, 1964	May 25, 1979
14. OSSIPEE DISTRICT – Ossipee, Tamworth, Freedom, Effingham, Wakefield.				
Ossipee District	Lawrence J. Walsh	J.	Mar. 15, 1965	May 18, 1994
	Edward C. Smart	S.J.	July 1, 1964	Nov. 28, 1973
15. WOLFEBORO DISTRICT – Wolfeboro, Brookfield, Tuftonboro, Moultonborough, Sandwich.				
Wolfeboro District	George W. Walker	J.	Jan. 2, 1973	April 22, 1999
<b>Merrimack County</b>				
16. CONCORD DISTRICT – Concord, Pittsfield, Chichester, Loudon, Canterbury, Dunbarton, Bow, Hopkinton, Epsom.				
Concord District	Donald G. Matson	J.	July 1, 1964	June 18, 1975
	Warren Waters	S.J.	Oct. 1, 1969	Sept. 2, 1986
Loudon Municipal	Stanley H. Prescott	J.	Nov. 16, 1959	Sept. 24, 1987
Pittsfield Municipal	Paul F. Giddis	J.	Oct. 15, 1962	Oct. 14, 1986
	Kenard Ayles	S.J.	May 11, 1951	July 4, 1975
16-a. HOOKSETT DISTRICT – Allenstown, Hooksett and Pembroke				
Hooksett District	Arthur G. Marx	J.	June 1, 1972	Aug. 3, 1980
	Paul R. Kfoury	S.J.	Dec. 27, 1972	Oct. 9, 2013
Allenstown Municipal	Lionel P. Stokes	J.	Jan. 2, 1959	April 11, 1974
17. FRANKLIN DISTRICT – Franklin, Northfield, Danbury, Andover, Boscawen, Salisbury, Hill, Webster.				
Franklin District	Robert T. Hoyt	J.	July 1, 1964	Feb. 11, 1974
	Malcolm H. Thompson	S.J.	July 1, 1964	Oct. 27, 1982
18. HENNIKER DISTRICT – Henniker, Warner, Bradford.				
Henniker District	Robert W. Sterling	J.	July 1, 1964	Oct. 10, 1984
	Frederic T. Greenhalge	S.J.	Oct. 15, 1965	Nov. 21, 1993

**JUSTICES AND SPECIAL JUSTICES OF DISTRICT AND  
MUNICIPAL COURTS – Continued**

Dist.

18-a. NEW LONDON DISTRICT – New London, Wilmot, Newbury, Sutton.

<i>Court</i>	<i>Name</i>	<i>Appointment</i>	<i>Limitation of Age</i>
New London District	George O. Shovan	J. Dec. 29, 1969	Jan. 17, 1980

**Hillsborough County**

19. MANCHESTER DISTRICT – Manchester.

Manchester District	Armand Capistran	J. Jan. 19, 1970	Nov. 19, 1995
	William J. O'Neil	A.J. Jan. 19, 1970	Aug. 13, 1999
	James V. Broderick	S.J. Apr. 30, 1965	Sept. 11, 1994

20. NASHUA DISTRICT – Nashua, Hudson, Pelham, Hollis, Litchfield.

Nashua District	Kenneth F. McLaughlin	J. Dec. 2, 1970	Sept. 3, 1998
	Arthur O. Gormley, Jr.	S.J. Feb. 2, 1971	Oct. 30, 2001
	David M. Prolman	A.J. July 1, 1972	Dec. 3, 2006
Pelham Municipal	J. Albert Lynch	J. Apr. 15, 1955	Mar. 28, 1992
	Philip R. Currier	S.J. July 2, 1969	June 11, 2010

21. MILFORD DISTRICT – Milford, Brookline, Amherst, Mason, Wilton, Lyndeborough, Mont Vernon.

Milford District	J. Colin Lizotte	J. Sept. 14, 1964	Dec. 2, 1998
	Leonard G. Velishka	S.J. Jan. 4, 1967	Sept. 9, 1976
Wilton Municipal	Charles B. Sullivan	J. Jan. 23, 1958	Aug. 20, 1991
	Robert H. Rowe	S.J. Dec. 20, 1972	June 18, 2002

22. PETERBOROUGH DISTRICT – Peterborough, Hancock, Greenville, Greenfield, New Ipswich, Temple, Sharon.

Peterborough District	Kenneth A. Brighton	J. July 1, 1964	Feb. 11, 1988
	Paul C. Cummings, Jr.	S.J. July 1, 1964	Aug. 27, 1983
Greenville Municipal	Robert Taft	J. Dec. 15, 1958	May 19, 2000

22-a. MERRIMACK DISTRICT – Merrimack, Bedford

Merrimack District	Charles F. Morrill	J. Mar. 30, 1962	July 2, 2002
	Jack B. Middleton	S.J. Aug. 30, 1971	Jan. 13, 1999

23. HILLSBOROUGH DISTRICT – Hillsborough, Deering, Windsor, Antrim, Bennington.

Hillsborough District	Walter C. Sterling	J. July 1, 1964	Oct. 5, 1983
	Douglas S. Hatfield, Jr.	S.J. Aug. 13, 1971	Oct. 29, 2005

**JUSTICES AND SPECIAL JUSTICES OF DISTRICT AND  
MUNICIPAL COURTS – Continued**

Dist.

**24. GOFFSTOWN DISTRICT – Goffstown, Weare, New Boston, Francestown.**

<i>Court</i>	<i>Name</i>	<i>Appointment</i>	<i>Limitation of Age</i>
Goffstown District	Hedley G. Pingree	J. July 1, 1964	May 25, 1995
	William S. Orcutt	S.J. Mar. 31, 1971	July 27, 2007

**Cheshire County**

**25. KEENE DISTRICT – Keene, Stoddard, Westmoreland, Surry, Gilsum, Sullivan, Nelson, Roxbury, Marlow, Swanzey, Marlborough, Winchester, Richmond, Hinsdale, Harrisville, Walpole, Alstead, Chesterfield.**

Keene District	James S. Davis	J. July 1, 1964	May 13, 1988
	Richard J. Talbot	S.J. May 19, 1969	May 15, 2012
Hinsdale Municipal	Eugene E. Gaffey	J. Jan. 30, 1959	July 27, 1994
	Harold T. Killeen	J. Sept. 15, 1953	Jan. 10, 1975

**26. JAFFREY DISTRICT – Jaffrey, Dublin, Fitzwilliam, Troy, Rindge.**

Jaffrey District	Bernard J. Hampsey, Jr.	J. Dec. 16, 1968	Oct. 11, 2007
	William H. West	S.J. Jan. 2, 1973	Oct. 27, 1976

**Sullivan County**

**27. CLAREMONT DISTRICT – Claremont, Cornish, Unity, Charlestown, Acworth, Langdon, Plainfield.**

Claremont District	Albert D. Leahy, Jr.	J. Nov. 15, 1972	June 22, 2003
	Raymond V. Denault	S.J. July 1, 1964	Aug. 6, 1978
Charlestown Municipal	Richard H. Perry	J. July 27, 1933	Feb. 22, 1973

**28. NEWPORT DISTRICT – Newport, Grantham, Croydon, Springfield, Sunapee, Goshen, Lempster, Washington.**

Newport District	John C. Fairbanks	J. July 1, 1964	Oct. 20, 1993
	Harry V. Spanos	S.J. Nov. 27, 1968	May 8, 1996

**Grafton County**

**29. HANOVER DISTRICT – Hanover, Orford, Lyme.**

Hanover District	Michael L. Slive	J. Dec. 27, 1972	July 26, 2010
	Donald A. Ingram	S.J. Dec. 27, 1972	May 22, 2007

**JUSTICES AND SPECIAL JUSTICES OF DISTRICT AND  
MUNICIPAL COURTS – Continued**

Dist.

30. HAVERHILL DISTRICT – Haverhill, Bath, Landaff, Benton, Piermont, Warren.

<i>Court</i>	<i>Name</i>	<i>Appointment</i>		<i>Limitation of Age</i>
Haverhill	Luigi J. Castello	J.	July 1, 1964	Nov. 7, 1983
District	Karl T. Bruckner	S.J.	Aug. 18, 1971	Nov. 26, 1997

31. LEBANON DISTRICT – Lebanon, Enfield, Canaan, Grafton, Orange.

Lebanon	William E. Lovejoy	J.	Oct. 18, 1971	Sept. 25, 1997
District	N. George Papademas	S.J.	Aug. 9, 1972	June 19, 1992
Canaan Municipal	Daniel W. Fleetham	J.	Sept. 18, 1951	Feb. 5, 1982

32. LITTLETON DISTRICT – Littleton, Monroe, Lyman, Lisbon, Franconia, Bethlehem, Sugar Hill, Easton.

Littleton	Mack M. Mussman	J.	July 1, 1964	Jan. 11, 1977
District	Peter W. Smith	S.J.	Aug. 28, 1969	Oct. 11, 2008
Bethlehem	Henry Greenlaw	J.	July 29, 1963	June 8, 1985
Municipal	Elwyn L. Miller	S.J.	Sept. 30, 1957	Sept. 24, 1981

33. PLYMOUTH DISTRICT – Plymouth, Bristol, Dorchester, Groton, Wentworth, Rumney, Ellsworth, Thornton, Campton, Waterville Valley, Ashland, Hebron, Holderness, Bridgewater, Alexandria.

Plymouth	Leonard S. Sawyer	J.	Nov. 30, 1965	June 14, 1995
District	Walter L. Murphy	S.J.	Dec. 29, 1965	Dec. 11, 2007
Bristol	W. John Schofield	J.	Jan. 31, 1962	July 23, 1983
Municipal				

33-a. LINCOLN DISTRICT – Lincoln, Woodstock, Unincorporated: Livermore.

Lincoln	George H. Parker	J.	June 30, 1960	Feb. 3, 1982
District	Peter W. Smith	S.J.	Oct. 18, 1971	Oct. 11, 2008

Coos County

34. BERLIN DISTRICT – Berlin, Milan, Dummer.: Uninc.: Cambridge, Success.

Berlin	Jean Louis Blais	J.	July 1, 1964	Jan. 1, 1982
District	George H. Keough	S.J.	July 1, 1964	Mar. 17, 1975

35. GORHAM DISTRICT – Gorham, Shelburne, Randolph; Uninc.: Bean's Purchase, Martin's Location, Green's Grant, Pinkham's Grant, Thompson & Meserve's Purchase, Sargent's Purchase, Cutt's Grant, Bean's Grant, Crawford's Purchase, Low & Burbank's Grant, Chandler's Purchase, Hadley's Purchase.

Gorham	James J. Burns	J.	Dec. 27, 1966	Aug. 21, 1991
District	Arthur O. Dupont	S.J.	Dec. 27, 1966	Dec. 16, 1974

**JUSTICES AND SPECIAL JUSTICES OF DISTRICT AND  
MUNICIPAL COURTS – Concluded**

Dist.

36. COLEBROOK DISTRICT – Colebrook, Pittsburg, Clarksville, Wentworth's Location, Errol, Millsfield, Columbia, Stewartstown, Stratford; Uninc.: Dix's Grant, Atkinson and Gilman-ton Academy Grant, Second College Grant, Dixville, Erving's Location, Odell.

<i>Court</i>	<i>Name</i>	<i>Appointment</i>		<i>Limitation of Age</i>
Colebrook District	Ivory Cobb Frederick J. Harrigan	J. S.J.	Nov. 27, 1968 Dec. 27, 1968	Sept. 28, 1981 Feb. 21, 1990

37. LANCASTER DISTRICT – Lancaster, Stark, Northumberland, Carroll, Whitefield, Dalton, Jefferson; Uninc.: Kilkenny.

Lancaster District	Walter D. Hinkley Paul F. Donovan	J. S.J.	July 1, 1964 Mar. 15, 1965	Jan. 18, 1983 Dec. 15, 2002
Northumberland Municipal	Ralph C. Rowden	J.	Jan. 31, 1962	May 17, 1987
Whitefield Municipal	Willard A. Stoughton	J.	Oct. 31, 1961	Feb. 4, 1986

COUNTY	Sheriff	Attorney	Treasurer
Belknap . . .	\$9,000 Donald C. Alden, r Alton	\$3,000 Minimum David R. Decker, r Laconia	\$750 Minimum H. Max Wakeman, Jr., r Laconia
Carroll . . .	\$11,500 Grant A. Floyd, r+d Sandwich	\$3,000 Minimum Frederic L. Cox, r Ossipee	\$750 Minimum G. Colby Weeks, r Freedom
Cheshire . . .	\$9,500 George W. Schnyer, r Winchester	\$7,500 Edward J. O'Brien, r Keene	\$400 Minimum Philip C. Dyer, r Keene
Coos . . . . .	\$2,000 and Fees Emile A. Martineau, r+d Berlin	\$3,500 Pierre J. Morin, r+d Berlin	\$750 John D. Morton, Sr., r Berlin
Grafton . . .	RSA 104:29V Herbert W. Ash, r+d Campton	RSA 7:35-b John B. Eames, r+d Littleton	RSA 29:14-b Willard G. Bromage, Jr., r+d Littleton
Hillsborough	\$15,000 Lawrence J. Shea, d+r Manchester	\$12,500-\$15,000 James A. Connor, d+r Manchester	\$1,200 John J. McDonough, d Manchester
Merrimack	\$2,000 and Fees Ronald D. Daniels, Jr., r Hopkinton	\$5,000 Richard A. Hampe, r Hopkinton	\$1,000 Robert A. Foster, r Concord
Rockingham	\$9,500-\$12,000 George Sampson, r Brentwood	\$7,500-\$10,000 Carleton Eldredge, r Stratham	\$1,500-\$2,000 Winston H. Lothrop, r Exeter
Strafford . .	\$9,500 Harold R. Knight, r Durham	\$7,500 T. Casey Moher, r+d Durham	\$750 Leo Cormier, d+r Rochester
Sullivan . . .	\$9,900 John W. McCusker, r Claremont	\$3,500 Edward J. Tenney, II, r+d Claremont	\$1,000 James A. Saggiatoes, r Newport
Salaries* . .	RSA 104:29	RSA 7:35	RSA 29:14

\* As amended.

Register of Deeds	Register of Probate	Commissioners
RSA 478:30 Everett D. Wheeler, r Laconia	\$5,862 Dorothea R. Conly, r+d Laconia	1971 Laws, Ch. 515 (1) John G. Ruel, r, Laconia (2) Marion H. Atwood, r, Sanbornton (3) Henry T. Spear, r, Gilford
Fees Percy Blake, r+d Tamworth	\$5,862 Estella M. White, r Ossipee	\$1,800 each Paul R. Hatch, r+d, Wolfeboro John N. Leighton, r+d, Conway William D. Paine II, r, Bartlett
1971 Laws, Ch. 515 Rena M. Houle, r Keene	\$5,329 Phyllis J. Parker, r Keene	1971 Laws Ch. 515 (1) Richard W. Louis, r, Chesterfield (2) David A. Barrett, r, Keene (3) Harold E. Savage, r, Rindge
Fees Warren A. Bartlett, r+d Lancaster	\$5,329 A. Gladys MacLean, r+d Lancaster	\$2,500 each (1) Rene R. Bergeron, d+r, Berlin (2) Thomas R. Corrigan, r, Lancaster (3) Norman S. Brungot, r, Colebrook
RSA 478:22 Charles A. Wood, r+d Haverhill	\$5,862 Barbara J. Fortier, r+d Haverhill	1971 Laws, Ch. 515 (1) Barbara B. Hill, d, Lebanon (2) George F. Clement, r, Landaff (3) Kenneth G. Bell, r+d, Plymouth
\$15,000 Joseph G. Maltais, d Manchester	\$6,395 C. Edward Bourassa, d Manchester	\$6,000 each (1) Robert L. Lafond, r, Manchester (2) Armand A. Beaulieu, d, Nashua (3) Edward J. Lobacki, r, Peterborough
1971 Laws Ch. 515 Kathleen M. Roy, r Concord	\$6,128 Carol E. Ingraham, r Concord	2,250 each (1) Raymond K. Perkins, r, Concord (2) Albert M. Ayotte, r, Franklin (3) Peter J. Spaulding, r, Bradford
\$8,500-\$11,000 Edith E. Holland, r Exeter	\$6,128 Edward J. Howard, r Exeter	1971 Laws, Ch. 515 (1) John C. Driscoll, d, Portsmouth (2) Ralph E. Southwick, r, Kingston (3) Russell J. Hall, r, Hampstead
\$9,000 Marjorie E. Holmes, r Dover	\$5,862 Margaret Waldron Ogden, d+r Dover	\$2,000 each Paul J. Dumont, d, Rochester Neil H. Robinson, r, Dover George A. Young, r, Rochester
\$7,500 Zella Eastman La'Forge, r+d Newport	\$5,329 Bernice M. Sawyer MacWilliams, r+d Newport	\$2,000 each (1) Rodney G. Webster, r, Claremont (2) Remington B. Woodhull, r, Newport (3) Glenn N. Bascom, r, Acworth
RSA 478:17	RSA 94	RSA 28:28

## FEDERAL COURT ORGANIZATION

## United States Circuit Court of Appeals for First Circuit

	Date of Appointment
Hon. Bailey Aldrich, Chief Judge, Boston, Mass.	1959
Hon. Edward M. McEntee, Providence, R. I.	1965
Hon. Frank M. Coffin, Portland, Maine	1965
District Court, District of New Hampshire Judge Hugh H. Bownes, Laconia	1968
Clerk, William H. Barry, Jr., Nashua	1969
U. S. Attorney, William B. Cullimore, Dover	1972
Assistant U. S. Attorneys, Carroll F. Jones, Contoocook Roger L. Gauthier, Portsmouth	1972 1972
Marshal, Victor Cardosi, Rochester	1969
Chief Deputy Marshal, G. Duncan Swain, Concord	1970
Deputy Marshal, John A. Adams, Greenland	1970
Deputy Marshal, Richard Brunelle, Manchester	1965
Referee in Bankruptcy, Joseph J. Betley, Manchester	1945
Commissioners: John Gormley, Lancaster	1962
Peter J. Bourque, Manchester	1964

The above court meets at Concord, the second Tuesday in January, the second Tuesday in April, and the fourth Tuesday in October; at Littleton, the third Tuesday in September.

## AUTHORIZED POLITICAL EXPENDITURES PERMITTED

1974

(Based on 15 cents per qualified voter)

Below is a list indicating the number of qualified voters at the biennial election of 1972 for the following offices:

Office	Qualified Voters
Governor	447,044
U. S. Senator	447,044
Representative in Congress – First District	223,279
Representative in Congress – Second District	223,765
Councilor – 1st District	100,456
Councilor – 2nd District	86,495
Councilor – 3rd District	84,358
Councilor – 4th District	88,090
Councilor – 5th District	87,645
Senator – 1st District	18,583
Senator – 2nd District	21,729
Senator – 3rd District	22,747
Senator – 4th District	20,768
Senator – 5th District	21,707
Senator – 6th District	18,045
Senator – 7th District	20,027
Senator – 8th District	17,544
Senator – 9th District	18,795
Senator – 10th District	18,679
Senator – 11th District	19,547
Senator – 12th District	20,587
Senator – 13th District	16,707
Senator – 14th District	14,960
Senator – 15th District	14,488
Senator – 16th District	21,607
Senator – 17th District	19,560
Senator – 18th District	16,606
Senator – 19th District	20,671
Senator – 20th District	16,997
Senator – 21th District	15,721
Senator – 22nd District	17,943
Senator – 23rd District	19,670
Senator – 24th District	13,356
 County Offices	
Sheriffs, Registers of Deeds, Registers of Probate, County Attorneys, County Treasurers:	
Belknap	22,694

Carroll	15,814
Cheshire	34,671
Coos	21,813
Grafton	35,356
Hillsborough	131,858
Merrimack	49,126
Rockingham	81,359
Strafford	38,438
Sullivan	18,585

Below is a list indicating the number of qualified voters at the biennial election of 1972 for county commissioners in the commissioner districts:

COUNTY COMMISSIONERS		Qualified Voters
County		
Belknap		22,694
Carroll		15,814
Cheshire		
	District No. 1	7,561
	District No. 2	12,524
	District No. 3	11,916
Coos		
	District No. 1	13,071
	District No. 2	5,674
	District No. 3	3,068
Grafton		
	District No. 1	15,630
	District No. 2	9,415
	District No. 3	10,311
Hillsborough		
	District No. 1	52,433
	District No. 2	30,618
	District No. 3	48,807
Merrimack		
	District No. 1	14,488
	District No. 2	14,604
	District No. 3	20,034
Rockingham		
	District No. 1	22,755
	District No. 2	30,527
	District No. 3	28,077
Strafford		38,438
Sullivan		18,585

## INDEX

The titles on the following pages are arranged alphabetically with regard to the distinguishing word.

## EXECUTIVE

	Page
EXECUTIVE DEPARTMENT . . . . .	990
STATE DEPARTMENT . . . . .	991
TREASURY DEPARTMENT . . . . .	995
ATTORNEY-GENERAL DEPARTMENT . . . . .	1007
Accountancy, State Board of (See Department of State) . . . . .	991
Adjutant General . . . . .	996
Administration and Control, Department of . . . . .	996
Comptroller . . . . .	996
Division of Accounts . . . . .	996
Division of Purchase and Property . . . . .	996
Business Supervisor . . . . .	997
Assistant Business Supervisors . . . . .	997
Director of Division of Records Management and Archives . . . . .	997
Aeronautics Commission . . . . .	997
Agriculture, College of . . . . .	998
Agriculture, Department of . . . . .	1000
Board of Veterinary Examiners . . . . .	1000
Pesticides Control Board . . . . .	1001
Advisory Board . . . . .	1002
Air Pollution Control Commission . . . . .	1002
American Revolution Bicentennial Commission . . . . .	1003
Appeal, Board of (See Labor . . . . .)	1038
Apprenticeship Council, State (See Labor) . . . . .	1037
Architects, State Board of Registration for (See Department of State) . . . . .	992
Arts, Commission on the . . . . .	1005
Athletic Commission, State (See Department of State) . . . . .	992
Atlantic States Marine Fisheries Commission . . . . .	1006
Atomic Development Activities, Coordinator of . . . . .	1007
Attorney-General . . . . .	1007
Commission to Study Uniform State Laws . . . . .	1008
Charitable Trusts . . . . .	1008
Auctioneers, State Board of . . . . .	993
Ballot-Law Commissioners (See Department of State) . . . . .	993
Bank Commissioner . . . . .	1008
Bank Advisory Board . . . . .	1009
Barbers' Examining and Licensing Board (See Health and Welfare) . . . . .	1025
Cancer Commission, State . . . . .	1010
Charitable Trusts (See Attorney-General . . . . .)	1008
Chiropractic Examiners, Board of (See Department of State) . . . . .	993
Civil Defense Agency . . . . .	1010

Comptroller (See Department of Administration and Control) . . .	996
Conciliation and Arbitration, State Board of (See Labor) . . . . .	1037
Connecticut River Valley Flood Control Commission . . . . .	1011
Conservation Committee, State . . . . .	1011
Coordinating Board of Education and Accreditation . . . . .	1014
Coordinator of Federal Funds (See Governor) . . . . .	990
County Officers, State . . . . .	1078
Crime and Delinquency, Governor's Commission on . . . . .	1012
Data Processing Commission . . . . .	1013
Dental Examiners, State (See Health and Welfare) . . . . .	1027
Economic Development, Division of (See Resources and Economic Development) . . . . .	1050
Education and Accreditation, Coordinating Board of . . . . .	1014
Education, Department of . . . . .	1015
Technical Institutes and Vocational-Technical Schools . . . . .	1016
Higher Educational and Health Facilities Authority, New Hampshire	1016
Higher Education Facilities Commission, New Hampshire . . . . .	1017
Higher Education Loan Committee . . . . .	1017
School Building Authority, New Hampshire . . . . .	1018
Eminent Domain, Commission on . . . . .	1018
Employment Security, Department of . . . . .	1019
Unemployment Compensation Bureau . . . . .	1019
Unemployment Compensation Advisory Council . . . . .	1019
Engineers, Board of Registration for Professional (See Department of State) . . . . .	994
Executive Department (See Governor) . . . . .	990
Fire Control, State Board of (See Department of Safety) . . . . .	1058
Fish and Game Department . . . . .	1020
Shore Fisheries, Advisory Committee on . . . . .	1021
Foresters, Professional, State Board of Registration for . . . . .	1021
Funeral Directors and Embalmers, State Board of Registration of (See Health and Welfare) . . . . .	1027
Governor (See Executive Department) . . . . .	990
Greyhound Racing Commission, State . . . . .	1048
Hairdressers, Board of Registration of (See Health and Welfare) . .	1028
Health and Welfare, Department of . . . . .	1022
Health and Welfare Advisory Commission . . . . .	1022
Commissioner of Health and Welfare . . . . .	1024
Division of Public Health Services . . . . .	1024
Division of Welfare . . . . .	1024
Home for the Elderly, New Hampshire, Superintendent of . . . .	1025
Division of Mental Health . . . . .	1024
N. H. Hospital, Superintendent . . . . .	1025
Laconia State School and Training Center, Superintendent . . . .	1025
Barbers' Examining and Licensing Board . . . . .	1025

State Board of Examiners in Podiatry . . . . .	1026
New Hampshire State Board of Dental Examiners . . . . .	1027
State Board of Registration of Funeral Directors and Embalmers. . . . .	1027
Board of Registration of Hairdressers . . . . .	1028
Board of Registration in Medicine . . . . .	1028
Commission of Pharmacy and Practical Chemistry . . . . .	1028
State Radiation Control Agency . . . . .	1029
Technical Services in the Area of Health, Advisory Board on . . . . .	1030
Highways (See Public Works) . . . . .	1047
Historical Commission, State . . . . .	1031
Home for the Elderly, New Hampshire, Superintendent of . . . . .	1025
Home for the Elderly, N. H. (See Health and Welfare) . . . . .	1025
Hospital, N. H. (See Health and Welfare) . . . . .	1025
Human Rights, N. H. Commission . . . . .	1032
Industrial Agents (See Resources and Economic Development) . . . . .	1052
Industrial Development Authority . . . . .	1032
Industrial School (See Institutions) . . . . .	1033
Institutions, Board of Trustees of State . . . . .	1033
Industrial School, Board of Trustees . . . . .	1033
State Prison, Board of Trustees . . . . .	1034
Probation, Board of . . . . .	1034
New Hampshire Soldiers' Home, Board of Managers of . . . . .	1035
Insurance Department . . . . .	1036
Interstate Boundary Commission . . . . .	1036
Keene State College (See Agriculture, College of) . . . . .	998
Labor, Department of . . . . .	1037
Conciliation and Arbitration, State Board of . . . . .	1037
State Apprenticeship Council . . . . .	1037
Board of Appeal . . . . .	1038
Laconia State School and Training Center (See Health and Welfare) . . . . .	1025
Library Commission, State . . . . .	1038
Liquor Commission, State . . . . .	1039
Maine-New Hampshire Interstate Bridge Authority . . . . .	1040
Medical Referees . . . . .	1040
Medicine, Board of Registration in (See Health and Welfare) . . . . .	1028
Mental Health, Division of (See Health and Welfare) . . . . .	1024
Merrimack River Valley Flood Control Commission . . . . .	1042
Milk Sanitation Board . . . . .	1042
Motor Vehicles, Division of (See Dept. of Safety) . . . . .	1054
Mount Washington Commission . . . . .	1043
New Hampshire Higher Education Facilities Commission (See Education) . . . . .	1017
New Hampshire State Technical Services . . . . .	1044
Northeastern Forest Fire Protection Commission (See Resources and Economic Development) . . . . .	1052

Oceanographic Foundation, New Hampshire . . . . .	1044
Optometry, Board of Registration in (See Department of State) . . .	994
Parks, Division of (See Resources and Economic Development) . . .	1050
Parole, State Board of . . . . .	1044
Passenger Tramway Safety Board (See Department of Safety) . . .	1057
Personnel Commission . . . . .	1045
Pesticides Control Board (See Agriculture) . . . . .	1001
Pharmacy and Practical Chemistry, Commission of (See Health and Welfare) . . . . .	1028
Plymouth State College (See Agriculture, College of) . . . . .	998
Podiatry, State Board of Examiners (See Health and Welfare) . . . .	1026
Poet Laureate . . . . .	1046
Police Commission . . . . .	1046
Police, State (See Department of Safety) . . . . .	1057
Port Authority, N. H. State (See Resources and Economic Development) . . . . .	1051
Prison, State (See Institutions) . . . . .	1034
Probation Department (See Institutions) . . . . .	1034
Psychologists, Board of Examiners of . . . . .	1046
Public Utilities Commission . . . . .	1047
Public Works and Highways, Commissioner of . . . . .	1047
Racing Commission, State . . . . .	1048
Racing Commission, State Greyhound . . . . .	1048
Radiation Control Agency (See Health and Welfare) . . . . .	1029
Real Estate Commission, The New Hampshire . . . . .	1049
Resources and Economic Development . . . . .	1049
Division of Resources Development . . . . .	1050
Division of Economic Development . . . . .	1050
Division of Parks . . . . .	1050
Advisory Commission . . . . .	1050
N. H. State Port Authority . . . . .	1051
Northeastern Forest Fire Protection Commission . . . . .	1052
Industrial Agents . . . . .	1052
Retirement System, New Hampshire . . . . .	1053
Saco Watershed Commission . . . . .	1054
Safety, Department of . . . . .	1054
Division of Motor Vehicles . . . . .	1054
Traffic Safety Commission . . . . .	1055
Division of State Police . . . . .	1057
Division of Safety Services . . . . .	1057
Passenger Tramway Safety Board . . . . .	1057
State Board of Fire Control . . . . .	1058
School Building Authority, New Hampshire (See Education) . . . .	1018
Secretary of State . . . . .	991
Shore Fisheries, Advisory Committee on (See Fish and Game) . . . .	1021
Shorthand Court Reporting Advisory Board . . . . .	1059
Soldiers' Home (See Institutions) . . . . .	1035

State-Capitol-City Planning Board . . . . .	1059
Surveyors, Land, State Board of Registration for . . . . .	995
Sweepstakes Commission, State . . . . .	1060
Tax Commission, State . . . . .	1060
Division of Municipal Accounting . . . . .	1061
Division of Miscellaneous Tax . . . . .	1061
Division of Interest and Dividends . . . . .	1061
Division of Inheritance Taxes . . . . .	1061
Division of Business Profits Tax . . . . .	1061
Technical Institutes and Vocational-Technical Schools (See Education) . . . . .	1016
Traffic Safety Commission (See Dept. of Safety) . . . . .	1055
Treasurer, State . . . . .	995
Unemployment Compensation Advisory Council (See Employment)	1019
Unemployment Compensation Bureau (See Employment) . . . . .	1019
Uniform State Laws, Commission to Study (See Attorney General)	1008
University of New Hampshire (See Agriculture, College of) . . . . .	998
Veterans' Council . . . . .	1062
Veterinary Examiners, Board of (See Agriculture) . . . . .	1000
Water Pollution Control Commission, New England . . . . .	1062
Water Resources Board, New Hampshire . . . . .	1063
Water Supply and Pollution Control Commission . . . . .	1063
Welfare, Division of (See Health and Welfare) . . . . .	1024

### LEGISLATIVE

President of the Senate . . . . .	1065
Speaker of the House of Representatives . . . . .	1065
Legislative Budget Assistant . . . . .	1065
Deputy Legislative Budget Assistant . . . . .	1065
Legislative Services Director . . . . .	1065
Legislative Services Deputy Director . . . . .	1065

### JUDICIARY

Supreme Court . . . . .	1066
Superior Court . . . . .	1066
Judicial Referee . . . . .	1067
Judicial Council . . . . .	1067
Judges of Probate . . . . .	1068
State Reporter . . . . .	1068
Clerk of Supreme Court . . . . .	1068
Clerks of Superior Court . . . . .	1069
Justice and Special Justice — Municipal and District Courts . . . . .	1070
Federal Court Organization . . . . .	1077

### COUNTY GOVERNMENT

County Officers . . . . .	1078-1079
---------------------------	-----------











